CITY OF LOMA LINDA
CITY COUNCIL AGENDA
REGULAR MEETING OF MAY 12, 2020
7:00 p.m. Public Meeting

CORONAVIRUS DISEASE (COVID-19) ADVISORY

The City Council Chambers will not be open to the public

THIS MEETING WILL BE CONDUCTED VIA WEBINAR/TELECONFERENCE. Pursuant to Sec. 3 of Executive Order N–29–20 issued by Governor Newsom on March 17, 2020, this meeting will be conducted remotely via the ZOOM virtual meeting platform. In compliance with the Executive Order, and to ensure the health and safety of the public by limiting human contact that could spread the COVID–19 virus, there will be no in–person meeting location at which the public may appear.

Members of the public may participate in this meeting by joining the ZOOM conference:

- Join from a PC, Mac, iPad, iPhone or Android device
  - Please click this URL to join Zoom Meeting: https://us02web.zoom.us/j/88698081283
  - If you do not wish for your name to appear on the screen, you may "rename" yourself to be anonymous – right click your display square and click "rename.
  - If you want to provide public comments and are using a computer or laptop without a microphone, you will also need to call in using the information below and dial your Participant ID on the phone when prompted.
  - Please use the "Raise Hand" button to request to speak. If you're unable to locate this button, use the meeting's "chat" function to inform the moderator you wish to speak.

- Join by phone:
  - Dial 1-669-900-6833 and follow prompts - *NOTE: Your phone number will appear on screen if you plan to speak at the meeting.*
  - **Meeting ID**: **886 9808 1283**
  - If you are not going to be requesting to speak and do not want your phone number to appear on the screen, dial *67 followed immediately by the Zoom meeting phone number (1-669-900-6833).
  - Verbal participation over the phone
    - Dial *6 to mute and unmute yourself. You will be muted by default upon entering the meeting. The meeting host will unmute those who wish to speak at the appropriate time. Please keep yourself on mute when not speaking.
    - Dial *9 to "raise your hand" to request to speak.
    - Raised hands will only be acknowledged during the Public Hearing and Public Comment sections of the agenda, and when the Meeting's presiding officer requests comments from the public.

Disclaimer: If you decide to connect to the City's Zoom meeting the phone number you dial in with and/or the information you provided on your Zoom account may be unintentionally recorded and broadcasted by the city.

In addition to the above, Public Comments may be submitted via email to ask@lomalinda-ca.gov; are limited to 250 words and may be submitted until the start of the meeting at 7:00 p.m.

Meetings are accessible to people with disabilities. Every attempt will be made to swiftly address each request. Requests in advance of the meeting will enable us to make reasonable arrangements to ensure accessibility to this meeting and the materials related to it. Individuals who need special assistance or a disability-related modification or accommodation to participate in this meeting, or who have a disability and wish to request an alternative format for the meeting materials, should contact the City Clerk at bnicholson@lomalinda-ca.ov or (909) 799-2890.

CITY OF LOMA LINDA
CITY COUNCIL AGENDA
REGULAR MEETING OF MAY 12, 2020

A regular meeting of the City Council of the City of Loma Linda is scheduled to be held Tuesday, May 12, 2020 via ZOOM. *Pursuant to Municipal Code Section 2.08.010, study session or closed session items may begin at 5:30 p.m. or as soon thereafter as possible. The public meeting begins at 7:00 p.m.*

Reports and Documents relating to each agenda item are on file in the Office of the City Clerk and are available for public inspection during normal business hours. The Loma Linda Branch Library is also provided an agenda packet for your convenience. The agenda and reports are also located on the City's Website at www.lomalinda-ca.gov.

Materials related to an item on this Agenda submitted to the City Council after distribution of the agenda packet are available for public inspection in the City Clerk's Office, 25541 Barton Road, Loma Linda, CA during normal business hours. Such documents are also available on the City's website at www.lomalinda-ca.gov subject to staff's ability to post the documents before the meeting.

Persons wishing to speak on an agenda item, including any closed session items, are asked to complete an information card and present it to the City Clerk prior to consideration of the item. When the item is to be considered, please step forward to the podium, the Chair will recognize you and you may offer your comments. The City Council meeting is recorded to assist in the preparation of the Minutes, and you are therefore asked to give your name and address prior to offering testimony.

The Oral Reports/Public Participation portion of the agenda pertains to items NOT on the agenda and is limited to 30 minutes; 3 minutes allotted for each speaker. Pursuant to the Brown Act, no action may be taken by the City Council at this time; however, the City Council may refer your comments/concerns to staff or request that the item be placed on a future agenda.

In compliance with the Americans with Disabilities Act, if you need special assistance to participate in this meeting, please contact the City Clerk at (909) 799-2819. Notification 48 hours prior to the meeting will enable the City to make reasonable arrangements to ensure accessibility to this meeting. Later requests will be accommodated to the extent feasible.

A recess may be called at the discretion of the City Council.

Agenda item requests for the June 9, 2020 meeting must be submitted in writing to the City Clerk no later than Noon, Tuesday, May 26, 2020.

A. Call To Order

B. Roll Call

C. Closed Session

D. Invocation and Pledge of Allegiance – Mayor pro tempore Dailey (In keeping with long-standing traditions of legislative invocations, this City Council meeting may include a brief, non-sectarian invocation. Such invocations are not intended to proselytize or advance any one, or to disparage any other, faith or belief. Neither the City nor the City Council endorses any particular religious belief or form of invocation.)

E. Items To Be Added Or Deleted

F. Oral Reports/Public Participation - Non-Agenda Items (Limited to 30 minutes; 3 minutes allotted for each speaker)

G. **Conflict of Interest Disclosure** - Note agenda item that may require member abstentions due to possible conflicts of interest

H. **Scheduled and Related Items**

I. **Consent Calendar**

1. Demands Registers
2. Minutes of March 17 and April 14, 2020
3. April 2020 Treasurer's Report
4. April 2020 Fire Department Report
5. Council Bill #R-2020-10 - Adopting an Amended City Appropriations Limit for Fiscal Year 2019-2020 in accordance with the provisions of Division 9 Of Title 1 of the California Government Code and Repealing Resolution 3018 **[Finance]**
6. Council Bill #R-2020-11 - Determining the amount of property tax revenues to be exchanged between and among the City Of Loma Linda, the County of San Bernardino, County Service Area 70, and the San Bernardino County Fire Protection District, its Valley Service Zone, And Its Zone FP-5 resulting from the jurisdictional change described by LAFCO 3239 (664 acres located within the designated South Hills Preserve) **[Community Development]**
7. SB 2 Planning Grant Program Funds **[Community Development]**
   a. Accept revenue and approve appropriation
   b. Approve the Standard Agreement
8. Landscape Maintenance District No. 1 Annual Report – Fiscal Year 2020-2021 **[Public Works]**
   a. Council Bill #R-2020-12 - Ordering preparation of the Annual Report
   b. Council Bill #R-2020-13 - Preliminarily approving the Annual Report
   c. Council Bill #R-2020-14 - Setting the public hearing for June 9, 2020
9. Street Light Benefit Assessment District Annual Report – Fiscal Year 2020-2021 **[Public Works]**
   a. Council Bill #R-2020-15 - Ordering preparation of the Annual Report
   b. Council Bill #R-2020-16 - Preliminarily approving the Annual Report
   c. Council Bill #R-2020-17 - Setting the public hearing for June 9, 2020
10. Award of contract for: **[Public Works]**
    a. Phase II of Fiber Optic Installation (CIP 19-653)
    b. Re-Coating of Three Pressure Regulating Valve (PRV) Stations
11. Appropriate $5,100 from Traffic Impact Capital and Measure I MSART Fund Balance to Infrastructure Capital Outlay for Property Appraisal Services **[Public Works]**
12. Accept Revenue and Approve an Appropriation of Community Development Block Grant, COVID-19 (CDBG-CV), Funds for Public Service Programs [**Public Works]**
13. Approve purchase of Fire Department staff vehicle; declare revenue to be received from insurance claim and appropriate expenditure of $33,000 **[Fire]**
14. Approve renewal of an agreement with the San Bernardino County Sheriff for Emergency Dispatch Services for Parking Enforcement for the period of July 1, 2020 through June 30, 2023 **[Fire]**
15. Approve a contractual agreement with ESRI for consulting, professional services and access to ArcGIS products **[Fire]**

J. **Old Business**

K. **New Business**

L. **Reports of Councilmen** (This portion of the agenda provides City Council Members an opportunity to provide information relating to other boards/commissions/committees to which City Council Members have been appointed).

M. **Reports Of Officers** (This portion of the agenda provides Staff the opportunity to provide informational items that are of general interest as well as information that has been requested by the City Council).

N. **Adjournment** - *in memory and honor of:*

Don Bender, Loma Linda Fire Department Paid-call Captain 1962 – 1998 and member of the Traffic Advisory Committee 1989-2018. Don passed away May 3, 2020 in Wyoming.

Dennis Hansberger, San Bernardino County 3rd District Supervisor 1972 – 1980 and 1996-2008. Dennis passed away May 6.

Next meeting scheduled for May 26, 2020

City of Loma Linda Official Report

Phill Dupper, Mayor
Ronald Dailey, Mayor pro tempore
Rhodes Rigsby, Councilman
John Lenart, Councilman
Bhavin Jindal, Councilman

CITY COUNCIL AGENDA:	May 12, 2020
TO:	City Council
SUBJECT:	Demands Register

Approved/Continued/Denied
By City Council
Date _____

RECOMMENDATION

It is recommended that the City Council approve the attached list of demands for payment.

Voucher List

CITY OF LOMA LINDA

04-28-2020

Bank code : bofa

Voucher	Date	Vendor		Invoice	PO #	Description/Account	Amount
496184	4/22/2020	000454	ICMA RETIREMENT CORP	2020042200496184		ICMA CONTRIBUTION-03/29-04/11/2020	20,500.67
						Total :	**20,500.67**
631066	4/9/2020	000213	TIME WARNER	0020150031820	P-0000015982	CABLE SERVICE VARIOUS LOCATIONS	88.37
						Total :	**88.37**
631067	4/9/2020	000213	TIME WARNER	8448400530212906	P-0000015982	CABLE SERVICE VARIOUS LOCATIONS	67.28
						Total :	**67.28**
631068	4/9/2020	005791	CENTURYLINK	90434119	P-0000015960	INTERNET SERVICES AND VOIP	4,828.99
						Total :	**4,828.99**
631069	4/9/2020	003628	U.S. BANK CORPORATE PYMNT SYS	4246 0445 5565 0021		CALCARD PURCHASES	15,553.08
						Total :	**15,553.08**
631070	4/14/2020	005395	USBANK EQUIPMENT FINANCE	410671135*	P-0000015920 P-0000015920	PRINTER LEASE AGREEMENT	2,912.40
						Total :	**2,912.40**
631071	4/14/2020	001279	DAILY JOURNAL CORPORATION	B3325594	P-0000015799	LEGAL ADVERTISING: NOTICE INVITIN	160.60
						Total :	**160.60**
631072	4/14/2020	001279	DAILY JOURNAL CORPORATION	B3325590	P-0000015799	LEGAL ADVERTISING: NOTICE INVITIN	367.40
						Total :	**367.40**
631073	4/14/2020	001523	GLENN B. DORNING, INC.	wo43501	P-0000016496	REPLACE U JOINT AND COUPLER FOR	1,834.62
						Total :	**1,834.62**
631074	4/14/2020	001523	GLENN B. DORNING, INC.	CT05903	P-0000016495	Front Hitch, Ball Swivel Landprde,	775.24
						Total :	**775.24**
631075	4/14/2020	000503	JON'S FLAGS & POLES	F82192	P-0000016502	FLAGS FOR CITY HALL	522.00
						Total :	**522.00**
631076	4/14/2020	000026	VERIZON WIRELESS	9851487419		WIRELESS PHONE SERVICE	2,760.70
						Total :	**2,760.70**

Bank code : bofa

Voucher	Date	Vendor	Invoice	PO #	Description/Account	Amount
631077	4/14/2020	000917 ZAHADA K SINGH	REQUEST		FLEX MEDICAL REIMBURSEMENT-202(	70.98
					Total :	**70.98**
631078	4/14/2020	003207 KYLE CRECELIUS	REQUEST		FLEX MEDICAL REIMBURSEMENT-202(	529.63
					Total :	**529.63**
631079	4/14/2020	001261 THE GAS COMPANY	146 424 6400 3		GAS SERVICE	80.26
					Total :	**80.26**
631080	4/14/2020	005502 FRONTIER COMMUNICATIONS	STMT-3		PHONE SERVICE	196.25
					Total :	**196.25**
631081	4/14/2020	001245 SO CALIF EDISON	2-39-797-5913		ELECTRICITY SERVICE	27.55
					Total :	**27.55**
631082	4/14/2020	001245 SO CALIF EDISON	STMTS-2		ELECTRICITY SERVICE	229.67
					Total :	**229.67**
631083	4/14/2020	001245 SO CALIF EDISON	2-34-867-5984		ELECTRICITY SERVICE	804.29
					Total :	**804.29**
631084	4/14/2020	001245 SO CALIF EDISON	STMTS (2)		ELECTRICITY SERVICE	70.18
					Total :	**70.18**
631085	4/14/2020	001245 SO CALIF EDISON	STMTS-19		ELECTRICITY SERVICE	3,221.90
					Total :	**3,221.90**
631086	4/14/2020	001245 SO CALIF EDISON	STMTS-6		ELECTRICITY SERVICE	399.98
					Total :	**399.98**
631087	4/14/2020	001245 SO CALIF EDISON	STMTS-14		ELECTRICITY SERVICE	3,041.20
					Total :	**3,041.20**
631088	4/23/2020	001862 U.S. POSTAL SERVICE	REQUEST		POSTAGE FOR BULK MAILING OUT OIF	2,685.48
					Total :	**2,685.48**
631089	4/28/2020	006175 101 CENTRAL PACIFIC PROPERTIES	3582		PRE PAYMENT REFUND	525.00

Bank code : bofa

Voucher	Date	Vendor		Invoice	PO #	Description/Account	Amount
631089	4/28/2020	006175	006175 101 CENTRAL PACIFIC PROPERTIES (Continued)			Total :	525.00
631090	4/28/2020	005655	3SI SECURITY SYSTEMS, INC	INV800922		TRACKING SERVICE	432.00
						Total :	432.00
631091	4/28/2020	000029	AGUA MANSA PROPERTIES, INC	78126	P-0000015779	CONCRETE	180.00
						Total :	180.00
631092	4/28/2020	005758	ALETHEA INC	LL0420202	P-0000015893	FULLTIME ONSITE NETWORK SUPPOR	3,976.00
						Total :	3,976.00
631093	4/28/2020	006170	ALLEN SAMSON	134677		05/03/2020 COMM ROOM CANCELLATI(	245.00
						Total :	245.00
631094	4/28/2020	001400	BOOT BARN 4 SAN BERNARDINO	INV00044826	P-0000016516	UNIFORM PURCHASES	1,064.46
				INV00044976	P-0000015785	LEVI PANTS FOR GABRIEL OROZCO	103.02
						Total :	1,167.48
631095	4/28/2020	005174	BRENT BILLINGSLEY, AUTOMATED WATER TF	832	P-0000015786	CALCIUM TABLETS	3,425.74
						Total :	3,425.74
631096	4/28/2020	005791	CENTURYLINK	91135079	P-0000015960	INTERNET SERVICES AND VOIP	308.19
						Total :	308.19
631097	4/28/2020	005284	CITY EMPLOYEES ASSOCIATES	APRIL 2020-PAEA		DUES COLLECTED FOR APRIL 2020	152.00
				APRIL 2020-PW		DUES COLLECTED FOR APRIL 2020	483.00
						Total :	635.00
631098	4/28/2020	000840	CITY OF SAN BERNARDINO	92661-90878	P-0000015791	WATER PURCHASES	36.30
						Total :	36.30
631099	4/28/2020	000201	CLA-VAL CO., GRISWOLD INDUSTRIES	794765	P-0000015792	PARTS AND SERVICES FOR WELLS	1,545.20
						Total :	1,545.20
631100	4/28/2020	000160	CLEANSTREET, INC	96852	P-0000015927	STREET SWEEPING SERVICES FOR CI	3,767.77
						Total :	3,767.77
631101	4/28/2020	003090	COMPRESSED AIR SPECIALTIES	00036465	P-0000016517	REPAIR SERVICE ON BAUER MOBILE A	472.89

Bank code : bofa

Voucher	Date	Vendor		Invoice	PO #	Description/Account	Amount
631101	4/28/2020	003090	003090 COMPRESSED AIR SPECIALTIES	(Continued)		Total :	472.89
631102	4/28/2020	002309	CONSOLIDATED ELECTRIC DIST-SB	6903-435404	P-0000015796	LAMP	54.37
				6903-435886	P-0000015796	REPLACE STOLEN WIRE BARTON RD I	435.78
				6903-436112	P-0000015796	BLU WINGNUT SIZE 454 100/BAG	73.44
						Total :	563.59
631103	4/28/2020	005762	CORE & MAIN	M061253	P-0000016459	HYDRANT METERS AND RELATED EQU	4,827.82
				M174662		TRANTEX TAPE	217.10
						Total :	5,044.92
631104	4/28/2020	001173	COUNTY OF SAN BERNARDINO, DEPT OF INF	24631	P-0000015798	PAGER MONITORING SERVICES	14.79
						Total :	14.79
631105	4/28/2020	000826	E. RUBALCAVA	REFUND		OVERPAYMENT MADE TO ICMA LOAN-I	242.23
						Total :	242.23
631106	4/28/2020	001521	FACILITIES PROTECTION SYSTEMS, INTELLI(	63917	P-0000016521	TROUBLESHOOT THE SUPERVISORY (	640.00
						Total :	640.00
631107	4/28/2020	000336	FEDEX	6-982-98651	P-0000015806	COURIER SERVICE	9.85
						Total :	9.85
631108	4/28/2020	005256	FLYERS ENERGY, LLC	20-097274	P-0000015808	FUEL	711.59
				20-099865	P-0000015808	FUEL	805.78
						Total :	1,517.37
631109	4/28/2020	005427	FMB TRUCK OUTFITTERS, INC.	99355	P-0000015809	CROSSBED STORAGE BOX INSTALLAT	1,069.54
				99387	P-0000016522	WARNING LIGHT INSTALLATION	2,162.28
						Total :	3,231.82
631110	4/28/2020	005255	GOPHER PATROL	401979	P-0000015962	GOPHER PATROL AT CITY PARKS & CI\	290.00
				402065	P-0000015962	GOPHER PATROL AT CITY PARKS & CI\	295.00
				402146	P-0000015962	GOPHER PATROL AT CITY PARKS & CI\	245.00
				402148	P-0000015962	GOPHER PATROL AT CITY PARKS & CI\	120.00
				402150	P-0000015962	GOPHER PATROL AT CITY PARKS & CI\	275.00
				402976	P-0000015962	GOPHER PATROL AT CITY PARKS & CI\	180.00

Bank code : bofa

Voucher	Date	Vendor		Invoice	PO #	Description/Account	Amount
631110	4/28/2020	005255	005255 GOPHER PATROL	(Continued)		Total :	1,405.00
631111	4/28/2020	003801	GOVCONNECTION, INC	57611077	P-0000016438	TOUGHBOOKS FOR WATER DEPARTMI	286.64
						Total :	286.64
631112	4/28/2020	002484	HAAKER EQUIPMENT CO	C58645		T-HANDLE POOK	246.38
				C60967	P-0000016523	MANHOLE COVER	481.80
						Total :	728.18
631113	4/28/2020	006013	HERC RENTALS INC.	31385245-001	P-0000016524	RENTAL SCISSORLIR TO INSTALL SKYI	443.07
						Total :	443.07
631114	4/28/2020	002769	HOUSTON AND HARRIS PCS, INC	20-22510	P-0000016506	HYDRO WASH - OAKWOOD/KHAN	2,481.25
						Total :	2,481.25
631115	4/28/2020	003400	INFOSEND, INC	169326	P-0000016128	COMMUNITY SURVEY FLYER INSERTE	113.96
						Total :	113.96
631116	4/28/2020	000480	INLAND WATER WORKS SUPPLY	S1033842.001	P-0000015821	WATER PARTS AND MATERIALS FOR R	636.12
				S1033894.001	P-0000015821	WATER PARTS AND MATERIALS FOR R	530.39
						Total :	1,166.51
631117	4/28/2020	006021	JAMES MATHEW FRATUS	APRIL 2020	P-0000015750	FIRE ADVISORY SERVICES	1,375.00
						Total :	1,375.00
631118	4/28/2020	002023	JOSEPH E BONADIMAN & ASSOCIATE	4674 C	P-0000016075	ON CALL SURVEYIING FOR SD PROJ S	300.00
						Total :	300.00
631119	4/28/2020	005453	LARRY AGRE, MATCO TOOLS	396534	P-0000015829	CORDLESS BATTERY	71.22
						Total :	71.22
631120	4/28/2020	000557	LIFE ASSIST, INC.	991861	P-0000015832	EMERGENCY MEDICAL SUPPLIES AND	72.03
				994776	P-0000015832	EMERGENCY MEDICAL SUPPLIES AND	20.58
				994988	P-0000015832	EMERGENCY MEDICAL SUPPLIES AND	9.51
						Total :	102.12
631121	4/28/2020	000566	LOMA LINDA ANIMAL HOSPITAL INC	03302020	P-0000015833	ANIMAL EMERGENCY SERVICES	89.00

Bank code : bofa

Voucher	Date	Vendor		Invoice	PO #	Description/Account	Amount
631121	4/28/2020	000566	000566 LOMA LINDA ANIMAL HOSPITAL INC (Continued)			Total :	89.00
631122	4/28/2020	000570	LOMA LINDA FIREFIGHTERS ASSN	APRIL 2020		DUES & T DONATION COLLECTED FOR	1,262.00
						Total :	1,262.00
631123	4/28/2020	002045	LOMA LINDA HEATING & AIR, CONDITIONING,	23930	P-0000015834	HVAC SERVICE AND MAINTENANCE	142.45
				23930-2	P-0000016002	ANNUAL MAINT CITY HALL/LIBRARY H\	1,363.96
				23935	P-0000016005	SR CTR - HVAC ANNUAL MAINTENANC	195.86
				23952	P-0000015834	HVAC SERVICE AND MAINTENANCE	309.72
						Total :	2,011.99
631124	4/28/2020	000575	LOMA LINDA PLUMBING, INC	3563	P-0000015835	PLUMBING	130.11
						Total :	130.11
631125	4/28/2020	001733	LOWE'S COMPANIES, INC.	10083	P-0000015836	PAINTCARE	112.28
				25642	P-0000015836	SHOVEL, KNIFE, PEN POINT, EZ REACI	281.99
				27078	P-0000015836	NIAGARA WATER	5.39
				27124	P-0000015836	WATER AND SPIDER SPRAY	23.73
				27126	P-0000015836	NIAGARA WATER	5.39
				27418	P-0000015836	COVID INFO SIGNS	30.01
				27750	P-0000015836	TAPE, SCREWDRIVER, TOG PLATE, BIT	130.46
				27896	P-0000015836	ASPHALT	43.90
						Total :	633.15
631126	4/28/2020	002875	LYNN MERRILL & ASSOCIATES, INC	FY19-20-5	P-0000016291	NPDES INSPECTIONS & PROGRAM SU	1,829.33
						Total :	1,829.33
631127	4/28/2020	005804	MCC PIPELINE INC	219-62-RET		WATERLINE & STREET IMP AT RICHAR	52,781.76
						Total :	52,781.76
631128	4/28/2020	005305	MILLER ARCHITECTURAL CORP	1900003.RA-5	P-0000015680	DESIGN OF THE FIRE STATION NO. 1 R	6,450.00
						Total :	6,450.00
631129	4/28/2020	001613	OFFICE DEPOT, INC	462092553002	P-0000015841	AEROSOL SPRAY	10.83
				464965808001	P-0000015841	LABELS AND INDEX CARDS	53.10
				466618919001	P-0000015841	PAPER, MARKER, TABS	71.93
				466624519001	P-0000015841	PENS	9.28

Bank code : bofa

Voucher	Date	Vendor	Invoice	PO #	Description/Account	Amount
631129	4/28/2020	001613 OFFICE DEPOT, INC	(Continued)			
			466692810001	P-0000015841	PAPER	186.47
			468535649001	P-0000015841	CARTRIDGE INK	42.64
			468536419001	P-0000015841	INK CARTRIDGE	26.93
			468912714001	P-0000015841	CLIPS, LOG BOOK	30.09
			468912715001	P-0000015841	CLEANER/DAWN	13.26
			469067288001	P-0000015841	OFFICE SUPPLIES	57.29
					Total :	**501.82**
631130	4/28/2020	004401 ORKIN PEST CONTROL	195513796	P-0000016082	PEST CONTROL SRVS OF CIVIC CENTI	124.27
			196050709	P-0000016082	PEST CONTROL SRVS OF CIVIC CENTI	52.89
					Total :	**177.16**
631131	4/28/2020	004401 ORKIN PEST CONTROL	195455654	P-0000016108	PEST CONTROL SERVICES FOR 10466	47.27
			196051645	P-0000015906	PEST CONTROL SERVICE FOR STATIO	106.05
					Total :	**153.32**
631132	4/28/2020	003380 PASCO, A GOLD ARC INC COMPANY	89812		FRONT DOOR SENSOR SERVICE	270.00
					Total :	**270.00**
631133	4/28/2020	004094 PAUL LEMAY, LEMAY CONSTRUCTION	2589	P-0000016308	INSTALL NEW SKYLIGHTS AT CITY HAL	6,680.00
					Total :	**6,680.00**
631134	4/28/2020	001592 PHOENIX GROUP INFORMATION SYST	0320201143	P-0000015844	PARKING CITATION DELINQUENT NOTI	104.95
					Total :	**104.95**
631135	4/28/2020	004458 PRINTING & PROMOTION PLUS, INC	77063	P-0000015846	PRINTING OF BUSINESS CARDS	240.99
					Total :	**240.99**
631136	4/28/2020	006169 R&S OVERHEAD DOORS OF IE INC	7029	P-0000016497	DOOR REPAIRS AT CIVIC CTR. AND PW	575.00
					Total :	**575.00**
631137	4/28/2020	004562 ROGER E. FOX. M.D., FOX OCCUPATIONAL MI	117134		DOT EXAM	40.00
					Total :	**40.00**
631138	4/28/2020	001379 SAN BERNARDINO COUNTY, DENNIS DRAEGI	108654	P-0000015855	ASSESSOR PARCEL INFORMATION	8.00
					Total :	**8.00**

Bank code : bofa

Voucher	Date	Vendor	Invoice	PO #	Description/Account	Amount
631139	4/28/2020	003881 SB CO PROFESSIONAL FIREFIGHTER	APRIL 2020		DUES COLLECTED FOR APRIL 2020	3,775.20
					Total :	**3,775.20**
631140	4/28/2020	003698 SCOTT ZEHM	APRIL 2020	P-0000016222	CITY HALL FRONT FOUNTAIN CLEANIN	135.00
					Total :	**135.00**
631141	4/28/2020	006163 SEHI COMPUTER PRODUCTS, INC.	I100201500	P-0000016475	ADOBE ACROBAT PRO LICENSES	3,468.00
					Total :	**3,468.00**
631142	4/28/2020	006168 SHERWIN-WILLIAMS	5648-1	P-0000016498	PAINT FOR SHOP BAY	684.80
			5703-4	P-0000016498	PAINT FOR SHOP BAY	116.99
					Total :	**801.79**
631143	4/28/2020	001245 SO CALIF EDISON	2-39-338-1355		ELECTRICITY SERVICE	11.86
					Total :	**11.86**
631144	4/28/2020	001451 STATE OF CALIFORNIA, DEPT OF JUSTICE	443261		FINGERPRINT APPS	32.00
					Total :	**32.00**
631145	4/28/2020	006003 SUEZ WTS SERVICES USA, INC	900349724	P-0000015907	DEIONIZED WATER TANK RENTAL AND	159.47
					Total :	**159.47**
631146	4/28/2020	005436 TAFOYA & ASSOCIATES	2643	P-0000016508	AQMD CARB TESTING FOR UNLEADEI	2,350.86
					Total :	**2,350.86**
631147	4/28/2020	005364 TECHSTRATA	1001-25-113	P-0000016442	SWITCH WARM SPARE	6,911.25
				P-0000016442		
			1001-25-114	P-0000016433	PARTS FOR FIBER SYSTEM AT WATER	13,606.67
					Total :	**20,517.92**
631148	4/28/2020	006177 TELEFLEX, LLC	9502423923		POWER DRIVER	331.67
					Total :	**331.67**
631149	4/28/2020	000237 THE COUNSELING TEAM, INC.	75999	P-0000015919	BEHAVIORAL HEALTH & WELLNESS SE	600.00
					Total :	**600.00**
631150	4/28/2020	001261 THE GAS COMPANY	194 068 6736 6		GAS SERVICE	57.38

Bank code : bofa

Voucher	Date	Vendor		Invoice	PO #	Description/Account	Amount
631150	4/28/2020	001261	001261 THE GAS COMPANY	(Continued)		Total :	57.38
631151	4/28/2020	000213	TIME WARNER	0030597041020	P-0000015982	CABLE SERVICE VARIOUS LOCATIONS	40.50
				0212906041420	P-0000015982	CABLE SERVICE VARIOUS LOCATIONS	67.28
						Total :	107.78
631152	4/28/2020	004674	TRYCO GENERAL ENGINEERING	404	P-0000015754	CONSTRUCTION FOR I-10 FWY/MT VIE	59,703.56
						Total :	59,703.56
631153	4/28/2020	005750	UL, LLC	72020351193	P-0000016525	NFPA 1911 ANNUAL AERIAL INSPECTIO	1,145.00
						Total :	1,145.00
631154	4/28/2020	001854	UNDERGROUND SERVICE ALERT OF	320200137	P-0000015869	DIG ALERT NOTIFICATIONS	66.10
				DSB20191369	P-0000015869	DIG ALERT NOTIFICATIONS	71.05
						Total :	137.15
631155	4/28/2020	006135	URBAN CROSSROADS	33407	P-0000016377	TRAFFIC SIGNAL DESIGN ORANGE/CA	2,498.75
						Total :	2,498.75
631156	4/28/2020	004030	US TRONICS	M-12267MA20	P-0000015908	EMERGENCY SATELLITE PHONE SERV	167.85
						Total :	167.85
631157	4/28/2020	001977	VULCAN MATERIALS	72543849	P-0000015871	ASPHALT	121.80
				72545098	P-0000015871	ASPHALT	124.95
						Total :	246.75
631158	4/28/2020	005500	WEST COAST ARBORISTS INC	158908	P-0000016470	TREE TRIMMING SERIVCE	10,136.25
						Total :	10,136.25
631159	4/28/2020	001917	WILBUR E & JUNE PURVIS, WILBUR'S	38948	P-0000015873	LAWNMOWER REPAIR AND MAINTENA	30.00
				39038	P-0000015873	LAWNMOWER REPAIR AND MAINTENA	40.00
						Total :	70.00
631160	4/28/2020	001622	WILLDAN FINANCIAL SERVICES	010-44421	P-0000016191	TRACT 18990 LENNAR HOMES ANNEX	8,500.00
						Total :	8,500.00
631161	4/28/2020	004353	WITTMAN ENTERPRISES, LLC	2003069	P-0000015921	MEDICAL BILLING SERVICES FOR FY 2	721.80

Bank code : bofa

Voucher	Date	Vendor		Invoice	PO #	Description/Account	Amount
631161	4/28/2020	004353	004353 WITTMAN ENTERPRISES, LLC	(Continued)		Total :	721.80
	97 Vouchers for bank code :	bofa				Bank total :	287,797.43
	97 Vouchers in this report					Total vouchers :	287,797.43

PAYROLL: $310,153.20 04/16/2020

CLAIMS VOUCHER APPROVAL

I have reviewed the above listing of payments on check nos. 496184; 631066 through 631161 for a total disbursement of $ 287,797.43, and to the best of my knowledge, based on the information provided, they are correct and are recommended for payment.

DIANA DE ANDA, Finance Director

Recommend that City Council approve for payment.

T. Jarb Thaipejr, City Manager

Approved by the City Council at their meeting held on 05-12-2020 and the City Treasurer is hereby directed to pay except as noted.

Rhodes Rigsby, Mayor

Bank code : bofa

Voucher	Date	Vendor	Invoice	PO #	Description/Account	Amount
631162	4/28/2020	006176 MEGAN SHEA	April Dues		DUES DEDUCTED IN ERROR FOR APR	19.00
					Total :	**19.00**
631163	4/28/2020	005917 JOSE E. MINCHEZ	REQUEST		DEPENDENCT CARE REIMBURSEMEN	400.00
					Total :	**400.00**
631164	4/28/2020	001280 CARRY HOWARD	REQUEST		FLEX MEDICAL REIMBURSEMENT-202	74.57
					Total :	**74.57**
631165	4/28/2020	003123 JEFFREY PETERSON	REQUEST		FLEX MEDICAL REIMBURSEMENT-202	12.22
					Total :	**12.22**
631166	4/28/2020	001851 UNUM INSURANCE	0091889-001 4		LIFE & DISABILITY INSUR PREMIUM-M	4,848.69
					Total :	**4,848.69**
631167	4/28/2020	001851 UNUM INSURANCE	0091890-001 0		LIFE INSURANCE PREMIUM-MAY 2020	896.35
					Total :	**896.35**
631168	4/28/2020	001154 VISION SERVICE PLAN - CA	809202986		VISION INSURANCE PREMIUM-MAY 20	1,136.63
					Total :	**1,136.63**
631169	4/28/2020	001730 AFLAC	323081		AFLAC INSURANCE PREMIUM-APRIL 2	2,011.42
					Total :	**2,011.42**
631170	4/28/2020	000026 VERIZON WIRELESS	9851487420		S.C.A.D.A. DATA CARD LAPTOP	68.01
					Total :	**68.01**
631171	4/28/2020	001261 THE GAS COMPANY	STMTS-3		GAS SERVICE	1,110.28
					Total :	**1,110.28**
631172	4/28/2020	000840 CITY OF SAN BERNARDINO	133-132	P-0000016536	WATER FEES FOR HYDRANT METER I	1,391.04
					Total :	**1,391.04**
631173	4/28/2020	003833 ATKINSON, ANDESLON, LOYA, RUUD, & ROM	592125		PROFESSIONAL/LEGAL SERVICES	1,932.00
					Total :	**1,932.00**
631174	4/28/2020	005673 CR&R	STMT		REFUSE PAYMENT COLLECTED FOR M	69,177.94

Bank code : bofa

Voucher	Date	Vendor		Invoice	PO #	Description/Account	Amount
631174	4/28/2020	005673	005673 CR&R	(Continued)		Total :	**69,177.94**
631175	4/28/2020	000876	SAN BERNARDINO MUNICIPAL WATER	STMT		SEWER SERVICE COLLECTIONS FOR I	252,374.95
						Total :	**252,374.95**
631176	4/28/2020	001245	SO CALIF EDISON	STMTS-4		ELECTRICITY SERVICE	703.00
						Total :	**703.00**
631177	4/28/2020	001245	SO CALIF EDISON	STMTS-5		ELECTRICITY SERVICE	42,734.98
						Total :	**42,734.98**
631178	4/28/2020	001245	SO CALIF EDISON	STMT		ELECTRICITY SERVICE	3,390.91
						Total :	**3,390.91**
631179	4/28/2020	001245	SO CALIF EDISON	STMTS-5		ELECTRICITY SERVICE	285.86
						Total :	**285.86**
631180	4/28/2020	001245	SO CALIF EDISON	STMTS-4		ELECTRICITY SERVICE	1,193.65
						Total :	**1,193.65**
631181	4/28/2020	001245	SO CALIF EDISON	STMTS-8		ELECTRICITY SERVICE	6,253.80
						Total :	**6,253.80**
631182	4/28/2020	001245	SO CALIF EDISON	STMT-1		ELECTRICITY SERVICE	30.32
						Total :	**30.32**
631183	4/28/2020	005502	FRONTIER COMMUNICATIONS	STMTS-2		PHONE SERVICE	203.36
						Total :	**203.36**
631184	4/30/2020	000917	ZAHADA K SINGH	REQUEST		FLEX MEDICAL REIMBURSEMENT-202(	81.22
						Total :	**81.22**
631185	4/30/2020	002888	DELTA DENTAL INSURANCE CO	BE003888711		DENTAL INSURANCE PREMIUM-MAY 2(	1,051.39
						Total :	**1,051.39**
631186	4/30/2020	001118	DELTA DENTAL OF CALIFORNIA, CLIENT SER\	BE003887303		DENTAL INSURANCE PREMIUM-MAY 2(	3,370.38
						Total :	**3,370.38**

Bank code : bofa

Voucher	Date	Vendor	Invoice	PO #	Description/Account	Amount
631187	4/30/2020	001245 SO CALIF EDISON	2-05-372-3029		ELECTRCITY SERVICE	1,032.56
					Total :	**1,032.56**
631188	4/30/2020	001245 SO CALIF EDISON	STMTS-2		ELECTRICITY SERVCIE	27,728.31
					Total :	**27,728.31**
631189	4/30/2020	001245 SO CALIF EDISON	STMTS-3		ELECTRICITY SERVICE	1,829.59
					Total :	**1,829.59**
631190	4/30/2020	000857 S.B. CO OFC AUDITOR/CONTR	MAR 2020		PARKING CITATIONS COLLECTED FOR	237.50
					Total :	**237.50**
1001533551	4/10/2020	000773 P.E.R.S.	1001533551		HEALTH INSURANCE PREMIUM-APRIL	68,766.02
					Total :	**68,766.02**
1001533552	4/10/2020	000773 P.E.R.S.	1001533552		HEALTH INSURANCE PREMIUM-APR 2(	1,332.37
					Total :	**1,332.37**
1001535846	4/2/2020	000771 P.E.R.S.	1001535846/47/48/49		RETIREMENT CONTRIBUTIONS 03/1-03	58,725.21
					Total :	**58,725.21**
1001535934	4/3/2020	000771 P.E.R.S.	1001535934		RETIREMENT CONTRIBUTIONS-MAR 2	918.50
					Total :	**918.50**
1001544909	4/16/2020	000771 P.E.R.S.	1001544909		RETIREMENT CONTRIBUTIONS-FEENS	113.00
					Total :	**113.00**
1001546666	4/21/2020	000771 P.E.R.S.	1001546666/67/68/69		RETIREMENT CONTRIBUTION- 03/15/-0	58,769.07
					Total :	**58,769.07**

35 Vouchers for bank code : bofa — **Bank total : 614,204.10**

35 Vouchers in this report — **Total vouchers : 614,204.10**

Bank code : bofa

Voucher	Date	Vendor	Invoice	PO #	Description/Account	Amount

CLAIMS VOUCHER APPROVAL

I have reviewed the above listing of payments on check nos. 631162 through 631190; 1001533551, 1001533552, 1001535846, 1001535934, 1001544909 & 1001546666 for a total disbursement of $ 614,204.10 , and to the best of my knowledge, based on the information provided, they are correct and are recommended for payment.

DIANA DE ANDA, Finance Director

Recommend that City Council approve for payment.

T. Jarb Thaipejr, City Manager

Approved by the City Council at their meeting held on 05-12-2020 and the City Treasurer is hereby directed to pay except as noted.

Rhodes Rigsby, Mayor

Voucher List

CITY OF LOMA LINDA

05-12-2020

Bank code : bofa

Voucher	Date	Vendor	Invoice	PO #	Description/Account	Amount
443414	5/6/2020	000454 ICMA RETIREMENT CORP	2020050500443414		ICMA CONTRIBUTIONS-04/12-04/25/202	11,684.70
					Total :	**11,684.70**
631191	5/5/2020	004579 LCA BANK CORPORATION	4405854	P-0000015985	PW ENG PRINTER - LANIER LW426 ANI	617.41
					Total :	**617.41**
631192	5/5/2020	005502 FRONTIER COMMUNICATIONS	909-799-8064-0201035		PHONE SERVICE	42.17
					Total :	**42.17**
631193	5/6/2020	000865 SN BERNARDINO CO SHERIFF DEPT	19493	P-0000015954	APRIL 2020-CONTRACTUAL SHERIFF (I	430,972.00
					Total :	**430,972.00**
631194	5/6/2020	005395 USBANK EQUIPMENT FINANCE	413203787	P-0000015920	PRINTER LEASE AGREEMENT	2,912.40
					Total :	**2,912.40**
631195	5/6/2020	004197 C.A.P.F.	MAY 2020 BILLING		LONG TERM DISABILITY-APRIL 2020	826.00
					Total :	**826.00**
631196	5/6/2020	000690 NEW YORK LIFE INSURANCE CO	006924297		LIFE INSURANCE PREMIUM	56.34
					Total :	**56.34**
631197	5/6/2020	005502 FRONTIER COMMUNICATIONS	909-796-3836-0512785		PHONE SERVICE	126.39
					Total :	**126.39**
631198	5/6/2020	000265 DIANA DE ANDA	REQUEST		FLEX MEDICAL REIMBURSEMENT-202(	15.84
					Total :	**15.84**
631199	5/6/2020	000318 ENTENMANN-ROVIN COMPANY	0149919-IN	P-0000016320	SERVICE PINS	710.91
					Total :	**710.91**
631200	5/12/2020	004229 A & I REPROGRAPHICS	CN00034872	P-0000016544	PRINTING & SETTING UP MAILERS FOI	4,239.96
					Total :	**4,239.96**
631201	5/12/2020	000029 AGUA MANSA PROPERTIES, INC	79327	P-0000015779	CONCRETE	180.00
					Total :	**180.00**
631202	5/12/2020	000045 AMERIGAS - BLOOMINGTON 1120	3104913645	P-0000016529	INSTALLATION OF PROPANE TANK AT 2	1,851.85

Bank code : bofa

Voucher	Date	Vendor		Invoice	PO #	Description/Account	Amount
631202	5/12/2020	000045	000045 AMERIGAS - BLOOMINGTON 1120	(Continued)		Total :	1,851.85
631203	5/12/2020	006178	BRETT CARLSON CONSTRUCTION	LL-20-0001	P-0000016535	SECURE PROPERTY AT 25894 MISSION	1,497.00
						Total :	1,497.00
631204	5/12/2020	000161	CA TOOL & WELDING SUPPLY	499290	P-0000015788	WELDING SUPPLIES & MEDICAL OXYG	97.23
						Total :	97.23
631205	5/12/2020	006174	CALIBER COLLISION	f1d2c8d0	P-0000016509	2008 FORD EXPEDITION BODY REPAIR	1,533.52
						Total :	1,533.52
631206	5/12/2020	005791	CENTURYLINK	91453626	P-0000015960	INTERNET SERVICES AND VOIP	4,828.99
						Total :	4,828.99
631207	5/12/2020	004397	CHEMPAK	111988	P-0000015789	AJAX, GLOVES, PAPER TOWELS, TRAS	1,115.10
						Total :	1,115.10
631208	5/12/2020	000025	CINTAS CORPORATION NO 2	5016678196	P-0000015790	FIRST AID SUPPLIES	87.92
						Total :	87.92
631209	5/12/2020	002843	CITY OF REDLANDS, OFFICE OF CITY TREAS	AR160112	P-0000015894	ANIMAL SHELTER SERVICES	8,079.50
						Total :	8,079.50
631210	5/12/2020	000203	CLINICAL LABORATORY OF	974285	P-0000016557	RTP WATER TESTING MARCH 2020	10,479.75
						Total :	10,479.75
631211	5/12/2020	002118	CONFIRE JPA	2020-064	P-0000015912	CONFIRE SERVICES FOR FY 2020	71,882.09
						Total :	71,882.09
631212	5/12/2020	002309	CONSOLIDATED ELECTRIC DIST-SB	6903-436397	P-0000015796	PULL BOX LIDS	570.78
				6903-436495	P-0000015796	BALLAST	72.90
						Total :	643.68
631213	5/12/2020	005762	CORE & MAIN	M061136	P-0000016459	HYDRANT METERS AND RELATED EQU	558.58
						Total :	558.58
631214	5/12/2020	000236	COSTCO WHOLESALE	47811275379	P-0000015797	WAREHOUSE GROCERIES	351.11
						Total :	351.11

Bank code : bofa

Voucher	Date	Vendor	Invoice	PO #	Description/Account	Amount
631215	5/12/2020	001279 DAILY JOURNAL CORPORATION	B3359525	P-0000015799	LEGAL ADVERTISING: NOTICE INVITIN(	167.20
					Total :	**167.20**
631216	5/12/2020	002238 DAVID CARTER, DIB'S SAFE & LOCK SERVICE	0000193250	P-0000015800	SAFE AND LOCK SERVICES	197.87
					Total :	**197.87**
631217	5/12/2020	005088 DENNIS GRUBB & ASSOCIATES, LLC	2235	P-0000015913	FIRE PLAN CHECK SERVICES FOR FY	675.00
					Total :	**675.00**
631218	5/12/2020	005593 DINOSAUR TIRE & ROAD SRVS INC	76293	P-0000015801	ALL SEASON TIRES	377.66
					Total :	**377.66**
631219	5/12/2020	005309 DIRECTV	37382226525	P-0000015903	CABLE SERVICES FOR EOC	43.79
					Total :	**43.79**
631220	5/12/2020	003035 DOUGLAS L. GOODMAN, GOODMAN & ASSOC	5444	P-0000015997	ENGINEERING SRVS ANDERSON ST IN	3,965.00
					Total :	**3,965.00**
631221	5/12/2020	006138 EPOWER NETWORK	28303		INVERTER DC PLANT UPS AND BATTEI	432.00
					Total :	**432.00**
631222	5/12/2020	003197 FIRE APPARATUS SOLUTIONS	16742	P-0000016546	PARTS AND REPAIR FOR 2006 SMEAL	15,589.59
					Total :	**15,589.59**
631223	5/12/2020	000212 FLEET SERVICES INC, DBA COLTON TRUCK S	05P43877	P-0000015795	ABSORBENT MATS AND INSPECTION F	292.46
					Total :	**292.46**
631224	5/12/2020	005256 FLYERS ENERGY, LLC	20-104425	P-0000015808	FUEL	552.38
			20-106463	P-0000015808	FUEL	928.77
					Total :	**1,481.15**
631225	5/12/2020	002636 GOLDEN BELL PRODUCTS, INC	17103		CASE OF GERM SWIPE	107.21
					Total :	**107.21**
631226	5/12/2020	000402 HACH COMPANY	11905056	P-0000015812	COLORIMETER	606.66
			11928550	P-0000015948	SEWER FLOW METER MONITORING SI	1,000.00
					Total :	**1,606.66**

Bank code : bofa

Voucher	Date	Vendor	Invoice	PO #	Description/Account	Amount
631227	5/12/2020	000453 ICEMA	20-044	P-0000016538	CE PROVIDER RENEWAL #62-0251	650.00
					Total :	**650.00**
631228	5/12/2020	000480 INLAND WATER WORKS SUPPLY	S1034267.001	P-0000015821	WATER PARTS AND MATERIALS FOR R	442.27
					Total :	**442.27**
631229	5/12/2020	005144 JAMES D. HUSS JR., WEST SWPPP SERVICE	20001	P-0000015824	WEED ABATEMENT	140.00
			20002	P-0000015824	WEED ABATEMENT	140.00
			20003	P-0000015824	WEED ABATEMENT	560.00
			20004	P-0000015824	WEED ABATEMENT	735.00
					Total :	**1,575.00**
631230	5/12/2020	006180 KAVISHA CARTER	209912		05/16/2020 CANCELLATION OF COMML	50.00
					Total :	**50.00**
631231	5/12/2020	006071 KELLERMEYER BERGENSONS SERVICE	INV0094407	P-0000016103	2019-20 JANITORIAL SRVS FOR CITY B	6,667.00
					Total :	**6,667.00**
631232	5/12/2020	006181 KWAME AGYEMAN	208498		05/24/2020 CANCELLATION OF COMML	25.00
					Total :	**25.00**
631233	5/12/2020	006141 LENNAR HOMES	993765637		ACCOUNT CLOSED PREPAY REFUND	8.35
					Total :	**8.35**
631234	5/12/2020	002045 LOMA LINDA HEATING & AIR, CONDITIONING,	23904	P-0000016001	MDF SITES - HVAC ANNUAL MAINT	72.41
			23904-1	P-0000015834	HVAC SERVICE AND MAINTENANCE	120.00
			23972	P-0000015834	HVAC SERVICE AND MAINTENANCE	1,001.11
			24034	P-0000016001	MDF SITES - HVAC ANNUAL MAINT	72.41
			24035	P-0000016001	MDF SITES - HVAC ANNUAL MAINT	72.41
			24036	P-0000016001	MDF SITES - HVAC ANNUAL MAINT	72.41
			24037	P-0000016006	HVAC MAINT AT 6 WELL & PUMP SITES	76.79
			24038	P-0000016006	HVAC MAINT AT 6 WELL & PUMP SITES	97.13
			24039	P-0000016006	HVAC MAINT AT 6 WELL & PUMP SITES	147.00
			24040	P-0000016006	HVAC MAINT AT 6 WELL & PUMP SITES	76.79
			24041	P-0000016006	HVAC MAINT AT 6 WELL & PUMP SITES	70.30
			24042	P-0000016006	HVAC MAINT AT 6 WELL & PUMP SITES	70.30
			24043	P-0000016007	HERITAGE PK PROPERTIES HVAC ANN	147.00
			24043-1	P-0000015834	HVAC SERVICE AND MAINTENANCE	436.00

Bank code : bofa

Voucher	Date	Vendor	Invoice	PO #	Description/Account	Amount
631234	5/12/2020	002045 LOMA LINDA HEATING & AIR, CONDITIONING,	(Continued)			
			24044	P-0000016007	HERITAGE PK PROPERTIES HVAC ANN	73.50
			24045	P-0000016003	CORP YARD HVAC ANNUAL MAINT AGF	454.45
			24046	P-0000016004	FS#1 & FS#2 HVAC ANNUAL MAINT	302.03
			24047	P-0000016004	FS#1 & FS#2 HVAC ANNUAL MAINT	72.41
			24048	P-0000016005	SR CTR - HVAC ANNUAL MAINTENANC	195.86
			24049	P-0000016002	ANNUAL MAINT CITY HALL/LIBRARY H\	1,363.96
					Total :	**4,994.27**
631235	5/12/2020	001733 LOWE'S COMPANIES, INC.	25603	P-0000015836	WATER	13.53
			25634	P-0000015836	CAUTION TAPE	109.19
			27204	P-0000015836	ASPHALT	136.07
			27369	P-0000015836	36 INCH WOOD STAKE	20.26
			27439	P-0000015836	QUICKRETE AND PALLET	178.15
			27889	P-0000015836	WEED KILLER	65.47
			27959	P-0000015836	WATER AND PAINT ROLLER COVER	31.47
			27974	P-0000015836	KNEELER	12.27
			27975	P-0000015836	FISH TAPE	66.52
			27999	P-0000015836	CHAIN FOR GATES	36.53
					Total :	**669.46**
631236	5/12/2020	001566 MALLORY SAFETY & SUPPLY, LLC	4820239	P-0000015838	GLOVES, LENS	245.03
					Total :	**245.03**
631237	5/12/2020	003434 MUSCO SPORTS LIGHTING LLC	334699	P-0000016560	ANNUAL SERVICE FEES FOR PARK LIG	450.00
					Total :	**450.00**
631238	5/12/2020	001935 NARCISCO VALDOVINOS, GOLDEN WEST LAI	000833	P-0000016532	TULE WEEDS FROM PERK POND AT M'	797.00
					Total :	**797.00**
631239	5/12/2020	002917 NEW IMAGE COMMERCIAL FLOORING	14920	P-0000016456	INSTALL NEW STAIR TREADS AT LIBRA	8,224.00
			14921	P-0000016540	TILE REPAIR WORK COMMUNITY ROO	582.00
					Total :	**8,806.00**
631240	5/12/2020	001613 OFFICE DEPOT, INC	470499993001	P-0000015841	ENVELOPES	8.68
			470499994001	P-0000015841	STAPLES, PENS, FOLDERS	77.12
			474463366001	P-0000015841	CUPS, SUGAR	57.17

Bank code : bofa

Voucher	Date	Vendor	Invoice	PO #	Description/Account	Amount
631240	5/12/2020	001613 OFFICE DEPOT, INC	(Continued)			
			474603432001	P-0000015841	FASTNER, KEURIG BREWER	75.46
			474613403001	P-0000015841	ADESSO TRUFORM MEMORY	13.95
			474654720001	P-0000015841	CREDIT FOR STAPLER	-32.64
			477966963001	P-0000015841	STAPLER AND TAPE, RUBBERBANDS	55.81
			478609390001	P-0000015841	MULTI INK	52.03
					Total :	**307.58**
631241	5/12/2020	004401 ORKIN PEST CONTROL	194467493	P-0000016083	PEST CONTROL SRV AT 25964 MISSIOI	125.00
					Total :	**125.00**
631242	5/12/2020	001592 PHOENIX GROUP INFORMATION SYST	032020143	P-0000015917	DELINQUENT PARKING TICKET RECO\	665.77
					Total :	**665.77**
631243	5/12/2020	005245 PROPAC	368443	P-0000016478	SHELTER POD	4,559.39
					Total :	**4,559.39**
631244	5/12/2020	000766 PRUDENTIAL OVERALL SUPPLY	22977276	P-0000015847	SHOP RAGS	48.80
					Total :	**48.80**
631245	5/12/2020	006153 QUADIENT LEASING USA, INC., DEPT 3682	N8268332	P-0000016541	LEASE N17042440 E-CRETIFY BAL 19/2	247.48
					Total :	**247.48**
631246	5/12/2020	006169 R&S OVERHEAD DOORS OF IE INC	7043	P-0000016497	DOOR REPAIRS AT CIVIC CTR. AND PV\	995.00
			7044	P-0000016497	DOOR REPAIRS AT CIVIC CTR. AND PV\	995.00
					Total :	**1,990.00**
631247	5/12/2020	005581 RIKKI MARIE LESLIE, GRAND BAZAAR WORK	21813		UNIFORM SHIRTS	187.02
					Total :	**187.02**
631248	5/12/2020	000266 ROBBINS & HOLDAWAY, A PROFESSIONAL CC	38923		PROFESSIONAL/LEGAL SERVICES	2,909.44
					Total :	**2,909.44**
631249	5/12/2020	004806 ROBERTSON'S	669072	P-0000016549	CONCRETE FOR BUS PAD ON CALIFOI	1,164.98
					Total :	**1,164.98**
631250	5/12/2020	004999 ROGERS, ANDERSON, MALODY &, SCOTT, LL	62959	P-0000016567	2019 ANNUAL STATE CONTROLLER'S F	2,360.00

Bank code : bofa

Voucher	Date	Vendor		Invoice	PO #	Description/Account	Amount
631250	5/12/2020	004999	004999 ROGERS, ANDERSON, MALODY &, SCOT (Continued)			Total :	2,360.00
631251	5/12/2020	000320	SAN BERNARDINO CO FIRE DEPT	IN0146823	P-0000016550	HAZARDOUS MATERIALS CUPA PERMI	1,192.00
				IN0147866		CUPA ANNUAL PERMIT PROGRAM FEE	420.00
						Total :	1,612.00
631252	5/12/2020	006168	SHERWIN-WILLIAMS	OE0104334A8204	P-0000016543	EPOXY FOR SHOP FLOOR	619.14
						Total :	619.14
631253	5/12/2020	006165	SHIPPING CONTAINER DEPOT, INC	041720-1	P-0000016479	40' CONEX BOX (EMERGENCY SERVIC	3,226.50
						Total :	3,226.50
631254	5/12/2020	000451	SITEONE LANDSCAPE SUPPLY, LLC	98246489-001	P-0000015857	LANDSCAPE MATERIALS AND SUPPLIE	51.51
				98621870-001		LANDSCAPE MATERIALS AND SUPPLIE	318.82
					P-0000015857		
						Total :	370.33
631255	5/12/2020	000865	SN BERNARDINO CO SHERIFF DEPT	19494	P-0000015954	MAY 2020-CONTRACTUAL SHERIFF (P(	430,972.00
				19495	P-0000015954	Contractual Sheriff (Police) services,	56,891.00
						Total :	487,863.00
631256	5/12/2020	001024	SNAP ON TOOLS CORP	04162046694	P-0000015858	1/4 RATCHET	94.77
						Total :	94.77
631257	5/12/2020	001131	SOUTH COAST A.Q.M.D.	3637253		AQMD FEE JULY 2019-JUNE 2020	137.63
						Total :	137.63
631258	5/12/2020	001788	STATE CONTROLLER'S OFFICE	FAUD-00002193	P-0000016568	2019 ANNUAL STREET REPORT	3,000.00
						Total :	3,000.00
631259	5/12/2020	006003	SUEZ WTS SERVICES USA, INC	900384255	P-0000015907	DEIONIZED WATER TANK RENTAL AND	35.56
						Total :	35.56
631260	5/12/2020	004015	SUPERCO SPECIALTY PRODUCTS, DIVISION	PSI337958		GERM AWAY AEROSOL	381.02
						Total :	381.02
631261	5/12/2020	005270	SUPERIOR AUTOMOTIVE WAREHOUSE	055824	P-0000015864	POWER STEERING	37.18
				055864		SPARK PLUG	17.33

Bank code : bofa

Voucher	Date	Vendor	Invoice	PO #	Description/Account	Amount
631261	5/12/2020	005270 SUPERIOR AUTOMOTIVE WAREHOUSE	(Continued)			
				P-0000015864		
			055866	P-0000015864	OIL FILTER	37.24
			055867	P-0000015864	OIL FILTER	37.24
			055909	P-0000015864	WATER	29.87
			055910	P-0000015864	OIL FILTER, OIL AND AIR FILTER	66.51
			055982	P-0000015864	MOTOR OIL	88.18
			056324	P-0000015864	OIL FILTER	43.96
			056331	P-0000015864	QUIK WAX AND ABSORBER TOWEL	24.76
			056401	P-0000015864	CERAMIC WAX AND OXIDATION REMO'	34.45
			056403	P-0000015864	NAPA OIL FILTER AND OIL	41.93
			056408	P-0000015864	OIL,AIR FILTER, WIPER BLADES, FUEL	201.04
			056413	P-0000015864	REAR AND FRONT BRAKE PADS 2008 F	85.70
			056445	P-0000015864	COIN CELL BATTERY FOR REMOTE	35.49
			056499	P-0000015864	AIR FILTER	406.94
			056520	P-0000015864	PLASTIC EPOXY	17.22
					Total :	**1,205.04**
631262	5/12/2020	000213 TIME WARNER	0020150041820	P-0000015982	CABLE SERVICE VARIOUS LOCATIONS	88.37
					Total :	**88.37**
631263	5/12/2020	002151 TRUGREEN LANDSCAPE	118726803	P-0000016275	VEGETATION CONTROL AT WELL SITES	2,125.14
					Total :	**2,125.14**
631264	5/12/2020	001977 VULCAN MATERIALS	72554180	P-0000015871	ASPHALT	467.68
					Total :	**467.68**
631265	5/12/2020	001919 WILLDAN	002-22582	P-0000015874	BUILDING INSPECTION/PLAN CHECK S	30,022.89
			002-22583	P-0000015874	BUILDING INSPECTION/PLAN CHECK S	1,015.00
					Total :	**31,037.89**
631266	5/12/2020	003968 WINZER FRANCHISE CORPORATION	6597969	P-0000015875	UTILITY MARKERS, RED, ORANGE, WH	386.54
			6605333	P-0000015875	UTILITY MARKER SAFETY GREEN	276.65
					Total :	**663.19**

77 Vouchers for bank code : bofa **Bank total : 1,153,198.13**

Bank code : bofa

Voucher	Date	Vendor	Invoice	PO #	Description/Account	Amount
77	Vouchers in this report				Total vouchers :	1,153,198.13

PAYROLL: 04/30/2020 $275,036.84
PAYROLL: 05/01/2020 $ 8,460.51

CLAIMS VOUCHER APPROVAL

I have reviewed the above listing of payments on check nos. 443414; 631191 through 631266 for a total disbursement of $ 1,153,198.13 and to the best of my knowledge, based on the information provided, they are correct and are recommended for payment.

Diana DeAnda

DIANA DE ANDA, Finance Director

Recommend that City Council approve for payment.

T. Jarb Thaipejr, City Manager

Approved by the City Council at their meeting held on 05-12-2020 and the City Treasurer is hereby directed to pay except as noted.

Rhodes Rigsby, Mayor

City of Loma Linda Official Report

Phill Dupper, Mayor
Ronald Dailey, Mayor pro tempore
Rhodes Rigsby, Councilman
John Lenart, Councilman
Bhavin Jindal, Councilman

CITY COUNCIL AGENDA:	May 12, 2020
TO:	City Council
SUBJECT:	Minutes of April 14, 2020

Approved/Continued/Denied
By City Council
Date _____

RECOMMENDATION

It is recommended that the City Council approve the minutes of April 14, 2020.

City of Loma Linda
City Council Minutes
Regular Meeting of April 14, 2020

A regular meeting of the City Council was called to order by Mayor Rigsby at 7:03 p.m., Tuesday, March 10, 2020.

This meeting was conducted via webinar/teleconference. Pursuant to Sec. 3 of Executive Order N–29–20 issued by Governor Newsom on March 17, 2020, this meeting was conducted remotely via the ZOOM virtual meeting platform. In compliance with the Executive Order, and to ensure the health and safety of the public by limiting human contact that could spread the COVID–19 virus, there was no in–person meeting location at which the public may appear. The public was invited to participate via Zoom.

Councilmen Present:	Mayor Rhodes Rigsby, present in Council Chambers Mayor pro tempore John Lenart, teleconference via Zoom Ovidiu Popescu, teleconference via Zoom Phill Dupper, teleconference via Zoom Ron Dailey, teleconference via Zoom Bhavin Jindal, teleconference via Zoom
Councilmen Absent:	None
Others Present:	City Manager T. Jarb Thaipejr City Attorney Richard E. Holdaway, teleconference via Zoom

The Pledge of Allegiance and invocation were led by Mayor Rigsby.

Public Comment

Laura Muro and Leilani Cervantes, residents of Alta Camino Mobile Home Park addressed the City Council regarding concerns about safety where the mobile home park backs up to Interstate 10.

Ana Gonzalez, President, Chicano Latino Caucus of San Bernardino County via email:

> Dear Loma Linda members of the council, staff, and viewing audience. On behalf of the Chicano Latino Caucus of San Bernardino County we congratulate Loma Linda's City Councilman-elect Bhavin Jindal, and to the members who were re-elected. It is with no doubt that Mr. Jindal will help move the city forward and attend the needs of its constituents. Looking forward to working with the Mayor and Council members. Let's get to work! In solidarity, Ana Gonzalez, President of the CLC of SBC.

Scheduled Items

CC–2020-20 - March **3, 2020 Election Results**

Council Bill #R-2020-09 – Confirming the March 3, 2020 Election Results

Remarks from departing Councilman

Oath of Allegiance to City Councilmen-elect

Presentation of Certificates of Election to City Councilmen-elect

Seating of Councilmen and remarks from newly elected

Motion by Popescu, seconded by Dailey to approve Council Bill #R-2020-09 – Reciting The Fact Of The General Municipal Election Held On March 3, 2020 Declaring The Result And Such Other Matters As Provided By Law. The City Clerk called the role and the motion passed unanimously.

Resolution No. 3052

A Resolution Of The City Council Of The City Of Loma Linda California, reciting the fact of the General Municipal Election held on March 3, 2020 declaring the result and such other matters as provided by law

Councilman Popescu commented on the campaign, thanked his family and friends as well as the many volunteers who helped, noting a special thanks to Eve Roach for her tireless efforts. He congratulated Mr. Rigsby, Mr. Lenart and Mr. Jindal. He continued, reviewing his tenure on the City Council and addressed his time serving as the City's representative on the board of the San Bernardino International Airport Authority and the accomplishments of that Authority.

City Clerk Nicholson administered the Oath of Office to Councilmembers-elect Lenart, Rigsby and Jindal. She indicated that each Councilmember-elect had been in previously to sign the Oath of Office and were presented at that time with their respective Certificate of Election.

Councilman Lenart commented on the campaign and thanked the volunteers, family and friends who contributed. He also looked forward to the ensuing term.

Councilman Jindal commented on the election, thanking the residents, many volunteers and his family who worked hard. Congratulated Dr. Rigsby and Dr. Lenart on their win and thanked Mr. Popescu for his contributions over the years. He reviewed his background and looked forward to the ensuing term.

Councilman Rigsby congratulated Mr. Jindal on his successful campaign and welcomed him to the City Council. He thanked the citizens for participating in the election process and was humbled to continue on the City Council. He acknowledged the many volunteers, in particular Evie Roach who worked on the campaign and looked forward to what lies ahead. He acknowledged departing Councilman Popescu and his many contributions to the City during his tenure on the City Council and wished him well.

CC–2020-21 - **Re-organization**

Election of Mayor

Election of Mayor pro tempore

The City Clerk conducted the election of Mayor.

Motion by Rigsby and seconded by Dailey nominating Phill Dupper for Mayor.

Councilman Lenart commented and thanked Mayor Rigsby for his service as mayor.

Motion by Dailey and seconded Rigsby by to close nominations and instruct the City Clerk to cast a unanimous ballot for Phill Dupper as Mayor; the City Clerk called the role and Phill Dupper was selected unanimously as Mayor.

Councilmen Dailey and Lenart congratulated Mayor Dupper.

DRAFT

Mayor Dupper commented, thanked Councilman Rigsby for his service as Mayor and looked forward to serving the City in the future.

Mayor Dupper then conducted the selection for Mayor pro tempore.

> **Motion by Jindal and seconded by Lenart nominating Ron Dailey for Mayor pro tempore.**

Motion by Dupper nominating Rhodes Rigsby for Mayor pro tempore; the motion died for lack of a second.

> **Motion by Lenart and seconded by Jindal to close the nominations and instruct the City Clerk to cast a unanimous ballot for Ron Dailey as Mayor pro tempore; the City Clerk called the role and Ron Dailey was selected unanimously as Mayor.**

CC–2020-22 - Appoint City Council Members to the following Boards/Commissions

Discussion ensued. By consensus, the following appointments were made:

San Bernardino County Transportation Authority (SBCTA)

Delegate – Rigsby; Alternate – Bhavin Jindal

Omnitrans

Delegate – Dailey; Alternate - Lenart

Inland Valley Development Agency (IVDA)

Delegates – Rigsby and Dupper; Alternate - Lenart

San Bernardino International Airport Authority (SBIAA)

Delegate – Rigsby; Alternate - Dupper

Solid Waste Management Board

Delegate – Jindal; Alternate –Thaipejr

San Bernardino Valley Municipal Water District Advisory Commission on Water Policy

Delegate – Jindal; Alternate –Thaipejr

California Joint Powers Insurance Authority Board of Directors (CJPIA)

Delegate – Phill Dupper Alternates – Thaipejr and DeAnda

Board of Directors Confire JPA

Delegate – Rigsby; Alternate – Dupper

CC–2020-23 **- Public Hearing –** Council Bill #O-2020-02 (Second Reading and Roll Call Vote) – Amending Title 13, Chapter 13.04 and 13.06 of the Loma Linda Municipal Code concerning Discontinuation of Residential Water Service for Nonpayment **[City Manager/City Attorney]**

City Attorney Holdaway briefly reviewed the item, indicating the item had been introduced at the meeting of March 10, 2020 and was in response to SB 998 signed by the Governor in September 2018 establishing procedures to minimize the number of residential customers who lose access to water due to their inability to pay their water bill; and to provide additional protections and procedural requirement before the residential water service could be shut off. It required the City adopt a written policy following specific procedures prior to the shut off of residential water service for nonpayment; that policy was adopted by

DRAFT

Resolution at the March 10 meeting and the Ordinance for consideration modified the accompanying language in the Loma Linda Municipal Code to be in compliance.

Mayor Dupper opened the public hearing; no public comments were offered and the public hearing was closed.

Motion by Lenart, seconded by Dailey to approve Council Bill #O-2020-02 – Amending Title 13, Chapter 13.04 and 13.06 of the Loma Linda Municipal Code concerning Discontinuation of Residential Water Service for Nonpayment, waive reading of Council Bill #O-2020-02 in its entirety and direct City Clerk to read by title only; the City Clerk called the role and Council Bill #O-2020-02 passed unanimously.

Ordinance 761

An Ordinance of the City Council of the City of Loma Linda, California, amending Title 13, Chapter 13.04 and 13.06 of the Loma Linda Municipal Code concerning the discontinuation of residential water service for nonpayment

CC-2020-24- **Consent Calendar**

Motion by Dailey, seconded by Rigsby to approve the Consent Calendar; the City Clerk called the role and Ron Dailey was selected unanimously as Mayor.

The demands register dated:

- March 24, 2020 with commercial demands totaling $3,250,167.87 and payroll demands dated March 19, 2020 totaling $302,996.85;
- March 31, 2020 with commercial demands totaling $988,794.01;
- April 14, 2020 with commercial demands totaling $354,905.76 and payroll demands dated April 2, 2020 totaling $333,252.94.

The minutes of March 10 and 17, 2020 as presented.

The February and March 2020 Treasurer's Reports for filing.

The March 2020 Fire Department Report for filing.

Awarded the contract for Pavement Rehabilitation on Barton Road from Campus Street to Benton Street and on Campus Street from Barton Road to University Avenue (CIP 19-190) to All American Asphalt in the amount of $768,677.00 and authorized a contingency allocation of $77,000; City Staff to provide inspection and project management.

Awarded the contract to install security fencing at the Corporation Yard, north side only to Elrod Fence Co. n the amount of $19,779.00 and authorized a contingency allocation of $2,000.

Awarded contract to replace Tennis Court Wind Screens at City Tennis Courts to Elrod Fence Co. in the amount of $16,235.00 and authorized a contingency allocation of $1,600.

Awarded contract to Paint interior of the Civic Center Community Room and Senior Center to Pacific Painting in the amount of $13,600 and authorized a contingency allocation of $1,400.

DRAFT

Awarded contract to Install City Entrance Sign, west Redlands Boulevard to Inland Signs, Inc. in the amount of $20,730.00 and authorized a contingency allocation of $2,000.

Awarded contract for Manhole Trench Settlement Repair on Redlands Boulevard to TE Roberts, Inc. in the amount of $54,065.00 and authorized a contingency allocation of $5,400; City staff to provide inspection and project management.

Accepted as complete and authorized recordation of Notice of Completion for Well Site Re-Roof at Richardson Well No. 6 and Mountain View Well No. 3 (CIP 19-854).

Accepted as complete and authorized recordation of Notice of Completion Parking Lot Improvements at Heritage Park (CIP 19-742).

Accepted as complete and authorized recordation of Notice of Completion for Hulda Crooks Park Playground Shade Structure Installation (CIP 19-743).

Declared surplus and authorized disposal of various technology devices and associated equipment surplus and authorize disposal.

Declared surplus and authorized disposal of a 2011 Chevrolet Silverado 2500HD 4-wheel drive surplus, authorize disposal and allocate funding for replacement vehicle**.**

Approved an agreement with TKE Engineering, Inc. in the amount of $20,000 for consulting services to assist with the disposition of former Redevelopment property at The Groves Loma Linda.

Approved an agreement with MIG, Inc. in an amount not to exceed $50,000 for Development Code and General Plan updates.

New Business

Old Business

Reports Of Councilmen

Reports Of Officers

City Manager Thaipejr commented that City staff was continuing to work during the closure and all were doing well.

The meeting adjourned at 8:10 p.m. to May 7, 2020 at 6:00 p.m. for a joint workshop with the Budget Committee for presentation of the 2020-2021 budget.

Approved at the meeting of

_____

City Clerk

DRAFT

City of Loma Linda
Official Report

Phill Dupper, Mayor
Ronald Dailey, Mayor pro tempore
Rhodes Rigsby, Councilman
John Lenart, Councilman
Bhavin Jindal, Councilman

Approved/Continued/Denied
By City Council
Date _____

CITY COUNCIL AGENDA: May 12, 2020

TO: City Council

FROM: Diana De Anda, Finance Director/City Treasurer

VIA: T. Jarb Thaipejr, City Manager

SUBJECT: April 2020 Treasurer's Report

RECOMMENDATION

It is recommended that the City Council receive the report for filing.

CITY OF LOMA LINDA
COMPOSITION OF CASH
APRIL 2020

DEMAND DEPOSIT ACCOUNTS					
CITY - BANK OF AMERICA - MAIN CHECKING ACCOUNT				$	3,751,570.40
Outstanding Checks as of month-end					(758,314.04)
CITY - MAIN CHECKING ACCOUNT AVAILABLE BALANCE				**$**	**2,993,256.36**
BANK OF AMERICA - PAYROLL				**$**	**57,685.71**
HOUSING AUTHORITY - BANK OF AMERICA - CHECKING ACCOUNT					264,254.46
Outstanding Checks as of month-end					(1,039.62)
HOUSING AUTHORITY - CHECKING ACCOUNT AVAILABLE BALANCE				**$**	**263,214.84**
SUCCESSOR AGENCY - BANK OF AMERICA - CHECKING ACCOUNT					301,635.30
Outstanding Checks as of month-end					(864.20)
SUCCESSOR AGENCY - CHECKING ACCOUNT AVAILABLE BALANCE				**$**	**300,771.10**
DEMAND DEPOSIT ACCOUNTS - TOTAL				**$**	**3,614,928.01**
INVESTMENTS	**YIELD**				
LOCAL AGENCY INVESTMENT FUND (LAIF)					
CITY	1.648%	$ 36,851,505.32			
CITY - Former RDA Bond Proceeds	1.648%	2,792,433.76			
CITY -Total			39,643,939.08		
SUCCESSOR RDA	1.648%		2,482,806.00		
HOUSING AUTHORITY	1.648%		1,333,808.63		
INVESTMENTS TOTALS				**$**	**43,460,553.71**
OTHER CASH					
IMPREST ACCOUNT			$ 500.00		
CASH ON HAND			1,350.00		
OTHER CASH TOTAL				**$**	**1,850.00**
CASH AND INVESTMENTS - GRAND TOTAL					**47,077,331.72**
PREVIOUS MONTH					45,874,012.67
CHANGE +/(-)				$	1,203,319.05

All investments are in accordance with the City Investment Policy, and as such, sufficient funds are available to meet the cash flow requirements of Loma Linda, including the next thirty days' obligations. City and Agency funds are pooled.

Diana DeAnda
Treasurer

CITY OF LOMA LINDA
MONTHLY TREASURER'S REPORT 04/19-04/20

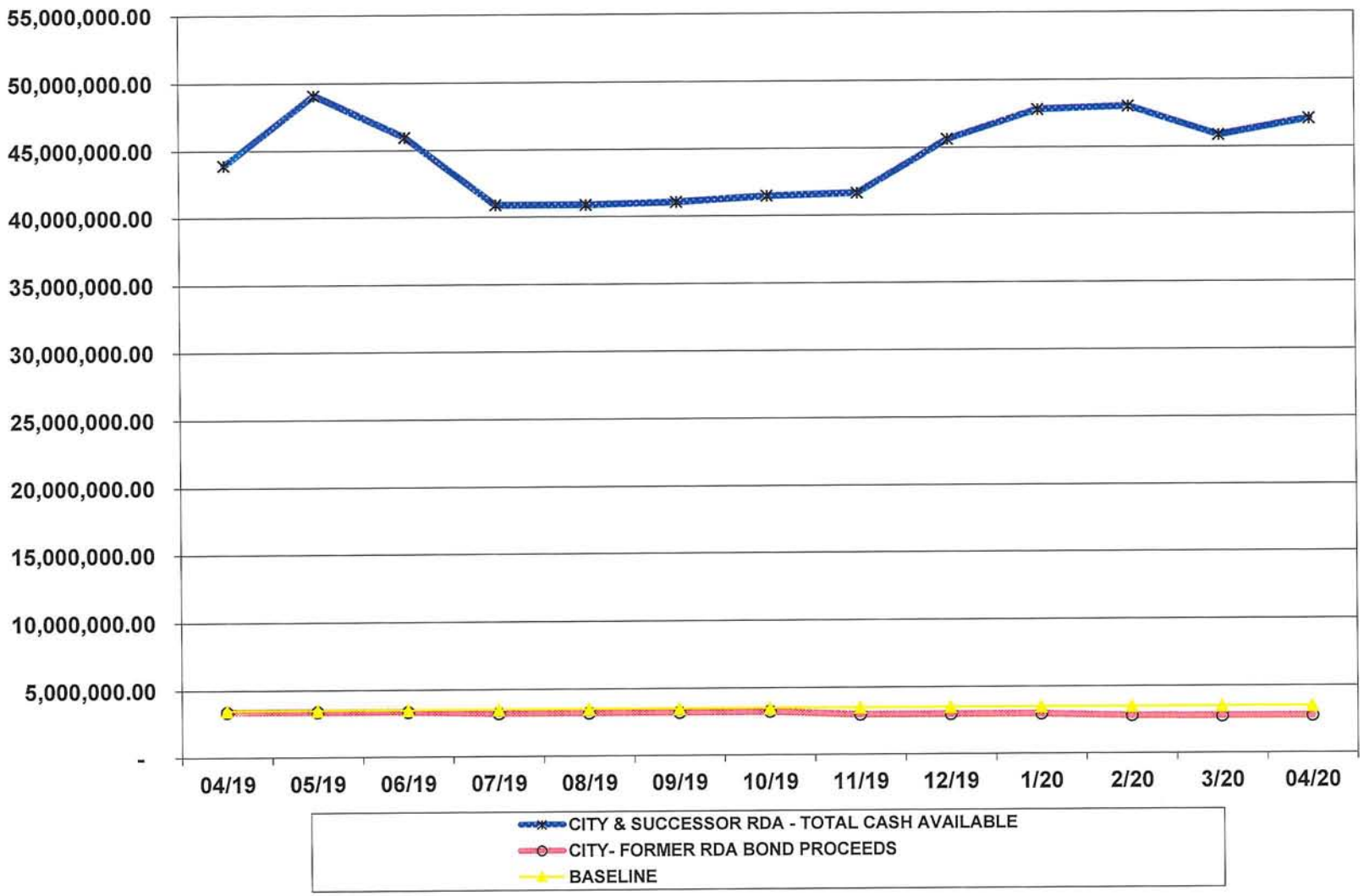

City of Loma Linda Official Report

Phill Dupper, Mayor
Ronald Dailey, Mayor pro tempore
Rhodes Rigsby, Councilman
John Lenart, Councilman
Bhavin Jindal, Councilman

COUNCIL AGENDA: May 12, 2020

Approved/Continued/Denied
By City Council
Date _____

TO: City Council
VIA: T. Jarb Thaipejr, City Manager
FROM: Dan Harker, Fire Chief DH
SUBJECT: April 2020 Fire Department Activity Report

Operations Division:

The Fire Department's Operations Division responded to 292 incidents in April 2020. Of the 292 incidents, 25 calls were given in Mutual/Automatic Aid. The alarm types are broken down as follows:

Fire & Rescue	Month		YTD	
Medical Aid (MA)	156	53.4%	796	59.1%
Traffic Collision (TC)	7	2.4%	36	2.7%
MA + TC	***163***	***55.8%***	***832***	***61.8%***
Hazardous Conditions	1	0.3%	15	1.1%
Hazardous Material	0	0.0%	0	0.0%
Public Assistance	17	5.8%	65	4.8%
Rescue	3	1.0%	11	0.8%
Structure Fire	6	2.1%	12	0.9%
Cooking	0	0.0%	1	0.1%
Vegetation Fire	0	0.0%	9	0.7%
Vehicle Fire	1	0.3%	7	0.5%
Refuse Fire	0	0.0%	8	0.6%
All Fires	***7***	***2.4%***	***37***	***2.7%***
Good Intent/Dispatched & Cancelled Enroute	81	27.7%	258	19.2%
Fire Alarm Activation*	20	6.8%	128	9.5%

*Note: Includes accidental activation, burnt food, system malfunction, malicious, etc.

Training Division Highlights:

- Training postponed due to COVID-19 pandemic

Public Relations/Education:

- Public Relations/Education postponed due to COVID-19 pandemic

CC AGENDA ITEM 4

SUBJECT: April 2020 Fire Department Activity Report Continued

Fire Prevention Division:
The Fire Departments Prevention Division monthly activity report is as follows:

Certificate Of Occupancy Inspection	
Commercial UL-300 Hood Inspections	3
Clean Agent FM 200 System Inspection	
Construction Site Inspection	4
Fire Alarm System Test & Inspection (# of trips)	6
Fire Building Final Inspection	
Fire Flow Test (Hydrant Testing)	
Fire Sprinkler Final – Commercial	2
Fire Sprinkler Final – Residential	3
Fire Sprinkler Rough – Commercial	1
Fire Sprinkler Rough – Residential	5
Fire Underground – Inspection, test, flush	1
Five Year FS System Certification – Observe Flush	
Knox Box Placement/Inspection	3
New Tenant Inspection	
Over-Head Hydro – Commercial	
Over-Head Hydro – Residential	
Plan Check Review / Project Review (hours)	16
Smoke Alarm Check	2
Solar PV Inspection	6
EOC Training or Activation (hours)	
Evacuation / Fire Drills, LLUMC, Schools	
Fire Code Research (hours)	28
Fire Extinguisher Training	
Meetings	11
Public Education (hours)	
Public Hearings / Council Meetings	
Training Classes (hours)	2
Annual Fire Inspections	5
Engine Co. Computer / RMS (Hours)	
Engine Company Follow-up Inspection (hours)	3
Field Investigation / Inquiries	
Fire / Arson / Illegal Burn Investigation	2
State Fire Marshal Permits Issued	
State Fire Marshal Title 19 Inspections: RCF's	1
Weed Abatement Administrative Time (hours)	20
Weed Abatement, Parcels Inspected	120

City of Loma Linda Official Report

Phill Dupper, Mayor
Ronald Dailey, Mayor pro tempore
Rhodes Rigsby, Councilman
John Lenart, Councilman
Bhavin Jindal, Councilman

Approved/Continued/Denied
By City Council
Date _____

CITY COUNCIL AGENDA: May 12, 2020

TO: City Council

FROM: Diana De Anda, Finance Director/City Treasurer

VIA: T. Jarb Thaipejr, City Manager

SUBJECT: Council Bill #R-2020-10 - Adopting an Amended City Appropriations Limit for Fiscal Year 2019-2020 in accordance with the provisions of Division 9 of Title 1 of the California Government Code and Repealing Resolution No. 3018

RECOMMENDATION

It is recommended that the City Council repeal resolution no. 3018 and adopt a new resolution to adopt a corrected GANN limit for fiscal year 2019-2020.

BACKGROUND

In November of 1979, voters approved Proposition 4, an initiative that added Article XIII B to the California Constitution. This constitutional amendment, also known as the *Gann initiative*, placed limits on the growth of expenditures for publicly funded programs. Division 9 of Title 1 was then added to establish the process for calculating state and local government appropriations limits and appropriations subject to limitation under Article XIII B of the California Constitution. These constitutional and statutory sections explain and define the appropriations limit and appropriations subject to limitation as they apply to state and local government and require that each entity of government formally "adopt" its appropriations limit for a given fiscal year. The appropriations limit is adjusted annually for inflation and population changes certified and provided by the California Department of Finance (DOF) by June 1st of each year.

ANALYSIS

During the current interim audit performed by the City's external auditors it was discovered that for fiscal year 2018-2019, the appropriations ending limit did not match the current year beginning limit. Each year the California DOF sends out a letter providing the information necessary to calculate the Gann Limit. At times, the DOF revises their numbers and city staff uses the corrected numbers for this GANN Limit calculation. Finance staff inadvertently failed to calculate the fiscal year 2019-2020 GANN Limit using the DOF's revised letter. Council Action is needed to accept a revised calculation that reflects the correct calculation based on the final DOF information.

FINANCIAL IMPACT

No financial impact

RESOLUTION NO.

A RESOLUTION OF THE CITY COUNCIL OF THE CITY OF LOMA LINDA, CALIFORNIA ADOPTING AN AMENDED CITY APPROPRIATIONS LIMIT FOR FISCAL YEAR 2019-2020 IN ACCORDANCE WITH THE PROVISIONS OF DIVISION 9 OF TITLE 1 OF THE CALIFORNIA GOVERNMENT CODE AND REPEALING RESOLUTION NO 3018

WHEREAS, Article XIII B of the Constitution of the State of California as proposed by the Initiative Measure approved by the people at the special statewide election held on November 6, 1979 and amended in June 1990 by the people of the State of California (Proposition 111), provides that the total annual appropriations subject to limitations of each local government shall not exceed the appropriations limit of such entity for the prior year adjusted for changes in the cost of living and population except as otherwise specifically provided for in said Article; and

WHEREAS, the State Legislature added Division 9 (commencing with Section 7900) to Title 1 of the Government Code of the State of California to implement Article XIII B of the California Constitution; and

WHEREAS, Section 7910 of the Government Code provides that each year the governing body of each local jurisdiction shall, by resolution, establish its appropriations limit for the following fiscal year pursuant to Article XIII B at a regularly scheduled meeting or a noticed special meeting and that fifteen days prior to such meeting, documentation used in the determination of the appropriations limit shall be available to the public; and

WHEREAS, Proposition 111 as approved by the voters of the State of California, requires a recorded vote of the City Council regarding which of the annual adjustment factors have been selected each year; and

WHEREAS, Section 7902(a) of the Government Code sets forth the method for determining the appropriations limit for each local jurisdiction for the 2019-2020 Fiscal Year; and

WHEREAS, the City Council of the City of Loma Linda wishes to repeal Resolution No. 3018 and correct the appropriations limit for fiscal year 2019-2020 for the City of Loma Linda, California;

NOW, THEREFORE, BE IT RESOLVED by the City Council of the City of Loma Linda, California, as follows:

SECTION 1. That it is hereby found and determined that the documentation used in the determination of the appropriations limit for the City of Loma Linda for Fiscal Year 2019-2020 was available to the public in the Finance Department of said City at least fifteen days prior to this date.

SECTION 2. That the growth in California Per capita income and the City of Loma Linda's population change have been selected for Fiscal Year 2019-2020.

SECTION 3. That the City of Loma Linda reserves the right to change or revise any growth factors associated with the calculation of the Proposition 111 limit if such changes or revisions would result in a more advantageous appropriations limit including non-residential assessed valuation data not currently available.

SECTION 4. That the appropriations limit for the City of Loma Linda as amended in accordance with Section 7902(a) of the California Government Code is $50,007,628 as set forth in "Exhibit A" included herewith.

PASSED, APPROVED AND ADOPTED this 12th day of May 2020 by the following vote:

Ayes:
Noes:
Absent:
Abstain:

_____
Rhodes Rigsby, Mayor

ATTEST:

_____
Barbara Nicholson, City Clerk

EXHIBIT "A"

GANN APPROPRIATIONS LIMIT - FISCAL YEAR 2019-2020

Article XIIIB of the California State Constitution, commonly referred to as the Gann Initiative or Gann Appropriations Limit, was adopted by California voters in 1979 and placed limits on the amount of proceeds of taxes that state and local governmental agencies can appropriate and spend each year.

The limit is different for each agency and changes each year. Each year's limit is based on the amount of tax proceeds that were authorized to be spent in the base Fiscal Year 1978-79 in each agency, modified for changes in inflation and population in each subsequent year. Inflationary adjustments are, by law, based on increases in the California per capita income or the increase in non-residential assessed valuation due to new construction. Population adjustments are based on city population growth or county population growth. The annual adjustment factors used in making this calculation are the cost of living adjustment - CPI based on the percentage change in California per capita income and the population adjustment based on the annual population change for the City of Loma Linda.

For Fiscal Year 2018-2019, the City of Loma Linda's estimated tax proceeds to be received as well as tax proceeds appropriated as set forth in the 2019-2020 budget will, as in prior years, continue to be substantially under the legal limit. As established by the following calculations, the City of Loma Linda's appropriations limit for Fiscal Year 2019-2020 is $50,007,628.

Fiscal Year 2018-2019 Appropriation Limit			$47,484,183
A.	Cost of living adjustment (based on change in CA per capita income)	1.0385	
B.	Population adjustment (based on the City's population change)	1.0141	
Aggregate Change Factor (A x B)		1.05314285	
Increase in appropriation limit			2,523,445
Fiscal Year 2019-2020 Appropriation Limit			50,007,628

City of Loma Linda Community Development Department
Staff Report

Approved / Continued / Denied
By City Council
Date: _____

CITY COUNCIL MEETING OF MAY 12, 2020

To: City Council

From: Konrad Bolowich, Assistant City Manager/ Community Development Director

Subject: Council Bill #R-2020-11, pertaining to the property tax exchange related to LAFCO 3239 and the annexation to the City of Loma Linda and detachment from the San Bernardino County Fire Protection District, its Valley Service Zone and its Zone FP-5, and County Service Area 70.

RECOMMENDATION

Staff recommends that City Council take the following action:

ADOPT Council Bill #R-2020-11, pertaining to the property tax exchange related to LAFCO 3239 and the annexation to the City of Loma Linda and detachment from the San Bernardino County Fire Protection District, its Valley Service Zone and its Zone FP-5, and County Service Area 70 (11 city-owned parcels found within 664 acres in the South Hills Preserve area).

BACKGROUND AND ANALYSIS

As part of the annexation process, a re-distribution of property taxes occurs when an area of unincorporated territory is annexed to a city. By adopting the resolution, the City Council is accepting the property tax revenue amounts that would be transferred as a result of the pending jurisdictional change related to Local Agency Formation Commission proposal LAFCO 3239 – Reorganization to Include Annexation to the City of Loma Linda and Detachment from the San Bernardino County Fire Protection District, its Valley Service Zone and its Zone FP-5, and County Service Area 70 (City-owned Parcels).

LAFCO 3239 is a proposal based on an application submitted by the City of Loma Linda on June 24, 2019 proposing a reorganization to include annexation to the City of Loma Linda and detachment from the San Bernardino County Fire Protection District, its Valley Service Zone and its Zone FP-5, and County Service Area 70. The City of Loma Linda initiated the proposal to annex 11 City-owned parcels comprising approximately 664 acres. The annexation area is generally located south of Beaumont Avenue (existing City of Loma Linda boundary), west of Whittier Avenue, north of the Riverside/San Bernardino county line, and east of Mountain View Avenue (existing City of Loma Linda boundary) within the City of Loma Linda's southeastern sphere of influence.

On February 28, 2020, LAFCO issued a Notice of Filing (NOF) notifying the affected agencies of the reorganization proposal. The NOF requires the San Bernardino County Auditor-Controller/Treasurer/Tax Collector to estimate the property tax revenue and proportions by agency, which is used to establish the property tax revenue amounts to be transferred. A determination of the property tax revenue exchange associated with the jurisdictional change must occur prior to issuance of the Certificate of Filing by LAFCO. The property tax exchange

associated with this action will only be effective upon completion of the reorganization proceedings. In accordance with Section 99 of the California Revenue and Taxation Code, the City of Loma Linda must adopt a resolution related to the property tax exchange.

FINANCIAL IMPACT

The City will assume responsibility and cost for fire services in the reorganization area. The proposed transfer does not affect County Service Area 70 as it currently does not pay property tax for the reorganization area. The property tax exchange associated with this action will only be effective upon completion of the reorganization proceedings. The recommended redistribution of property tax revenue as a result of the pending reorganization related to Local Agency Formation Commission (LAFCO) proposal LAFCO 3239 can be found within Exhibit A of the Council Bill (Attachment A) and as follows:

Affected Agency	Transfer to	Transfer from
City of Loma Linda	$2,087	
County General Fund	$279	
County Service Area 70		$0
SBCFPD – Valley Service Zone		$1,938
SBCFPD – Administration		$428
Total Transfer	**$2,366**	**$2,366**

Upon separation of the county fire district, the city will gain approximately $2,087 in ad valorem tax the first year and the county will receive approximately $279. Additionally, after annexation, the parcels would be declared exempt land. As exempt land, the City would no longer have to pay property taxes each year on those parcels. For fiscal year 2019 a total of $18,470.33 was paid to San Bernardino County by the City of Loma Linda as part of the general tax levy paid by landowners through their property taxes. Upon annexation the payment of property taxes to the County of San Bernardino would cease and the City would thereby realize an increase in current assets. As a result of the annexation and making the lands exempt, the City would save over $18,000 in property taxes each year.

ATTACHMENTS

A. Council Bill #R-2020-11 with Exhibit A

RESOLUTION NO. #R-2020-11

A RESOLUTION OF THE CITY OF LOMA LINDA, DETERMINING THE AMOUNT OF PROPERTY TAX REVENUES TO BE EXCHANGED BETWEEN AND AMONG THE CITY OF LOMA LINDA, THE COUNTY OF SAN BERNARDINO, COUNTY SERVICE AREA 70, AND THE SAN BERNARDINO COUNTY FIRE PROTECTION DISTRICT, ITS VALLEY SERVICE ZONE, AND ITS ZONE FP-5 RESULTING FROM THE JURISDICTIONAL CHANGE DESCRIBED BY LAFCO 3239 (664 ACRES LOCATED WITHIN THE DESIGNATED SOUTH HILLS PRESERVE)

SECTION 1. The City Council of the City of Loma Linda hereby finds and determines that:

A. Pursuant to Section 99 of the Revenue and Taxation Code, prior to the issuance of a Certificate of Filing by the Local Agency Formation Commission Executive Officer, the governing bodies of all local agencies whose service responsibilities will be altered by the change of organization shall negotiate and determine by resolution the amount of property tax revenues to be exchanged between and among such local agencies.

B. Except as provided in Section 99.1 of the Revenue and Taxation Code, in the event that a jurisdictional change would affect the service area or service responsibility of one or more special districts, the Board of Supervisors shall, on behalf of all special districts, negotiate any exchange of property tax revenues.

C. The City Council of the City of Loma Linda and the Board of Supervisors of the County of San Bernardino have determined the amount of property tax revenues to be exchanged as a result of the following jurisdictional change:

LOCAL AGENCY FORMATION COMMISSION PROPOSAL LAFCO 3239 – REORGANIZATION TO INCLUDE ANNEXATION TO THE CITY OF LOMA LINDA AND DETACHMENT FROM THE SAN BERNARDINO COUNTY FIRE PROTECTION DISTRICT, ITS VALLEY SERVICE ZONE AND ITS ZONE FP-5, AND COUNTY SERVICE AREA 70 (CITY-OWNED PARCELS)

SECTION 2. The City Council of the City of Loma Linda hereby resolves and orders that:

A. The negotiated exchange of property tax revenue between the City of Loma Linda, the County of San Bernardino, County Service Area 70, and the San Bernardino County Fire Protection District and its Valley Service Zone, attached hereto as Exhibit A and incorporated herein by reference, resulting from the above-described jurisdictional change, is accepted.

B. The annual tax increment generated in the area subject to the jurisdictional change and attributable to the local agencies whose service area or service responsibilities will be altered by the proposed jurisdictional change shall be allocated in future years pursuant to the provisions of Section 98 of the Revenue and Taxation Code.

SECTION 3. The City Clerk of the City of Loma Linda is hereby directed to certify the passage of this resolution and to cause a certified copy to be sent to the Executive Officer of the Local Agency Formation Commission of the County of San Bernardino.

PASSED, APPROVED, AND ADOPTED by the City Council of the City of Loma Linda at a regular meeting thereof held on the 12th day of May 2020 by the following vote:

AYES:
NOES:
ABSENT:
ABSTAIN:

_____
Phill Dupper, Mayor

ATTEST:

_____
Barbara Nicholson, City Clerk

EXHIBIT A

LAFCO 3239
Reorganization to Include Annexation to the City of Loma Linda and Detachment from the San Bernardino County Fire Protection District, its Valley Service Zone and its Zone FP-5, and County Service Area 70

Exhibit A

City of Loma Linda Percent of TRA: 11.767941%

TRA	**104029**			**GRAND TOTAL**
Assessed Value	$ 1,536,008	$ -	$ -	$ 1,536,008
RDA Increment	$ -	$ -	$ -	$ -
Net Value After RDA / TRA Frozen Base	$ 1,536,008	$ -	$ -	$ 1,536,008
Tax Revenue	$ 15,360	$ -	$ -	$ 15,360

	Change In Base Year 2019-20	**Change In Base Year 2019-20**	**Change In Base Year 2019-20**	**Change In Base Year 2019-20**
TRANSFER FROM				
COUNTY SERVICE AREA 70	$ -	$ -	$ -	$ -
SAN BDNO CNTY FIRE - VALLEY SERVICE	$ (1,938)			$ (1,938)
SAN BDNO CNTY FIRE - ADMIN	$ (428)	$ -	$ -	$ (428)
Total Transfers From	$ (2,366)	$ -	$ -	$ (2,366)
TRANSFER TO				
CITY OF LOMA LINDA	$ 2,087	$ -	$ -	$ 2,087
COUNTY GENERAL FUND	$ 279	$ -	$ -	$ 279
Total Transfers To	$ 2,366	$ -	$ -	$ 2,366

City of Loma Linda Official Report

Phill Dupper, Mayor
Ronald Dailey, Mayor pro tempore
Rhodes Rigsby, Councilman
John Lenart, Councilman
Bhavin Jindal, Councilman

Approved/Continued/Denied
By City Council
Date _____

CITY COUNCIL AGENDA OF MAY 12, 2020

TO: City Council

FROM: Konrad Bolowich, Assistant City Manager/Community Development Director

VIA: T. Jarb Thaipejr, City Manager

SUBJECT: SB 2 Planning Grant Program Funds
A. Accept revenue and approve appropriation
B. Approve the Standard Agreement

RECOMMENDATION

It is recommended that City Council:

A. **ACCEPT** revenue in the amount of $160,000 into Revenue Account No. 37-9360 and approve an appropriation of $160,000 into expenditure Account No. 37-5360-1830 for the SB 2 Planning Grant Program.

B. **APPROVE** the Standard Agreement from the State of California Department of Housing and Community Development.

SUMMARY

On October 8, 2019, City Council adopted Council Bill No. #R-2019-4 (Resolution NO. 3037) authorizing staff to apply for the SB 2 Planning Grant Program. See Attachment A. The grant's purpose is to provide funding and technical assistance to all local governments to help them prepare, adopt, and implement plans and process improvements that streamline housing approval and accelerate housing production.

In November of 2019, city staff submitted the application to the State of California Department of Housing and Community Development (HCD). On February 24, 2020, the city of Loma Linda was notified that HCD accepted and approved the grant application. See Attachment B. The city has been allocated up to $160,000 for the proposed projects that are in line with the program's purpose of accelerating housing. As part of the requirements, city staff will prepare documentation and other items to receive reimbursement for this project on a timely basis. Pursuant to Section 302B of the grant guidelines, no more than 5 percent of the grant amount may be used for administrative cost for any proposed use to be approved by the Department upon disbursement. Information in regards to the contract, budget details, payment provisions and scope of work can be found in Attachment C, the Standard Agreement.

FINANCIAL IMPACT

Accept $160,000 into Revenue Account No. 37-5360, appropriate $160,000 into expenditure Account No. 37-5360-1830, and approve the Standard Agreement.

ATTACHMENT

A. Resolution No. 3037
B. Award Letter
C. Standard Agreement

RESOLUTION NO. 3037

A RESOLUTION OF THE CITY COUNCIL
OF THE CITY OF LOMA LINDA
AUTHORIZING APPLICATION FOR, AND RECEIPT OF,
SB 2 PLANNING GRANTS PROGRAM FUNDS

WHEREAS, the State of California, Department of Housing and Community Development (Department) has issued a Notice of Funding Availability (NOFA) dated March 28, 2019, for its Planning Grants Program (PGP); and,

WHEREAS, the City Council of the City of Loma Linda desires to submit a project application for the PGP program to accelerate the production of housing and will submit a 2019 PGP grant application as described in the Planning Grants Program NOFA and SB 2 Planning Grants Program Guidelines released by the Department for the PGP Program; and,

WHEREAS, the Department is authorized to provide up to $123 million under the SB 2 Planning Grants Program from the Building Homes and Jobs Trust Fund for assistance to Cities and Counties (as described in Health and Safety Code section 50470 et seq. (Chapter 364, Statutes of 2017 (SB 2)) related to the PGP Program.

NOW, THEREFORE, THE CITY COUNCIL OF THE CITY OF LOMA LINDA RESOLVES AS FOLLOWS:

SECTION 1. The City Council is hereby authorized and directed to apply for and submit to the Department the 2019 Planning Grants Program application in the amount of $160,000.

SECTION 2. In connection with the PGP grant, if the application is approved by the Department, the City Manager or his/her designee, is authorized to enter into, execute, and deliver a State of California Agreement (Standard Agreement) for the amount of $160,000, and any and all other documents required or deemed necessary or appropriate to evidence and secure the PGP grant, the City of Loma Linda's obligations related thereto, and all amendments thereto (collectively, the "PGP Grant Documents").

SECTION 3. The City of Loma Linda shall be subject to the terms and conditions as specified in the Standard Agreement, the SB 2 Planning Grants Program Guidelines, and any applicable PGP guidelines published by the Department. Funds are to be used for allowable expenditures as specifically identified in the Standard Agreement. The application in full is incorporated as part of the Standard Agreement. Any and all activities funded, information provided, and timelines represented in the application will be enforceable through the executed Standard Agreement. The City of Loma Linda hereby agrees to use the funds for eligible uses in the manner presented in the application as approved by the Department and in accordance with the Planning Grants

NOFA, the Planning Grants Program Guidelines, and 2019 Planning Grants Program Application.

SECTION 4. The City Manager or his/her designee is authorized to execute the City of Loma Linda Planning Grants Program application, the PGP Grant Documents, and any amendments thereto, on behalf of the City of Loma Linda as required by the Department for receipt of the PGP Grant.

ADOPTED by the City Council of the City of Loma Linda of the County of San Bernardino at a regular meeting held on October 8, 2019 by the following vote:

AYES:	Rigsby, Lenart, Popescu, Dupper, Dailey
NOES:	None
ABSENT:	None
ABSTAIN:	None

R L Rigsby

Rhodes Rigsby, Mayor

ATTEST:

Barbara Nicholson

Barbara Nicholson, City Clerk

STATE OF CALIFORNIA - BUSINESS, CONSUMER SERVICES AND HOUSING AGENCY GAVIN NEWSOM, *Governor*

DEPARTMENT OF HOUSING AND COMMUNITY DEVELOPMENT
DIVISION OF HOUSING POLICY DEVELOPMENT
2020 W. El Camino Avenue, Suite 500
Sacramento, CA 95833
(916) 263-2911 / FAX (916) 263-7453
www.hcd.ca.gov

RECEIVED
DATE
FEB 26
City of Loma Linda
Public Works

February 24, 2020

Jarb Thaipejr
City Manager
City of Loma Linda
25541 Barton Road
Loma Linda, CA 92354

RE: 2019 Planning Grants Program Award

Dear Jarb Thaipejr:

The California Department of Housing and Community Development (Department) is pleased to announce that the City of Loma Linda has been approved for funding under the SB 2 Planning Grants Program (Program). The Department has determined that the application submitted in response to the Notice of Funding Availability released on March 28, 2019, meets Program requirements. This letter, therefore, constitutes a conditional commitment of an award in the amount of $160,000.

The Program reflects the state's commitment to work in partnership with local governments to address California's critical housing needs. Local governments are using the grant awards to accelerate housing production by streamlining the approval of affordable housing and promoting development consistent with the state's planning priorities, among other related activities.

Congratulations on your successful application. Staff will be contacting you shortly to initiate the process of preparing the Standard Agreement for fund distribution. For further information, please contact John Buettner at (916) 263-1500.

Sincerely,

Zachary Olmstead
Deputy Director

ATTACHMENT - B

STATE OF CALIFORNIA - DEPARTMENT OF GENERAL SERVICES

STANDARD AGREEMENT

STD 213 (Rev. 03/2019)

AGREEMENT NUMBER: 19-PGP-13793

PURCHASING AUTHORITY NUMBER (if applicable)

1. This Agreement is entered into between the Contracting Agency and the Contractor named below:

CONTRACTING AGENCY NAME
DEPARTMENT OF HOUSING AND COMMUNITY DEVELOPMENT

CONTRACTOR'S NAME
City of Loma Linda

2. The term of this Agreement is:

START DATE
Upon HCD Approval

THROUGH END DATE
12/31/2022

3. The maximum amount of this Agreement is:
$160,000.00

4. The parties agree to comply with the terms and conditions of the following exhibits, which are by this reference made a part of the Agreement.

EXHIBITS	TITLE	PAGES
Exhibit A	Authority, Purpose and Scope of Work	2
Exhibit B	Budget Detail and Payment Provisions	5
Exhibit C*	State of California General Terms and Conditions	GTC - 04/2017
Exhibit D	PGP Terms and Conditions	8
Exhibit E	Special Conditions	0
	TOTAL NUMBER OF PAGES ATTACHED	15

Items shown with an asterisk (*), are hereby incorporated by reference and made part of this agreement as if attached hereto.
These documents can be viewed at https://www.dgs.ca.gov/OLS/Resources

IN WITNESS WHEREOF, THIS AGREEMENT HAS BEEN EXECUTED BY THE PARTIES HERETO.

CONTRACTOR

CONTRACTOR NAME (if other than an individual, state whether a corporation, partnership,etc.)
City of Loma Linda

CONTRACTOR BUSINESS ADDRESS
25541 Barton Road

CITY: Loma Linda
STATE: CA
ZIP: 92354

PRINTED NAME OF PERSON SIGNING
T. Jarb Thaipejr

TITLE
City Manager

CONTRACTOR AUTHORIZED SIGNATURE

DATE SIGNED
April 28, 2020

STATE OF CALIFORNIA

CONTRACTING AGENCY NAME
Department of Housing and Community Development

CONTRACTING AGENCY ADDRESS
2020 W. El Camino Ave., Suite 130

CITY: Sacramento
STATE: CA
ZIP: 95833

PRINTED NAME OF PERSON SIGNING
Synthia Rhinehart

TITLE
Contracts Manager,
Business & Contract Services Branch

CONTRACTING AGENCY AUTHORIZED SIGNATURE

DATE SIGNED

California Department of General Services Approval (or exemption, if applicable)

Exempt per; SCM Vol. 1 4.04.A.3 (DGS memo dated 6/12/1981)

ATTACHMENT - C

EXHIBIT A

AUTHORITY, PURPOSE AND SCOPE OF WORK

1. Authority

Pursuant to Health and Safety Code section 50470, subdivision (b)(1)(A), the State of California Department of Housing and Community Development (the "Department" or "State") has established the Planning Grants Program ("PGP," or the "Program" as defined in Section 102 of the Guidelines) for Local Governments and Localities. This Standard Agreement, along with all its exhibits (the "Agreement"), is entered into under the authority of, and in furtherance of, the purpose of the Program. Pursuant to Health and Safety Code Section 50470, subdivision (d), the Department has issued the Senate Bill 2 Planning Grants Program Year 1 Guidelines (the "Guidelines") dated December 2018 governing the Program, and a Notice of Funding Availability ("NOFA") dated March 28, 2019.

2. Purpose

In accordance with the authority cited above, the Grantee has been awarded financial assistance in the form of a grant from the Program. The Department has agreed to make the grant to provide financial assistance for the preparation, adoption and implementation of a plan for Accelerating Housing Production and Streamlined Housing Production (as defined in Section 102 of the Guidelines) pursuant to the terms of the Guidelines, the NOFA, and this Agreement. By entering into this Agreement and thereby accepting the award of the Program funds, the Grantee agrees to comply with the terms and conditions of the Guidelines, the NOFA, this Agreement, the representations contained in the application, and the requirements of the authority cited above. Based on the representations made by the Grantee, the State shall provide a grant in the amount shown in Exhibit B, Section 2.

3. Definitions

Terms herein shall have the same meaning as definitions in Section 102 of the Guidelines.

4. Scope of Work

Update planning documents, entitlement processes or zoning ordinances in accordance with the Grantee's Schedule F: Project Timeline and Budget, as provided by the Grantee in the SB 2 Planning Grant Program application used for subsequent approval by the Department.

5. Department Contract Coordinator

The Contract Coordinator of this Agreement for the Department is the Housing Policy Development Manager, or the Manager's designee. Unless otherwise informed, any

EXHIBIT A

notice, report, or other communication required by this Agreement shall be mailed by first class mail to the Department Contract Coordinator at the following address:

Department of Housing and Community Development
Housing Policy Development
Land Use Planning Unit
Attention: PGP Program Manager
2020 West El Camino Avenue, Suite 500
Sacramento, CA 95833
P. O. Box 952050
Sacramento, CA 94252-2050

EXHIBIT B

BUDGET DETAIL AND PAYMENT PROVISIONS

1. Application for Funds

A. The Department is entering into this Agreement on the basis of, and in reliance on facts, information, assertions and representations contained in the Application and any subsequent modifications or additions thereto approved by the Department. The Application and any approved modifications and additions thereto are hereby incorporated into this Agreement.

B. The Grantee warrants that all information, facts, assertions and representations contained in the Application and approved modifications and additions thereto are true, correct, and complete to the best of the Grantee's knowledge. In the event that any part of the Application and any approved modification and addition thereto is untrue, incorrect, incomplete, or misleading in such a manner that would substantially affect the Department's approval, disbursement, or monitoring of the funding and the grant or activities governed by this Agreement, the Department may declare a breach hereof and take such action or pursue such remedies as are provided for breach hereof.

2. Grant and Reimbursement Limit

The maximum total amount granted and reimbursable to the Grantee pursuant to this Agreement shall not exceed $160,000.

3. Grant Timelines

A. This Agreement is effective upon approval by all parties and the Department, which is evidenced by the date signed by the Department on page one, Standard Agreement, STD 213 (the "Effective Date").

B. All Grant funds must be expended by June 30, 2022.

C. The Grantee shall deliver to the Department all final invoices for reimbursement on or before February 28, 2022, to ensure meeting the June 30, 2022 deadline. Under special circumstances, as determined by the Department, the Department may modify the February 28, 2022 deadline.

D. It is the responsibility of the Grantee to monitor the project and timeliness of draws within the specified dates.

EXHIBIT B

4. Allowable Uses of Grant Funds

A. The Department shall not award or disburse funds unless it determines that the grant funds shall be expended in compliance with the terms and provisions of the Guidelines, the NOFA, and this Agreement.

B. Grant funds shall only be used by the Grantee for project activities approved by the State that involve the preparation and adoption of project activities as stated in the scope of work, project description, project timeline and other parts of the application, and eligible activities and uses pursuant to Article III of the Guidelines.

C. Grant funds may not be used for administrative costs of persons employed by the Grantee for activities not directly related to the preparation and adoption of the proposed activity.

D. The Grantee shall use no more than 5 percent of the total grant amount for costs related to administration of the project.

E. A Grantee that receives funds under this Program may use a subcontractor. The subcontract shall provide for compliance with all the requirements of the Program. The subcontract shall not relieve the Grantee of its responsibilities under the Program.

F. After the contract has been executed by the Department and all parties, approved and eligible costs for eligible activities may be reimbursed for the project(s) upon completion of deliverables in accordance with Schedule F: Project Timeline and Budget and the Statement of Work and subject to the terms and conditions of this Agreement.

G. Only approved and eligible costs incurred for work after the NOFA date, continued past the date of execution and acceptance of the Standard Agreement and completed during the grant term will be reimbursable.

H. Approved and eligible costs incurred prior to the NOFA date are ineligible.

5. Performance

The Grantee shall take such actions, pay such expenses, and do all things necessary to complete the scope of work specified in Exhibit A and as incorporated by the SB 2 Program application in accordance with the schedule for completion set forth therein and within the terms and conditions of this Agreement.

EXHIBIT B

6. **Fiscal Administration**

A. The Grantee is responsible for maintaining records which fully disclose the activities funded by the PGP grant. Adequate documentation for each reimbursable transaction shall be maintained to permit the determination, through an audit if requested by the State, of the accuracy of the records and the allowability of expenditures charged to PGP grant funds. If the allowability of expenditure cannot be determined because records or documentation are inadequate, the expenditure may be disallowed, and the State shall determine the reimbursement method for the amount disallowed. The State's determination of the allowability of any expense shall be final, absent fraud, mistake or arbitrariness.

B. Work must be completed prior to requesting reimbursement. The Department may make exceptions to this provision on a case by case basis. In unusual circumstances, the Department may consider alternative arrangements to reimbursement and payment methods based on documentation demonstrating cost burdens, including the inability to pay for work.

C. Prior to receiving reimbursement, the Grantee shall submit the following documentation:

1) Government Agency Taxpayer ID Form (GovTIN; Fi$cal form);

2) A Request for Funds on a form provided by the Department; and

3) Any and all documentation requested by the Department in the form and manner as outlined in the following subsection D.

D. Grantee shall submit all required reimbursement documentation to the following address:

Department of Housing and Community Development
Housing Policy Development
Land Use Planning Unit
Attention: PGP Program Manager
2020 West El Camino Avenue, Suite 500
Sacramento, CA 95833
P. O. Box 952050
Sacramento, CA 94252-2050

E. The Grantee shall submit invoices for reimbursement to the Department according to the following schedule:

EXHIBIT B

1) At maximum, once per quarter; or

2) Upon completion of a deliverable, subject to the Department's approval; and

3) At minimum, one invoice for reimbursement annually.

The Department will use the 2019 calendar year beginning with January, with first requests for reimbursement accepted on or after September 30, 2019.

F. The request for reimbursement must be for a minimum of 15 percent of the maximum grant amount awarded. The Department may consider exceptions to the minimum amount requested on a case-by-case basis. All invoices shall reference the contract number and shall be signed and submitted to the Department's Program Manager at the address provided above in Section 6, item D of Exhibit B. Invoices shall include at a minimum the following information:

1) Names of the Grantee's personnel performing work;

2) Dates and times of project work;

3) Itemized costs in accordance with the Schedule F: Project Timeline and Budget and Statement of Work, including identification of each employee, contractor, subcontractor staff who provided services during the period of the invoice, the number of hours and hourly rates for each of the Grantee's employees, contractor(s), sub-recipient(s) or subcontractor's staff member(s), authorized expenses with receipts, and contractor, sub-recipient and subcontractor invoices; and

4) Any other documents, certifications, or evidence deemed necessary by the Department prior to disbursement of grant funds.

G. The Department will reimburse the Grantee directly for all allowable project costs as promptly as the Department's fiscal procedures permit upon receipt of an itemized signed invoice.

H. The Department recognizes that budgeted deliverable amounts are based upon estimates. Grantees may request, in writing, a budget adjustment across deliverables subject to written approval by the Department, as long as the total budget does not exceed the maximum amount awarded to the Grantee.

I. Grant funds cannot be disbursed until this Standard Agreement has been fully executed.

EXHIBIT B

J. Grant fund payments will be made on a reimbursement basis; advance payments are not allowed. The Grantee, its subcontractors and all partners, must have adequate cash flow to pay all grant-related expenses prior to requesting reimbursement from the Department. The Department may consider alternative arrangements to reimbursement and payment methods based on documentation demonstrating cost burdens, including the inability to pay for work pursuant to Section 601(f) of the Guidelines.

K. The Grantee will be responsible for compiling and submitting all invoices, supporting documentation and reporting documents. Invoices must be accompanied by reporting materials where appropriate. Invoices without the appropriate reporting materials will not be paid.

   1) Supporting documentation may include, but is not limited to; purchase orders, receipts, progress payments, subcontractor invoices, timecards, or any other documentation as deemed necessary by the Department to support the reimbursement to the Grantee for expenditures incurred.

L. The Grantee will submit for reimbursements to the Department based on actual costs incurred, and must bill the State based on clear and completed objectives and deliverables as outlined in the application, in Schedule F: Project Timeline and Budget, the Statement of Work, and/or any and all documentation incorporated into this Standard Agreement and made a part thereof.

M. The Department may withhold 10 percent of the grant until grant terms have been fulfilled to the satisfaction of the Department.

EXHIBIT D

PGP TERMS AND CONDITIONS

1. **Reporting**

   A. During the term of the Standard Agreement the Grantee shall submit, upon request of the Department, a performance report that demonstrates satisfaction of all requirements identified in this Standard Agreement.

   B. Upon completion of all objectives and deliverables required to fulfill this contract pursuant to Schedule F: Project Timeline and Budget and the Scope of Work, Exhibit A, Section 4, and as referred to in Exhibit B, Section 6, subsection K. within this Standard Agreement, the Grantee shall submit a final close out report in accordance with Section 604, subsection (b), and as instructed in Attachment 3 of the December 2018 Planning Grants Program Guidelines. The close out report shall be submitted with the final invoice by the end of the grant term as listed in Exhibit B, Section 3, subsection C.

2. **Accounting Records**

   A. The Grantee, its staff, contractors and subcontractors shall establish and maintain an accounting system and reports that properly accumulate incurred project costs by line. The accounting system shall conform to Generally Accepted Accounting Principles (GAAP), enable the determination of incurred costs at interim points of completion, and provide support for reimbursement payment vouchers or invoices.

   B. The Grantee must establish a separate ledger account for receipts and expenditures of grant funds and maintain expenditure details in accordance with the scope of work, project timeline and budget. Separate bank accounts are not required.

   C. The Grantee shall maintain documentation of its normal procurement policy and competitive bid process (including the use of sole source purchasing), and financial records of expenditures incurred during the course of the project in accordance with GAAP.

   D. The Grantee agrees that the state or designated representative shall have the right to review and to copy any records and supporting documentation pertaining to the performance of the Standard Agreement.

   E. Subcontractors employed by the Grantee and paid with moneys under the terms of this Standard Agreement shall be responsible for maintaining accounting records as specified above.

3. **Audits**

   A. At any time during the term of the Standard Agreement, the Department may perform or cause to be performed a financial audit of any and all phases of the award. At the

EXHIBIT D

Department's request, the Grantee shall provide, at its own expense, a financial audit prepared by a certified public accountant. The State of California has the right to review project documents and conduct audits during and over the project life.

1) The Grantee agrees that the Department or the Department's designee shall have the right to review, obtain, and copy all records and supporting documentation pertaining to performance of this Agreement.

2) The Grantee agrees to provide the Department or the Department's designee, with any relevant information requested.

3) The Grantee agrees to permit the Department or the Department's designee access to its premises, upon reasonable notice, during normal business hours for the purpose of interviewing employees who might reasonably have information related to such records and inspecting and copying such books, records, accounts, and other material that may be relevant to a matter under investigation for the purpose of determining compliance with statutes, Program guidelines, and this Agreement.

B. If a financial audit is required by the Department, the audit shall be performed by an independent certified public accountant. Selection of an independent audit firm shall be consistent with procurement standards contained in Exhibit D, Section 8 subsection A. of this Standard Agreement.

1) The Grantee shall notify the Department of the auditor's name and address immediately after the selection has been made. The contract for the audit shall allow access by the Department to the independent auditor's working papers.

2) The Grantee is responsible for the completion of audits and all costs of preparing audits.

3) If there are audit findings, the Grantee must submit a detailed response acceptable to the Department for each audit finding within 90 days from the date of the audit finding report.

C. The Grantee agrees to maintain such records for possible audit after final payment pursuant to Exhibit D, Section 3, subsection E. below, unless a longer period of records retention is stipulated.

1) If any litigation, claim, negotiation, audit, monitoring, inspection or other action has been started before the expiration of the required record retention period, all records must be retained by the Grantee, contractors and sub-contractors until completion of the action and resolution of all issues which arise from it. The Grantee shall include in any contract that it enters into in an amount exceeding $10,000, the Department's right to audit the contractor's records and interview their employees.

EXHIBIT D

2) The Grantee shall comply with the caveats and be aware of the penalties for violation of fraud and for obstruction of investigation as set forth in California Public Contracts Code Section 10115.10.

D. The determination by the Department of the eligibility of any expenditure shall be final.

E. The Grantee shall retain all books and records relevant to this Agreement for a minimum of (3) three years after the end of the term of this Agreement. Records relating to any and all audits or litigation relevant to this Agreement shall be retained for five years after the conclusion or resolution of the matter.

4. **Remedies of Non-performance**

A. Any dispute concerning a question of fact arising under this Standard Agreement that is not disposed of by agreement shall be decided by the Department's Housing Policy Development Manager, or the Manager's designee, who may consider any written or verbal evidence submitted by the Grantee. The decision of the Department's Housing Policy Development Manager or Designee shall be the Department's final decision regarding the dispute.

B. Neither the pendency of a dispute nor its consideration by the Department will excuse the Grantee from full and timely performance in accordance with the terms of this Standard Agreement.

C. In the event that it is determined, at the sole discretion of the Department, that the Grantee is not meeting the terms and conditions of the Standard Agreement, immediately upon receiving a written notice from the Department to stop work, the Grantee shall cease all work under the Standard Agreement. The Department has the sole discretion to determine that the Grantee meets the terms and conditions after a stop work order, and to deliver a written notice to the grantee to resume work under the Standard Agreement.

D. Both the Grantee and the Department have the right to terminate the Standard Agreement at any time upon 30 days written notice. The notice shall specify the reason for early termination and may permit the grantee or the Department to rectify any deficiency(ies) prior to the early termination date. The Grantee will submit any requested documents to the Department within 30 days of the early termination notice.

E. There must be a strong implementation component for the funded activity through this Program, including, where appropriate, agreement by the locality to formally adopt the completed planning document. Localities that do not formally adopt the funded activity could be subject to repayment of the grant.

F. The following shall each constitute a breach of this Agreement:

1) Grantee's failure to comply with any of the terms and conditions of this Agreement.

2) Use of, or permitting the use of, grant funds provided under this Agreement for any

EXHIBIT D

ineligible costs or for any activity not approved under this Agreement.

3) Any failure to comply with the deadlines set forth in this Agreement unless approved by the Program Manager.

G. In addition to any other remedies that may be available to the Department in law or equity for breach of this Agreement, the Department may at its discretion, exercise the following remedies:

1) Disqualify the Grantee from applying for future PGP Funds or other Department administered grant programs;

2) Revoke existing PGP award(s) to the Grantee;

3) Require the return of unexpended PGP funds disbursed under this Agreement;

4) Require repayment of PGP Funds disbursed and expended under this agreement;

5) Seek a court order for specific performance of the obligation defaulted upon, or the appointment of a receiver to complete the obligations in accordance with the PGP Program requirements; and

6) Other remedies available at law, or by and through this agreement. All remedies available to the Department are cumulative and not exclusive.

7) The Department may give written notice to the Grantee to cure the breach or violation within a period of not less than 15 days.

5. Indemnification

Neither the Department nor any officer or employee thereof is responsible for any injury, damage or liability occurring by reason of anything done or omitted to be done by the Grantee, its officers, employees, agents, its contractors, its sub-recipients or its subcontractors under or in connection with any work, authority or jurisdiction conferred upon the Grantee under this Standard Agreement. It is understood and agreed that the Grantee shall fully defend, indemnify and save harmless the Department and all of the Department's staff from all claims, suits or actions of every name, kind and description brought forth under, including, but not limited to, tortuous, contractual, inverse condemnation or other theories or assertions of liability occurring by reason of anything done or omitted to be done by the Grantee, its officers, employees, agents contractors, sub-recipients, or subcontractors under this Standard Agreement.

6. Waivers

No waiver of any breach of this Agreement shall be held to be a waiver of any prior or subsequent breach. The failure of the Department to enforce at any time the provisions of this Agreement, or to require at any time, performance by the Grantee of these provisions, shall in no way be

EXHIBIT D

construed to be a waiver of such provisions nor to affect the validity of this Agreement or the right of the Department to enforce these provisions.

7. **Relationship of Parties**

It is expressly understood that this Standard Agreement is an agreement executed by and between two independent governmental entities and is not intended to, and shall not be construed to, create the relationship of agent, servant, employee, partnership, joint venture or association, or any other relationship whatsoever other than that of an independent party.

8. **Third-Party Contracts**

A. All state-government funded procurements must be conducted using a fair and competitive procurement process. The Grantee may use its own procurement procedures as long as the procedures comply with all City/County laws, rules and ordinances governing procurement, and all applicable provisions of California state law.

B. Any contract entered into as a result of this Agreement shall contain all the provisions stipulated in the Agreement to be applicable to the Grantee's sub-recipients, contractors, and subcontractors. Copies of all agreements with sub-recipients, contracts, and subcontractors must be submitted to the Department's program manager.

C. The Department does not have a contractual relationship with the Grantee's sub-recipients, contractors, or subcontractors, and the Grantee shall be fully responsible for all work performed by its sub-recipients, contractors, or subcontractors.

D. In the event the Grantee is partnering with another jurisdiction or forming a collaborative effort between the Grantee and other jurisdictions who are grantees of the SB 2 Planning Grants Program, the Grantee acknowledges that each partner and/or all entities forming the SB 2 Planning Grants Program collaborative are in mutual written agreement with each other but are contractually bound to the Department under separate, enforceable contracts.

E. In the event the Grantee is partnering with another jurisdiction or forming a collaborative effort with other entities that are not grantees of the SB 2 Planning Grants Program, the Department shall defer to the provisions as noted in subsections 8(B) and 8(C) of this part.

9. **Compliance with State and Federal Laws, Rules, Guidelines and Regulations**

A. The Grantee agrees to comply with all state and federal laws, rules and regulations that pertain to construction, health and safety, labor, fair employment practices, equal opportunity, and all other matters applicable to the grant, the Grantee, its contractors or subcontractors, and any other grant activity.

B. During the performance of this Agreement, the Grantee assures that no otherwise qualified person shall be excluded from participation or employment, denied program

EXHIBIT D

benefits, or be subjected to discrimination based on race, color, ancestry, national origin, sex, gender, gender identity, gender expression, genetic information, age, disability, handicap, familial status, religion, or belief, under any program or activity funded by this contract, as required by Title VI of the Civil Rights Act of 1964, the Fair Housing Act (42 USC 3601-20) and all implementing regulations, and the Age Discrimination Act of 1975 and all implementing regulations.

C. The Grantee shall include the nondiscrimination and compliance provisions of this clause in all agreements with its sub-recipients, contractors, and subcontractors, and shall include a requirement in all agreements with all of same that each of them in turn include the nondiscrimination and compliance provisions of this clause in all contracts and subcontracts they enter into to perform work under the PGP.

D. The Grantee shall, in the course of performing project work, fully comply with the applicable provisions of the Americans with Disabilities Act (ADA) of 1990, which prohibits discrimination on the basis of disability, as well as all applicable regulations and guidelines issued pursuant to the ADA. (42 U.S.C. 12101 et seq.)

E. The Grantee shall adopt and implement affirmative processes and procedures that provide information, outreach and promotion of opportunities in the PGP project to encourage participation of all persons regardless of race, color, national origin, sex, religion, familial status, or disability. This includes, but is not limited to, a minority outreach program to ensure the inclusion, to the maximum extent possible, of minorities and women, and entities owned by minorities and women, as required by 24 CFR 92.351.

10. Litigation

A. If any provision of this Agreement, or an underlying obligation, is held invalid by a court of competent jurisdiction, such invalidity, at the sole discretion of the Department, shall not affect any other provisions of this Agreement and the remainder of this Agreement shall remain in full force and effect. Therefore, the provisions of this Agreement are, and shall be, deemed severable.

B. The Grantee shall notify the Department immediately of any claim or action undertaken by or against it, which affects or may affect this Agreement or the Department, and shall take such action with respect to the claim or action as is consistent with the terms of this Agreement and the interests of the Department.

11. Changes in Terms/Amendments

This Agreement may only be amended or modified by mutual written agreement of both parties.

12. State-Owned Data

A. Definitions

EXHIBIT D

1) Work:

The work to be directly or indirectly produced by the Grantee, its employees, or by and of the Grantee's contractor's, subcontractor's and/or sub-recipient's employees under this Agreement.

2) Work Product:

All deliverables created or produced from Work under this Agreement including, but not limited to, all Work and Deliverable conceived or made, or made hereafter conceived or made, either solely or jointly with others during the term of this Agreement and during a period of six months after the termination thereof, which relates to the Work commissioned or performed under this Agreement. Work Product includes all deliverables, inventions, innovations, improvements, or other works of authorship Grantee and/or Grantee's contractor subcontractor and/or sub-recipient may conceive of or develop in the course of this Agreement, whether or not they are eligible for patent, copyright, trademark, trade secret or other legal protection.

3) Inventions:

Any ideas, methodologies, designs, concept, technique, invention, discovery, improvement or development regardless of patentability made solely by the Grantee or jointly with the Grantee's contractor, subcontractor and/or sub-recipient and/or Grantee's contractor, subcontractor, and/or sub-recipient's employees with one or more employees of the Department during the term of this Agreement and in performance of any Work under this Agreement, provided that either the conception or reduction to practice thereof occurs during the term of this Agreement and in performance of Work issued under this Agreement.

B. Ownership of Work Product and Rights

1) All work Product derived by the Work performed by the Grantee, its employees or by and of the Grantee's contractor's, subcontractor's and/or sub-recipient's employees under this Agreement, shall be owned by the Department and shall be considered to be works made for hire by the Grantee and the Grantee's contractor, subcontractor and/or subrecipient for the Department. The Department shall own all copyrights in the work product.

2) Grantee, its employees and all of Grantee's contractor's, subcontractor's and sub-recipient's employees agree to perpetually assign, and upon creation of each Work Product automatically assigns, to the Department, ownership of all United States and international copyrights in each and every Work Product, insofar as any such Work Product, by operation of law, may not be considered work made for hire by the Grantee's contractor, subcontractor and/or subrecipient from the Department. From time to time upon the Department's request, the Grantee's contractor, subcontractor and/or subrecipients, and/or its employees, shall confirm such

EXHIBIT D

assignments by execution and delivery of such assignment, confirmations or assignment or other written instruments as the Department may request. The Department shall have the right to obtain and hold in its name all copyright registrations and other evidence of rights that may be available for Work Product under this Agreement. Grantee hereby waives all rights relating to identification of authorship restriction or limitation on use or subsequent modification of the Work.

3) Grantee, its employees and all Grantee's contractors, subcontractors and sub-recipients hereby agrees to assign to the Department all Inventions, together with the right to seek protection by obtaining patent rights therefore and to claim all rights or priority thereunder and the same shall become and remain the Department's property regardless of whether such protection is sought. The Grantee, its employees and Grantee's contractor, subcontractor and /or subrecipient shall promptly make a complete written disclosure to the Department of each Invention not otherwise clearly disclosed to the Department in the pertinent Work Product, specifically noting features or concepts that the Grantee, its employees and/or Grantee's contractor, subcontractor and/or subrecipient believes to be new or different.

4) Upon completion of all work under this Agreement, all intellectual property rights, ownership and title to all reports, documents, plans, specifications and estimates, produced as part of this Agreement will automatically be vested in Department and no further agreement will be necessary to transfer ownership to Department.

13. <u>Special Conditions</u>

The State reserves the right to add any special conditions to this Agreement it deems necessary to assure that the policy and goals of the Program are achieved.

City of Loma Linda Official Report

Phillip Dupper, Mayor
Ronald Dailey, Mayor pro tempore
John Lenart, Councilman
Bhavin Jindal, Councilman
Rhodes Rigsby, Councilman

Approved/Continued/Denied
By City Council
Date _____

COUNCIL AGENDA: May 12, 2020

TO: City Council

FROM: T. Jarb Thaipejr, City Manager T.J.T.

SUBJECT: LANDSCAPE MAINTENANCE DISTRICT (LMD) NO. 1
FISCAL YEAR 20-21 ANNUAL REPORT

RECOMMENDATION

It is recommended that the City Council approve:

1. Council Bill #R-2020-12 – Ordering preparation of the Annual Report
2. Council Bill #R-2020-13 – Preliminarily approving the Annual Report; and
3. Council Bill #R-2020-14 – Setting the public hearing regarding the annual assessments for June 9, 2020

BACKGROUND

The City of Loma Linda annually levies and collects special assessments in order to maintain the improvements within the City of Loma Linda Landscaping Maintenance District No. 1. The District was formed prior to 1992 with annexations to the District approved in subsequent years. Annual assessments are established pursuant to the *Landscape and Lighting Act of 1972, Part 2 of Division 15 of the California Streets and Highways Code* (The "1972 Act").

ANALYSIS

The Annual Report has been submitted by Muni-Financial, the Assessment Engineer. The total assessment for FY 20-21 is $414,677. Expenditures for FY 20-21 are estimated to be $515,000. Funds will be transferred in from General Fund to cover expenditure shortfalls. The City will continue to make water conservation changes to the LMD areas as funding permits in order to reduce maintenance and operation costs.

FINANCIAL IMPACT

Funding from Account No. 71-5200-1820, Professional Services, for the assessment and report services.

City of Loma Linda

Landscape Maintenance District No. 1

2020/2021 Engineer's Annual Levy Report

Intent Meeting: May 12, 2020
Public Hearing: June 09, 2020

27368 Via Industria, Suite 200
Temecula, California 92590
T. 951.587.3500 800.755.6864
F. 951.587.3510 888.326.6864

www.willdan.com

WILLDAN

AFFIDAVIT FOR THE ENGINEER'S ANNUAL LEVY REPORT

Landscape Maintenance District No. 1

City of Loma Linda

San Bernardino County, State of California

This Report describes the Landscape Maintenance District No. 1 and subsequent annexations (the "District") and services therein including the improvements, budgets, parcels and assessments to be levied for Fiscal Year 2020/2021 as they existed at the time of the passage of the Resolution of Intention. Reference is hereby made to the San Bernardino County Assessor's maps for a detailed description of the lines and dimensions of parcels within the District. The undersigned respectfully submits the enclosed Report as directed by the City Council.

Dated this _____ day of _____, 2020.

Willdan Financial Services
Assessment Engineer
On Behalf of the City of Loma Linda

By: _____

Stacee Reynolds, Senior Project Manager
District Administration Services

By: _____

Richard Kopecky
R. C. E. # 16742

TABLE OF CONTENTS

I. OVERVIEW **1**

A. INTRODUCTION **1**
B. COMPLIANCE WITH CURRENT LEGISLATION **1**

II. DESCRIPTION OF THE DISTRICT **3**

A. BOUNDARIES OF THE DISTRICT **3**
B. DESCRIPTION OF THE DISTRICT IMPROVEMENTS AND SERVICES **6**

III. METHOD OF APPORTIONMENT **9**

A. GENERAL **9**
B. SPECIAL BENEFIT **10**
C. GENERAL BENEFIT **11**
D. NO LANDSCAPING IMPROVEMENTS, PARTIALLY MAINTAINED OR SELF MAINTAINED **11**
E. ASSESSMENT METHODOLOGY **13**
F. ASSESSMENT RANGE FORMULA **13**

IV. DISTRICT BUDGETS **14**

A. DESCRIPTION OF BUDGET ITEMS **14**
B. ASSESSMENT DETAILS **16**
C. DISTRICT BUDGET FISCAL YEAR 2020/2021 **17**

V. APPENDIX A – DISTRICT BUDGET **18**

VI. APPENDIX B - DISTRICT ASSESSMENT DIAGRAM **26**

VII. APPENDIX C – 2020/2021 ASSESSMENT ROLL **27**

VIII. APPENDIX D - RESOLUTIONS **28**

I. OVERVIEW

A. INTRODUCTION

The City of Loma Linda ("City") annually levies and collects special assessments in order to maintain the improvements within the City of Loma Linda Landscaping Maintenance District No. 1 ("District"). The District was formed in January 1976 with several annexations to the District approved in subsequent years. Annual assessments were established pursuant to the *Landscape and Lighting Act of 1972, Part 2 of Division 15 of the California Streets and Highways Code* (the "1972 Act").

This Engineer's Annual Levy Report ("Report") describes the District, any annexations or changes to the District, and the proposed assessments for Fiscal Year 2020/2021. For the purpose of this Report, the word "parcel" refers to an individual property assigned its own Assessor's Parcel Number ("APN") by the County of San Bernardino ("County") Assessor's Office. The County Auditor/Controller uses APN's and specific Fund Numbers to identify properties on the tax roll assessed for special district benefit assessments. The proposed assessments are based on the historical and estimated costs to maintain the improvements that provide special benefit to properties within the District. The costs of improvements and the annual levy include budgeted expenditures, deficits, surpluses, revenues, and reserves. Each parcel is assessed proportionately for only those improvements provided and for which the parcel receives special benefit. Following review of the Report and consideration of public comments and written protests at a public hearing, the City Council ("Council") may order amendments to the Report or confirm the Report as submitted. Following approval of the Report, the Council may order the levy and collection of assessments for Fiscal Year 2020/2021 pursuant to the 1972 Act. In such case, the assessment information will be submitted to the County Auditor/Controller, and included on the property tax roll for each benefiting parcel for Fiscal Year 2020/2021.

B. COMPLIANCE WITH CURRENT LEGISLATION

On November 5, 1996, California voters approved Proposition 218. This Constitutional amendment was the latest in a series of initiatives altering the revenue-raising discretion of California's local agencies. The provisions of Proposition 218 are set forth in the California Constitution Articles XIIIC and XIIID of the California Constitution.

In Article XIIID Section 2 (b), “Assessments” are defined as:

> “*…any levy or charge upon real property by an agency for a special benefit conferred upon the real property. ‘Assessment’ includes, but is not limited to, ‘special assessment,’ ‘benefit assessment,’ ‘maintenance assessment,’ and ‘special assessment tax.’*”

Article XIIID requires that beginning July 1, 1997, new and existing assessments (with some exceptions) conform to new substantive and procedural requirements.

Parcels included in the original District formation and each subsequent annexation was conditioned to install landscape improvements before the development could proceed. In order to preserve the investment in the landscape improvements, the developer was required to form a separate 1972 Act Maintenance District or to be annexed into the District. Each developer who at the time owned the parcels subject to the assessment, agreed to either the formation or annexation requirement and the assessments being imposed. Subsequent owners of parcels were also made aware through title reports and Department of Real Estate “White Paper” reports that the parcels were in the District and subject to the assessments. Purchase of the parcel(s) was also in agreement to be subject to the assessments. Therefore, the assessments adopted for the District prior to the passage of Proposition 218 are exempt from the provisions of Article XIIID Section 4 of the Constitution, provided the assessments are not increased above the maximum assessment rates in effect prior to Proposition 218. Subsequent increases, if any, will be subject to the procedural and approval process of Section 4 of Article XIIID.

New or increased assessments must satisfy certain noticing and meeting requirements by law. The Brown Act defines the terms “new or increased assessment” to exclude certain conditions. These certain conditions include “any assessment that does not exceed an assessment formula or range of assessments previously adopted by the agency or approved by the voters in the area where the assessment is imposed.” This definition was later confirmed by Senate Bill 919 (the proposition 218 implementing legislation).

II. DESCRIPTION OF THE DISTRICT

A. BOUNDARIES OF THE DISTRICT

The District consists of the original area formed in January 1976 and seventy-six (76) subsequent annexations. Reference is made to Appendix B for the District Assessment Diagram. The following table lists the various annexations, development types and development descriptions included in the boundaries of the District and subject to the District assessments.

Annexation Number	Type of Development	Development Description
Original	Commercial	Parcel Map 958.
1	Residential	Tract Nos. 10131, 10132 and 10133.
2	Residential	Tract No. 9438.
3	Commercial	Loma Linda Plaza Shopping Center.
4	Multi-Family	PPD 83-9.
5	Residential	Tract Nos. 10134, 10135, 10136 and 10137.
6	Residential	Tract No. 9389.
7	Commercial	Tract No. 12734 and Parcel Maps 3231 and 4683.
8	Residential	Tract Nos. 10794 and Parcel Map 5241.
9	Commercial	PPD 80-2.
10	Multi-Family	Parcel Map 7277.
13	Residential	Tracts 9817 and 9817-1.
14	Commercial	Parcel Map 7857.
15a	Residential	PPD 82-3 and Tract No. 12458.
15b	Commercial	PPD 82-3 and Tract No. 12458.
16	Multi-Family	Tract No. 12475.
17	Multi-Family	Tract Nos. 12609 and 12881.
18	Residential	Tract No. 12294.
19	Residential	Tract No. 11516 and Assessor's Parcel No. 293-053-01.
20	Multi-Family	PPD 84-2.

Annexation Number	Type of Development	Development Description
21	Multi-Family	PPD 84-12.
22	Commercial	Parcel Map 6643.
23	Commercial	Tract No. 12771 (Loma Linda Redevelopment Agency).
24	Commercial	PPD 85-3.
25	Commercial	Parcel Map 9198.
26	Commercial	Tract No. 12916.
27	Residential	Tracts 10134 and 10135.
28	Commercial	PPD 86-5.
29	Residential	Tract No. 13046.
30	Commercial	PPD 85-13.
31	Residential	Tract No. 13449.
32	Commercial	Parcel Map 10741.
33a	Commercial	PPD 87-16 and PPD 87-9.
33b	Commercial	PPD 87-16 and PPD 87-9.
34	Residential	Tract No. 13705.
35	Residential	Tract No. 13635.
36a	Commercial	PPD 86-17 and PPD 87-12.
36b	Commercial	PPD 86-17 and PPD 87-12.
37	Multi-Family	PPD 85-6.
38	Commercial	PPD 85-8.
39	Residential	Tract No. 13887.
40	Multi-Family	Parcel Map 11886.
41	Residential	Tract No. 13943.
42	Residential	Tract No. 14216.
43	Multi-Family	Tract No. 14339.
44	Commercial	Tract No. 12962.
45	Commercial	Mini-storage on Barton Road west of California Street.
46	Commercial	PPD 88-10.

Annexation Number	Type of Development	Development Description
48	Residential	Barton Road Frontage (Northwest corner of Barton Road and Benton Street).
50	Commercial	CUP 93-2.
51	Commercial	Tract No. 12916.
52	Commercial	CUP 93-5.
53	Commercial	College Home Tract.
54	Residential	Tract Nos. 14544, 14545, 14552.
55	Residential	Tract No. 15071.
56	Residential	Tract No. 15917, Van Leuven and San Timoteo Creek.
57	Commercial	24913 Redlands Boulevard.
58	Residential	Tract No. 16016, Prospect Avenue and Mountain View.
59	Residential	Tract No. 14543, Lawton Avenue and Whittier Avenue.
60	Commercial	Along Barton Rd. between Mountain View and Bryn Mawr Ave.
61	Residential	Tract No. 16234, Cole Street east of Benton Street.
62	Residential	Tract No. 16259.
63	Residential	Tract No. 16341.
64	Residential	Tract No. 16382.
65	Residential	Parcel Map 16120.
66	Residential	Tract No. 16650.
67	Residential	Tract No. 15422.
68	Residential	Tract No. 16323.
69	Residential	Tract No. 16730.
70	Commercial	East of New Jersey Street and north of Barton Rd.
71	Commercial	Along northeast corner of California Ave. and Barton Rd.
72	Commercial	Along Barton Road, 600 ft. easterly of Mountain View Avenue (25805 and 25875 Barton Road).
73	Commercial	Redview Plaza. Northwest corner of Mountain View Avenue and Redlands Blvd.
74	Residential	Tract 18963, east of California Street and south of Citrus Avenue

Annexation Number	Type of Development	Development Description
75	Residential	Tract 19963, east and west sides of New Jersey Street, between Orange Avenue and Citrus Avenue.
76	Residential	Tract 18990, south of Redland, west of California Street and north of Mission Road.

** Annexations 11, 12, 47, and 49 were combined with annexations 26, 43, 46 and 54. Annexations 63, 64, 66, 67, 68 and 69 have homeowners' associations that will maintain most or all common area landscaping within the interior of the respective developments. Annexations 30, 32, and 44 have no landscaping and are not assessed.*

B. DESCRIPTION OF THE DISTRICT IMPROVEMENTS AND SERVICES

Landscaping and irrigation improvements have been completed along the Barton Road frontage of Parcel Map 958 (Original) and the development that was the basis of the original district. There have been seventy-five (76), subsequent annexations to the District, which are shown on the map included within this Report. Only those annexations having improvements to be maintained and serviced by the District are addressed within this Report.

Maintenance means the furnishing of services and materials for the ordinary and usual maintenance, operation and servicing of the ornamental structures, landscaping and appurtenant facilities, including repair, removal or replacement of all or part of any of the ornamental structures, landscaping or appurtenant facilities; providing for the life, growth, health, and beauty of the landscaping, including cultivation, irrigation, trimming, spraying, fertilizing and treating for disease or injury; the removal of trimmings, rubbish, debris and other solid waste; and the cleaning, sandblasting and painting of walls and other improvements to remove or cover graffiti. Servicing means the furnishing of electricity for the lighting and operation of the ornamental structures, landscaping, and appurtenant facilities, and water for the irrigation and control of the landscaping and the maintenance of any of the ornamental structures, landscaping, and appurtenant facilities

The following table lists the various areas and location of the landscaping and irrigation improvements within the District.

Annexation Number	Type of Development	Description of Area and Improvements
Original	Commercial	The Barton Road frontage of Parcel Map 958.
1	Residential	The Mountain View Avenue frontage and interior portions of Tract Nos. 10131, 10132 and 10133.
2	Residential	The Mountain View frontage of Tract No. 9438.
3	Commercial	The Barton Road frontage of the Loma Linda Plaza Shopping Center.
4	Multi-Family	The Mountain View Avenue frontage of PPD 83-9.
5	Residential	The Bryn Mawr Avenue frontage of Tract Nos. 10134, 10135, 10136 and 10137.

Annexation Number	Type of Development	Description of Area and Improvements
6	Residential	The Mountain View Avenue frontage of Tract No. 9389.
7	Commercial	The Mountain View Avenue frontage of Tract No. 12734 and Parcel Maps 3231 and 4683.
8	Residential	The Mountain View Avenue frontage of Tract Nos. 10794 and Parcel Map 5241.
9	Commercial	The Redlands Boulevard frontage of PPD 80-2.
10	Multi-Family	The Mountain View Avenue frontage of Parcel Map 7277.
13	Residential	The Mountain View Avenue frontage of Tracts 9817 and 9817-1.
14	Commercial	The Redlands Boulevard frontage of Parcel Map 7857.
15a	Residential	The Redlands Boulevard frontage of PPD 82-3 and the Whittier Avenue, Verde Grove Avenue and Lawton Street frontages of Tract No. 12458.
15b	Commercial	The Redlands Boulevard frontage of PPD 82-3 and the Whittier Avenue, Verde Grove Avenue and Lawton Street frontages of Tract No. 12458.
16	Multi-Family	The Redlands Boulevard frontage of Tract No. 12475.
17	Multi-Family	The Redlands Boulevard frontage of Tract Nos. 12609 and 12881.
18	Residential	The Bryn Mawr Avenue and Beaumont Avenue frontages of Tract No. 12294.
19	Residential	The Bryn Mawr Avenue, Lawton Avenue, Whittier Avenue, and Beaumont Avenue frontages of Tract No. 11516 and Assessor's Parcel No. 293-053-01.
20	Multi-Family	The Mountain View Avenue frontage of PPD 84-2.
21	Multi-Family	The Redlands Boulevard frontage of PPD 84-12.
22	Commercial	The Redlands Boulevard frontage of Parcel Map 6643.
23	Commercial	The Redlands Boulevard, Camelot Lane, and Hampton Drive frontages of Tract No. 12771 (Loma Linda Redevelopment Agency).
24	Commercial	The Barton Road frontage of PPD 85-3.
25	Commercial	The Mountain View and Redlands Boulevard frontages of Parcel Map 9198.
26	Commercial	The Redlands Boulevard frontage of Tract No. 12916.
27	Residential	The Bryn Mawr Avenue frontages and various interior streets of Tracts 10134 and 10135.
28	Commercial	The Redlands Boulevard and Mountain View Avenue frontages of PPD 86-5.
29	Residential	The Second Street and Bryn Mawr Avenue frontages of Tract No. 13046.
30	Commercial	The Redlands Boulevard frontage of PPD 85-13.
31	Residential	The Lawton Avenue and Bryn Mawr Avenue frontages of Tract No. 13449.
32	Commercial	The Mountain View Avenue and Cottonwood Road frontages of Parcel Map 10741.
33a	Commercial	The Barton Road and Redlands Boulevard frontages of PPD 87-16 and PPD 87-9.
33b	Commercial	The Barton Road and Redlands Boulevard frontages of PPD 87-16 and PPD 87-9.
34	Residential	The Second Street and Whittier Avenue frontages of Tract No. 13705.
35	Residential	The Lawton Avenue and Bryn Mawr Avenue frontages of Tract No. 13635.

Annexation Number	Type of Development	Description of Area and Improvements
36a	Commercial	The Redlands Boulevard frontages of PPD 86-17 and PPD 87-12.
36b	Commercial	The Redlands Boulevard frontages of PPD 86-17 and PPD 87-12.
37	Multi-Family	The Mountain View Avenue frontage of PPD 85-6.
38	Commercial	The Redlands Boulevard frontage of PPD 85-8.
39	Residential	The Beaumont Avenue boundary and various interior streets of Tract No. 13887.
40	Multi-Family	The Oakwood and Barton Road frontages of Parcel Map 11886.
41	Residential	The George, Whittier, Beaumont, and Bryn Mawr frontages and various interior streets of Tract No. 13943.
42	Residential	The Mountain View Avenue frontage of Tract No. 14216.
43	Multi-Family	The Mountain View and Prospect Avenue frontages of Tract No. 14339.
44	Commercial	The Beaumont Street frontage of Tract No. 12962.
45	Commercial	The Barton Road frontage of the mini-storage on Barton Road west of California Street.
46	Commercial	The Redlands Boulevard frontage of PPD 88-10.
48	Residential	Barton Road Frontage. (northwest corner of Barton Road and Benton Street).
50	Commercial	The Redlands Boulevard frontage of CUP 93-2.
51	Commercial	The Redlands Boulevard frontage of Tract No. 12916.
52	Commercial	The Redlands Boulevard frontage of CUP 93-5.
53	Commercial	The Redlands Boulevard frontage of the College Home Tract.
54	Residential	Tract Nos. 14544, 14545, 14552.
55	Residential	Tract No. 15071.
56	Residential	Tract No. 15917, Van Leuven and San Timoteo Creek.
57	Commercial	24913 Redlands Boulevard.
58	Residential	Tract No. 16016, Prospect Avenue and Mountain View.
59	Residential	Tract No. 14543, Lawton Avenue and Whittier Avenue.
60	Commercial	Along Barton Rd. between Mountain View and Bryn Mawr Ave.
61	Residential	Tract No. 16234, Cole Street east of Benton Street.
62	Residential	Improvements along Oakwood Drive.
63	Residential	Parkways and median right of ways along Mission Road and common areas and road medians within Tract No. 16341.
64	Residential	Parkways along Newport Avenue and common areas within Tract No. 16382.
65	Residential	Parkways along Barton Road, Barton Road Median, New Jersey Street, Orange Avenue, and California Street, and common areas within Parcel Map 16120.
66	Residential	Parkways adjacent to Bryn Mawr Avenue and George Street and slope easements adjacent to Bryn Mawr Avenue and George Street.
67	Residential	Parkways along Whittier Avenue and First Street.
68	Residential	Common areas within Parcel Map 16323.
69	Residential	Median landscaping along Mission Road from Mesquite Avenue and Earp Drive, and common areas within Parcel Map 16730.

Annexation Number	Type of Development	Description of Area and Improvements
70	Commercial	Landscape and irrigation improvements within or adjacent to the annexation territory and surrounding properties.
71	Commercial	Median landscaping surrounding the commercial development located on the northeast corner of California Avenue and Barton Road.
72	Commercial	South side of Barton Road approximately 600 feet easterly of Mountain View Avenue (25805 and 25875 Barton Road).
73	Commercial	West side of Mountain View Avenue, and north side of Redlands Blvd.
74	Residential	East of California Street and south of Citrus Avenue.
75	Residential	East and west sides of New Jersey Street, between Orange Avenue and Citrus Avenue.
76	Residential	South of Redland, west of California Street and north of Mission Road.

** Annexations 11, 12, 47, and 49 were combined with annexations 26, 43, 46 and 54. Annexations 63, 64, 66, 67, 68 and 69 have homeowners' associations that will maintain most or all common area landscaping within the interior of the respective developments. Annexations 30, 32, and 44 have no landscaping and are not assessed.*

Landscaped areas are portions of easements or road rights-of-way previously granted to the City, and the City has determined that properties within the District receive special benefit from the maintenance and servicing of these improvements.

The plans and specifications for the landscaping and irrigation improvements within each annexation have been prepared by the developer and have been approved as part of the improvement plans for the various developments. The plans and specifications for the landscaping and irrigation are in conformance with the requirements of the City Council conditions of approval of said Parcel Maps, Tracts, and Planned Parcel Developments.

Plans and specifications for the improvements for the original District and each subsequent annexation are voluminous and are not bound in this report but are on file in the office of the City Clerk and the City Engineer where they are available for public inspection. Said plans and specifications are by reference incorporated and made part of this report.

III. METHOD OF APPORTIONMENT

A. GENERAL

Pursuant to the 1972 Act and the provisions of Article XIIID, the costs of the District are apportioned by a formula or method which fairly distributes the net amount to be assessed among the assessable parcels in proportion to the special benefits received by each such parcel from the improvements and a parcel's assessment may not exceed the reasonable cost of the proportional special benefit conferred on that parcel. Article XIIID requires that only special benefits are assessable and that the agency shall separate the general benefit

from special benefit. A special benefit is a particular and distinct benefit over and above general benefits conferred on the public at large, including real property within the district. The general enhancement of property value does not constitute a special benefit. Each parcel within the District receives special benefits from the improvements due to the close proximity of the landscaping improvements to each parcel.

B. SPECIAL BENEFIT

The method of apportionment (method of assessment) is based on the premise that each assessed parcel receives special benefit from the improvements maintained, serviced and funded by the assessments and specifically, the landscape and irrigation improvements installed in connection with the development of these parcels. The desirability of properties within the District is enhanced by the presence of well-maintained landscaping improvements in close proximity to those properties.

The annual assessments outlined in this Report are based on the estimated costs to provide necessary services, operation, administration, and maintenance required to ensure the satisfactory condition and quality of each improvement. The District improvements include various landscaped areas and accompanying appurtenances that provide special benefits to various properties within the District.

The special benefits associated with the landscaping improvements are specifically:

- Enhanced desirability of properties through association with the improvements.
- Improved aesthetic appeal of properties within the District providing a positive representation of the area.
- Enhanced adaptation of the urban environment within the natural environment from adequate green space and landscaping.
- Environmental enhancement through improved erosion resistance and dust and debris control.
- Increased sense of pride in ownership of property within the District resulting from well-maintained improvements associated with the properties.
- Reduced criminal activity and property-related crimes (especially vandalism) against properties in the District through well-maintained surroundings and amenities.

- Enhanced environmental quality of the parcels by moderating temperatures, providing oxygenation and attenuating noise.

The preceding special benefits contribute to a special enhancement and desirability of each of the assessed parcels within the District.

C. GENERAL BENEFIT

In addition to the special benefits received by the parcels within the proposed annexation, there are incidental general benefits conferred by the improvements within the District.

Each of the following constitutes incidental general benefits conferred by the District improvements:

- The proper maintenance of landscaping and appurtenant facilities within the District will control dust from blowing onto properties outside of the District boundaries.
- The control of erosion will reduce runoff into the City's storm drain system.
- The proper maintenance of landscaped areas will facilitate proper drainage of properties within the District and also reduces the potential for flooding damage to properties on the downward slope from the District.
- The spraying and treating of landscaping within the District for disease reduces the likelihood of insect infestation and other diseases spreading to landscaping located throughout other properties within the City.
- The proper maintenance of landscaping and ornamental structures provides a positive visual experience to persons passing by the District boundaries.

The total benefits are thus a combination of the special benefits to the parcels within the District and the general benefits to the public at large and to adjacent property owners. The portion of the total landscape maintenance and servicing costs that are associated with general benefits will not be assessed to the parcels in the District but will be paid from other City Funds.

D. NO LANDSCAPING IMPROVEMENTS, PARTIALLY MAINTAINED OR SELF MAINTAINED

The cost allocation/special benefit nexus to developed parcels in each annexation area is similar and appropriate for most parcels. In addition, the landscape improvements in some annexations are currently maintained by the property owners and are proposed to be maintained by the property owners this

coming fiscal year if approved by the City Council. Also, City, County and Redevelopment Agency annexations are exempt and are not assessed.

The following is a list of annexations within this category and their status.

Annexation No.	Status
3	Self-Maintained
7	Self-Maintained
8	Self-Maintained
9	Self-Maintained
13	Self-Maintained
14	Self-Maintained
15b	Self-Maintained
20	Self-Maintained
23	Not Assessed – Government (Loma Linda Redevelopment Agency)
25	Self-Maintained
28	Self-Maintained
30	Not Assessed - No Landscaping
32	Not Assessed - No Landscaping
36a	Self-Maintained
40	Self-Maintained
43	Self-Maintained
44	Not Assessed - No Landscaping
45	Self-Maintained
50	Self-Maintained
57	Self-Maintained
58	Self-Maintained
60	Self-Maintained
63	Partially HOA Maintained
64	Partially HOA Maintained
65	Self-Maintained
66	Partially HOA Maintained
67	Partially HOA Maintained
68	Partially HOA Maintained
69	Partially HOA Maintained
73	Self-Maintained
74	Self-Maintained
75	Self-Maintained
76	Self-Maintained

**Annexations 11, 12, 47, and 49 were combined with annexations 26, 43, 46 and 54. Annexations 63, 64, 66, 67, 68 and 69 have homeowners' associations that will maintain most or all common area landscaping within the interior of the respective developments. Annexations 30, 32, and 44 have no landscaping and are not assessed.*

Property owners having parcels within the District who are allowed to provide for their own landscape maintenance receive no assessment associated with the maintenance costs because these costs are paid directly to their own employees or contractor for this maintenance. They may also pay direct water costs to keep the landscaping alive and well. However, they will receive special benefit and be

assessed for the costs associated with the Report and District administration to ensure that the required landscaping will be maintained to the standards established by the City and anticipated when the improvements were initially required.

Since this special benefit is associated with each annexation area, the assessments are based on the number of units of assessment for each annexation area. Thus, the assessments are the same to administer and to prepare the Report for the annexation areas providing their own landscape maintenance.

E. ASSESSMENT METHODOLOGY

The costs to provide maintenance and servicing of the improvements within or adjacent to the original area and each annexation area represent a zone of benefit ("Zone") and provide a distinct and special benefit to each parcel in the Zone. The costs to provide maintenance and servicing of the improvements for each Zone are determined and are fairly and equitably distributed among each assessable parcel in the Zone based upon the estimated special benefit received by each parcel. The costs of the Report and District administration are fairly and equitably distributed to all Zones, including those that have no improvements or that are fully or partially self-maintained.

Assessable parcels within each Zone are determined to receive the same special benefit from the improvements due to their similarity in size and use and their similar proximity to the improvements. Therefore, each assessable parcel in a Zone is assessed an equal amount.

For Fiscal Year 2020/2021 the assessment rate within each Zone will be the Balance to Levy divided by the number of assessable parcels in the Zone, with the exception of Zone 70 and Zone 76, which is calculated by the Balance to Levy divided by EBU count.

F. ASSESSMENT RANGE FORMULA

An assessment range formula for the District assessments has been confirmed through property owner ballot proceedings in compliance with Article XIIID, except those existing assessments within the District, such as the **Original District and Annexations 1-50,** which qualified as exempt assessments pursuant to Article XIIID, Section 5 of the Constitution and did not require a ballot proceeding under the provisions of Section 4. The purpose of establishing an assessment range formula is to provide for reasonable increases and inflationary adjustment to the assessment amounts without requiring costly noticing and mailing procedures, which would be added to the District costs and assessments. The assessment range formula shall be applied to future assessments within the District. The following describes this assessment range formula:

Wherein, if the proposed assessment (levy per unit or rate) is less than or equal to, the prior year's maximum assessment plus the adjustments described in the following, then the proposed assessment is not considered an increased assessment.

If the proposed assessment is less than the maximum assessment approved in the previous fiscal year adjusted by a percentage no greater than the annual percentage increase of the Consumer Price Index ("CPI"), the assessment shall not be considered as an increase.

For **Annexations 51 through 76**, the maximum assessment amount allowed for each fiscal year shall be adjusted annually by an amount equal to the percentage increase of the CPI for the Riverside-San Bernardino-Ontario area for Urban Consumers, as developed by the U.S. Bureau of Labor Statistics, for March of each year and the CPI for March of the previous fiscal year. The CPI adjustment for Fiscal Year 2020/2021 is 2.30%. Such assessment adjustments shall not be considered an increase in assessment and shall not require that a notice or Assessment Ballot be sent to property owners within these annexation areas. The base assessment amount will be the amount originally noticed and approved by the property owners at the time of formation and adjusted annually to establish the new maximum assessment amounts. An increased assessment that exceeds this adjusted maximum assessment amount will require property owner balloting approval before the increase may be imposed. Annexation 76 increase in assessment will be effective in Fiscal Year 2021/2022.

IV. DISTRICT BUDGETS

A. DESCRIPTION OF BUDGET ITEMS

The following is a brief description of the costs associated with the improvements and services funded through the District.

DIRECT COSTS:

***Maintenance* —** Includes regularly scheduled labor and general maintenance cost including wages, salaries, benefits and contract services required to properly maintain and ensure the satisfactory condition of the improvements and appurtenant facilities.

***Utilities* —** The furnishing of water and electricity required for the operation and maintenance of the improvements and facilities.

***Capital Repairs/Improvements* —** This item includes repairs to the improvements and facilities that are not included in the yearly maintenance costs.

This may include repair of damaged amenities due to vandalism, storms, etc. Also included may be planned upgrades or replacements of the improvements and equipment that provide a special benefit to the District. Includes materials, supplies (e.g. pipe, fertilizer, insecticides, fuel, cleaning material etc.), and equipment (e.g. communication, small tools, rentals, machinery etc.) required to operate, maintain and ensure the satisfactory condition of the improvements and appurtenant facilities.

ADMINISTRATIVE COSTS:

***Administration/Operations/Insurance* —** May include the administrative and professional service costs associated with the coordination of District services and operations including response to public concerns and education, procedures associated with the levy and collection of assessments, the costs of contracting with professionals to provide administrative, legal or engineering services specific to the District, and the cost for the County to collect assessments on the property tax bills.

***Professional Services* —** The cost of contracting with professionals to provide services specific to the levy of assessments and annual administration of the District.

OTHER BUDGET ITEMS:

***General Fund Contributions* —** If the amount that can be collected through the annual assessments is not sufficient to cover the total annual direct costs and administrative costs, a General Fund contribution from the City may be necessary to cover the shortfall.

***Credit/Adjustments/HOA Adjustments* —** Miscellaneous credits to the levy, such as the application of excess District funds, etc.

***Total Number of Parcels* —** The total number of parcels within the District.

***Total Parcels Levied* —** The total number of parcels within the District that are assessed. Non-assessable lots or parcels include properties that have been determined to receive no special benefits from the improvements and may include land principally encumbered by public or other rights-of-way or easements, common areas, and/or parcels that have restricted use or development potential.

***Levy per Parcel (shown in Appendix "A")* —** This amount represents the assessment rate being applied to each assessable parcel in each area. The Levy per Parcel is the result of dividing the Balance to Levy per area by the sum of the number of assessable parcels.

B. ASSESSMENT DETAILS

Throughout the District there are certain annexations that receive different considerations in determining their annual assessments.

Annexations 3, 7, 8, 9, 13, 14, 15b, 20, 25, 28, 30, 36a, 40, 43, 45, 50, 57, 58, 60, 65, 73, ***74, 7*****5 and 76** are self-maintained areas and are not assessed.

Annexations 63, 64, 66, 67, 68 and 69 are areas maintained by a Homeowner's Association, and assessments are reduced to reflect only the improvement costs paid by the City and/or administrative costs associated with the area.

Annexations 11, 12, 47, and 49 were combined and are not assessed. In addition, ***Annexations 30, 32, and 44*** have no landscaping and are not assessed.

Annexations 51 through 76 receive an annual increase in their maximum assessments based on the annual CPI index.

C. DISTRICT BUDGET FISCAL YEAR 2020/2021

FISCAL YEAR 2020-2021 Landscape Maintenance District No. 1 District Budget Totals	
DIRECT COSTS	
Maintenance	$196,100
Utilities	180,000
Capital Repairs/ Improvements	38,300
Subtotal	**$414,400**
ADMINISTRATIVE COSTS	
Administration/ Operations/ Insurance	$86,600
Professional Services	14,000
Subtotal	**$100,600**
Total Direct & Administrative Costs	**$515,000**
Levy Adjustments	
General Fund (Contribution)	(100,323)
Credit/Adjustments/ HOA Adjustments	0
Total Credits	**(100,323)**
BALANCE TO LEVY	**$414,677**
Total Number of Active Parcels	**3,057**
Total Parcels to be Levied	**2,248**
Fund Balance Information	
Beginning Reserve Balance as of 7/1/2020	**$0**
Reserve Fund Collection/(Deduction)	0
Ending Reserve Fund Balance	**$0**
Credit Available for FY 2020/21	**$0**
Credit Used for FY 2020/21	**0**
Credit Remaining for FY 2020/21	**$0**

V. APPENDIX A – DISTRICT BUDGET

Please refer to the section entitled **"Appendix A – District Budget"** for further details.

District Name	Original	1	2	3	4	5	6	7	8	9	10
Tract/ Parcel	Parcel Map 958	Tracts: 10131, 10132, 10133	Tract: 9438	Commercial: Loma Linda Shopping Center	Multi-Family: PPD 83-9	Tracts: 10134,10135, 10136, 10137	Tract: 9389	Tract: 12734/ Parcel Maps: 3231, 4683	Tracts: 10794 / Parcel Map 5241	PPD 80-2	Parcel Map 7277
Notes				(1)				(1)	(1)	(1)	
Direct Costs											
Maintenance	$3,516	$2,012	$529	$0	$1,070	$1,099	$1,259	$0	$0	$0	$403
Utilities	9,601	3,384	2,190	0	2,085	5,026	2,609	0	0	0	1,201
Capital Repairs/Improvements	1,774	625	405	0	385	929	482	0	0	0	222
Subtotal	**$14,892**	**$6,022**	**$3,123**	**$0**	**$3,539**	**$7,055**	**$4,351**	**$0**	**$0**	**$0**	**$1,826**
% of Direct Costs	**3.59%**	**1.45%**	**0.75%**	**0.00%**	**0.85%**	**1.70%**	**1.05%**	**0.00%**	**0.00%**	**0.00%**	**0.44%**
Administrative Costs											
Administration/Operations/Insurance	$3,112	$1,258	$653	$0	$740	$1,474	$909	$0	$0	$0	$382
Professional Services	503	203	106	0	120	238	147	0	0	0	62
Subtotal	**$3,615**	**$1,462**	**$758**	**$0**	**$859**	**$1,713**	**$1,056**	**$0**	**$0**	**$0**	**$443**
Total Direct and Administrative Costs	**$18,507**	**$7,483**	**$3,881**	**$0**	**$4,399**	**$8,767**	**$5,407**	**$0**	**$0**	**$0**	**$2,269**
Levy per parcel of just Direct & Admin Costs	**$4,626.65**	**$86.02**	**$62.60**	**$0.00**	**$4,398.71**	**$128.93**	**$193.11**	**$0.00**	**$0.00**	**$0.00**	**$1,134.63**
Levy Adjustments											
Reserve Fund Collection/(Contribution)	$0	$0	$0	$0	$0	$0	$0	$0	$0	$0	$0
Other Revenue/General Fund Contribution	(4,819)	(1,512)	(552)	0	(1,189)	(1,694)	(1,274)	0	0	0	(568)
Credit/Adjustments/HOA Adjustments	0	0	0	0	0	0	0	0	0	0	0
Subtotal	**($4,819)**	**($1,512)**	**($552)**	**$0**	**($1,189)**	**($1,694)**	**($1,274)**	**$0**	**$0**	**$0**	**($568)**
Balance to Levy	**$13,687**	**$5,972**	**$3,329**	**$0**	**$3,210**	**$7,073**	**$4,133**	**$0**	**$0**	**$0**	**$1,701**
Total Number of Parcels	4	87	62	2	1	68	28	1	56	28	2
Total Parcels Levied	4	87	62	0	1	68	28	0	0	0	2
Total EBU's											
% of Parcels	0.18%	3.87%	2.76%	0.00%	0.04%	3.02%	1.25%	0.00%	0.00%	0.00%	0.09%
Proposed Levy Per Benefit Unit FY 2020/21	**$3,421.830**	**$68.640**	**$53.700**	**$0.000**	**$3,209.730**	**$104.020**	**$147.620**	**$0.000**	**$0.000**	**$0.000**	**$850.440**
Maximum Assessment Per Benefit Unit	**$3,421.830**	**$68.640**	**$53.700**	**$398.080**	**$3,209.730**	**$104.020**	**$147.620**	**$79.800**	**$7.720**	**$46.220**	**$850.440**
Total Assessment Allowable	**$13,687.32**	**$5,971.68**	**$3,329.40**	**$0.00**	**$3,209.73**	**$7,073.36**	**$4,133.36**	**$0.00**	**$0.00**	**$0.00**	**$1,700.88**
(total assessable-total costs)	**($4,819.27)**	**($1,511.70)**	**($551.94)**	**$0.00**	**($1,188.98)**	**($1,693.76)**	**($1,273.62)**	**$0.00**	**$0.00**	**$0.00**	**($568.39)**
51-73 increase by CPI											
Levy Per Parcel PY 2019/20	**$3,421.83**	**$68.64**	**$53.70**	**$0.00**	**$3,209.73**	**$104.02**	**$147.62**	**$0.00**	**$0.00**	**$0.00**	**$850.44**
% change	**0.00%**	**0.00%**	**0.00%**	**0.00%**	**0.00%**	**0.00%**	**0.00%**	**0.00%**	**0.00%**	**0.00%**	**0.00%**
% Change From Last Year:	**0.00%**	**0.00%**	**0.00%**	**0.00%**	**0.00%**	**0.00%**	**0.00%**	**0.00%**	**0.00%**	**0.00%**	**0.00%**
Dollar Change From Last Year:	**$0.00**	**$0.00**	**$0.00**	**$0.00**	**$0.00**	**$0.00**	**$0.00**	**$0.00**	**$0.00**	**$0.00**	**$0.00**
Fund Balance Information											
Beginning Reserve Balance as of 7/1/2020	$0	$0	$0	$0	$0	$0	$0	$0	$0	$0	$0
Reserve Fund Collection/(Deduction)	0	0	0	0	0	0	0	0	0	0	0
Ending Reserve Fund Balance	**$0**	**$0**	**$0**	**$0**	**$0**	**$0**	**$0**	**$0**	**$0**	**$0**	**$0**
Credit Available for FY 2020/21											
Credit Used for FY 2020/21											
Credit Remaining for FY 2020/21											

Notes: (1) Self-Maintained- Not Assessed. (2) Government/County- Not Assessed. (3) No Landscaping- Not Assessed (4) Combined, no longer annexations- Not Assessed.
(5) HOA maintains portions of direct costs. (6) Allowable CPI inflator applied. Slight variances due to rounding.

District Name	13	14	15a	15b	16	17	18	19	20	21	22
Tract/ Parcel	Tracts: 9817, 9817-1	Parcel Map 7857	PPD 82-3/Tract:12458	PPD 82-3/Tract 12458	Tract 12475	Tracts: 12609, 12881	Tract 12294	Tract: 11516/APN: 293-052-01	PPD 84-2	PPD 84-12	Parcel Map 6643
Notes	(1)	(1)		(1)					(1)		
Direct Costs											
Maintenance	$0	$0	$1,227	$0	$607	$937	$2,511	$1,962	$0	$1,014	$411
Utilities	0	0	2,998	0	2,450	1,572	6,007	6,858	0	1,998	1,769
Capital Repairs/Improvements	0	0	554	0	453	290	1,110	1,267	0	369	327
Subtotal	**$0**	**$0**	**$4,778**	**$0**	**$3,510**	**$2,799**	**$9,628**	**$10,087**	**$0**	**$3,381**	**$2,507**
% of Direct Costs	**0.00%**	**0.00%**	**1.15%**	**0.00%**	**0.85%**	**0.68%**	**2.32%**	**2.43%**	**0.00%**	**0.82%**	**0.61%**
Administrative Costs											
Administration/Operations/Insurance	$0	$0	$999	$0	$734	$585	$2,012	$2,108	$0	$707	$524
Professional Services	0	0	161	0	119	95	325	341	0	114	85
Subtotal	**$0**	**$0**	**$1,160**	**$0**	**$852**	**$680**	**$2,337**	**$2,449**	**$0**	**$821**	**$609**
Total Direct and Administrative Costs	**$0**	**$0**	**$5,938**	**$0**	**$4,363**	**$3,479**	**$11,966**	**$12,536**	**$0**	**$4,202**	**$3,116**
Levy per parcel of just Direct & Admin Costs	**$0.00**	**$0.00**	**$75.17**	**$0.00**	**$56.66**	**$124.25**	**$213.67**	**$164.95**	**$0.00**	**$4,202.30**	**$3,116.05**
Levy Adjustments											
Reserve Fund Collection/(Contribution)	$0	$0	$0	$0	$0	$0	$0	$0	$0	$0	$0
Other Revenue/General Fund Contribution	0	0	(1,047)	0	(576)	(784)	(2,792)	(2,706)	0	(1,134)	(758)
Credit/Adjustments/HOA Adjustments	0	0	0	0	0	0	0	0	0	0	0
Subtotal	**$0**	**$0**	**($1,047)**	**$0**	**($576)**	**($784)**	**($2,792)**	**($2,706)**	**$0**	**($1,134)**	**($758)**
Balance to Levy	**$0**	**$0**	**$4,892**	**$0**	**$3,787**	**$2,695**	**$9,174**	**$9,829**	**$0**	**$3,069**	**$2,358**
Total Number of Parcels	135	2	79	1	77	28	56	76	1	1	1
Total Parcels Levied	0	0	79	0	77	28	56	76	0	1	1
Total EBU's											
% of Parcels	0.00%	0.00%	3.51%	0.00%	3.43%	1.25%	2.49%	3.38%	0.00%	0.04%	0.04%
Proposed Levy Per Benefit Unit FY 2020/21	**$0.000**	**$0.000**	**$61.920**	**$0.000**	**$49.180**	**$96.235**	**$163.815**	**$129.334**	**$0.000**	**$3,068.520**	**$2,357.916**
Maximum Assessment Per Benefit Unit	**$34.940**	**$30.100**	**$61.920**	**$10.000**	**$49.180**	**$96.235**	**$163.815**	**$129.334**	**$2,556.490**	**$3,068.520**	**$2,357.916**
Total Assessment Allowable	**$0.00**	**$0.00**	**$4,891.68**	**$0.00**	**$3,786.86**	**$2,694.58**	**$9,173.63**	**$9,829.41**	**$0.00**	**$3,068.52**	**$2,357.92**
(total assessable-total costs)	**$0.00**	**$0.00**	**($1,046.77)**	**$0.00**	**($575.80)**	**($784.47)**	**($2,792.02)**	**($2,706.42)**	**$0.00**	**($1,133.78)**	**($758.13)**
51-73 increase by CPI											
Levy Per Parcel PY 2019/20	**$0.00**	**$0.00**	**$61.92**	**$0.00**	**$49.18**	**$96.23**	**$163.81**	**$129.33**	**$0.00**	**$3,068.52**	**$2,357.92**
% change	**0.00%**	**0.00%**	**0.00%**	**0.00%**	**0.00%**	**0.00%**	**0.00%**	**0.00%**	**0.00%**	**0.00%**	**0.00%**
% Change From Last Year:	**0.00%**	**0.00%**	**0.00%**	**0.00%**	**0.00%**	**0.00%**	**0.00%**	**0.00%**	**0.00%**	**0.00%**	**0.00%**
Dollar Change From Last Year:	**$0.00**	**$0.00**	**$0.00**	**$0.00**	**$0.00**	**$0.00**	**$0.00**	**$0.00**	**$0.00**	**$0.00**	**$0.00**
Fund Balance Information											
Beginning Reserve Balance as of 7/1/2020	$0	$0	$0	$0	$0	$0	$0	$0	$0	$0	$0
Reserve Fund Collection/(Deduction)	0	0	0	0	0	0	0	0	0	0	0
Ending Reserve Fund Balance	**$0**	**$0**	**$0**	**$0**	**$0.00**	**$0**	**$0**	**$0**	**$0**	**$0**	**$0**
Credit Available for FY 2020/21				**$0.00**							
Credit Used for FY 2020/21				**$0.00**							
Credit Remaining for FY 2020/21				**$0.00**							

Notes: (1) Self-Maintained- Not Assessed. (2) Government/County- Not Assessed. (3) No Landscaping- Not Assessed (4) Combined, no longer annexations- Not Assessed.
(5) HOA maintains portions of direct costs. (6) Allowable CPI inflator applied. Slight variances due to rounding.

District Name	23	24	25	26	27	28	29	30	31	32	33a	33b
Tract/ Parcel	Tract 12771	PPD 85-3	Parcel Map 9198	Tract 12916	Tracts: 10134, 10135	PPD 86--5	Tract 13046	PPD 85-13	Tract 13449	Parcel Map 10741	PPD 87-16, 87-9	PPD 87-16, 87-9
Notes	(2)		(1)			(1)		(3)		(3)		
Direct Costs												
Maintenance	$0	$3,212	$0	$2,433	$2,261	$0	$2,039	$0	$2,413	$0	$818	$2,532
Utilities	0	5,453	0	5,236	3,031	0	4,851	0	6,254	0	1,391	2,439
Capital Repairs/Improvements	0	1,008	0	968	560	0	897	0	1,156	0	257	451
Subtotal	**$0**	**$9,672**	**$0**	**$8,637**	**$5,852**	**$0**	**$7,787**	**$0**	**$9,822**	**$0**	**$2,466**	**$5,421**
% of Direct Costs	**0.00%**	**2.33%**	**0.00%**	**2.08%**	**1.41%**	**0.00%**	**1.88%**	**0.00%**	**2.37%**	**0.00%**	**0.60%**	**1.31%**
Administrative Costs												
Administration/Operations/Insurance	$0	$0	$0	$0	$0	$0	$0	$0	$0	$0	$0	$0
Professional Services	0	2,021	0	1,805	1,223	0	1,627	0	2,053	0	515	1,133
Subtotal	**$0**	**$2,348**	**$0**	**$2,097**	**$1,421**	**$0**	**$1,890**	**$0**	**$2,384**	**$0**	**$599**	**$1,316**
Total Direct and Administrative Costs	**$0**	**$12,020**	**$0**	**$10,734**	**$7,273**	**$0**	**$9,677**	**$0**	**$12,206**	**$0**	**$3,065**	**$6,737**
Levy per parcel of just Direct & Admin Costs	**$0.00**	**$6,010.18**	**$0.00**	**$1,788.93**	**$111.89**	**$0.00**	**$261.53**	**$0.00**	**$131.25**	**$0.00**	**$3,064.51**	**$3,368.51**
Levy Adjustments												
Reserve Fund Collection/(Contribution)	$0	$0	$0	$0	$0	$0	$0	$0	$0	$0	$0	$0
Other Revenue/General Fund Contribution	0	(3,322)	0	(2,836)	(1,669)	0	(2,314)	0	(2,579)	0	(844)	(2,030)
Credit/Adjustments/HOA Adjustments	0	0	0	0	0	0	0	0	0	0	0	0
Subtotal	**$0**	**($3,322)**	**$0**	**($2,836)**	**($1,669)**	**$0**	**($2,314)**	**$0**	**($2,579)**	**$0**	**($844)**	**($2,030)**
Balance to Levy	**$0**	**$8,698**	**$0**	**$7,898**	**$5,604**	**$0**	**$7,363**	**$0**	**$9,627**	**$0**	**$2,221**	**$4,707**
Total Number of Parcels	0	2	45	6	65	2	37	1	93	1	1	2
Total Parcels Levied	0	2	0	6	65	0	37	0	93	0	1	2
Total EBU's												
% of Parcels	0.00%	0.09%	0.00%	0.27%	2.89%	0.00%	1.65%	0.00%	4.14%	0.00%	0.04%	0.09%
Proposed Levy Per Benefit Unit FY 2020/21	**$0.000**	**$4,348.976**	**$0.000**	**$1,316.260**	**$86.210**	**$0.000**	**$198.990**	**$0.000**	**$103.520**	**$0.000**	**$2,220.850**	**$2,353.580**
Maximum Assessment Per Benefit Unit	**$0.000**	**$4,348.976**	**$10.800**	**$1,316.260**	**$86.210**	**$288.510**	**$198.990**	**$0.000**	**$103.520**	**$0.000**	**$2,220.850**	**$2,353.580**
Total Assessment Allowable	**$0.00**	**$8,697.95**	**$0.00**	**$7,897.56**	**$5,603.63**	**$0.00**	**$7,362.63**	**$0.00**	**$9,627.36**	**$0.00**	**$2,220.85**	**$4,707.16**
(total assessable-total costs)	**$0.00**	**($3,322.40)**	**$0.00**	**($2,835.99)**	**($1,669.22)**	**$0.00**	**($2,314.15)**	**$0.00**	**($2,578.93)**	**$0.00**	**($843.66)**	**($2,029.87)**
51-73 increase by CPI												
Levy Per Parcel PY 2019/20	**$0.00**	**$4,348.98**	**$0.00**	**$1,316.26**	**$86.21**	**$0.00**	**$198.99**	**$0.00**	**$103.52**	**$0.00**	**$2,220.85**	**$2,353.58**
% change	**0.00%**	**0.00%**	**0.00%**	**0.00%**	**0.00%**	**0.00%**	**0.00%**	**0.00%**	**0.00%**	**0.00%**	**0.00%**	**0.00%**
% Change From Last Year:	**0.00%**	**0.00%**	**0.00%**	**0.00%**	**0.00%**	**0.00%**	**0.00%**	**0.00%**	**0.00%**	**0.00%**	**0.00%**	**0.00%**
Dollar Change From Last Year:	**$0.00**	**$0.00**	**$0.00**	**$0.00**	**$0.00**	**$0.00**	**$0.00**	**$0.00**	**$0.00**	**$0.00**	**$0.00**	**$0.00**
Fund Balance Information												
Beginning Reserve Balance as of 7/1/2020	$0	$0	$0	$0	$0	$0	$0	$0	$0	$0	$0	$0
Reserve Fund Collection/(Deduction)	0	0	0	0	0	0	0	0	0	0	0	0
Ending Reserve Fund Balance	**$0**	**$0**	**$0**	**$0**	**$0**	**$0**	**$0**	**$0**	**$0**	**$0**	**$0**	**$0**
Credit Available for FY 2020/21												
Credit Used for FY 2020/21												
Credit Remaining for FY 2020/21												

Notes: (1) Self-Maintained- Not Assessed. (2) Government/County- Not Assessed. (3) No Landscaping- Not Assessed (4) Combined, no longer annexations- Not Assessed.
(5) HOA maintains portions of direct costs. (6) Allowable CPI inflator applied. Slight variances due to rounding.

District Name	34	35	36a	36b	37	38	39	40	41	42	43	44
Tract/ Parcel	Tract 13705	Tract 13635	PPD 86-17, 87-12	PPD 86-17, 87-12	PPD 85-6	PPD 85-8	Tract 13887	Parcel Map 11886	Tract 13943	Tract 14216	Tract 14339	Tract 12962
Notes			(1)					(1)			(1)	(3)
Direct Costs												
Maintenance	$1,942	$6,762	$0	$304	$257	$1,751	$2,461	$0	$9,532	$1,131	$0	$0
Utilities	4,159	14,328	0	989	722	2,392	5,619	0	22,213	2,311	0	0
Capital Repairs/Improvements	769	2,648	0	183	134	442	1,039	0	4,105	427	0	0
Subtotal	**$6,870**	**$23,739**	**$0**	**$1,476**	**$1,113**	**$4,585**	**$9,119**	**$0**	**$35,851**	**$3,869**	**$0**	**$0**
% of Direct Costs	**1.66%**	**5.73%**	**0.00%**	**0.36%**	**0.27%**	**1.11%**	**2.20%**	**0.00%**	**8.65%**	**0.93%**	**0.00%**	**0.00%**
Administrative Costs												
Administration/Operations/Insurance	$0	$0	$0	$0	$0	$0	$0	$0	$0	$0	$0	$0
Professional Services	1,436	4,961	0	308	233	958	1,906	0	7,492	808	0	0
Subtotal	**$1,668**	**$5,763**	**$0**	**$358**	**$270**	**$1,113**	**$2,214**	**$0**	**$8,703**	**$939**	**$0**	**$0**
Total Direct and Administrative Costs	**$8,537**	**$29,501**	**$0**	**$1,835**	**$1,383**	**$5,698**	**$11,333**	**$0**	**$44,555**	**$4,808**	**$0**	**$0**
Levy per parcel of just Direct & Admin Costs	**$230.74**	**$343.04**	**$0.00**	**$917.25**	**$1,383.12**	**$949.68**	**$236.10**	**$0.00**	**$586.24**	**$150.25**	**$0.00**	**$0.00**
Levy Adjustments												
Reserve Fund Collection/(Contribution)	$0	$0	$0	$0	$0	$0	$0	$0	$0	$0	$0	$0
Other Revenue/General Fund Contribution	(2,047)	(7,559)	0	(452)	(351)	(1,596)	(2,697)	0	(11,872)	(1,089)	0	0
Credit/Adjustments/HOA Adjustments	0	0	0	0	0	0	0	0	0	0	0	0
Subtotal	**($2,047)**	**($7,559)**	**$0**	**($452)**	**($351)**	**($1,596)**	**($2,697)**	**$0**	**($11,872)**	**($1,089)**	**$0**	**$0**
Balance to Levy	**$6,491**	**$21,942**	**$0**	**$1,383**	**$1,033**	**$4,102**	**$8,636**	**$0**	**$32,683**	**$3,719**	**$0**	**$0**
Total Number of Parcels	37	86	1	2	1	6	48	1	76	32	6	0
Total Parcels Levied	37	86	0	2	1	6	48	0	76	32	0	0
Total EBU's												
% of Parcels	1.65%	3.83%	0.00%	0.09%	0.04%	0.27%	2.14%	0.00%	3.38%	1.42%	0.00%	0.00%
Proposed Levy Per Benefit Unit FY 2020/21	**$175.420**	**$255.140**	**$0.000**	**$691.299**	**$1,032.570**	**$683.650**	**$179.910**	**$0.000**	**$430.040**	**$116.230**	**$0.000**	**$0.000**
Maximum Assessment Per Benefit Unit	**$175.420**	**$255.140**	**$14.330**	**$691.299**	**$1,032.570**	**$683.650**	**$179.910**	**$192.650**	**$430.040**	**$116.230**	**$15.070**	**$0.000**
Total Assessment Allowable	**$6,490.54**	**$21,942.04**	**$0.00**	**$1,382.60**	**$1,032.57**	**$4,101.90**	**$8,635.68**	**$0.00**	**$32,683.04**	**$3,719.36**	**$0.00**	**$0.00**
(total assessable-total costs)	**($2,046.96)**	**($7,559.35)**	**$0.00**	**($451.90)**	**($350.55)**	**($1,596.21)**	**($2,696.94)**	**$0.00**	**($11,871.52)**	**($1,088.64)**	**$0.00**	**$0.00**
51-73 increase by CPI												
Levy Per Parcel PY 2019/20	**$175.42**	**$255.14**	**$0.00**	**$691.30**	**$1,032.57**	**$683.65**	**$179.91**	**$0.00**	**$430.04**	**$116.23**	**$0.00**	**$0.00**
% change	**0.00%**	**0.00%**	**0.00%**	**0.00%**	**0.00%**	**0.00%**	**0.00%**	**0.00%**	**0.00%**	**0.00%**	**0.00%**	**0.00%**
% Change From Last Year:	**0.00%**	**0.00%**	**0.00%**	**0.00%**	**0.00%**	**0.00%**	**0.00%**	**0.00%**	**0.00%**	**0.00%**	**0.00%**	**0.00%**
Dollar Change From Last Year:	**$0.00**	**$0.00**	**$0.00**	**$0.00**	**$0.00**	**$0.00**	**$0.00**	**$0.00**	**$0.00**	**$0.00**	**$0.00**	**$0.00**
Fund Balance Information												
Beginning Reserve Balance as of 7/1/2020	$0	$0	$0	$0	$0	$0	$0	$0	$0	$0	$0	$0
Reserve Fund Collection/(Deduction)	0	0	0	0	0	0	0	0	0	0	0	0
Ending Reserve Fund Balance	**$0**	**$0**	**$0**	**$0**	**$0**	**$0**	**$0**	**$0**	**$0**	**$0**	**$0**	**$0**
Credit Available for FY 2020/21												
Credit Used for FY 2020/21												
Credit Remaining for FY 2020/21												

Notes: (1) Self-Maintained- Not Assessed. (2) Government/County- Not Assessed. (3) No Landscaping- Not Assessed (4) Combined, no longer annexations- Not Assessed.
(5) HOA maintains portions of direct costs. (6) Allowable CPI inflator applied. Slight variances due to rounding.

District Name	45	46	48	50	51	52	53	54	55	56	57
Tract/ Parcel	Mini-storage on Barton Rd., W. of Calif. St.	PPD 88-10	Barton Rd Frontage (NW corner of Barton Rd & Benton St.)	CUP 93-2	Tract 12916	CUP 93-5	College Home Tract	Tracts: 14544, 14545, 14552	Tract 15071	Tract 15917, Van Leuven and San Timoteo Creek	24913 Redlands Blvd.
Notes	(1)			(1)	(6)	(6)	(6)	(6)	(6)		(1)
Direct Costs											
Maintenance	$0	$400	$1,666	$0	$918	$2,315	$423	$4,768	$43,280	$29,778	$0
Utilities	0	0	2,013	0	1,488	3,545	993	19,924	7,361	1,695	0
Capital Repairs/Improvements	0	0	372	0	269	656	139	3,393	172	5,377	0
Subtotal	**$0**	**$400**	**$4,051**	**$0**	**$2,675**	**$6,515**	**$1,555**	**$28,085**	**$50,813**	**$36,851**	**$0**
% of Direct Costs	**0.00%**	**0.10%**	**0.98%**	**0.00%**	**0.65%**	**1.57%**	**0.38%**	**6.78%**	**12.26%**	**8.89%**	**0.00%**
Administrative Costs											
Administration/Operations/Insurance	$0	$84	$846	$0	$559	$1,361	$325	$5,869	$10,619	$7,701	$0
Professional Services	0	14	137	0	90	220	53	949	1,717	1,245	0
Subtotal	**$0**	**$97**	**$983**	**$0**	**$649**	**$1,582**	**$378**	**$6,818**	**$12,335**	**$8,946**	**$0**
Total Direct and Administrative Costs	**$0**	**$497**	**$5,034**	**$0**	**$3,324**	**$8,097**	**$1,933**	**$34,903**	**$63,149**	**$45,797**	**$0**
Levy per parcel of just Direct & Admin Costs	**$0.00**	**$497.46**	**$2,516.98**	**$0.00**	**$3,324.26**	**$8,096.63**	**$966.48**	**$157.22**	**$539.73**	**$789.60**	**$0.00**
Levy Adjustments											
Reserve Fund Collection/(Contribution)	$0	$0	$0	$0	$0	$0	$0	$0	$0	$0	$0
Other Revenue/General Fund Contribution	0	(185)	(1,460)	0	(453)	(1,131)	0	(2,868)	(13,802)	(9,498)	0
Credit/Adjustments/HOA Adjustments	0	0	0	0	0	0	0	0	0	0	0
Subtotal	**$0**	**($185)**	**($1,460)**	**$0**	**($453)**	**($1,131)**	**$0**	**($2,868)**	**($13,802)**	**($9,498)**	**$0**
Balance to Levy	**$0**	**$312**	**$3,574**	**$0**	**$2,871**	**$6,966**	**$1,933**	**$32,035**	**$49,347**	**$36,299**	**$0**
Total Number of Parcels	0	1	2	1	1	1	2	222	117	60	1
Total Parcels Levied	0	1	2	0	1	1	2	222	117	58	0
Total EBU's											
% of Parcels	0.00%	0.04%	0.09%	0.00%	0.04%	0.04%	0.09%	9.88%	5.20%	2.58%	0.00%
Proposed Levy Per Benefit Unit FY 2020/21	**$0.000**	**$312.240**	**$1,787.000**	**$0.000**	**$2,871.077**	**$6,965.531**	**$966.478**	**$144.304**	**$421.766**	**$625.846**	**$0.000**
Maximum Assessment Per Benefit Unit	**$0.000**	**$312.240**	**$1,787.000**	**$4.000**	**$2,871.077**	**$6,965.531**	**$2,061.983**	**$144.304**	**$421.766**	**$625.846**	**$1,241.489**
Total Assessment Allowable	**$0.00**	**$312.24**	**$3,574.00**	**$0.00**	**$2,871.08**	**$6,965.53**	**$4,123.97**	**$32,035.49**	**$49,346.63**	**$36,299.09**	**$0.00**
(total assessable-total costs)	**$0.00**	**($185.22)**	**($1,459.97)**	**$0.00**	**($453.19)**	**($1,131.10)**	**$2,191.01**	**($2,867.86)**	**($13,802.08)**	**($9,497.80)**	**$0.00**
51-73 increase by CPI					**2.30%**	**2.30%**	**2.30%**	**2.30%**	**2.30%**	**2.30%**	**2.30%**
Levy Per Parcel PY 2019/20	**$0.00**	**$312.24**	**$1,787.00**	**$0.00**	**$2,730.02**	**$6,623.31**	**$879.69**	**$137.21**	**$401.04**	**$595.10**	**$0.00**
% change	**0.00%**	**0.00%**	**0.00%**	**0.00%**	**5.17%**	**5.17%**	**9.87%**	**5.17%**	**5.17%**	**5.17%**	**0.00%**
% Change From Last Year:	**0.00%**	**0.00%**	**0.00%**	**0.00%**	**5.17%**	**5.17%**	**9.87%**	**5.17%**	**5.17%**	**5.17%**	**0.00%**
Dollar Change From Last Year:	**$0.00**	**$0.00**	**$0.00**	**$0.00**	**$141.06**	**$342.23**	**$86.78**	**$7.09**	**$20.72**	**$30.75**	**$0.00**
Fund Balance Information											
Beginning Reserve Balance as of 7/1/2020	$0	$0	$0	$0	$0	$0	$0	$0	$0	$0	$0
Reserve Fund Collection/(Deduction)	0	0	0	0	0	0	0	0	0	0	0
Ending Reserve Fund Balance	**$0**	**$0**	**$0**	**$0**	**$0**	**$0**	**$0**	**$0**	**$0**	**$0**	**$0**
Credit Available for FY 2020/21											
Credit Used for FY 2020/21											
Credit Remaining for FY 2020/21											

Notes: (1) Self-Maintained- Not Assessed. (2) Government/County- Not Assessed. (3) No Landscaping- Not Assessed (4) Combined, no longer annexations- Not Assessed.
(5) HOA maintains portions of direct costs. (6) Allowable CPI inflator applied. Slight variances due to rounding.

District Name	58	59	60	61	62	63	64	65	66	67	68
Tract/ Parcel	Tract 16016, Prospect Ave & Mountain View	Tract 14543, Lawton Ave & Whittier Ave	Along Barton Rd. b/t Mountain View and Bryn Mawr Ave	Tract 16234, Cole St. east of Benton St	Tract 16259	Tract 16341	Tract 16382	Parcel Map 16120	Tract 16650	Tract 15422	Tract 16323
Notes	(1)	(6)	(1)	(6)	(6)	(5) & (6)	(5) & (6)	(1)	(5) & (6)	(5)	(5) & (6)
Direct Costs											
Maintenance	$0	$5,886	$0	$3,152	$866	$11,946	$8,425	$0	$10,733	$0	$0
Utilities	0	165	0	239	264	913	643	0	3,210	300	300
Capital Repairs/Improvements	0	185	0	267	74	1,021	720	0	917	0	0
Subtotal	**$0**	**$6,236**	**$0**	**$3,658**	**$1,204**	**$13,880**	**$9,789**	**$0**	**$14,861**	**$300**	**$300**
% of Direct Costs	**0.00%**	**1.50%**	**0.00%**	**0.88%**	**0.29%**	**3.35%**	**2.36%**	**0.00%**	**3.59%**	**0.07%**	**0.07%**
Administrative Costs											
Administration/Operations/Insurance	$0	$1,303	$0	$764	$252	$2,901	$2,046	$0	$3,106	$63	$63
Professional Services	0	211	0	124	41	469	331	0	502	10	10
Subtotal	**$0**	**$1,514**	**$0**	**$888**	**$292**	**$3,370**	**$2,376**	**$0**	**$3,608**	**$73**	**$73**
Total Direct and Administrative Costs	**$0**	**$7,750**	**$0**	**$4,546**	**$1,497**	**$17,249**	**$12,165**	**$0**	**$18,468**	**$373**	**$373**
Levy per parcel of just Direct & Admin Costs	**$0.00**	**$193.75**	**$0.00**	**$324.74**	**$26.26**	**$87.56**	**$243.30**	**$0.00**	**$513.01**	**$7.31**	**$5.33**
Levy Adjustments	$0	$0	$0	$0	$0	$0	$0	$0	$0	$0	$0
Reserve Fund Collection/(Contribution)	0	(1,863)	0	(750)	0	0	0	0	0	0	0
Other Revenue/General Fund Contribution	0	0	0	0	0	0	0	0	0	0	0
Credit/Adjustments/HOA Adjustments	**$0**	**($1,863)**	**$0**	**($750)**	**$0**	**$0**	**$0**	**$0**	**$0**	**$0**	**$0**
Subtotal											
Balance to Levy	**$0**	**$5,887**	**$0**	**$3,796**	**$1,497**	**$17,249**	**$12,165**	**$0**	**$18,468**	**$373**	**$373**
Total Number of Parcels	42	42	2	14	60	212	76	4	36	54	83
Total Parcels Levied	0	40	0	14	57	197	50	0	36	51	70
Total EBU's											
% of Parcels	0.00%	1.78%	0.00%	0.62%	2.54%	8.76%	2.22%	0.00%	1.60%	2.27%	3.11%
Proposed Levy Per Benefit Unit FY 2020/21	**$0.000**	**$147.177**	**$0.000**	**$271.159**	**$26.258**	**$87.561**	**$243.297**	**$0.000**	**$513.012**	**$7.310**	**$5.326**
Maximum Assessment Per Benefit Unit	**$109.944**	**$147.177**	**$21,499.667**	**$271.159**	**$36.625**	**$149.464**	**$413.223**	**$10,805.335**	**$731.109**	**$1,555.191**	**$14.087**
Total Assessment Allowable	**$0.00**	**$5,887.07**	**$0.00**	**$3,796.22**	**$2,087.62**	**$29,444.32**	**$20,661.14**	**$0.00**	**$26,319.91**	**$79,314.72**	**$986.08**
(total assessable-total costs)	**$0.00**	**($1,863.11)**	**$0.00**	**($750.12)**	**$590.90**	**$12,194.86**	**$8,496.30**	**$0.00**	**$7,851.47**	**$78,941.88**	**$613.25**
51-73 increase by CPI	**2.30%**	**2.30%**	**2.30%**	**2.30%**	**2.30%**	**2.30%**	**2.30%**	**2.30%**	**2.30%**	**2.30%**	**2.30%**
Levy Per Parcel PY 2019/20	**$0.00**	**$139.95**	**$0.00**	**$257.84**	**$23.67**	**$78.77**	**$218.88**	**$0.00**	**$462.44**	**$7.27**	**$5.30**
% change	**0.00%**	**5.17%**	**0.00%**	**5.17%**	**10.93%**	**11.16%**	**11.16%**	**0.00%**	**10.93%**	**0.56%**	**0.56%**
% Change From Last Year:	**0.00%**	**5.17%**	**0.00%**	**5.17%**	**10.93%**	**11.16%**	**11.16%**	**0.00%**	**10.93%**	**0.56%**	**0.56%**
Dollar Change From Last Year:	**$0.00**	**$7.23**	**$0.00**	**$13.32**	**$2.59**	**$8.79**	**$24.42**	**$0.00**	**$50.57**	**$0.04**	**$0.03**
Fund Balance Information											
Beginning Reserve Balance as of 7/1/2020	$0	$0	$0	$0	$0	$0	$0	$0	$0	$0	$0
Reserve Fund Collection/(Deduction)	0	0	0	0	0	0	0	0	0	0	0
Ending Reserve Fund Balance	**$0**	**$0**	**$0**	**$0**	**$0**	**$0**	**$0**	**$0**	**$0**	**$0**	**$0**
Credit Available for FY 2020/21											
Credit Used for FY 2020/21											
Credit Remaining for FY 2020/21											

Notes: (1) Self-Maintained- Not Assessed. (2) Government/County- Not Assessed. (3) No Landscaping- Not Assessed (4) Combined, no longer annexations- Not Assessed.
(5) HOA maintains portions of direct costs. (6) Allowable CPI inflator applied. Slight variances due to rounding.

District Name	69	70	71	72	73	74	75	76	TOTALS
Tract/ Parcel	Tract 16730	Loma Linda Heart and Surgical Hospital	Northeast corner of California Ave & Barton Rd	Along Barton Road, 600 ft. easterly of Mountain View Avenue	Redview Plaza	Citrus Lane Devlopment	New Jersey Street Development	Citrus Trails	
Notes	(5)	(6)	(6)	(6)	(1) , (6)	(1) , (6)	(1) , (6)	(1) , (6)	
Direct Costs									
Maintenance	$5,000	$5,700	$1,047	$1,389	$0	$0	$0	$0	$196,100
Utilities	1,198	2,312	257	2,044	0	0	0	0	180,000
Capital Repairs/Improvements	0	0	134	368	0	0	0	0	38,300
Subtotal	**$6,198**	**$8,012**	**$1,437**	**$3,801**	**$0**	**$0**	**$0**	**$0**	**$414,400**
% of Direct Costs	**1.50%**	**1.93%**	**0.35%**	**0.92%**	**0.00%**	**0.00%**	**0.00%**	**0.00%**	**100.00%**
Administrative Costs									
Administration/Operations/Insurance	$1,295	$1,674	$300	$794	$0	$0	$0	$0	$86,600
Professional Services	209	271	49	128	0	0	0	0	14,000
Subtotal	**$1,505**	**$1,945**	**$349**	**$923**	**$0**	**$0**	**$0**	**$0**	**$100,600**
Total Direct and Administrative Costs	**$7,703**	**$9,958**	**$1,786**	**$4,723**	**$0**	**$0**	**$0**	**$0**	**$515,000**
Levy per parcel of just Direct & Admin Costs	**$33.93**	**$4,978.76**	**$446.55**	**$147.60**	**$0.00**	**$0.00**	**$0.00**	**$0.00**	
Levy Adjustments									
Reserve Fund Collection/(Contribution)	$0	$0	$0	$0	$0	$0	$0	$0	$0
Other Revenue/General Fund Contribution	0	(2,499)	(272)	(881)	0	0	0	0	(100,323)
Credit/Adjustments/HOA Adjustments	0	0	0	0	0	0	0	0	0
Subtotal	**$0**	**($2,499)**	**($272)**	**($881)**	**$0**	**$0**	**$0**	**$0**	**($100,323)**
Balance to Levy	**$7,703**	**$7,459**	**$1,514**	**$3,843**	**$0**	**$0**	**$0**	**$0**	**$414,677**
Total Number of Parcels	247	2	4	39	3	39	106	237	**3,057**
Total Parcels Levied	227	2	4	32	0	0	0	0	**2,248**
Total EBU's		25.32						224	
% of Parcels	10.10%	0.09%	0.18%	1.42%	0.00%	0.00%	0.00%	0.00%	100.00%
Proposed Levy Per Benefit Unit FY 2020/21	**$33.932**	**$294.573**	**$378.598**	**$120.082**	**$0.000**	**$0.000**	**$0.000**	**$0.000**	
Maximum Assessment Per Benefit Unit	**$40.852**	**$294.573**	**$378.598**	**$120.082**	**$491.498**	**$313.296**	**$136.738**	**$155.260**	
Total Assessment Allowable	**$9,273.39**	**$7,458.58**	**$1,514.39**	**$3,842.64**	**$0.00**	**$0.00**	**$0.00**	**$0.00**	**$527,127**
(total assessable-total costs)	**$1,570.76**	**($2,498.94)**	**($271.80)**	**($880.60)**	**$0.00**	**$0.00**	**$0.00**	**$0.00**	**$12,127**
51-73 increase by CPI	**2.30%**	**2.30%**	**2.30%**	**2.30%**	**2.30%**	**2.30%**	**2.30%**		
Levy Per Parcel PY 2019/20	**$33.74**	**$280.10**	**$360.00**	**$114.18**	**$0.00**	**$0.00**	**$0.00**	**N/A**	**$0.00**
% change	**0.56%**	**5.17%**	**5.17%**	**5.17%**	**0.00%**	**0.00%**	**0.00%**	**N/A**	**0.00%**
% Change From Last Year:	**0.56%**	**5.17%**	**5.17%**	**5.17%**	**0.00%**	**0.00%**	**0.00%**	**N/A**	**0.00%**
Dollar Change From Last Year:	**$0.19**	**$14.47**	**$18.60**	**$5.90**	**$0.00**	**$0.00**	**$0.00**	**N/A**	**$0.00**
Fund Balance Information									
Beginning Reserve Balance as of 7/1/2020	$0	$0	$0	$0	$0	$0	$0	$0	$0
Reserve Fund Collection/(Deduction)	0	0	0	0	0	0	0	0	0
Ending Reserve Fund Balance	**$0**	**$0**	**$0**	**$0**	**$0**	**$0**	**$0**	**$0**	**$0**
Credit Available for FY 2020/21									
Credit Used for FY 2020/21									
Credit Remaining for FY 2020/21									

Notes: (1) Self-Maintained- Not Assessed. (2) Government/County- Not Assessed. (3) No Landscaping- Not Assessed (4) Combined, no longer annexations- Not Assessed.
(5) HOA maintains portions of direct costs. (6) Allowable CPI inflator applied. Slight variances due to rounding. Zone 70 and Zone 76 is calculated by EBU count.

VI. APPENDIX B - DISTRICT ASSESSMENT DIAGRAM

An Assessment District Diagram has been prepared for the District in the format required by the 1972 Act and is on file with the City Clerk and, by reference, is made part of this Report. The Assessment Diagram is available for inspection at the Office of the City Clerk during normal business hours.

VII. APPENDIX C – 2020/2021 ASSESSMENT ROLL

Parcel identification, for each lot or parcel within the District, shall be the parcel as shown on the San Bernardino County Assessor Parcel Maps and/or the San Bernardino County Secured Tax Roll for the year in which this Report is prepared.

Non-assessable lots or parcels may include government owned land, public utility owned property, land principally encumbered with public rights-of-way or easements, and dedicated common areas. These parcels will not be assessed.

Parcel listing of the District, along with the proposed assessment amounts, has been submitted to the City Clerk and are made part of this Report.

Upon approval of the Engineer's Annual Levy Report and confirmation of the assessments, the assessment information will be submitted to the County Auditor/Controller and included on the property tax roll in Fiscal Year 2020/2021. If the parcels or assessment numbers within the District and referenced in this Report are re-numbered, re-apportioned or changed by the County Assessor's Office after approval of the Report, the new parcel or assessment numbers with the appropriate assessment amount will be submitted to the County Auditor/Controller. If the parcel change made by the County includes a parcel split, parcel merger or tax status change, the assessment amount submitted on the new parcels or assessment numbers will be based on the method of apportionment and levy amount approved in this Report by the City Council.

City of Loma Linda
Landscape Maintenance District No. 1
Fiscal Year 2020/2021 Preliminary Assessment Roll
(Sorted by APN)

APN	Situs Address	Annexation	Max Assessment	Charge
0281-162-22-0000	24990 W REDLANDS BLVD	51	$2,871.07	$2,871.07
0281-241-04-0000	25300 REDLANDS BLVD	52	6,965.53	6,965.53
0281-381-03-0000	25050 REDLANDS BLVD	26	1,316.26	1,316.26
0281-381-07-0000	25072 REDLANDS BLVD	26	1,316.26	1,316.26
0281-381-10-0000	25140 REDLANDS BLVD	26	1,316.26	1,316.26
0281-381-11-0000	25160 REDLANDS BLVD	26	1,316.26	1,316.26
0281-381-12-0000	0 REDLANDS BLVD	26	1,316.26	1,316.26
0281-381-13-0000	0 REDLANDS BLVD	26	1,316.26	1,316.26
0283-062-18-0000	NO SITUS AVAILABLE	53	2,061.98	966.47
0283-062-19-0000	24831 REDLANDS BLVD	53	2,061.98	966.47
0283-062-40-0000	24769 E REDLANDS BLVD	22	2,357.92	2,357.92
0283-082-45-0000	25069 W REDLANDS BLVD	36B	691.30	691.30
0283-082-46-0000	25051 W REDLANDS BLVD	36B	691.30	691.30
0283-134-01-0000	25227 E REDLANDS BLVD	33A	2,220.85	2,220.85
0283-181-02-0000	10664 MOUNTAIN VIEW AVE	37	1,032.57	1,032.57
0283-201-51-0000	25585 E VAN LEUVEN AVE	10	850.44	850.44
0283-201-52-0000	25665 VAN LEUVEN ST	10	850.44	850.44
0283-261-23-0000	10558 MOUNTAIN VIEW AVE	4	3,209.73	3,209.73
0283-271-01-0000	25430 SONORA LOOP	56	625.84	625.84
0283-271-02-0000	25434 SONORA LOOP	56	625.84	625.84
0283-271-03-0000	25438 SONORA LOOP	56	625.84	625.84
0283-271-04-0000	25442 SONORA LOOP	56	625.84	625.84
0283-271-05-0000	25446 SONORA LOOP	56	625.84	625.84
0283-271-06-0000	25450 SONORA LOOP	56	625.84	625.84
0283-271-07-0000	25454 SONORA LOOP	56	625.84	625.84
0283-271-08-0000	25458 SONORA LOOP	56	625.84	625.84
0283-271-09-0000	25462 SONORA LOOP	56	625.84	625.84
0283-271-10-0000	25466 SONORA LOOP	56	625.84	625.84
0283-271-11-0000	25470 SONORA LOOP	56	625.84	625.84
0283-271-12-0000	25474 SONORA LOOP	56	625.84	625.84
0283-271-13-0000	25478 SONORA LOOP	56	625.84	625.84
0283-271-14-0000	25500 PORTOLA LOOP	56	625.84	625.84
0283-271-15-0000	25502 PORTOLA LOOP	56	625.84	625.84
0283-271-16-0000	25504 PORTOLA LOOP	56	625.84	625.84
0283-271-17-0000	25506 PORTOLA LOOP	56	625.84	625.84
0283-271-18-0000	25510 PORTOLA LOOP	56	625.84	625.84
0283-271-19-0000	25514 PORTOLA LOOP	56	625.84	625.84
0283-271-20-0000	25518 PORTOLA LOOP	56	625.84	625.84
0283-271-21-0000	25522 PORTOLA LOOP	56	625.84	625.84
0283-271-22-0000	25526 PORTOLA LOOP	56	625.84	625.84
0283-271-23-0000	25530 PORTOLA LOOP	56	625.84	625.84
0283-271-24-0000	25534 PORTOLA LOOP	56	625.84	625.84
0283-271-25-0000	25538 PORTOLA LOOP	56	625.84	625.84
0283-271-26-0000	25542 PORTOLA LOOP	56	625.84	625.84
0283-271-27-0000	25544 PORTOLA LOOP	56	625.84	625.84
0283-271-28-0000	25546 PORTOLA LOOP	56	625.84	625.84
0283-271-29-0000	25548 PORTOLA LOOP	56	625.84	625.84
0283-281-01-0000	10914 CABRILLO LOOP	56	625.84	625.84
0283-281-02-0000	10916 CABRILLO LOOP	56	625.84	625.84
0283-281-03-0000	10918 CABRILLO LOOP	56	625.84	625.84
0283-281-04-0000	10922 CABRILLO LOOP	56	625.84	625.84
0283-281-05-0000	10926 CABRILLO LOOP	56	625.84	625.84
0283-281-06-0000	10930 CABRILLO LOOP	56	625.84	625.84

City of Loma Linda
Landscape Maintenance District No. 1
Fiscal Year 2020/2021 Preliminary Assessment Roll
(Sorted by APN)

APN	Situs Address	Annexation	Max Assessment	Charge
0283-281-07-0000	10934 CABRILLO LOOP	56	625.84	625.84
0283-281-08-0000	10938 CABRILLO LOOP	56	625.84	625.84
0283-281-09-0000	10942 CABRILLO LOOP	56	625.84	625.84
0283-281-10-0000	10946 CABRILLO LOOP	56	625.84	625.84
0283-281-11-0000	10950 CABRILLO LOOP	56	625.84	625.84
0283-281-12-0000	10954 CABRILLO LOOP	56	625.84	625.84
0283-281-13-0000	10956 CABRILLO LOOP	56	625.84	625.84
0283-281-14-0000	10958 CABRILLO LOOP	56	625.84	625.84
0283-281-15-0000	25368 DURANGO LOOP	56	625.84	625.84
0283-281-16-0000	25370 DURANGO LOOP	56	625.84	625.84
0283-281-17-0000	25372 DURANGO LOOP	56	625.84	625.84
0283-281-18-0000	25376 DURANGO LOOP	56	625.84	625.84
0283-281-19-0000	25380 DURANGO LOOP	56	625.84	625.84
0283-281-20-0000	25384 DURANGO LOOP	56	625.84	625.84
0283-281-21-0000	25388 DURANGO LOOP	56	625.84	625.84
0283-281-22-0000	25392 DURANGO LOOP	56	625.84	625.84
0283-281-23-0000	25396 DURANGO LOOP	56	625.84	625.84
0283-281-24-0000	25400 DURANGO LOOP	56	625.84	625.84
0283-281-25-0000	25404 DURANGO LOOP	56	625.84	625.84
0283-281-26-0000	25408 DURANGO LOOP	56	625.84	625.84
0283-281-27-0000	25412 DURANGO LOOP	56	625.84	625.84
0283-281-28-0000	25414 DURANGO LOOP	56	625.84	625.84
0283-281-29-0000	25416 DURANGO LOOP	56	625.84	625.84
0284-132-01-0000	25246 BARTON RD	48	1,787.00	1,787.00
0284-141-29-0000	25326 COLE ST	61	271.15	271.15
0284-141-30-0000	25328 COLE ST	61	271.15	271.15
0284-141-31-0000	25330 COLE ST	61	271.15	271.15
0284-141-32-0000	25332 COLE ST	61	271.15	271.15
0284-141-33-0000	25334 COLE ST	61	271.15	271.15
0284-141-34-0000	25336 COLE ST	61	271.15	271.15
0284-141-35-0000	25338 COLE ST	61	271.15	271.15
0284-141-36-0000	25340 COLE ST	61	271.15	271.15
0284-141-37-0000	25342 COLE ST	61	271.15	271.15
0284-141-38-0000	25344 COLE ST	61	271.15	271.15
0284-141-39-0000	25346 COLE ST	61	271.15	271.15
0284-141-40-0000	25348 COLE ST	61	271.15	271.15
0284-141-41-0000	25350 COLE ST	61	271.15	271.15
0284-141-42-0000	25352 COLE ST	61	271.15	271.15
0284-191-24-0000	0 BARTON RD	24	4,348.98	4,348.98
0284-191-25-0000	25271 BARTON RD	24	4,348.98	4,348.98
0284-201-09-0000	25333 BARTON RD	33B	2,353.58	2,353.58
0284-201-19-0000	25455 BARTON RD	Orig	3,421.83	3,421.83
0284-201-21-0000	25487 BARTON RD	Orig	3,421.83	3,421.83
0284-201-22-0000	NO SITUS AVAILABLE	Orig	3,421.83	3,421.83
0284-201-27-0000	25333 BARTON RD	33B	2,353.58	2,353.58
0284-201-29-0000	11406 LOMA LINDA DR	Orig	3,421.83	3,421.83
0284-311-13-0000	25276 BARTON RD	48	1,787.00	1,787.00
0284-541-01-0000	25624 CARROL CT	6	147.62	147.62
0284-541-02-0000	25612 CARROL CT	6	147.62	147.62
0284-541-03-0000	25611 CARROL CT	6	147.62	147.62
0284-541-04-0000	25623 CARROL CT	6	147.62	147.62
0284-541-05-0000	25624 ALLEN WAY	6	147.62	147.62
0284-541-06-0000	25612 ALLEN WAY	6	147.62	147.62

City of Loma Linda
Landscape Maintenance District No. 1
Fiscal Year 2020/2021 Preliminary Assessment Roll
(Sorted by APN)

APN	Situs Address	Annexation	Max Assessment	Charge
0284-541-07-0000	25613 ALLEN WAY	6	147.62	147.62
0284-541-08-0000	25627 ALLEN WAY	6	147.62	147.62
0284-541-09-0000	25641 ALLEN WAY	6	147.62	147.62
0284-541-10-0000	25655 ALLEN WAY	6	147.62	147.62
0284-541-11-0000	25669 ALLEN WAY	6	147.62	147.62
0284-541-12-0000	25683 ALLEN WAY	6	147.62	147.62
0284-541-13-0000	25695 ALLEN WAY	6	147.62	147.62
0284-541-14-0000	25696 ALLEN WAY	6	147.62	147.62
0284-541-15-0000	25684 ALLEN WAY	6	147.62	147.62
0284-541-16-0000	25672 ALLEN WAY	6	147.62	147.62
0284-541-17-0000	25660 ALLEN WAY	6	147.62	147.62
0284-541-18-0000	25648 ALLEN WAY	6	147.62	147.62
0284-541-19-0000	25647 CARROL CT	6	147.62	147.62
0284-541-20-0000	25659 CARROL CT	6	147.62	147.62
0284-541-21-0000	25671 CARROL CT	6	147.62	147.62
0284-541-22-0000	25683 CARROL CT	6	147.62	147.62
0284-541-23-0000	25695 CARROL CT	6	147.62	147.62
0284-541-24-0000	25696 CARROL CT	6	147.62	147.62
0284-541-25-0000	25684 CARROL CT	6	147.62	147.62
0284-541-26-0000	25672 CARROL CT	6	147.62	147.62
0284-541-27-0000	25660 CARROL CT	6	147.62	147.62
0284-541-28-0000	25648 CARROL CT	6	147.62	147.62
0284-661-01-0000	24281 PAULSON DR	62	36.62	26.25
0284-661-02-0000	24271 PAULSON DR	62	36.62	26.25
0284-661-03-0000	24261 PAULSON DR	62	36.62	26.25
0284-661-04-0000	24251 PAULSON DR	62	36.62	26.25
0284-661-05-0000	24241 PAULSON DR	62	36.62	26.25
0284-661-06-0000	24231 PAULSON DR	62	36.62	26.25
0284-661-07-0000	24221 PAULSON DR	62	36.62	26.25
0284-661-08-0000	24211 PAULSON DR	62	36.62	26.25
0284-661-09-0000	24199 PAULSON DR	62	36.62	26.25
0284-661-10-0000	24187 PAULSON DR	62	36.62	26.25
0284-661-11-0000	11300 VOLLMER DR	62	36.62	26.25
0284-661-12-0000	11290 VOLLMER DR	62	36.62	26.25
0284-661-13-0000	11278 VOLLMER DR	62	36.62	26.25
0284-661-14-0000	11268 VOLLMER DR	62	36.62	26.25
0284-661-15-0000	11256 VOLLMER DR	62	36.62	26.25
0284-661-16-0000	11246 VOLLMER DR	62	36.62	26.25
0284-661-17-0000	24162 KHAN DR	62	36.62	26.25
0284-661-18-0000	24172 KHAN DR	62	36.62	26.25
0284-661-19-0000	24184 KHAN DR	62	36.62	26.25
0284-661-20-0000	24198 KHAN DR	62	36.62	26.25
0284-661-21-0000	24204 KHAN DR	62	36.62	26.25
0284-661-22-0000	24214 KHAN DR	62	36.62	26.25
0284-661-23-0000	24226 KHAN DR	62	36.62	26.25
0284-661-24-0000	24236 KHAN DR	62	36.62	26.25
0284-661-25-0000	24246 KHAN DR	62	36.62	26.25
0284-661-26-0000	24258 KHAN DR	62	36.62	26.25
0284-661-27-0000	24270 KHAN DR	62	36.62	26.25
0284-661-28-0000	24282 KHAN DR	62	36.62	26.25
0284-661-29-0000	11247 VOLLMER DR	62	36.62	26.25
0284-661-30-0000	11257 VOLLMER DR	62	36.62	26.25
0284-661-31-0000	24207 KHAN DR	62	36.62	26.25

City of Loma Linda
Landscape Maintenance District No. 1
Fiscal Year 2020/2021 Preliminary Assessment Roll
(Sorted by APN)

APN	Situs Address	Annexation	Max Assessment	Charge
0284-661-32-0000	24225 KHAN DR	62	36.62	26.25
0284-661-33-0000	24237 KHAN DR	62	36.62	26.25
0284-661-34-0000	11247 WAREHAM CT	62	36.62	26.25
0284-661-35-0000	11261 WAREHAM CT	62	36.62	26.25
0284-661-36-0000	11273 WAREHAM CT	62	36.62	26.25
0284-661-37-0000	11273 VOLLMER DR	62	36.62	26.25
0284-661-38-0000	11283 VOLLMER DR	62	36.62	26.25
0284-661-39-0000	11293 VOLLMER DR	62	36.62	26.25
0284-661-40-0000	24226 PAULSON DR	62	36.62	26.25
0284-661-41-0000	24236 PAULSON DR	62	36.62	26.25
0284-661-42-0000	24246 PAULSON DR	62	36.62	26.25
0284-661-43-0000	24256 PAULSON DR	62	36.62	26.25
0284-661-44-0000	11278 PRICE DR	62	36.62	26.25
0284-661-45-0000	11268 PRICE DR	62	36.62	26.25
0284-661-46-0000	11258 PRICE DR	62	36.62	26.25
0284-661-47-0000	11248 PRICE DR	62	36.62	26.25
0284-661-48-0000	11238 PRICE DR	62	36.62	26.25
0284-661-49-0000	11226 PRICE DR	62	36.62	26.25
0284-661-50-0000	11225 PRICE DR	62	36.62	26.25
0284-661-51-0000	11235 PRICE DR	62	36.62	26.25
0284-661-52-0000	11245 PRICE DR	62	36.62	26.25
0284-661-53-0000	11255 PRICE DR	62	36.62	26.25
0284-661-54-0000	11265 PRICE DR	62	36.62	26.25
0284-661-55-0000	11275 PRICE DR	62	36.62	26.25
0284-661-56-0000	11285 PRICE DR	62	36.62	26.25
0284-661-57-0000	11295 PRICE DR	62	36.62	26.25
0292-091-05-0000	25825 E REDLANDS BLVD	38	683.65	683.65
0292-091-06-0000	25825 E REDLANDS BLVD	38	683.65	683.65
0292-091-07-0000	25825 E REDLANDS BLVD	38	683.65	683.65
0292-091-08-0000	25825 E REDLANDS BLVD	38	683.65	683.65
0292-091-09-0000	25825 E REDLANDS BLVD	38	683.65	683.65
0292-091-10-0000	25825 E REDLANDS BLVD	38	683.65	683.65
0292-091-20-0000	25875 REDLAND BLVD	46	312.24	312.24
0292-111-35-0000	25973 REDLANDS BLVD	21	3,068.52	3,068.52
0292-162-23-0000	26526 BARTON RD	71	378.59	378.59
0292-162-24-0000	11245 CALIFORNIA ST	71	378.59	378.59
0292-162-25-0000	11221 CALIFORNIA ST	71	378.59	378.59
0292-162-26-0000	11201 CALIFORNIA ST	71	378.59	378.59
0292-164-05-0000	26780 BARTON RD	70	3,581.97	3,581.96
0292-164-06-0000	26780 BARTON RD	70	3,876.54	3,876.54
0292-371-01-0000	10468 RHONDA ST	16	49.18	49.18
0292-371-02-0000	10462 RHONDA ST	16	49.18	49.18
0292-371-03-0000	10456 RHONDA ST	16	49.18	49.18
0292-371-04-0000	10450 RHONDA ST	16	49.18	49.18
0292-371-05-0000	10442 RHONDA ST	16	49.18	49.18
0292-371-06-0000	10436 RHONDA ST	16	49.18	49.18
0292-371-07-0000	10430 RHONDA ST	16	49.18	49.18
0292-371-08-0000	26270 CARDIGAN PL	16	49.18	49.18
0292-371-09-0000	26276 CARDIGAN PL	16	49.18	49.18
0292-371-10-0000	26284 CARDIGAN PL	16	49.18	49.18
0292-371-11-0000	26288 CARDIGAN PL	16	49.18	49.18
0292-371-12-0000	26296 CARDIGAN PL	16	49.18	49.18
0292-371-13-0000	26300 CARDIGAN PL	16	49.18	49.18

City of Loma Linda
Landscape Maintenance District No. 1
Fiscal Year 2020/2021 Preliminary Assessment Roll
(Sorted by APN)

APN	Situs Address	Annexation	Max Assessment	Charge
0292-371-14-0000	26306 CARDIGAN PL	16	49.18	49.18
0292-371-15-0000	26312 CARDIGAN PL	16	49.18	49.18
0292-371-16-0000	26328 SEVERN ST	16	49.18	49.18
0292-371-17-0000	26334 CARDIGAN PL	16	49.18	49.18
0292-371-18-0000	26340 CARDIGAN PL	16	49.18	49.18
0292-371-19-0000	26346 CARDIGAN PL	16	49.18	49.18
0292-371-20-0000	26352 CARDIGAN PL	16	49.18	49.18
0292-371-21-0000	26358 CARDIGAN PL	16	49.18	49.18
0292-371-22-0000	26364 CARDIGAN PL	16	49.18	49.18
0292-371-23-0000	26370 CARDIGAN PL	16	49.18	49.18
0292-371-24-0000	26376 CARDIGAN PL	16	49.18	49.18
0292-371-25-0000	26382 CARDIGAN PL	16	49.18	49.18
0292-371-26-0000	26386 CARDIGAN PL	16	49.18	49.18
0292-371-27-0000	26388 SNOWDEN AVE	16	49.18	49.18
0292-371-28-0000	26392 SNOWDEN AVE	16	49.18	49.18
0292-371-29-0000	26400 SNOWDEN AVE	16	49.18	49.18
0292-371-30-0000	26406 SNOWDEN AVE	16	49.18	49.18
0292-371-31-0000	10469 TAFF ST	16	49.18	49.18
0292-371-32-0000	10475 TAFF ST	16	49.18	49.18
0292-371-33-0000	10481 TAFF ST	16	49.18	49.18
0292-371-34-0000	10487 TAFF ST	16	49.18	49.18
0292-371-35-0000	26397 SNOWDEN AVE	16	49.18	49.18
0292-371-36-0000	26391 SNOWDEN AVE	16	49.18	49.18
0292-371-37-0000	26385 SNOWDEN AVE	16	49.18	49.18
0292-371-38-0000	26379 SNOWDEN AVE	16	49.18	49.18
0292-371-39-0000	26373 SNOWDEN AVE	16	49.18	49.18
0292-371-40-0000	26367 SNOWDEN AVE	16	49.18	49.18
0292-371-41-0000	26361 SNOWDEN AVE	16	49.18	49.18
0292-371-42-0000	26355 SNOWDEN AVE	16	49.18	49.18
0292-371-43-0000	26349 SNOWDEN AVE	16	49.18	49.18
0292-371-44-0000	26343 SNOWDEN AVE	16	49.18	49.18
0292-371-45-0000	26337 SNOWDEN AVE	16	49.18	49.18
0292-371-46-0000	26333 SNOWDEN AVE	16	49.18	49.18
0292-371-47-0000	26325 SNOWDEN AVE	16	49.18	49.18
0292-371-48-0000	26319 SNOWDEN AVE	16	49.18	49.18
0292-371-49-0000	26311 SNOWDEN AVE	16	49.18	49.18
0292-371-50-0000	26307 SNOWDEN AVE	16	49.18	49.18
0292-371-51-0000	26301 SNOWDEN PL	16	49.18	49.18
0292-371-52-0000	26295 SNOWDEN AVE	16	49.18	49.18
0292-371-53-0000	26287 SNOWDEN AVE	16	49.18	49.18
0292-371-54-0000	26283 SNOWDEN AVE	16	49.18	49.18
0292-371-55-0000	26277 SNOWDEN AVE	16	49.18	49.18
0292-371-56-0000	26276 SNOWDEN AVE	16	49.18	49.18
0292-371-57-0000	26282 SNOWDEN AVE	16	49.18	49.18
0292-371-58-0000	26288 SNOWDEN AVE	16	49.18	49.18
0292-371-59-0000	26294 SNOWDEN AVE	16	49.18	49.18
0292-371-60-0000	26302 SNOWDEN AVE	16	49.18	49.18
0292-371-61-0000	26306 SNOWDEN AVE	16	49.18	49.18
0292-371-62-0000	26312 SNOWDEN AVE	16	49.18	49.18
0292-371-63-0000	26318 SNOWDEN AVE	16	49.18	49.18
0292-371-64-0000	26326 SNOWDEN AVE	16	49.18	49.18
0292-371-65-0000	26332 SNOWDEN AVE	16	49.18	49.18
0292-371-66-0000	26338 SNOWDEN AVE	16	49.18	49.18

City of Loma Linda
Landscape Maintenance District No. 1
Fiscal Year 2020/2021 Preliminary Assessment Roll
(Sorted by APN)

APN	Situs Address	Annexation	Max Assessment	Charge
0292-371-67-0000	26342 SNOWDEN AVE	16	49.18	49.18
0292-371-68-0000	26335 CARDIGAN PL	16	49.18	49.18
0292-371-69-0000	26329 CARDIGAN PL	16	49.18	49.18
0292-371-70-0000	26319 CARDIGAN PL	16	49.18	49.18
0292-371-71-0000	26313 CARDIGAN PL	16	49.18	49.18
0292-371-72-0000	26305 CARDIGAN PL	16	49.18	49.18
0292-371-73-0000	26301 CARDIGAN PL	16	49.18	49.18
0292-371-74-0000	26295 CARDIGAN PL	16	49.18	49.18
0292-371-75-0000	26289 CARDIGAN PL	16	49.18	49.18
0292-371-76-0000	26283 CARDIGAN PL	16	49.18	49.18
0292-371-77-0000	26277 CARDIGAN PL	16	49.18	49.18
0292-372-01-0000	10412 SEVERN ST	17	96.23	96.23
0292-372-02-0000	10406 SEVERN ST	17	96.23	96.23
0292-372-03-0000	10400 SEVERN ST	17	96.23	96.23
0292-372-04-0000	10394 SEVERN ST	17	96.23	96.23
0292-372-05-0000	10388 SEVERN ST	17	96.23	96.23
0292-372-06-0000	26320 TUDOR CT	17	96.23	96.23
0292-372-07-0000	26326 TUDOR CT	17	96.23	96.23
0292-372-08-0000	26332 TUDOR CT	17	96.23	96.23
0292-372-09-0000	26338 TUDOR CT	17	96.23	96.23
0292-372-10-0000	26344 TUDOR CT	17	96.23	96.23
0292-372-11-0000	26350 TUDOR CT	17	96.23	96.23
0292-372-12-0000	26356 TUDOR CT	17	96.23	96.23
0292-372-13-0000	26362 TUDOR CT	17	96.23	96.23
0292-372-14-0000	26368 TUDOR CT	17	96.23	96.23
0292-372-15-0000	26374 TUDOR CT	17	96.23	96.23
0292-372-16-0000	26380 TUDOR CT	17	96.23	96.23
0292-372-17-0000	26379 TUDOR CT	17	96.23	96.23
0292-372-18-0000	26373 TUDOR CT	17	96.23	96.23
0292-372-19-0000	26367 TUDOR CT	17	96.23	96.23
0292-372-20-0000	26361 TUDOR CT	17	96.23	96.23
0292-372-21-0000	26355 TUDOR CT	17	96.23	96.23
0292-372-22-0000	26349 TUDOR CT	17	96.23	96.23
0292-372-23-0000	26343 TUDOR CT	17	96.23	96.23
0292-372-24-0000	26337 TUDOR CT	17	96.23	96.23
0292-431-01-0000	26400 REDLANDS BLVD	17	96.23	96.23
0292-431-02-0000	26400 REDLANDS BLVD	17	96.23	96.23
0292-431-03-0000	26400 REDLANDS BLVD	17	96.23	96.23
0292-431-04-0000	26400 REDLANDS BLVD	17	96.23	96.23
0292-521-01-0000	25967 MISSION RD	63	149.46	87.56
0292-521-02-0000	25979 MISSION RD	63	149.46	87.56
0292-521-03-0000	25989 MISSION RD	63	149.46	87.56
0292-521-04-0000	26001 MISSION RD	63	149.46	87.56
0292-521-05-0000	26011 MISSION RD	63	149.46	87.56
0292-521-06-0000	26023 MISSION RD	63	149.46	87.56
0292-521-07-0000	26014 LUGO DR	63	149.46	87.56
0292-521-08-0000	26008 LUGO DR	63	149.46	87.56
0292-521-09-0000	26004 LUGO DR	63	149.46	87.56
0292-521-10-0000	25998 LUGO DR	63	149.46	87.56
0292-521-11-0000	25992 LUGO DR	63	149.46	87.56
0292-521-12-0000	25986 LUGO DR	63	149.46	87.56
0292-521-13-0000	25980 LUGO DR	63	149.46	87.56
0292-521-14-0000	25976 LUGO DR	63	149.46	87.56

City of Loma Linda
Landscape Maintenance District No. 1
Fiscal Year 2020/2021 Preliminary Assessment Roll
(Sorted by APN)

APN	Situs Address	Annexation	Max Assessment	Charge
0292-521-15-0000	25970 LUGO DR	63	149.46	87.56
0292-521-16-0000	25960 LUGO DR	63	149.46	87.56
0292-521-17-0000	25956 LUGO DR	63	149.46	87.56
0292-521-18-0000	10923 VEACH ST	63	149.46	87.56
0292-521-19-0000	10972 HARRIS DR	63	149.46	87.56
0292-521-20-0000	10978 HARRIS DR	63	149.46	87.56
0292-521-21-0000	10984 HARRIS DR	63	149.46	87.56
0292-521-22-0000	10975 TOLLS LN	63	149.46	87.56
0292-521-23-0000	10969 TOLLS LN	63	149.46	87.56
0292-521-24-0000	10965 TOLLS LN	63	149.46	87.56
0292-521-25-0000	25975 LUGO DR	63	149.46	87.56
0292-521-26-0000	25965 LUGO DR	63	149.46	87.56
0292-521-27-0000	25951 LUGO DR	63	149.46	87.56
0292-521-28-0000	25939 LUGO DR	63	149.46	87.56
0292-521-29-0000	25931 LUGO DR	63	149.46	87.56
0292-521-30-0000	25930 BYBEE LN	63	149.46	87.56
0292-521-31-0000	25938 BYBEE LN	63	149.46	87.56
0292-521-32-0000	25946 BYBEE LN	63	149.46	87.56
0292-521-33-0000	25954 BYBEE LN	63	149.46	87.56
0292-521-34-0000	25927 MISSION RD	63	149.46	87.56
0292-521-35-0000	25926 VAN LEUVEN	63	149.46	87.56
0292-521-36-0000	25918 VAN LEUVEN ST	63	149.46	87.56
0292-521-37-0000	10922 VEACH ST	63	149.46	87.56
0292-521-38-0000	10930 VEACH ST	63	149.46	87.56
0292-521-39-0000	10938 VEACH ST	63	149.46	87.56
0292-521-40-0000	10944 VEACH ST	63	149.46	87.56
0292-521-41-0000	10950 VEACH ST	63	149.46	87.56
0292-521-42-0000	10958 VEACH ST	63	149.46	87.56
0292-521-43-0000	10966 VEACH ST	63	149.46	87.56
0292-521-44-0000	26087 MISSION RD	63	149.46	87.56
0292-521-45-0000	26075 MISSION RD	63	149.46	87.56
0292-521-46-0000	26063 MISSION RD	63	149.46	87.56
0292-521-47-0000	26047 MISSION RD	63	149.46	87.56
0292-521-48-0000	26032 LUGO DR	63	149.46	87.56
0292-521-49-0000	26044 LUGO DR	63	149.46	87.56
0292-521-50-0000	26052 LUGO DR	63	149.46	87.56
0292-521-51-0000	26058 LUGO DR	63	149.46	87.56
0292-521-52-0000	26064 LUGO DR	63	149.46	87.56
0292-521-53-0000	26070 LUGO DR	63	149.46	87.56
0292-521-54-0000	26074 LUGO DR	63	149.46	87.56
0292-521-55-0000	26080 LUGO DR	63	149.46	87.56
0292-521-56-0000	26086 LUGO DR	63	149.46	87.56
0292-521-59-0000	25949 MISSION RD	63	149.46	87.56
0292-531-01-0000	10990 HARRIS DR	63	149.46	87.56
0292-531-02-0000	10996 HARRIS DR	63	149.46	87.56
0292-531-03-0000	11004 HARRIS DR	63	149.46	87.56
0292-531-04-0000	11008 HARRIS DR	63	149.46	87.56
0292-531-05-0000	11014 HARRIS DR	63	149.46	87.56
0292-531-06-0000	11018 HARRIS DR	63	149.46	87.56
0292-531-07-0000	11024 HARRIS DR	63	149.46	87.56
0292-531-08-0000	11030 HARRIS DR	63	149.46	87.56
0292-531-09-0000	11021 TOLLS LN	63	149.46	87.56
0292-531-10-0000	11015 TOLLS LN	63	149.46	87.56

City of Loma Linda
Landscape Maintenance District No. 1
Fiscal Year 2020/2021 Preliminary Assessment Roll
(Sorted by APN)

APN	Situs Address	Annexation	Max Assessment	Charge
0292-531-11-0000	11009 TOLLS LN	63	149.46	87.56
0292-531-12-0000	11003 TOLLS LN	63	149.46	87.56
0292-531-13-0000	10997 TOLLS LN	63	149.46	87.56
0292-531-14-0000	10993 TOLLS LN	63	149.46	87.56
0292-531-15-0000	10987 TOLLS LN	63	149.46	87.56
0292-531-16-0000	10981 TOLLS LN	63	149.46	87.56
0292-531-17-0000	10972 VEACH ST	63	149.46	87.56
0292-531-18-0000	10978 VEACH ST	63	149.46	87.56
0292-531-19-0000	10984 VEACH ST	63	149.46	87.56
0292-531-20-0000	10992 VEACH ST	63	149.46	87.56
0292-531-21-0000	11000 VEACH ST	63	149.46	87.56
0292-531-22-0000	11006 VEACH ST	63	149.46	87.56
0292-531-23-0000	11012 VEACH ST	63	149.46	87.56
0292-531-24-0000	11018 VEACH ST	63	149.46	87.56
0292-531-25-0000	11034 VEACH ST	63	149.46	87.56
0292-531-26-0000	11042 VEACH ST	63	149.46	87.56
0292-531-27-0000	11048 VEACH ST	63	149.46	87.56
0292-531-28-0000	11056 VEACH ST	63	149.46	87.56
0292-531-29-0000	11064 VEACH ST	63	149.46	87.56
0292-531-30-0000	11072 VEACH ST	63	149.46	87.56
0292-531-31-0000	25916 CAMPO	63	149.46	87.56
0292-531-32-0000	25929 CAMPO COVE	63	149.46	87.56
0292-531-33-0000	25931 CAMPO	63	149.46	87.56
0292-531-34-0000	25941 CAMPO	63	149.46	87.56
0292-531-35-0000	25951 CAMPO	63	149.46	87.56
0292-531-36-0000	25967 GLEN SUMMER DR	63	149.46	87.56
0292-531-37-0000	25961 GLEN SUMMER DR	63	149.46	87.56
0292-531-38-0000	25955 GLEN SUMMER DR	63	149.46	87.56
0292-531-39-0000	25949 GLEN SUMMER DR	63	149.46	87.56
0292-531-40-0000	25943 GLEN SUMMER DR	63	149.46	87.56
0292-531-41-0000	25939 GLEN SUMMER DR	63	149.46	87.56
0292-531-42-0000	25931 GLEN SUMMER DR	63	149.46	87.56
0292-531-43-0000	11057 VEACH ST	63	149.46	87.56
0292-531-44-0000	25928 CAMPO	63	149.46	87.56
0292-531-45-0000	25930 CAMPO	63	149.46	87.56
0292-531-46-0000	25940 CAMPO	63	149.46	87.56
0292-531-47-0000	25948 CAMPO	63	149.46	87.56
0292-531-48-0000	25954 CAMPO COVE	63	149.46	87.56
0292-532-01-0000	11021 ALAMO RD	63	149.46	87.56
0292-532-02-0000	11031 ALAMO DR	63	149.46	87.56
0292-532-03-0000	11039 ALAMO RD	63	149.46	87.56
0292-532-04-0000	11049 ALAMO RD	63	149.46	87.56
0292-532-05-0000	11055 ALAMO RD	63	149.46	87.56
0292-532-06-0000	11063 ALAMO RD	63	149.46	87.56
0292-532-07-0000	11071 ALAMO RD	63	149.46	87.56
0292-532-08-0000	11079 ALAMO RD	63	149.46	87.56
0292-532-09-0000	11087 ALAMO RD	63	149.46	87.56
0292-532-10-0000	11059 VAN UFFELEN DR	63	149.46	87.56
0292-532-11-0000	11051 VAN UFFELEN DR	63	149.46	87.56
0292-532-12-0000	11047 VAN UFFELEN DR	63	149.46	87.56
0292-532-13-0000	11041 VAN UFFELEN DR	63	149.46	87.56
0292-532-14-0000	11033 VAN UFFELEN DR	63	149.46	87.56
0292-532-15-0000	11029 VAN UFFELEN DR	63	149.46	87.56

City of Loma Linda
Landscape Maintenance District No. 1
Fiscal Year 2020/2021 Preliminary Assessment Roll
(Sorted by APN)

APN	Situs Address	Annexation	Max Assessment	Charge
0292-532-16-0000	11021 VAN UFFELEN DR	63	149.46	87.56
0292-532-17-0000	11015 VAN UFFELEN DR	63	149.46	87.56
0292-532-18-0000	11007 VAN UFFELEN DR	63	149.46	87.56
0292-532-19-0000	11003 VAN UFFELEN DR	63	149.46	87.56
0292-532-20-0000	11012 BOREN AVE	63	149.46	87.56
0292-532-21-0000	11018 BOREN AVE	63	149.46	87.56
0292-532-22-0000	11024 BOREN AVE	63	149.46	87.56
0292-532-23-0000	11030 BOREN AVE	63	149.46	87.56
0292-532-24-0000	11036 BOREN AVE	63	149.46	87.56
0292-532-25-0000	11044 BOREN AVE	63	149.46	87.56
0292-532-26-0000	11050 BOREN AVE	63	149.46	87.56
0292-532-27-0000	11056 BOREN AVE	63	149.46	87.56
0292-532-28-0000	11062 BOREN AVE	63	149.46	87.56
0292-532-29-0000	11068 BOREN AVE	63	149.46	87.56
0292-532-30-0000	11051 BOREN AVE	63	149.46	87.56
0292-532-31-0000	11045 BOREN AVE	63	149.46	87.56
0292-532-32-0000	11039 BOREN AVE	63	149.46	87.56
0292-532-33-0000	11031 BOREN AVE	63	149.46	87.56
0292-532-34-0000	11027 BOREN AVE	63	149.46	87.56
0292-532-35-0000	11021 BOREN AVE	63	149.46	87.56
0292-532-36-0000	11013 BOREN AVE	63	149.46	87.56
0292-532-37-0000	11040 WILSON	63	149.46	87.56
0292-532-38-0000	11050 WILSON	63	149.46	87.56
0292-532-39-0000	11056 WILSON	63	149.46	87.56
0292-532-40-0000	11064 WILSON	63	149.46	87.56
0292-532-41-0000	11068 WILSON	63	149.46	87.56
0292-532-42-0000	11072 WILSON	63	149.46	87.56
0292-541-01-0000	25953 CAMPO	63	149.46	87.56
0292-541-02-0000	25959 CAMPO	63	149.46	87.56
0292-541-03-0000	11099 VAN UFFELEN DR	63	149.46	87.56
0292-541-04-0000	11091 VAN UFFELEN DR	63	149.46	87.56
0292-541-05-0000	11085 VAN UFFELEN DR	63	149.46	87.56
0292-541-06-0000	11079 VAN UFFELEN DR	63	149.46	87.56
0292-541-07-0000	11073 VAN UFFELEN DR	63	149.46	87.56
0292-541-08-0000	11103 ALAMO RD	63	149.46	87.56
0292-541-09-0000	11111 ALAMO RD	63	149.46	87.56
0292-541-10-0000	11117 ALAMO RD	63	149.46	87.56
0292-541-11-0000	11125 ALAMO RD	63	149.46	87.56
0292-541-12-0000	11133 ALAMO RD	63	149.46	87.56
0292-541-13-0000	11143 ALAMO RD	63	149.46	87.56
0292-541-14-0000	26087 ARROYO LN	63	149.46	87.56
0292-541-15-0000	26067 ARROYO LN	63	149.46	87.56
0292-541-16-0000	26061 ARROYO LN	63	149.46	87.56
0292-541-17-0000	26055 ARROYO LN	63	149.46	87.56
0292-541-18-0000	26049 ARROYO LN	63	149.46	87.56
0292-541-19-0000	26043 ARROYO` LN	63	149.46	87.56
0292-541-20-0000	26037 ARROYO` LN	63	149.46	87.56
0292-541-21-0000	26031 ARROYO LN	63	149.46	87.56
0292-541-22-0000	26025 ARROYO LN	63	149.46	87.56
0292-541-23-0000	26019 ARROYO` LN	63	149.46	87.56
0292-541-24-0000	26013 ARROYO LN	63	149.46	87.56
0292-541-25-0000	26007 ARROYO LN	63	149.46	87.56
0292-541-26-0000	26001 ARROYO LN	63	149.46	87.56

City of Loma Linda
Landscape Maintenance District No. 1
Fiscal Year 2020/2021 Preliminary Assessment Roll
(Sorted by APN)

APN	Situs Address	Annexation	Max Assessment	Charge
0292-541-27-0000	25993 ARROYO LN	63	149.46	87.56
0292-541-28-0000	11106 BOREN AVE	63	149.46	87.56
0292-541-29-0000	11096 BOREN AVE	63	149.46	87.56
0292-541-30-0000	11090 BOREN AVE	63	149.46	87.56
0292-541-31-0000	11082 BOREN AVE	63	149.46	87.56
0292-541-32-0000	11075 BOREN AVE	63	149.46	87.56
0292-541-33-0000	11085 BOREN AVE	63	149.46	87.56
0292-541-34-0000	11093 BOREN AVE	63	149.46	87.56
0292-541-35-0000	11101 BOREN AVE	63	149.46	87.56
0292-541-36-0000	26018 ARROYO LN	63	149.46	87.56
0292-541-37-0000	26024 ARROYO LN	63	149.46	87.56
0292-541-38-0000	26030 ARROYO LN	63	149.46	87.56
0292-541-39-0000	26036 ARROYO LN	63	149.46	87.56
0292-541-40-0000	26042 ARROYO LN	63	149.46	87.56
0292-541-41-0000	26048 ARROYO LN	63	149.46	87.56
0292-541-42-0000	26054 ARROYO LN	63	149.46	87.56
0292-541-43-0000	26064 ARROYO LN	63	149.46	87.56
0292-541-44-0000	26077 PAXTON PL	63	149.46	87.56
0292-541-45-0000	26069 PAXTON PL	63	149.46	87.56
0292-541-46-0000	26063 PAXTON PL	63	149.46	87.56
0292-541-47-0000	26055 PAXTON PL	63	149.46	87.56
0292-541-48-0000	26047 PAXTON PL	63	149.46	87.56
0292-541-49-0000	26041 PAXTON PL	63	149.46	87.56
0292-541-50-0000	26035 PAXTON PL	63	149.46	87.56
0292-551-01-0000	25834 SILVA CT	68	14.08	5.32
0292-551-02-0000	25842 SILVA CT	68	14.08	5.32
0292-551-03-0000	25848 SILVA CT	68	14.08	5.32
0292-551-04-0000	25847 SILVA CT	68	14.08	5.32
0292-551-05-0000	25841 SILVA CT	68	14.08	5.32
0292-551-06-0000	25835 SILVA CT	68	14.08	5.32
0292-551-07-0000	25834 SAHATAPA LN	68	14.08	5.32
0292-551-08-0000	25842 SAHATAPA LN	68	14.08	5.32
0292-551-09-0000	25848 SAHATAPA LN	68	14.08	5.32
0292-551-10-0000	10871 PEPPER WAY	68	14.08	5.32
0292-551-11-0000	10879 PEPPER WAY	68	14.08	5.32
0292-551-12-0000	10885 PEPPER WAY	68	14.08	5.32
0292-551-13-0000	10893 PEPPER WAY	68	14.08	5.32
0292-551-14-0000	10892 SINCLARE CIR	68	14.08	5.32
0292-551-15-0000	10884 SINCLARE CIR	68	14.08	5.32
0292-551-16-0000	10878 SINCLARE CIR	68	14.08	5.32
0292-551-17-0000	10870 SINCLARE CIR	68	14.08	5.32
0292-551-18-0000	10882 SINCLARE CIR	68	14.08	5.32
0292-551-19-0000	10888 SINCLARE CIR	68	14.08	5.32
0292-551-20-0000	10894 SINCLARE CIR	68	14.08	5.32
0292-551-21-0000	10874 SINCLARE CIR	68	14.08	5.32
0292-551-22-0000	10875 SINCLARE CIR	68	14.08	5.32
0292-551-23-0000	10858 SINCLARE CIR	68	14.08	5.32
0292-551-24-0000	10850 SINCLARE CIR	68	14.08	5.32
0292-551-25-0000	10840 SINCLARE CIR	68	14.08	5.32
0292-551-26-0000	10849 SINCLARE CIR	68	14.08	5.32
0292-551-27-0000	10861 SINCLARE CIR	68	14.08	5.32
0292-551-28-0000	10867 SINCLARE CIR	68	14.08	5.32
0292-551-29-0000	10873 SINCLARE CIR	68	14.08	5.32

City of Loma Linda
Landscape Maintenance District No. 1
Fiscal Year 2020/2021 Preliminary Assessment Roll
(Sorted by APN)

APN	Situs Address	Annexation	Max Assessment	Charge
0292-551-30-0000	10881 SINCLARE CIR	68	14.08	5.32
0292-551-31-0000	10887 SINCLARE CIR	68	14.08	5.32
0292-551-32-0000	10895 SINCLARE CIR	68	14.08	5.32
0292-561-01-0000	10913 RAGSDALE RD	68	14.08	5.32
0292-561-02-0000	10921 RAGSDALE RD	68	14.08	5.32
0292-561-03-0000	10927 RAGSDALE RD	68	14.08	5.32
0292-561-04-0000	10935 RAGSDALE RD	68	14.08	5.32
0292-561-05-0000	10943 RAGSDALE RD	68	14.08	5.32
0292-561-06-0000	10951 RAGSDALE RD	68	14.08	5.32
0292-561-07-0000	10963 RAGSDALE RD	68	14.08	5.32
0292-561-08-0000	10969 RAGSDALE RD	68	14.08	5.32
0292-561-09-0000	10975 RAGSDALE RD	68	14.08	5.32
0292-561-10-0000	10976 RAGSDALE RD	68	14.08	5.32
0292-561-11-0000	10970 RAGSDALE RD	68	14.08	5.32
0292-561-12-0000	10962 RAGSDALE RD	68	14.08	5.32
0292-561-13-0000	10952 RAGSDALE RD	68	14.08	5.32
0292-561-14-0000	10946 RAGSDALE RD	68	14.08	5.32
0292-561-15-0000	10938 RAGSDALE RD	68	14.08	5.32
0292-561-16-0000	10932 RAGSDALE RD	68	14.08	5.32
0292-561-17-0000	10926 RAGSDALE RD	68	14.08	5.32
0292-561-18-0000	10918 RAGSDALE RD	68	14.08	5.32
0292-561-19-0000	10910 RAGSDALE RD	68	14.08	5.32
0292-571-01-0000	10983 RAGSDALE RD	68	14.08	5.32
0292-571-02-0000	10991 RAGSDALE RD	68	14.08	5.32
0292-571-03-0000	11005 RAGSDALE RD	68	14.08	5.32
0292-571-04-0000	11013 RAGSDALE RD	68	14.08	5.32
0292-571-05-0000	11019 RAGSDALE RD	68	14.08	5.32
0292-571-06-0000	11035 RAGSDALE RD	68	14.08	5.32
0292-571-07-0000	11041 RAGSDALE RD	68	14.08	5.32
0292-571-08-0000	11049 RAGSDALE RD	68	14.08	5.32
0292-571-09-0000	11060 RAGSDALE RD	68	14.08	5.32
0292-571-10-0000	11052 RAGSDALE RD	68	14.08	5.32
0292-571-11-0000	11044 RAGSDALE RD	68	14.08	5.32
0292-571-12-0000	11038 RAGSDALE RD	68	14.08	5.32
0292-571-13-0000	11032 RAGSDALE RD	68	14.08	5.32
0292-571-14-0000	11026 RAGSDALE RD	68	14.08	5.32
0292-571-15-0000	11018 RAGSDALE RD	68	14.08	5.32
0292-571-16-0000	11012 RAGSDALE RD	68	14.08	5.32
0292-571-17-0000	11004 RAGSDALE RD	68	14.08	5.32
0292-571-18-0000	10990 RAGSDALE RD	68	14.08	5.32
0292-571-19-0000	10984 RAGSDALE RD	68	14.08	5.32
0292-581-01-0000	26143 MISSION RD	69	40.85	33.93
0292-581-02-0000	26153 MISSION RD	69	40.85	33.93
0292-581-03-0000	26167 MISSION RD	69	40.85	33.93
0292-581-04-0000	26179 MISSION RD	69	40.85	33.93
0292-581-05-0000	26191 MISSION RD	69	40.85	33.93
0292-581-06-0000	26203 MISSION RD	69	40.85	33.93
0292-581-07-0000	26217 MISSION RD	69	40.85	33.93
0292-581-08-0000	26261 MISSION RD	69	40.85	33.93
0292-581-09-0000	26273 MISSION RD	69	40.85	33.93
0292-581-10-0000	26283 MISSION RD	69	40.85	33.93
0292-581-11-0000	26272 LONG ST	69	40.85	33.93
0292-581-12-0000	26266 LONG ST	69	40.85	33.93

City of Loma Linda
Landscape Maintenance District No. 1
Fiscal Year 2020/2021 Preliminary Assessment Roll
(Sorted by APN)

APN	Situs Address	Annexation	Max Assessment	Charge
0292-581-13-0000	26260 LONG ST	69	40.85	33.93
0292-581-14-0000	26254 LONG ST	69	40.85	33.93
0292-581-15-0000	26248 LONG ST	69	40.85	33.93
0292-581-16-0000	26242 LONG ST	69	40.85	33.93
0292-581-17-0000	26230 LONG ST	69	40.85	33.93
0292-581-18-0000	26226 LONG ST	69	40.85	33.93
0292-581-19-0000	26220 LONG ST	69	40.85	33.93
0292-581-20-0000	26214 LONG ST	69	40.85	33.93
0292-581-21-0000	26206 LONG ST	69	40.85	33.93
0292-581-22-0000	26200 LONG ST	69	40.85	33.93
0292-581-23-0000	26194 LONG ST	69	40.85	33.93
0292-581-24-0000	26188 LONG ST	69	40.85	33.93
0292-581-25-0000	26182 LONG ST	69	40.85	33.93
0292-581-26-0000	26176 LONG ST	69	40.85	33.93
0292-581-27-0000	26164 LONG ST	69	40.85	33.93
0292-581-28-0000	26158 LONG ST	69	40.85	33.93
0292-581-29-0000	26152 LONG ST	69	40.85	33.93
0292-581-30-0000	26146 LONG ST	69	40.85	33.93
0292-581-31-0000	26140 LONG ST	69	40.85	33.93
0292-581-32-0000	26134 LONG ST	69	40.85	33.93
0292-581-33-0000	26128 LONG ST	69	40.85	33.93
0292-581-34-0000	26122 LONG ST	69	40.85	33.93
0292-581-35-0000	26116 LONG ST	69	40.85	33.93
0292-581-36-0000	11030 MESQUITE AVE	69	40.85	33.93
0292-581-37-0000	11038 MESQUITE AVE	69	40.85	33.93
0292-581-38-0000	11044 MESQUITE AVE	69	40.85	33.93
0292-581-39-0000	11050 MESQUITE AVE	69	40.85	33.93
0292-581-40-0000	11058 MESQUITE AVE	69	40.85	33.93
0292-581-41-0000	11064 MESQUITE AVE	69	40.85	33.93
0292-581-42-0000	11070 MESQUITE AVE	69	40.85	33.93
0292-581-43-0000	11076 MESQUITE AVE	69	40.85	33.93
0292-581-44-0000	11082 MESQUITE AVE	69	40.85	33.93
0292-581-45-0000	11090 MESQUITE AVE	69	40.85	33.93
0292-581-46-0000	11106 MESQUITE AVE	69	40.85	33.93
0292-581-47-0000	11114 MESQUITE AVE	69	40.85	33.93
0292-581-48-0000	11120 MESQUITE AVE	69	40.85	33.93
0292-581-49-0000	11126 MESQUITE AVE	69	40.85	33.93
0292-581-50-0000	11132 MESQUITE AVE	69	40.85	33.93
0292-581-51-0000	11140 MESQUITE AVE	69	40.85	33.93
0292-581-52-0000	11133 BREAK ST	69	40.85	33.93
0292-581-53-0000	11127 BREAK ST	69	40.85	33.93
0292-581-54-0000	11121 BREAK ST	69	40.85	33.93
0292-581-55-0000	11113 BREAK ST	69	40.85	33.93
0292-581-56-0000	11107 BREAK ST	69	40.85	33.93
0292-581-57-0000	11101 BREAK ST	69	40.85	33.93
0292-581-58-0000	11095 BREAK ST	69	40.85	33.93
0292-581-59-0000	11089 BREAK ST	69	40.85	33.93
0292-581-60-0000	11100 MORNINGSTAR PL	69	40.85	33.93
0292-581-61-0000	11106 MORNINGSTAR PL	69	40.85	33.93
0292-581-62-0000	11112 MORNINGSTAR PL	69	40.85	33.93
0292-581-63-0000	11118 MORNINGSTAR PL	69	40.85	33.93
0292-581-64-0000	11124 MORNINGSTAR PL	69	40.85	33.93
0292-581-65-0000	11132 MORNINGSTAR PL	69	40.85	33.93

City of Loma Linda
Landscape Maintenance District No. 1
Fiscal Year 2020/2021 Preliminary Assessment Roll
(Sorted by APN)

APN	Situs Address	Annexation	Max Assessment	Charge
0292-581-66-0000	11138 MORNINGSTAR PL	69	40.85	33.93
0292-581-67-0000	11144 MORNINGSTAR PL	69	40.85	33.93
0292-581-68-0000	11121 MORNINGSTAR PL	69	40.85	33.93
0292-581-69-0000	11115 MORNINGSTAR PL	69	40.85	33.93
0292-581-70-0000	11109 MORNINGSTAR PL	69	40.85	33.93
0292-581-71-0000	11103 MORNINGSTAR PL	69	40.85	33.93
0292-581-72-0000	11126 CRAM LN	69	40.85	33.93
0292-581-73-0000	11132 CRAM LN	69	40.85	33.93
0292-581-74-0000	11138 CRAM LN	69	40.85	33.93
0292-591-01-0000	11139 BREAK ST	69	40.85	33.93
0292-591-02-0000	11150 MORNINGSTAR PL	69	40.85	33.93
0292-591-03-0000	11156 MORNINGSTAR PL	69	40.85	33.93
0292-591-04-0000	11164 MORNINGSTAR PL	69	40.85	33.93
0292-591-05-0000	11161 MORNINGSTAR PL	69	40.85	33.93
0292-591-06-0000	11153 MORNINGSTAR PL	69	40.85	33.93
0292-591-07-0000	11147 MORNINGSTAR PL	69	40.85	33.93
0292-591-08-0000	11141 MORNINGSTAR PL	69	40.85	33.93
0292-591-09-0000	11135 MORNINGSTAR PL	69	40.85	33.93
0292-591-10-0000	11152 CRAM LN	69	40.85	33.93
0292-591-11-0000	11158 CRAM LN	69	40.85	33.93
0292-591-12-0000	11164 CRAM LN	69	40.85	33.93
0292-591-13-0000	11170 CRAM LN	69	40.85	33.93
0292-591-14-0000	11178 CRAM LN	69	40.85	33.93
0292-591-15-0000	11175 CRAM LN	69	40.85	33.93
0292-591-16-0000	11167 CRAM LN	69	40.85	33.93
0292-591-17-0000	11161 CRAM LN	69	40.85	33.93
0292-591-18-0000	11155 CRAM LN	69	40.85	33.93
0292-591-19-0000	11141 CRAM LN	69	40.85	33.93
0292-591-20-0000	11135 CRAM LN	69	40.85	33.93
0292-591-21-0000	11129 CRAM LN	69	40.85	33.93
0292-591-22-0000	11123 CRAM LN	69	40.85	33.93
0292-591-23-0000	11140 DALLAS PL	69	40.85	33.93
0292-591-24-0000	11146 DALLAS PL	69	40.85	33.93
0292-591-25-0000	11152 DALLAS PL	69	40.85	33.93
0292-591-26-0000	11158 DALLAS PL	69	40.85	33.93
0292-591-27-0000	11172 DALLAS PL	69	40.85	33.93
0292-591-28-0000	11178 DALLAS PL	69	40.85	33.93
0292-591-29-0000	11184 DALLAS PL	69	40.85	33.93
0292-591-30-0000	11192 DALLAS PL	69	40.85	33.93
0292-591-31-0000	11189 DALLAS PL	69	40.85	33.93
0292-591-32-0000	11181 DALLAS PL	69	40.85	33.93
0292-591-33-0000	11175 DALLAS PL	69	40.85	33.93
0292-591-34-0000	11169 DALLAS PL	69	40.85	33.93
0292-591-35-0000	11163 DALLAS PL	69	40.85	33.93
0292-591-36-0000	11155 DALLAS PL	69	40.85	33.93
0292-591-37-0000	11149 DALLAS PL	69	40.85	33.93
0292-591-38-0000	11143 DALLAS PL	69	40.85	33.93
0292-591-39-0000	11137 DALLAS PL	69	40.85	33.93
0292-591-40-0000	11131 DALLAS PL	69	40.85	33.93
0292-591-41-0000	11141 FLORENCE LN	69	40.85	33.93
0292-591-42-0000	11147 FLORENCE LN	69	40.85	33.93
0292-591-43-0000	11153 FLORENCE LN	69	40.85	33.93
0292-591-44-0000	11159 FLORENCE LN	69	40.85	33.93

City of Loma Linda
Landscape Maintenance District No. 1
Fiscal Year 2020/2021 Preliminary Assessment Roll
(Sorted by APN)

APN	Situs Address	Annexation	Max Assessment	Charge
0292-591-45-0000	11165 FLORENCE LN	69	40.85	33.93
0292-591-46-0000	11173 FLORENCE LN	69	40.85	33.93
0292-591-47-0000	11179 FLORENCE LN	69	40.85	33.93
0292-591-48-0000	11185 FLORENCE LN	69	40.85	33.93
0292-591-49-0000	11191 FLORENCE LN	69	40.85	33.93
0292-591-50-0000	11199 FLORENCE LN	69	40.85	33.93
0292-591-51-0000	11224 DEWITT DR	69	40.85	33.93
0292-591-52-0000	11218 DEWITT DR	69	40.85	33.93
0292-591-53-0000	11212 DEWITT DR	69	40.85	33.93
0292-591-54-0000	11206 DEWITT DR	69	40.85	33.93
0292-591-55-0000	11200 DEWITT DR	69	40.85	33.93
0292-591-56-0000	11194 DEWITT DR	69	40.85	33.93
0292-591-57-0000	11186 DEWITT DR	69	40.85	33.93
0292-591-58-0000	11180 DEWITT DR	69	40.85	33.93
0292-591-59-0000	11174 DEWITT DR	69	40.85	33.93
0292-591-60-0000	11168 DEWITT DR	69	40.85	33.93
0292-591-61-0000	11178 SUNKIST DR	69	40.85	33.93
0292-591-62-0000	11184 SUNKIST DR	69	40.85	33.93
0292-591-63-0000	11190 SUNKIST DR	69	40.85	33.93
0292-591-64-0000	11196 SUNKIST DR	69	40.85	33.93
0292-591-65-0000	11204 SUNKIST DR	69	40.85	33.93
0292-591-66-0000	11210 SUNKIST DR	69	40.85	33.93
0292-591-67-0000	11216 SUNKIST DR	69	40.85	33.93
0292-591-68-0000	11222 SUNKIST DR	69	40.85	33.93
0292-592-01-0000	26301 MISSION RD	69	40.85	33.93
0292-592-02-0000	26313 MISSION RD	69	40.85	33.93
0292-592-03-0000	26325 MISSION RD	69	40.85	33.93
0292-592-04-0000	11241 SUNKIST DR	69	40.85	33.93
0292-592-05-0000	11235 SUNKIST DR	69	40.85	33.93
0292-592-06-0000	11229 SUNKIST DR	69	40.85	33.93
0292-592-07-0000	11223 SUNKIST DR	69	40.85	33.93
0292-592-08-0000	11217 SUNKIST DR	69	40.85	33.93
0292-592-09-0000	11209 SUNKIST DR	69	40.85	33.93
0292-592-10-0000	11203 SUNKIST DR	69	40.85	33.93
0292-592-11-0000	11197 SUNKIST DR	69	40.85	33.93
0292-592-12-0000	11191 SUNKIST DR	69	40.85	33.93
0292-592-13-0000	26324 LONG ST	69	40.85	33.93
0292-592-14-0000	26312 LONG ST	69	40.85	33.93
0292-592-15-0000	26306 LONG ST	69	40.85	33.93
0292-592-16-0000	26300 LONG ST	69	40.85	33.93
0292-592-17-0000	26294 LONG ST	69	40.85	33.93
0292-592-18-0000	26288 LONG ST	69	40.85	33.93
0292-592-19-0000	26282 LONG ST	69	40.85	33.93
0292-592-20-0000	26263 CITRON ST	69	40.85	33.93
0292-592-21-0000	26255 CITRON ST	69	40.85	33.93
0292-592-22-0000	26249 CITRON ST	69	40.85	33.93
0292-592-23-0000	26243 CITRON ST	69	40.85	33.93
0292-592-24-0000	26237 CITRON ST	69	40.85	33.93
0292-592-25-0000	26227 CITRON ST	69	40.85	33.93
0292-592-26-0000	26221 CITRON ST	69	40.85	33.93
0292-592-27-0000	26215 CITRON ST	69	40.85	33.93
0292-592-28-0000	26209 CITRON ST	69	40.85	33.93
0292-592-29-0000	26203 CITRON ST	69	40.85	33.93

City of Loma Linda
Landscape Maintenance District No. 1
Fiscal Year 2020/2021 Preliminary Assessment Roll
(Sorted by APN)

APN	Situs Address	Annexation	Max Assessment	Charge
0292-592-30-0000	26197 CITRON ST	69	40.85	33.93
0292-592-31-0000	26191 CITRON ST	69	40.85	33.93
0292-592-32-0000	26185 CITRON ST	69	40.85	33.93
0292-592-33-0000	26179 CITRON ST	69	40.85	33.93
0292-592-34-0000	26173 CITRON ST	69	40.85	33.93
0292-592-35-0000	26167 CITRON ST	69	40.85	33.93
0292-592-36-0000	26161 CITRON ST	69	40.85	33.93
0292-592-37-0000	26155 CITRON ST	69	40.85	33.93
0292-592-38-0000	26145 CITRON ST	69	40.85	33.93
0292-592-39-0000	26139 CITRON ST	69	40.85	33.93
0292-592-40-0000	26133 CITRON ST	69	40.85	33.93
0292-592-41-0000	26127 CITRON ST	69	40.85	33.93
0292-592-42-0000	26121 CITRON ST	69	40.85	33.93
0292-592-43-0000	11162 MESQUITE AVE	69	40.85	33.93
0292-592-44-0000	11154 MESQUITE AVE	69	40.85	33.93
0292-592-45-0000	11146 MESQUITE AVE	69	40.85	33.93
0292-601-01-0000	26339 MISSION RD	69	40.85	33.93
0292-601-02-0000	26353 MISSION RD	69	40.85	33.93
0292-601-03-0000	26367 MISSION RD	69	40.85	33.93
0292-601-04-0000	26385 MISSION RD	69	40.85	33.93
0292-601-05-0000	26399 MISSION RD	69	40.85	33.93
0292-601-06-0000	26396 FOWLER DR	69	40.85	33.93
0292-601-07-0000	26392 FOWLER DR	69	40.85	33.93
0292-601-08-0000	26388 FOWLER DR	69	40.85	33.93
0292-601-09-0000	26384 FOWLER DR	69	40.85	33.93
0292-601-10-0000	26380 FOWLER DR	69	40.85	33.93
0292-601-11-0000	26376 FOWLER DR	69	40.85	33.93
0292-601-12-0000	26396 KELLER DR	69	40.85	33.93
0292-601-13-0000	26392 KELLER DR	69	40.85	33.93
0292-601-14-0000	26388 KELLER DR	69	40.85	33.93
0292-601-15-0000	26384 KELLER DR	69	40.85	33.93
0292-601-16-0000	26380 KELLER DR	69	40.85	33.93
0292-601-17-0000	26376 KELLER DR	69	40.85	33.93
0292-601-18-0000	26372 KELLER DR	69	40.85	33.93
0292-601-19-0000	26368 KELLER DR	69	40.85	33.93
0292-601-20-0000	26360 KELLER DR	69	40.85	33.93
0292-601-21-0000	26356 KELLER DR	69	40.85	33.93
0292-601-22-0000	26352 KELLER DR	69	40.85	33.93
0292-601-23-0000	26348 KELLER DR	69	40.85	33.93
0292-601-24-0000	26344 KELLER DR	69	40.85	33.93
0292-601-25-0000	26338 KELLER DR	69	40.85	33.93
0292-601-26-0000	11201 DUMETZ LN	69	40.85	33.93
0292-601-27-0000	11207 DUMETZ LN	69	40.85	33.93
0292-601-28-0000	11213 DUMETZ LN	69	40.85	33.93
0292-601-29-0000	11219 DUMETZ LN	69	40.85	33.93
0292-601-30-0000	11227 DUMETZ LN	69	40.85	33.93
0292-601-31-0000	11233 DUMETZ LN	69	40.85	33.93
0292-601-32-0000	11239 DUMETZ LN	69	40.85	33.93
0292-601-33-0000	11245 DUMETZ LN	69	40.85	33.93
0292-601-34-0000	26366 LONG ST	69	40.85	33.93
0292-601-35-0000	26360 LONG ST	69	40.85	33.93
0292-601-36-0000	26354 LONG ST	69	40.85	33.93
0292-601-37-0000	26348 LONG ST	69	40.85	33.93

City of Loma Linda
Landscape Maintenance District No. 1
Fiscal Year 2020/2021 Preliminary Assessment Roll
(Sorted by APN)

APN	Situs Address	Annexation	Max Assessment	Charge
0292-601-38-0000	26342 LONG ST	69	40.85	33.93
0292-601-39-0000	26336 LONG ST	69	40.85	33.93
0292-601-40-0000	26330 LONG ST	69	40.85	33.93
0293-041-03-0000	NO SITUS AVAILABLE	59	147.17	147.17
0293-041-08-0000	NO SITUS AVAILABLE	59	147.17	147.17
0293-182-01-0000	25963 NEWPORT AVE	64	413.22	243.29
0293-182-02-0000	25971 NEWPORT AVE	64	413.22	243.29
0293-182-03-0000	25979 NEWPORT AVE	64	413.22	243.29
0293-182-04-0000	25985 NEWPORT AVE	64	413.22	243.29
0293-182-05-0000	25991 NEWPORT AVE	64	413.22	243.29
0293-182-06-0000	25995 NEWPORT AVE	64	413.22	243.29
0293-182-07-0000	25999 NEWPORT AVE	64	413.22	243.29
0293-182-08-0000	26003 NEWPORT AVE	64	413.22	243.29
0293-182-09-0000	11365 BOONE WAY	64	413.22	243.29
0293-182-10-0000	11361 BOONE WAY	64	413.22	243.29
0293-182-11-0000	11357 BOONE WAY	64	413.22	243.29
0293-182-12-0000	11353 BOONE WAY	64	413.22	243.29
0293-182-13-0000	11371 BOONE WAY	64	413.22	243.29
0293-182-14-0000	11377 BOONE WAY	64	413.22	243.29
0293-182-15-0000	11383 BOONE WAY	64	413.22	243.29
0293-182-16-0000	25992 REED WAY	64	413.22	243.29
0293-182-17-0000	25988 REED WAY	64	413.22	243.29
0293-182-18-0000	25982 REED WAY	64	413.22	243.29
0293-182-19-0000	26045 NEWPORT AVE	64	413.22	243.29
0293-182-20-0000	26039 NEWPORT AVE	64	413.22	243.29
0293-182-21-0000	26035 NEWPORT AVE	64	413.22	243.29
0293-182-22-0000	26027 NEWPORT AVE	64	413.22	243.29
0293-182-23-0000	26019 NEWPORT AVE	64	413.22	243.29
0293-182-24-0000	26015 NEWPORT AVE	64	413.22	243.29
0293-182-25-0000	26011 NEWPORT AVE	64	413.22	243.29
0293-182-26-0000	26007 NEWPORT AVE	64	413.22	243.29
0293-182-27-0000	11353 LAWRENCE WAY	64	413.22	243.29
0293-182-28-0000	11357 LAWRENCE WAY	64	413.22	243.29
0293-182-29-0000	11361 LAWRENCE WAY	64	413.22	243.29
0293-182-30-0000	11365 LAWRENCE WAY	64	413.22	243.29
0293-182-31-0000	26018 REED WAY	64	413.22	243.29
0293-182-32-0000	26024 REED WAY	64	413.22	243.29
0293-182-33-0000	26030 REED WAY	64	413.22	243.29
0293-182-34-0000	11370 LAWRENCE WAY	64	413.22	243.29
0293-182-35-0000	11376 LAWRENCE WAY	64	413.22	243.29
0293-182-36-0000	11382 LAWRENCE WAY	64	413.22	243.29
0293-182-37-0000	25961 REED WAY	64	413.22	243.29
0293-182-38-0000	25965 REED WAY	64	413.22	243.29
0293-182-39-0000	25971 REED WAY	64	413.22	243.29
0293-182-40-0000	25985 REED WAY	64	413.22	243.29
0293-182-41-0000	25991 REED WAY	64	413.22	243.29
0293-182-42-0000	25997 REED WAY	64	413.22	243.29
0293-182-43-0000	26003 REED WAY	64	413.22	243.29
0293-182-44-0000	26009 REED WAY	64	413.22	243.29
0293-182-45-0000	26015 REED WAY	64	413.22	243.29
0293-182-46-0000	26021 REED WAY	64	413.22	243.29
0293-182-47-0000	26027 REED WAY	64	413.22	243.29
0293-182-48-0000	26039 REED WAY	64	413.22	243.29

City of Loma Linda
Landscape Maintenance District No. 1
Fiscal Year 2020/2021 Preliminary Assessment Roll
(Sorted by APN)

APN	Situs Address	Annexation	Max Assessment	Charge
0293-182-49-0000	26045 REED WAY	64	413.22	243.29
0293-182-50-0000	26053 REED WAY	64	413.22	243.29
0293-192-01-0000	25805 BARTON RD	72	120.08	120.08
0293-192-02-0000	25805 BARTON RD	72	120.08	120.08
0293-192-03-0000	25805 BARTON RD	72	120.08	120.08
0293-192-04-0000	25805 BARTON RD	72	120.08	120.08
0293-192-05-0000	25805 BARTON RD	72	120.08	120.08
0293-192-06-0000	25805 BARTON RD	72	120.08	120.08
0293-192-07-0000	25805 BARTON RD	72	120.08	120.08
0293-192-08-0000	25805 BARTON RD	72	120.08	120.08
0293-192-09-0000	25875 BARTON RD	72	120.08	120.08
0293-192-10-0000	25875 BARTON RD	72	120.08	120.08
0293-192-11-0000	25875 BARTON RD	72	120.08	120.08
0293-192-12-0000	25875 BARTON RD	72	120.08	120.08
0293-192-13-0000	25875 BARTON RD	72	120.08	120.08
0293-192-14-0000	25875 BARTON RD	72	120.08	120.08
0293-192-15-0000	25875 BARTON RD	72	120.08	120.08
0293-192-16-0000	25875 BARTON RD	72	120.08	120.08
0293-192-17-0000	25815 BARTON RD	72	120.08	120.08
0293-192-18-0000	25815 BARTON RD	72	120.08	120.08
0293-192-19-0000	25815 BARTON RD	72	120.08	120.08
0293-192-20-0000	25815 BARTON RD	72	120.08	120.08
0293-192-21-0000	25865 BARTON RD	72	120.08	120.08
0293-192-22-0000	25865 BARTON RD	72	120.08	120.08
0293-192-23-0000	25865 BARTON RD	72	120.08	120.08
0293-192-24-0000	25865 BARTON RD	72	120.08	120.08
0293-192-25-0000	25835 BARTON RD	72	120.08	120.08
0293-192-26-0000	25835 BARTON RD	72	120.08	120.08
0293-192-27-0000	25835 BARTON RD	72	120.08	120.08
0293-192-28-0000	25835 BARTON RD	72	120.08	120.08
0293-192-29-0000	25845 BARTON RD	72	120.08	120.08
0293-192-30-0000	25845 BARTON RD	72	120.08	120.08
0293-192-31-0000	25845 BARTON RD	72	120.08	120.08
0293-192-32-0000	25845 BARTON RD	72	120.08	120.08
0293-211-01-0000	25801 HINCKLEY ST	1	68.64	68.64
0293-211-02-0000	25813 HINCKLEY ST	1	68.64	68.64
0293-211-03-0000	25825 HINCKLEY ST	1	68.64	68.64
0293-211-04-0000	25837 HINCKLEY ST	1	68.64	68.64
0293-211-05-0000	25849 HINCKLEY ST	1	68.64	68.64
0293-211-06-0000	25850 HUDSON CT	1	68.64	68.64
0293-211-07-0000	25838 HUDSON CT	1	68.64	68.64
0293-211-08-0000	25826 HUDSON CT	1	68.64	68.64
0293-211-09-0000	25814 HUDSON CT	1	68.64	68.64
0293-211-10-0000	25802 HUDSON CT	1	68.64	68.64
0293-211-11-0000	25801 HUDSON CT	1	68.64	68.64
0293-211-12-0000	25813 HUDSON CT	1	68.64	68.64
0293-211-13-0000	25825 HUDSON CT	1	68.64	68.64
0293-211-14-0000	25837 HUDSON CT	1	68.64	68.64
0293-211-15-0000	25849 HUDSON CT	1	68.64	68.64
0293-211-16-0000	25850 DAVIS WAY	1	68.64	68.64
0293-211-17-0000	25838 DAVIS WAY	1	68.64	68.64
0293-211-18-0000	25826 DAVIS WAY	1	68.64	68.64
0293-211-19-0000	25810 DAVIS WAY	1	68.64	68.64

City of Loma Linda
Landscape Maintenance District No. 1
Fiscal Year 2020/2021 Preliminary Assessment Roll
(Sorted by APN)

APN	Situs Address	Annexation	Max Assessment	Charge
0293-211-20-0000	25809 DAVIS WAY	1	68.64	68.64
0293-211-21-0000	11681 NELSON ST	1	68.64	68.64
0293-211-22-0000	11671 NELSON ST	1	68.64	68.64
0293-211-23-0000	11661 NELSON ST	1	68.64	68.64
0293-211-24-0000	11651 NELSON ST	1	68.64	68.64
0293-211-25-0000	11641 NELSON ST	1	68.64	68.64
0293-211-26-0000	11631 NELSON ST	1	68.64	68.64
0293-211-27-0000	11621 NELSON ST	1	68.64	68.64
0293-211-28-0000	11611 NELSON ST	1	68.64	68.64
0293-211-29-0000	11601 NELSON ST	1	68.64	68.64
0293-211-31-0000	25711 HINCKLEY ST	42	116.23	116.23
0293-211-32-0000	25725 HINCKLEY ST	42	116.23	116.23
0293-211-33-0000	11632 LOZANO PL	42	116.23	116.23
0293-211-34-0000	11642 LOZANO PL	42	116.23	116.23
0293-211-35-0000	11652 LOZANO PL	42	116.23	116.23
0293-211-36-0000	11662 LOZANO PL	42	116.23	116.23
0293-211-37-0000	11674 LOZANO PL	42	116.23	116.23
0293-211-38-0000	11684 LOZANO PL	42	116.23	116.23
0293-211-39-0000	11694 LOZANO PL	42	116.23	116.23
0293-211-40-0000	11693 LOZANO PL	42	116.23	116.23
0293-211-41-0000	11683 LOZANO PL	42	116.23	116.23
0293-211-42-0000	11671 LOZANO PL	42	116.23	116.23
0293-211-43-0000	11659 LOZANO PL	42	116.23	116.23
0293-211-44-0000	11647 LOZANO PL	42	116.23	116.23
0293-211-45-0000	11635 LOZANO PL	42	116.23	116.23
0293-211-46-0000	25751 HINCKLEY ST	42	116.23	116.23
0293-211-47-0000	25765 HINCKLEY ST	42	116.23	116.23
0293-211-48-0000	25781 HINCKLEY ST	42	116.23	116.23
0293-211-49-0000	11634 LARGO CT	42	116.23	116.23
0293-211-50-0000	11646 LARGO CT	42	116.23	116.23
0293-211-51-0000	11658 LARGO CT	42	116.23	116.23
0293-211-52-0000	11672 LARGO CT	42	116.23	116.23
0293-211-53-0000	11684 LARGO CT	42	116.23	116.23
0293-211-54-0000	11696 LARGO CT	42	116.23	116.23
0293-211-55-0000	11695 LARGO CT	42	116.23	116.23
0293-211-56-0000	11685 LARGO CT	42	116.23	116.23
0293-211-57-0000	11673 LARGO CT	42	116.23	116.23
0293-211-58-0000	11661 LARGO CT	42	116.23	116.23
0293-211-59-0000	11651 LARGO CT	42	116.23	116.23
0293-211-60-0000	11641 LARGO CT	42	116.23	116.23
0293-211-61-0000	11631 LARGO CT	42	116.23	116.23
0293-211-62-0000	25795 HINCKLEY ST	42	116.23	116.23
0293-221-01-0000	25731 EMMERSON ST	1	68.64	68.64
0293-221-02-0000	25711 EMMERSON ST	1	68.64	68.64
0293-221-03-0000	11750 MARTIN ST	1	68.64	68.64
0293-221-04-0000	11740 MARTIN ST	1	68.64	68.64
0293-221-05-0000	11730 MARTIN ST	1	68.64	68.64
0293-221-06-0000	11720 MARTIN ST	1	68.64	68.64
0293-221-07-0000	11721 MARTIN ST	1	68.64	68.64
0293-221-08-0000	11731 MARTIN ST	1	68.64	68.64
0293-221-09-0000	25730 EMMERSON ST	1	68.64	68.64
0293-221-10-0000	25750 EMMERSON ST	1	68.64	68.64
0293-221-11-0000	25770 EMMERSON ST	1	68.64	68.64

City of Loma Linda
Landscape Maintenance District No. 1
Fiscal Year 2020/2021 Preliminary Assessment Roll
(Sorted by APN)

APN	Situs Address	Annexation	Max Assessment	Charge
0293-221-12-0000	25790 EMMERSON ST	1	68.64	68.64
0293-221-13-0000	25810 EMMERSON ST	1	68.64	68.64
0293-221-14-0000	11760 NELSON ST	1	68.64	68.64
0293-221-15-0000	11750 NELSON ST	1	68.64	68.64
0293-221-16-0000	11740 NELSON ST	1	68.64	68.64
0293-221-17-0000	25825 KELLOGG ST	1	68.64	68.64
0293-221-18-0000	25791 KELLOGG ST	1	68.64	68.64
0293-221-19-0000	25787 KELLOGG ST	1	68.64	68.64
0293-221-20-0000	25783 KELLOGG ST	1	68.64	68.64
0293-221-21-0000	25779 KELLOGG ST	1	68.64	68.64
0293-221-22-0000	25775 KELLOGG ST	1	68.64	68.64
0293-221-23-0000	25771 KELLOGG ST	1	68.64	68.64
0293-221-24-0000	25712 KELLOGG ST	1	68.64	68.64
0293-221-25-0000	25726 KELLOGG ST	1	68.64	68.64
0293-221-26-0000	25740 KELLOGG ST	1	68.64	68.64
0293-221-27-0000	25754 KELLOGG ST	1	68.64	68.64
0293-221-28-0000	25768 KELLOGG ST	1	68.64	68.64
0293-221-29-0000	25782 KELLOGG ST	1	68.64	68.64
0293-221-30-0000	25796 KELLOGG ST	1	68.64	68.64
0293-221-31-0000	25810 KELLOGG ST	1	68.64	68.64
0293-221-32-0000	25824 KELLOGG ST	1	68.64	68.64
0293-221-33-0000	25838 KELLOGG ST	1	68.64	68.64
0293-221-34-0000	25852 KELLOGG ST	1	68.64	68.64
0293-221-35-0000	25845 DAVIS WAY	1	68.64	68.64
0293-221-36-0000	25833 DAVIS WAY	1	68.64	68.64
0293-221-37-0000	25821 DAVIS WAY	1	68.64	68.64
0293-221-38-0000	11691 NELSON ST	1	68.64	68.64
0293-221-39-0000	11701 NELSON ST	1	68.64	68.64
0293-221-40-0000	11711 NELSON ST	1	68.64	68.64
0293-221-41-0000	25866 KELLOGG ST	1	68.64	68.64
0293-221-42-0000	25876 KELLOGG ST	1	68.64	68.64
0293-221-43-0000	25886 KELLOGG ST	1	68.64	68.64
0293-221-44-0000	25896 KELLOGG ST	1	68.64	68.64
0293-221-45-0000	25906 KELLOGG ST	1	68.64	68.64
0293-221-46-0000	25901 KELLOGG ST	1	68.64	68.64
0293-221-47-0000	11741 NELSON ST	1	68.64	68.64
0293-221-48-0000	11751 NELSON ST	1	68.64	68.64
0293-221-49-0000	11771 NELSON ST	1	68.64	68.64
0293-231-01-0000	25751 EMMERSON ST	1	68.64	68.64
0293-231-02-0000	25771 EMMERSON ST	1	68.64	68.64
0293-231-03-0000	25791 EMMERSON ST	1	68.64	68.64
0293-231-04-0000	25811 EMMERSON ST	1	68.64	68.64
0293-231-05-0000	25831 EMMERSON ST	1	68.64	68.64
0293-231-06-0000	11781 NELSON ST	1	68.64	68.64
0293-231-07-0000	25911 KELLOGG ST	1	68.64	68.64
0293-231-08-0000	25921 KELLOGG ST	1	68.64	68.64
0293-231-09-0000	25916 KELLOGG ST	1	68.64	68.64
0293-241-01-0000	25711 LAWTON ST	2	53.70	53.70
0293-241-02-0000	25721 LAWTON ST	2	53.70	53.70
0293-241-03-0000	25731 LAWTON ST	2	53.70	53.70
0293-241-04-0000	25741 LAWTON ST	2	53.70	53.70
0293-241-05-0000	25751 LAWTON ST	2	53.70	53.70
0293-241-06-0000	25761 LAWTON ST	2	53.70	53.70

City of Loma Linda
Landscape Maintenance District No. 1
Fiscal Year 2020/2021 Preliminary Assessment Roll
(Sorted by APN)

APN	Situs Address	Annexation	Max Assessment	Charge
0293-241-07-0000	25771 LAWTON ST	2	53.70	53.70
0293-241-08-0000	25785 LAWTON ST	2	53.70	53.70
0293-241-09-0000	25799 LAWTON ST	2	53.70	53.70
0293-241-10-0000	25813 LAWTON ST	2	53.70	53.70
0293-241-11-0000	25827 LAWTON ST	2	53.70	53.70
0293-241-12-0000	25841 LAWTON ST	2	53.70	53.70
0293-241-13-0000	25855 LAWTON ST	2	53.70	53.70
0293-241-14-0000	11512 NELSON ST	2	53.70	53.70
0293-241-15-0000	11524 NELSON ST	2	53.70	53.70
0293-241-16-0000	11536 NELSON ST	2	53.70	53.70
0293-241-17-0000	25854 MARIPOSA ST	2	53.70	53.70
0293-241-18-0000	25840 MARIPOSA ST	2	53.70	53.70
0293-241-19-0000	25826 MARIPOSA ST	2	53.70	53.70
0293-241-20-0000	25812 MARIPOSA ST	2	53.70	53.70
0293-241-21-0000	25796 MARIPOSA ST	2	53.70	53.70
0293-241-22-0000	25784 MARIPOSA ST	2	53.70	53.70
0293-241-23-0000	25770 MARIPOSA ST	2	53.70	53.70
0293-241-24-0000	25756 MARIPOSA ST	2	53.70	53.70
0293-241-25-0000	25742 MARIPOSA ST	2	53.70	53.70
0293-241-26-0000	25728 MARIPOSA ST	2	53.70	53.70
0293-241-27-0000	25714 MARIPOSA ST	2	53.70	53.70
0293-241-28-0000	25715 MARIPOSA ST	2	53.70	53.70
0293-241-29-0000	25729 MARIPOSA ST	2	53.70	53.70
0293-241-30-0000	25743 MARIPOSA ST	2	53.70	53.70
0293-241-31-0000	25757 MARIPOSA ST	2	53.70	53.70
0293-241-32-0000	25771 MARIPOSA ST	2	53.70	53.70
0293-241-33-0000	25785 MARIPOSA ST	2	53.70	53.70
0293-241-34-0000	25797 MARIPOSA ST	2	53.70	53.70
0293-241-35-0000	25821 MARIPOSA ST	2	53.70	53.70
0293-241-36-0000	25827 MARIPOSA ST	2	53.70	53.70
0293-241-37-0000	25833 MARIPOSA ST	2	53.70	53.70
0293-241-38-0000	25839 MARIPOSA ST	2	53.70	53.70
0293-241-39-0000	25845 MARIPOSA ST	2	53.70	53.70
0293-241-40-0000	11560 NELSON ST	2	53.70	53.70
0293-241-41-0000	11572 NELSON ST	2	53.70	53.70
0293-241-42-0000	11584 NELSON ST	2	53.70	53.70
0293-241-43-0000	11596 NELSON ST	2	53.70	53.70
0293-241-44-0000	25854 HINCKLEY ST	2	53.70	53.70
0293-241-45-0000	25840 HINCKLEY ST	2	53.70	53.70
0293-241-46-0000	25826 HINCKLEY ST	2	53.70	53.70
0293-241-47-0000	25812 HINCKLEY ST	2	53.70	53.70
0293-241-48-0000	25796 HINCKLEY ST	2	53.70	53.70
0293-241-49-0000	25784 HINCKLEY ST	2	53.70	53.70
0293-241-50-0000	25770 HINCKLEY ST	2	53.70	53.70
0293-241-51-0000	25756 HINCKLEY ST	2	53.70	53.70
0293-241-52-0000	25742 HINCKLEY ST	2	53.70	53.70
0293-241-53-0000	25728 HINCKLEY ST	2	53.70	53.70
0293-241-54-0000	25714 HINCKLEY ST	2	53.70	53.70
0293-241-55-0000	11595 NELSON ST	2	53.70	53.70
0293-241-56-0000	11583 NELSON ST	2	53.70	53.70
0293-241-57-0000	11571 NELSON ST	2	53.70	53.70
0293-241-58-0000	11559 NELSON ST	2	53.70	53.70
0293-241-59-0000	11547 NELSON ST	2	53.70	53.70

City of Loma Linda
Landscape Maintenance District No. 1
Fiscal Year 2020/2021 Preliminary Assessment Roll
(Sorted by APN)

APN	Situs Address	Annexation	Max Assessment	Charge
0293-241-60-0000	11535 NELSON ST	2	53.70	53.70
0293-241-61-0000	11523 NELSON ST	2	53.70	53.70
0293-241-62-0000	11511 NELSON ST	2	53.70	53.70
0293-251-01-0000	25911 HINCKLEY ST	27	86.21	86.21
0293-251-02-0000	25921 HINCKLEY ST	27	86.21	86.21
0293-251-03-0000	25931 HINCKLEY ST	27	86.21	86.21
0293-251-04-0000	25941 HINCKLEY ST	27	86.21	86.21
0293-251-05-0000	11624 WILEY ST	27	86.21	86.21
0293-251-06-0000	11634 WILEY ST	27	86.21	86.21
0293-251-07-0000	11644 WILEY ST	27	86.21	86.21
0293-251-08-0000	11654 WILEY ST	27	86.21	86.21
0293-251-09-0000	11664 WILEY ST	27	86.21	86.21
0293-251-10-0000	11674 WILEY ST	27	86.21	86.21
0293-251-11-0000	11684 WILEY ST	27	86.21	86.21
0293-251-12-0000	11694 WILEY ST	27	86.21	86.21
0293-251-13-0000	25937 REYNOLDS ST	27	86.21	86.21
0293-251-14-0000	25949 REYNOLDS ST	27	86.21	86.21
0293-251-15-0000	25961 REYNOLDS ST	27	86.21	86.21
0293-251-16-0000	25973 REYNOLDS ST	27	86.21	86.21
0293-251-17-0000	25985 REYNOLDS ST	27	86.21	86.21
0293-251-18-0000	25997 REYNOLDS ST	27	86.21	86.21
0293-251-19-0000	26011 REYNOLDS ST	27	86.21	86.21
0293-251-20-0000	26021 REYNOLDS ST	27	86.21	86.21
0293-251-21-0000	26031 REYNOLDS ST	27	86.21	86.21
0293-251-22-0000	26041 REYNOLDS ST	27	86.21	86.21
0293-251-23-0000	26051 REYNOLDS ST	27	86.21	86.21
0293-251-24-0000	26061 REYNOLDS ST	27	86.21	86.21
0293-251-25-0000	25071 REYNOLDS ST	27	86.21	86.21
0293-251-26-0000	26081 REYNOLDS ST	27	86.21	86.21
0293-251-27-0000	26091 REYNOLDS ST	27	86.21	86.21
0293-251-28-0000	26092 REYNOLDS ST	27	86.21	86.21
0293-251-29-0000	26082 REYNOLDS ST	27	86.21	86.21
0293-251-30-0000	26072 REYNOLDS ST	27	86.21	86.21
0293-251-31-0000	26062 REYNOLDS ST	27	86.21	86.21
0293-251-32-0000	26052 REYNOLDS ST	27	86.21	86.21
0293-251-33-0000	26042 REYNOLDS ST	27	86.21	86.21
0293-251-34-0000	26032 REYNOLDS ST	27	86.21	86.21
0293-251-35-0000	26022 REYNOLDS ST	27	86.21	86.21
0293-251-36-0000	26012 REYNOLDS ST	27	86.21	86.21
0293-251-37-0000	11671 BUTTERFIELD ST	27	86.21	86.21
0293-251-38-0000	11659 BUTTERFIELD ST	27	86.21	86.21
0293-251-39-0000	11647 BUTTERFIELD ST	27	86.21	86.21
0293-251-40-0000	11635 BUTTERFIELD ST	27	86.21	86.21
0293-251-41-0000	26021 HINCKLEY ST	27	86.21	86.21
0293-251-42-0000	26031 HINCKLEY ST	27	86.21	86.21
0293-251-43-0000	26041 HINCKLEY ST	27	86.21	86.21
0293-251-44-0000	26051 HINCKLEY ST	27	86.21	86.21
0293-251-45-0000	26061 HINCKLEY ST	27	86.21	86.21
0293-251-46-0000	26071 HINCKLEY ST	27	86.21	86.21
0293-251-47-0000	26081 HINCKLEY ST	27	86.21	86.21
0293-251-48-0000	26091 HINCKLEY ST	27	86.21	86.21
0293-251-49-0000	25961 HINCKLEY ST	27	86.21	86.21
0293-251-50-0000	25971 HINCKLEY ST	27	86.21	86.21

City of Loma Linda
Landscape Maintenance District No. 1
Fiscal Year 2020/2021 Preliminary Assessment Roll
(Sorted by APN)

APN	Situs Address	Annexation	Max Assessment	Charge
0293-251-51-0000	25981 HINCKLEY ST	27	86.21	86.21
0293-251-52-0000	25991 HINCKLEY ST	27	86.21	86.21
0293-251-53-0000	11632 BUTTERFIELD ST	27	86.21	86.21
0293-251-54-0000	11644 BUTTERFIELD ST	27	86.21	86.21
0293-251-55-0000	11656 BUTTERFIELD ST	27	86.21	86.21
0293-251-56-0000	25998 REYNOLDS ST	27	86.21	86.21
0293-251-57-0000	25988 REYNOLDS ST	27	86.21	86.21
0293-251-58-0000	25978 REYNOLDS ST	27	86.21	86.21
0293-251-59-0000	25968 REYNOLDS ST	27	86.21	86.21
0293-251-60-0000	25958 REYNOLDS ST	27	86.21	86.21
0293-251-61-0000	25948 REYNOLDS ST	27	86.21	86.21
0293-251-62-0000	25938 REYNOLDS ST	27	86.21	86.21
0293-251-63-0000	11655 WILEY ST	27	86.21	86.21
0293-251-64-0000	11645 WILEY ST	27	86.21	86.21
0293-251-65-0000	11635 WILEY ST	27	86.21	86.21
0293-261-01-0000	11512 CHAPMAN ST	5	104.02	104.02
0293-261-02-0000	11524 CHAPMAN ST	5	104.02	104.02
0293-261-03-0000	11536 CHAPMAN ST	5	104.02	104.02
0293-261-04-0000	11548 CHAPMAN ST	5	104.02	104.02
0293-261-05-0000	25921 GARDNER ST	5	104.02	104.02
0293-261-06-0000	25931 GARDNER ST	5	104.02	104.02
0293-261-07-0000	25941 GARDNER ST	5	104.02	104.02
0293-261-08-0000	25951 GARDNER ST	5	104.02	104.02
0293-261-09-0000	25961 GARDNER ST	5	104.02	104.02
0293-261-10-0000	25971 GARDNER ST	5	104.02	104.02
0293-261-11-0000	25981 GARDNER ST	5	104.02	104.02
0293-261-12-0000	25991 GARDNER ST	5	104.02	104.02
0293-261-13-0000	25992 HINCKLEY ST	5	104.02	104.02
0293-261-14-0000	25982 HINCKLEY ST	5	104.02	104.02
0293-261-15-0000	25972 HINCKLEY ST	5	104.02	104.02
0293-261-16-0000	25962 HINCKLEY ST	5	104.02	104.02
0293-261-17-0000	25952 HINCKLEY ST	5	104.02	104.02
0293-261-18-0000	25942 HINCKLEY ST	5	104.02	104.02
0293-261-19-0000	25932 HINCKLEY ST	5	104.02	104.02
0293-261-20-0000	25922 HINCKLEY ST	5	104.02	104.02
0293-261-21-0000	25912 HINCKLEY ST	5	104.02	104.02
0293-261-22-0000	11548 BUTTERFIELD ST	5	104.02	104.02
0293-261-23-0000	25978 GARDNER ST	5	104.02	104.02
0293-261-24-0000	25968 GARDNER ST	5	104.02	104.02
0293-261-25-0000	25958 GARDNER ST	5	104.02	104.02
0293-261-26-0000	25948 GARDNER ST	5	104.02	104.02
0293-261-27-0000	25938 GARDNER ST	5	104.02	104.02
0293-261-28-0000	25937 LAWTON ST	5	104.02	104.02
0293-261-29-0000	25947 LAWTON ST	5	104.02	104.02
0293-261-30-0000	25957 LAWTON ST	5	104.02	104.02
0293-261-31-0000	25967 LAWTON ST	5	104.02	104.02
0293-261-32-0000	25977 LAWTON ST	5	104.02	104.02
0293-261-33-0000	25987 LAWTON ST	5	104.02	104.02
0293-261-34-0000	25997 LAWTON ST	5	104.02	104.02
0293-261-35-0000	11532 BUTTERFIELD ST	5	104.02	104.02
0293-261-36-0000	11547 BUTTERFIELD ST	5	104.02	104.02
0293-261-37-0000	11535 BUTTERFIELD ST	5	104.02	104.02
0293-261-38-0000	26021 LAWTON ST	5	104.02	104.02

City of Loma Linda
Landscape Maintenance District No. 1
Fiscal Year 2020/2021 Preliminary Assessment Roll
(Sorted by APN)

APN	Situs Address	Annexation	Max Assessment	Charge
0293-261-39-0000	26031 LAWTON ST	5	104.02	104.02
0293-261-40-0000	26041 LAWTON ST	5	104.02	104.02
0293-261-41-0000	26051 LAWTON ST	5	104.02	104.02
0293-261-42-0000	26061 LAWTON ST	5	104.02	104.02
0293-261-43-0000	26071 LAWTON ST	5	104.02	104.02
0293-261-44-0000	26081 LAWTON ST	5	104.02	104.02
0293-261-45-0000	26091 LAWTON ST	5	104.02	104.02
0293-261-46-0000	26092 GARDNER ST	5	104.02	104.02
0293-261-47-0000	26082 GARDNER ST	5	104.02	104.02
0293-261-48-0000	26072 GARDNER ST	5	104.02	104.02
0293-261-49-0000	26062 GARDNER ST	5	104.02	104.02
0293-261-50-0000	26048 GARDNER ST	5	104.02	104.02
0293-261-51-0000	26038 GARDNER ST	5	104.02	104.02
0293-261-52-0000	11571 BUTTERFIELD ST	5	104.02	104.02
0293-261-53-0000	26031 GARDNER ST	5	104.02	104.02
0293-261-54-0000	26041 GARDNER ST	5	104.02	104.02
0293-261-55-0000	26051 GARDNER ST	5	104.02	104.02
0293-261-56-0000	26061 GARDNER ST	5	104.02	104.02
0293-261-57-0000	26071 GARDNER ST	5	104.02	104.02
0293-261-58-0000	26081 GARDNER ST	5	104.02	104.02
0293-261-59-0000	26091 GARDNER ST	5	104.02	104.02
0293-261-60-0000	26092 HINCKLEY ST	5	104.02	104.02
0293-261-61-0000	26082 HINCKLEY ST	5	104.02	104.02
0293-261-62-0000	26072 HINCKLEY ST	5	104.02	104.02
0293-261-63-0000	26062 HINCKLEY ST	5	104.02	104.02
0293-261-64-0000	26052 HINCKLEY ST	5	104.02	104.02
0293-261-65-0000	26042 HINCKLEY ST	5	104.02	104.02
0293-261-66-0000	26032 HINCKLEY ST	5	104.02	104.02
0293-261-67-0000	11595 BUTTERFIELD ST	5	104.02	104.02
0293-261-68-0000	11583 BUTTERFIELD ST	5	104.02	104.02
0293-281-01-0000	11424 WHITTIER AVE	15A	61.92	61.92
0293-281-02-0000	11430 WHITTIER AVE	15A	61.92	61.92
0293-281-03-0000	11436 WHITTIER AVE	15A	61.92	61.92
0293-281-04-0000	11442 WHITTIER AVE	15A	61.92	61.92
0293-281-05-0000	11448 WHITTIER AVE	15A	61.92	61.92
0293-281-06-0000	11454 WHITTIER AVE	15A	61.92	61.92
0293-281-07-0000	11460 WHITTIER AVE	15A	61.92	61.92
0293-281-08-0000	11466 WHITTIER AVE	15A	61.92	61.92
0293-281-09-0000	11472 WHITTIER AVE	15A	61.92	61.92
0293-281-10-0000	11478 WHITTIER AVE	15A	61.92	61.92
0293-281-11-0000	11484 WHITTIER AVE	15A	61.92	61.92
0293-281-12-0000	11490 WHITTIER AVE	15A	61.92	61.92
0293-281-13-0000	26282 LAWTON ST	15A	61.92	61.92
0293-281-14-0000	26276 LAWTON ST	15A	61.92	61.92
0293-281-15-0000	26270 LAWTON ST	15A	61.92	61.92
0293-281-16-0000	26264 LAWTON ST	15A	61.92	61.92
0293-281-17-0000	26260 LAWTON ST	15A	61.92	61.92
0293-281-18-0000	26254 LAWTON ST	15A	61.92	61.92
0293-281-19-0000	26248 LAWTON ST	15A	61.92	61.92
0293-281-20-0000	26242 LAWTON ST	15A	61.92	61.92
0293-281-21-0000	26236 LAWTON ST	15A	61.92	61.92
0293-281-22-0000	26230 LAWTON ST	15A	61.92	61.92
0293-281-23-0000	26224 LAWTON ST	15A	61.92	61.92

City of Loma Linda
Landscape Maintenance District No. 1
Fiscal Year 2020/2021 Preliminary Assessment Roll
(Sorted by APN)

APN	Situs Address	Annexation	Max Assessment	Charge
0293-281-24-0000	26218 LAWTON ST	15A	61.92	61.92
0293-281-25-0000	26212 LAWTON ST	15A	61.92	61.92
0293-281-26-0000	26211 CAMBRIA LN	15A	61.92	61.92
0293-281-27-0000	26217 CAMBRIA LN	15A	61.92	61.92
0293-281-28-0000	26223 CAMBRIA LN	15A	61.92	61.92
0293-281-29-0000	26229 CAMBRIA LN	15A	61.92	61.92
0293-281-30-0000	26235 CAMBRIA LN	15A	61.92	61.92
0293-281-31-0000	26241 CAMBRIA LN	15A	61.92	61.92
0293-281-32-0000	26247 CAMBRIA LN	15A	61.92	61.92
0293-281-33-0000	26253 CAMBRIA LN	15A	61.92	61.92
0293-281-34-0000	26259 CAMBRIA LN	15A	61.92	61.92
0293-281-35-0000	26267 CAMBRIA LN	15A	61.92	61.92
0293-281-36-0000	11465 BANGOR AVE	15A	61.92	61.92
0293-281-37-0000	11459 BANGOR AVE	15A	61.92	61.92
0293-281-38-0000	11453 BANGOR AVE	15A	61.92	61.92
0293-281-39-0000	11447 BANGOR AVE	15A	61.92	61.92
0293-281-40-0000	11441 BANGOR AVE	15A	61.92	61.92
0293-281-41-0000	11435 BANGOR AVE	15A	61.92	61.92
0293-281-42-0000	11429 BANGOR AVE	15A	61.92	61.92
0293-281-43-0000	11423 BANGOR AVE	15A	61.92	61.92
0293-281-44-0000	26264 NEWPORT AVE	15A	61.92	61.92
0293-281-45-0000	26258 NEWPORT AVE	15A	61.92	61.92
0293-281-46-0000	26252 NEWPORT AVE	15A	61.92	61.92
0293-281-47-0000	26248 NEWPORT AVE	15A	61.92	61.92
0293-281-48-0000	26244 NEWPORT AVE	15A	61.92	61.92
0293-281-49-0000	26240 NEWPORT AVE	15A	61.92	61.92
0293-281-50-0000	26236 NEWPORT AVE	15A	61.92	61.92
0293-281-51-0000	26232 NEWPORT AVE	15A	61.92	61.92
0293-281-52-0000	26226 NEWPORT AVE	15A	61.92	61.92
0293-281-53-0000	26222 NEWPORT AVE	15A	61.92	61.92
0293-281-54-0000	26218 NEWPORT AVE	15A	61.92	61.92
0293-281-55-0000	26214 NEWPORT AVE	15A	61.92	61.92
0293-281-56-0000	26210 NEWPORT AVE	15A	61.92	61.92
0293-281-57-0000	26206 NEWPORT AVE	15A	61.92	61.92
0293-281-58-0000	26200 NEWPORT AVE	15A	61.92	61.92
0293-281-59-0000	11407 CARDIFF LN	15A	61.92	61.92
0293-281-60-0000	11413 CARDIFF LN	15A	61.92	61.92
0293-281-61-0000	11419 CARDIFF LN	15A	61.92	61.92
0293-281-62-0000	11425 CARDIFF LN	15A	61.92	61.92
0293-281-63-0000	11431 CARDIFF LN	15A	61.92	61.92
0293-281-64-0000	11437 CARDIFF LN	15A	61.92	61.92
0293-281-65-0000	11443 CARDIFF LN	15A	61.92	61.92
0293-281-66-0000	11449 CARDIFF LN	15A	61.92	61.92
0293-281-67-0000	11455 CARDIFF LN	15A	61.92	61.92
0293-281-68-0000	26226 CAMBRIA LN	15A	61.92	61.92
0293-281-69-0000	26232 CAMBRIA LN	15A	61.92	61.92
0293-281-70-0000	26238 CAMBRIA LN	15A	61.92	61.92
0293-281-71-0000	26244 CAMBRIA LN	15A	61.92	61.92
0293-281-72-0000	26250 CAMBRIA LN	15A	61.92	61.92
0293-281-73-0000	26256 CAMBRIA LN	15A	61.92	61.92
0293-281-74-0000	26257 NEWPORT AVE	15A	61.92	61.92
0293-281-75-0000	26251 NEWPORT AVE	15A	61.92	61.92
0293-281-76-0000	26247 NEWPORT AVE	15A	61.92	61.92

City of Loma Linda
Landscape Maintenance District No. 1
Fiscal Year 2020/2021 Preliminary Assessment Roll
(Sorted by APN)

APN	Situs Address	Annexation	Max Assessment	Charge
0293-281-77-0000	26243 NEWPORT AVE	15A	61.92	61.92
0293-281-78-0000	26239 NEWPORT AVE	15A	61.92	61.92
0293-281-79-0000	26233 NEWPORT AVE	15A	61.92	61.92
0293-291-01-0000	26008 BRENTWOOD AVE	18	163.81	163.81
0293-291-02-0000	26022 BRENTWOOD AVE	18	163.81	163.81
0293-291-03-0000	26034 BRENTWOOD AVE	18	163.81	163.81
0293-291-04-0000	26046 BRENTWOOD AVE	18	163.81	163.81
0293-291-05-0000	26058 BRENTWOOD AVE	18	163.81	163.81
0293-291-06-0000	26070 BRENTWOOD AVE	18	163.81	163.81
0293-291-07-0000	26082 BRENTWOOD AVE	18	163.81	163.81
0293-291-08-0000	26094 BRENTWOOD AVE	18	163.81	163.81
0293-291-09-0000	26093 BRENTWOOD AVE	18	163.81	163.81
0293-291-10-0000	26081 BRENTWOOD AVE	18	163.81	163.81
0293-291-11-0000	26069 BRENTWOOD AVE	18	163.81	163.81
0293-291-12-0000	26057 BRENTWOOD AVE	18	163.81	163.81
0293-291-13-0000	26045 BRENTWOOD AVE	18	163.81	163.81
0293-291-14-0000	26033 BRENTWOOD AVE	18	163.81	163.81
0293-291-15-0000	26021 BRENTWOOD AVE	18	163.81	163.81
0293-291-16-0000	26009 BRENTWOOD AVE	18	163.81	163.81
0293-291-17-0000	26008 BANCROFT ST	18	163.81	163.81
0293-291-18-0000	26020 BANCROFT ST	18	163.81	163.81
0293-291-19-0000	26032 BANCROFT ST	18	163.81	163.81
0293-291-20-0000	26044 BANCROFT ST	18	163.81	163.81
0293-291-21-0000	26056 BANCROFT ST	18	163.81	163.81
0293-291-22-0000	26068 BANCROFT ST	18	163.81	163.81
0293-291-23-0000	26080 BANCROFT ST	18	163.81	163.81
0293-291-24-0000	26092 BANCROFT ST	18	163.81	163.81
0293-291-25-0000	26091 BANCROFT ST	18	163.81	163.81
0293-291-26-0000	26079 BANCROFT ST	18	163.81	163.81
0293-291-27-0000	26067 BANCROFT ST	18	163.81	163.81
0293-291-28-0000	26055 BANCROFT ST	18	163.81	163.81
0293-291-29-0000	26043 BANCROFT ST	18	163.81	163.81
0293-291-30-0000	26031 BANCROFT ST	18	163.81	163.81
0293-291-31-0000	26019 BANCROFT ST	18	163.81	163.81
0293-291-32-0000	26007 BANCROFT ST	18	163.81	163.81
0293-291-33-0000	26008 BROOKMERE AVE	18	163.81	163.81
0293-291-34-0000	26020 BROOKMERE AVE	18	163.81	163.81
0293-291-35-0000	26032 BROOKMERE AVE	18	163.81	163.81
0293-291-36-0000	26044 BROOKMERE AVE	18	163.81	163.81
0293-291-37-0000	26056 BROOKMERE AVE	18	163.81	163.81
0293-291-38-0000	26068 BROOKMERE AVE	18	163.81	163.81
0293-291-39-0000	26080 BROOKMERE AVE	18	163.81	163.81
0293-291-40-0000	26092 BROOKMERE AVE	18	163.81	163.81
0293-291-41-0000	26095 BROOKMERE AVE	18	163.81	163.81
0293-291-42-0000	26083 BROOKMERE AVE	18	163.81	163.81
0293-291-43-0000	11843 BEVERLY CT	18	163.81	163.81
0293-291-44-0000	11855 BEVERLY CT	18	163.81	163.81
0293-291-45-0000	11867 BEVERLY CT	18	163.81	163.81
0293-291-46-0000	11866 BEVERLY CT	18	163.81	163.81
0293-291-47-0000	11854 BEVERLY CT	18	163.81	163.81
0293-291-48-0000	11842 BEVERLY CT	18	163.81	163.81
0293-291-49-0000	26059 BROOKMERE AVE	18	163.81	163.81
0293-291-50-0000	26047 BROOKMERE AVE	18	163.81	163.81

City of Loma Linda
Landscape Maintenance District No. 1
Fiscal Year 2020/2021 Preliminary Assessment Roll
(Sorted by APN)

APN	Situs Address	Annexation	Max Assessment	Charge
0293-291-51-0000	26035 BROOKMERE AVE	18	163.81	163.81
0293-291-52-0000	11841 BRIARWOOD CT	18	163.81	163.81
0293-291-53-0000	11853 BRIARWOOD CT	18	163.81	163.81
0293-291-54-0000	11840 BRIARWOOD CT	18	163.81	163.81
0293-291-55-0000	11828 BRIARWOOD CT	18	163.81	163.81
0293-291-56-0000	11816 BRIARWOOD CT	18	163.81	163.81
0293-301-01-0000	11539 BRYN MAWR AVE	19	129.33	129.33
0293-301-02-0000	11525 BRYN MAWR AVE	19	129.33	129.33
0293-301-03-0000	11511 BRYN MAWR AVE	19	129.33	129.33
0293-301-04-0000	11512 PEMBROKE ST	19	129.33	129.33
0293-301-05-0000	11524 PEMBROKE ST	19	129.33	129.33
0293-301-06-0000	11538 PEMBROKE ST	19	129.33	129.33
0293-301-07-0000	11561 BRYN MAWR AVE	19	129.33	129.33
0293-301-08-0000	11577 BRYN MAWR AVE	19	129.33	129.33
0293-301-09-0000	11591 BRYN MAWR AVE	19	129.33	129.33
0293-301-10-0000	11560 PEMBROKE ST	19	129.33	129.33
0293-301-11-0000	11572 PEMBROKE ST	19	129.33	129.33
0293-301-12-0000	11584 PEMBROKE ST	19	129.33	129.33
0293-301-13-0000	26139 PICTON ST	19	129.33	129.33
0293-301-14-0000	26149 PICTON ST	19	129.33	129.33
0293-301-15-0000	26159 PICTON ST	19	129.33	129.33
0293-301-16-0000	26169 PICTON ST	19	129.33	129.33
0293-301-17-0000	26179 PICTON ST	19	129.33	129.33
0293-301-18-0000	26189 PICTON ST	19	129.33	129.33
0293-301-19-0000	26199 PICTON ST	19	129.33	129.33
0293-301-20-0000	26209 PICTON ST	19	129.33	129.33
0293-301-21-0000	26219 PICTON ST	19	129.33	129.33
0293-301-22-0000	26229 PICTON ST	19	129.33	129.33
0293-301-23-0000	26239 PICTON ST	19	129.33	129.33
0293-301-24-0000	26249 PICTON ST	19	129.33	129.33
0293-301-25-0000	26259 PICTON ST	19	129.33	129.33
0293-301-26-0000	26269 PICTON ST	19	129.33	129.33
0293-301-27-0000	26279 PICTON ST	19	129.33	129.33
0293-301-28-0000	26289 PICTON ST	19	129.33	129.33
0293-301-29-0000	11570 WHITTIER AVE	19	129.33	129.33
0293-301-30-0000	11558 WHITTIER AVE	19	129.33	129.33
0293-301-31-0000	11546 WHITTIER AVE	19	129.33	129.33
0293-301-32-0000	11534 WHITTIER AVE	19	129.33	129.33
0293-301-33-0000	11522 WHITTIER AVE	19	129.33	129.33
0293-301-34-0000	11510 WHITTIER AVE	19	129.33	129.33
0293-301-35-0000	11511 ABERDARE ST	19	129.33	129.33
0293-301-36-0000	11523 ABERDARE ST	19	129.33	129.33
0293-301-37-0000	11535 ABERDARE ST	19	129.33	129.33
0293-301-38-0000	11547 ABERDARE ST	19	129.33	129.33
0293-301-39-0000	11559 ABERDARE ST	19	129.33	129.33
0293-301-40-0000	11571 ABERDARE ST	19	129.33	129.33
0293-301-41-0000	11570 ABERDARE ST	19	129.33	129.33
0293-301-42-0000	11558 ABERDARE ST	19	129.33	129.33
0293-301-43-0000	11546 ABERDARE ST	19	129.33	129.33
0293-301-44-0000	11534 ABERDARE ST	19	129.33	129.33
0293-301-45-0000	11522 ABERDARE ST	19	129.33	129.33
0293-301-46-0000	11510 ABERDARE ST	19	129.33	129.33
0293-301-47-0000	11511 GWENT ST	19	129.33	129.33

City of Loma Linda
Landscape Maintenance District No. 1
Fiscal Year 2020/2021 Preliminary Assessment Roll
(Sorted by APN)

APN	Situs Address	Annexation	Max Assessment	Charge
0293-301-48-0000	11523 GWENT ST	19	129.33	129.33
0293-301-49-0000	11535 GWENT ST	19	129.33	129.33
0293-301-50-0000	11547 GWENT ST	19	129.33	129.33
0293-301-51-0000	11559 GWENT ST	19	129.33	129.33
0293-301-52-0000	11571 GWENT ST	19	129.33	129.33
0293-301-53-0000	11570 GWENT ST	19	129.33	129.33
0293-301-54-0000	11558 GWENT ST	19	129.33	129.33
0293-301-55-0000	11546 GWENT ST	19	129.33	129.33
0293-301-56-0000	11534 GWENT ST	19	129.33	129.33
0293-301-57-0000	11522 GWENT ST	19	129.33	129.33
0293-301-58-0000	11510 GWENT ST	19	129.33	129.33
0293-301-59-0000	11511 MILFORD HAVEN DR	19	129.33	129.33
0293-301-60-0000	11523 MILFORD HAVEN DR	19	129.33	129.33
0293-301-61-0000	11535 MILFORD HAVEN DR	19	129.33	129.33
0293-301-62-0000	11547 MILFORD HAVEN DR	19	129.33	129.33
0293-301-63-0000	11559 MILFORD HAVEN DR	19	129.33	129.33
0293-301-64-0000	11571 MILFORD HAVEN DR	19	129.33	129.33
0293-301-65-0000	11570 MILFORD HAVEN DR	19	129.33	129.33
0293-301-66-0000	11558 MILFORD HAVEN DR	19	129.33	129.33
0293-301-67-0000	11546 MILFORD HAVEN DR	19	129.33	129.33
0293-301-68-0000	11534 MILFORD HAVEN DR	19	129.33	129.33
0293-301-69-0000	11522 MILFORD HAVEN DR	19	129.33	129.33
0293-301-70-0000	11510 MILFORD HAVEN DR	19	129.33	129.33
0293-301-71-0000	11511 PEMBROKE ST	19	129.33	129.33
0293-301-72-0000	11523 PEMBROKE ST	19	129.33	129.33
0293-301-73-0000	11535 PEMBROKE ST	19	129.33	129.33
0293-301-74-0000	11547 PEMBROKE ST	19	129.33	129.33
0293-301-75-0000	11559 PEMBROKE ST	19	129.33	129.33
0293-301-76-0000	11571 PEMBROKE ST	19	129.33	129.33
0293-311-01-0000	11488 VIA CAPRI	31	103.52	103.52
0293-311-02-0000	11480 VIA CAPRI	31	103.52	103.52
0293-311-03-0000	11470 VIA CAPRI	31	103.52	103.52
0293-311-04-0000	11460 VIA CAPRI	31	103.52	103.52
0293-311-05-0000	11452 VIA CAPRI	31	103.52	103.52
0293-311-06-0000	11444 VIA CAPRI	31	103.52	103.52
0293-311-07-0000	11436 VIA CAPRI	31	103.52	103.52
0293-311-08-0000	11428 VIA CAPRI	31	103.52	103.52
0293-311-09-0000	11420 VIA CAPRI	31	103.52	103.52
0293-311-10-0000	25920 VIA ORO	31	103.52	103.52
0293-311-11-0000	11487 VIA CAPRI	31	103.52	103.52
0293-311-12-0000	11479 VIA CAPRI	31	103.52	103.52
0293-311-13-0000	11467 VIA CAPRI	31	103.52	103.52
0293-311-14-0000	11459 VIA CAPRI	31	103.52	103.52
0293-311-15-0000	11449 VIA CAPRI	31	103.52	103.52
0293-311-16-0000	11441 VIA CAPRI	31	103.52	103.52
0293-311-17-0000	11429 VIA CAPRI	31	103.52	103.52
0293-311-18-0000	25932 VIA ORO	31	103.52	103.52
0293-311-19-0000	25940 VIA ORO	31	103.52	103.52
0293-311-20-0000	25950 VIA ORO	31	103.52	103.52
0293-311-21-0000	11426 VIA LAGOS	31	103.52	103.52
0293-311-22-0000	11434 VIA LAGOS	31	103.52	103.52
0293-311-23-0000	11442 VIA LAGOS	31	103.52	103.52
0293-311-24-0000	11450 VIA LAGOS	31	103.52	103.52

City of Loma Linda
Landscape Maintenance District No. 1
Fiscal Year 2020/2021 Preliminary Assessment Roll
(Sorted by APN)

APN	Situs Address	Annexation	Max Assessment	Charge
0293-311-25-0000	11460 VIA LAGOS	31	103.52	103.52
0293-311-26-0000	11470 VIA LAGOS	31	103.52	103.52
0293-311-27-0000	11478 VIA LAGOS	31	103.52	103.52
0293-311-28-0000	11490 VIA LAGOS	31	103.52	103.52
0293-311-29-0000	11489 VIA LAGOS	31	103.52	103.52
0293-311-30-0000	11477 VIA LAGOS	31	103.52	103.52
0293-311-31-0000	11467 VIA LAGOS	31	103.52	103.52
0293-311-32-0000	11459 VIA LAGOS	31	103.52	103.52
0293-311-33-0000	11449 VIA LAGOS	31	103.52	103.52
0293-311-34-0000	11441 VIA LAGOS	31	103.52	103.52
0293-311-35-0000	11429 VIA LAGOS	31	103.52	103.52
0293-311-36-0000	25958 VIA ORO	31	103.52	103.52
0293-311-37-0000	25966 VIA ORO	31	103.52	103.52
0293-311-38-0000	25974 VIA ORO	31	103.52	103.52
0293-311-39-0000	25984 VIA ORO	31	103.52	103.52
0293-311-40-0000	11430 VIA RIO	31	103.52	103.52
0293-311-41-0000	11438 VIA RIO	31	103.52	103.52
0293-311-42-0000	11446 VIA RIO	31	103.52	103.52
0293-311-43-0000	11456 VIA RIO	31	103.52	103.52
0293-311-44-0000	11464 VIA RIO	31	103.52	103.52
0293-311-45-0000	11474 VIA RIO	31	103.52	103.52
0293-311-46-0000	11486 VIA RIO	31	103.52	103.52
0293-311-47-0000	11489 VIA RIO	31	103.52	103.52
0293-311-48-0000	11477 VIA RIO	31	103.52	103.52
0293-311-49-0000	11467 VIA RIO	31	103.52	103.52
0293-311-50-0000	11459 VIA RIO	31	103.52	103.52
0293-311-51-0000	11449 VIA RIO	31	103.52	103.52
0293-311-52-0000	11441 VIA RIO	31	103.52	103.52
0293-311-53-0000	11429 VIA RIO	31	103.52	103.52
0293-311-54-0000	25994 VIA ORO	31	103.52	103.52
0293-311-55-0000	26006 VIA ORO	31	103.52	103.52
0293-311-56-0000	26014 VIA ORO	31	103.52	103.52
0293-311-57-0000	26024 VIA ORO	31	103.52	103.52
0293-311-58-0000	26032 VIA ORO	31	103.52	103.52
0293-311-59-0000	11430 VIA NORTE	31	103.52	103.52
0293-311-60-0000	11438 VIA NORTE	31	103.52	103.52
0293-311-61-0000	11446 VIA NORTE	31	103.52	103.52
0293-311-62-0000	11456 VIA NORTE	31	103.52	103.52
0293-311-63-0000	11464 VIA NORTE	31	103.52	103.52
0293-311-64-0000	11474 VIA NORTE	31	103.52	103.52
0293-311-65-0000	11486 VIA NORTE	31	103.52	103.52
0293-311-66-0000	11489 VIA NORTE	31	103.52	103.52
0293-311-67-0000	11477 VIA NORTE	31	103.52	103.52
0293-311-68-0000	11467 VIA NORTE	31	103.52	103.52
0293-311-69-0000	11459 VIA NORTE	31	103.52	103.52
0293-311-70-0000	11449 VIA NORTE	31	103.52	103.52
0293-311-71-0000	11441 VIA NORTE	31	103.52	103.52
0293-311-72-0000	11429 VIA NORTE	31	103.52	103.52
0293-311-73-0000	26040 VIA ORO	31	103.52	103.52
0293-311-74-0000	26050 VIA ORO	31	103.52	103.52
0293-311-75-0000	26058 VIA ORO	31	103.52	103.52
0293-311-76-0000	26066 VIA ORO	31	103.52	103.52
0293-311-77-0000	26078 VIA ORO	31	103.52	103.52

City of Loma Linda
Landscape Maintenance District No. 1
Fiscal Year 2020/2021 Preliminary Assessment Roll
(Sorted by APN)

APN	Situs Address	Annexation	Max Assessment	Charge
0293-311-78-0000	26086 VIA ORO	31	103.52	103.52
0293-311-79-0000	11430 VIA LIDO	31	103.52	103.52
0293-311-80-0000	11438 VIA LIDO	31	103.52	103.52
0293-311-81-0000	11446 VIA LIDO	31	103.52	103.52
0293-311-82-0000	11456 VIA LIDO	31	103.52	103.52
0293-311-83-0000	11464 VIA LIDO	31	103.52	103.52
0293-311-84-0000	11474 VIA LIDO	31	103.52	103.52
0293-311-85-0000	11486 VIA LIDO	31	103.52	103.52
0293-311-86-0000	11489 VIA LIDO	31	103.52	103.52
0293-311-87-0000	11479 VIA LIDO	31	103.52	103.52
0293-311-88-0000	11471 VIA LIDO	31	103.52	103.52
0293-311-89-0000	11461 VIA LIDO	31	103.52	103.52
0293-311-90-0000	11453 VIA LIDO	31	103.52	103.52
0293-311-91-0000	11443 VIA LIDO	31	103.52	103.52
0293-311-92-0000	11435 VIA LIDO	31	103.52	103.52
0293-311-93-0000	11427 VIA LIDO	31	103.52	103.52
0293-321-01-0000	11486 CARDIFF LN	35	255.14	255.14
0293-321-02-0000	11480 CARDIFF LN	35	255.14	255.14
0293-321-03-0000	11474 CARDIFF LN	35	255.14	255.14
0293-321-04-0000	11468 CARDIFF LN	35	255.14	255.14
0293-321-05-0000	11462 CARDIFF LN	35	255.14	255.14
0293-321-06-0000	11456 CARDIFF LN	35	255.14	255.14
0293-321-07-0000	11450 CARDIFF LN	35	255.14	255.14
0293-321-08-0000	11440 CARDIFF LN	35	255.14	255.14
0293-321-09-0000	11432 CARDIFF LN	35	255.14	255.14
0293-321-10-0000	11424 CARDIFF LN	35	255.14	255.14
0293-321-11-0000	11416 CARDIFF LN	35	255.14	255.14
0293-321-12-0000	11410 CARDIFF LN	35	255.14	255.14
0293-321-13-0000	11404 CARDIFF LN	35	255.14	255.14
0293-321-14-0000	26191 NEWPORT AVE	35	255.14	255.14
0293-321-15-0000	26185 NEWPORT AVE	35	255.14	255.14
0293-321-16-0000	26179 NEWPORT AVE	35	255.14	255.14
0293-321-17-0000	26173 NEWPORT AVE	35	255.14	255.14
0293-321-18-0000	26167 NEWPORT AVE	35	255.14	255.14
0293-321-19-0000	26161 NEWPORT AVE	35	255.14	255.14
0293-321-20-0000	26155 NEWPORT AVE	35	255.14	255.14
0293-321-21-0000	26149 NEWPORT AVE	35	255.14	255.14
0293-321-22-0000	26143 NEWPORT AVE	35	255.14	255.14
0293-321-23-0000	11355 HAVSTAD DR	35	255.14	255.14
0293-321-24-0000	11365 HAVSTAD DR	35	255.14	255.14
0293-321-25-0000	11371 HAVSTAD DR	35	255.14	255.14
0293-321-26-0000	11377 HAVSTAD DR	35	255.14	255.14
0293-321-27-0000	11383 HAVSTAD DR	35	255.14	255.14
0293-321-28-0000	26132 WORKMAN PL	35	255.14	255.14
0293-321-29-0000	26140 WORKMAN PL	35	255.14	255.14
0293-321-30-0000	26148 WORKMAN PL	35	255.14	255.14
0293-321-31-0000	26156 WORKMAN PL	35	255.14	255.14
0293-321-32-0000	26161 WORKMAN PL	35	255.14	255.14
0293-321-33-0000	26155 WORKMAN PL	35	255.14	255.14
0293-321-34-0000	26149 WORKMAN PL	35	255.14	255.14
0293-321-35-0000	26143 WORKMAN PL	35	255.14	255.14
0293-321-36-0000	26137 WORKMAN PL	35	255.14	255.14
0293-321-37-0000	26131 WORKMAN PL	35	255.14	255.14

City of Loma Linda
Landscape Maintenance District No. 1
Fiscal Year 2020/2021 Preliminary Assessment Roll
(Sorted by APN)

APN	Situs Address	Annexation	Max Assessment	Charge
0293-321-38-0000	26132 WALLACK PL	35	255.14	255.14
0293-321-39-0000	26138 WALLACK PL	35	255.14	255.14
0293-321-40-0000	26146 WALLACK PL	35	255.14	255.14
0293-321-41-0000	26152 WALLACK PL	35	255.14	255.14
0293-321-42-0000	26158 WALLACK PL	35	255.14	255.14
0293-321-43-0000	26164 WALLACK PL	35	255.14	255.14
0293-321-44-0000	26170 WALLACK PL	35	255.14	255.14
0293-321-45-0000	26171 WALLACK PL	35	255.14	255.14
0293-321-46-0000	26165 WALLACK PL	35	255.14	255.14
0293-321-47-0000	26159 WALLACK PL	35	255.14	255.14
0293-321-48-0000	26153 WALLACK PL	35	255.14	255.14
0293-321-49-0000	26147 WALLACK PL	35	255.14	255.14
0293-321-50-0000	26146 MERRIL PL	35	255.14	255.14
0293-321-51-0000	26152 MERRIL PL	35	255.14	255.14
0293-321-52-0000	26158 MERRIL PL	35	255.14	255.14
0293-321-53-0000	26164 MERRIL PL	35	255.14	255.14
0293-321-54-0000	26170 MERRIL PL	35	255.14	255.14
0293-321-55-0000	26171 MERRIL PL	35	255.14	255.14
0293-321-56-0000	26165 MERRIL PL	35	255.14	255.14
0293-321-57-0000	26159 MERRIL PL	35	255.14	255.14
0293-321-58-0000	26153 MERRIL PL	35	255.14	255.14
0293-321-59-0000	26147 MERRIL PL	35	255.14	255.14
0293-321-60-0000	26133 MERRIL PL	35	255.14	255.14
0293-321-61-0000	26127 MERRIL PL	35	255.14	255.14
0293-321-62-0000	26121 MERRIL PL	35	255.14	255.14
0293-321-63-0000	26115 MERRIL PL	35	255.14	255.14
0293-321-64-0000	26116 MERRIL PL	35	255.14	255.14
0293-321-65-0000	26120 MERRIL PL	35	255.14	255.14
0293-321-66-0000	26126 MERRILL PL	35	255.14	255.14
0293-321-67-0000	26132 MERRIL PL	35	255.14	255.14
0293-321-68-0000	26133 WALLACK PL	35	255.14	255.14
0293-321-69-0000	26127 WALLACK PL	35	255.14	255.14
0293-321-70-0000	26121 WALLACK PL	35	255.14	255.14
0293-321-71-0000	11436 HAVSTAD DR	35	255.14	255.14
0293-321-72-0000	11430 HAVSTAD DR	35	255.14	255.14
0293-321-73-0000	11424 HAVSTAD DR	35	255.14	255.14
0293-321-74-0000	11418 HAVSTAD DR	35	255.14	255.14
0293-321-75-0000	11412 HAVSTAD DR	35	255.14	255.14
0293-321-76-0000	11406 HAVSTAD DR	35	255.14	255.14
0293-321-77-0000	11400 HAVSTAD DR	35	255.14	255.14
0293-321-78-0000	11394 HAVSTAD DR	35	255.14	255.14
0293-321-79-0000	11388 HAVSTAD DR	35	255.14	255.14
0293-321-80-0000	11382 HAVSTAD DR	35	255.14	255.14
0293-321-81-0000	11376 HAVSTAD DR	35	255.14	255.14
0293-321-82-0000	11370 HAVSTAD DR	35	255.14	255.14
0293-321-83-0000	11364 HAVSTAD DR	35	255.14	255.14
0293-321-84-0000	11358 HAVSTAD DR	35	255.14	255.14
0293-321-85-0000	11352 HAVSTAD DR	35	255.14	255.14
0293-321-86-0000	11346 HAVSTAD DR	35	255.14	255.14
0293-331-01-0000	26110 WINDSOR DR	29	198.99	198.99
0293-331-02-0000	26120 WINDSOR DR	29	198.99	198.99
0293-331-03-0000	26134 WINDSOR DR	29	198.99	198.99
0293-331-04-0000	26140 WINDSOR DR	29	198.99	198.99

City of Loma Linda
Landscape Maintenance District No. 1
Fiscal Year 2020/2021 Preliminary Assessment Roll
(Sorted by APN)

APN	Situs Address	Annexation	Max Assessment	Charge
0293-331-05-0000	26154 WINDSOR DR	29	198.99	198.99
0293-331-06-0000	26160 WINDSOR DR	29	198.99	198.99
0293-331-07-0000	26174 WINDSOR DR	29	198.99	198.99
0293-331-08-0000	26180 WINDSOR DR	29	198.99	198.99
0293-331-09-0000	26194 WINDSOR DR	29	198.99	198.99
0293-331-10-0000	11630 NORMANDY LN	29	198.99	198.99
0293-331-11-0000	11640 NORMANDY LN	29	198.99	198.99
0293-331-12-0000	11650 NORMANDY LN	29	198.99	198.99
0293-331-13-0000	11660 NORMANDY LN	29	198.99	198.99
0293-331-14-0000	11670 NORMANDY LN	29	198.99	198.99
0293-331-15-0000	26121 CAMELOT AVE	29	198.99	198.99
0293-331-16-0000	26131 CAMELOT AVE	29	198.99	198.99
0293-331-17-0000	26141 CAMELOT AVE	29	198.99	198.99
0293-331-18-0000	26151 CAMELOT AVE	29	198.99	198.99
0293-331-19-0000	26161 CAMELOT AVE	29	198.99	198.99
0293-331-20-0000	26171 CAMELOT AVE	29	198.99	198.99
0293-331-21-0000	26135 WINDSOR DR	29	198.99	198.99
0293-331-22-0000	26145 WINDSOR DR	29	198.99	198.99
0293-331-23-0000	26155 WINDSOR DR	29	198.99	198.99
0293-331-24-0000	26165 WINDSOR DR	29	198.99	198.99
0293-331-25-0000	11646 BUCKINGHAM RD	29	198.99	198.99
0293-331-26-0000	11645 NORMANDY LN	29	198.99	198.99
0293-331-27-0000	26136 CAMELOT AVE	29	198.99	198.99
0293-331-28-0000	26146 CAMELOT AVE	29	198.99	198.99
0293-331-29-0000	26156 CAMELOT AVE	29	198.99	198.99
0293-331-30-0000	26166 CAMELOT AVE	29	198.99	198.99
0293-331-31-0000	11631 BUCKINGHAM RD	29	198.99	198.99
0293-331-32-0000	11641 BUCKINGHAM RD	29	198.99	198.99
0293-331-33-0000	11651 BUCKINGHAM RD	29	198.99	198.99
0293-331-34-0000	11661 BUCKINGHAM RD	29	198.99	198.99
0293-331-35-0000	11671 BUCKINGHAM RD	29	198.99	198.99
0293-331-36-0000	11681 BUCKINGHAM RD	29	198.99	198.99
0293-331-37-0000	11691 BUCKINGHAM RD	29	198.99	198.99
0293-331-38-0000	26210 WINDSOR DR	34	175.42	175.42
0293-331-39-0000	26220 WINDSOR DR	34	175.42	175.42
0293-331-40-0000	26234 WINDSOR DR	34	175.42	175.42
0293-331-41-0000	26240 WINDSOR DR	34	175.42	175.42
0293-331-42-0000	26252 WINDSOR DR	34	175.42	175.42
0293-331-43-0000	26260 WINDSOR DR	34	175.42	175.42
0293-331-44-0000	26270 WINDSOR DR	34	175.42	175.42
0293-331-45-0000	26280 WINDSOR DR	34	175.42	175.42
0293-331-46-0000	26290 WINDSOR DR	34	175.42	175.42
0293-331-47-0000	26291 WINDSOR DR	34	175.42	175.42
0293-331-48-0000	26285 WINDSOR DR	34	175.42	175.42
0293-331-49-0000	26275 WINDSOR DR	34	175.42	175.42
0293-331-50-0000	26265 WINDSOR DR	34	175.42	175.42
0293-331-51-0000	26255 WINDSOR DR	34	175.42	175.42
0293-331-52-0000	26245 WINDSOR DR	34	175.42	175.42
0293-331-53-0000	26235 WINDSOR DR	34	175.42	175.42
0293-331-54-0000	26236 CRESTHAVEN CT	34	175.42	175.42
0293-331-55-0000	26246 CRESTHAVEN CT	34	175.42	175.42
0293-331-56-0000	26256 CRESTHAVEN CT	34	175.42	175.42
0293-331-57-0000	26266 CRESTHAVEN CT	34	175.42	175.42

City of Loma Linda
Landscape Maintenance District No. 1
Fiscal Year 2020/2021 Preliminary Assessment Roll
(Sorted by APN)

APN	Situs Address	Annexation	Max Assessment	Charge
0293-331-58-0000	26276 CRESTHAVEN CT	34	175.42	175.42
0293-331-59-0000	26284 CRESTHAVEN CT	34	175.42	175.42
0293-331-60-0000	26290 CRESTHAVEN CT	34	175.42	175.42
0293-331-61-0000	26291 CRESTHAVEN CT	34	175.42	175.42
0293-331-62-0000	26283 CRESTHAVEN CT	34	175.42	175.42
0293-331-63-0000	26275 CRESTHAVEN CT	34	175.42	175.42
0293-331-64-0000	26265 CRESTHAVEN CT	34	175.42	175.42
0293-331-65-0000	26253 CRESTHAVEN CT	34	175.42	175.42
0293-331-66-0000	26245 CRESTHAVEN CT	34	175.42	175.42
0293-331-67-0000	26235 CRESTHAVEN CT	34	175.42	175.42
0293-331-68-0000	11690 EMERALD DR	34	175.42	175.42
0293-331-69-0000	11680 EMERALD DR	34	175.42	175.42
0293-331-70-0000	11670 EMERALD DR	34	175.42	175.42
0293-331-71-0000	11660 EMERALD DR	34	175.42	175.42
0293-331-72-0000	11650 EMERALD DR	34	175.42	175.42
0293-331-73-0000	11640 EMERALD DR	34	175.42	175.42
0293-331-74-0000	11630 EMERALD DR	34	175.42	175.42
0293-341-01-0000	25990 BROOKMERE AVE	39	179.91	179.91
0293-341-02-0000	25978 BROOKMERE AVE	39	179.91	179.91
0293-341-03-0000	25966 BROOKMERE AVE	39	179.91	179.91
0293-341-04-0000	25954 BROOKMERE AVE	39	179.91	179.91
0293-341-05-0000	25942 BROOKMERE AVE	39	179.91	179.91
0293-341-06-0000	25930 BROOKMERE AVE	39	179.91	179.91
0293-341-07-0000	25929 BANCROFT ST	39	179.91	179.91
0293-341-08-0000	25941 BANCROFT ST	39	179.91	179.91
0293-341-09-0000	25953 BANCROFT ST	39	179.91	179.91
0293-341-10-0000	25965 BANCROFT ST	39	179.91	179.91
0293-341-11-0000	25997 BANCROFT ST	39	179.91	179.91
0293-341-12-0000	25989 BANCROFT ST	39	179.91	179.91
0293-341-13-0000	25990 BANCROFT ST	39	179.91	179.91
0293-341-14-0000	25978 BANCROFT ST	39	179.91	179.91
0293-341-15-0000	25966 BANCROFT ST	39	179.91	179.91
0293-341-16-0000	25954 BANCROFT ST	39	179.91	179.91
0293-341-17-0000	25942 BANCROFT ST	39	179.91	179.91
0293-341-18-0000	25930 BANCROFT ST	39	179.91	179.91
0293-341-19-0000	25929 BRENTWOOD AVE	39	179.91	179.91
0293-341-20-0000	25941 BRENTWOOD AVE	39	179.91	179.91
0293-341-21-0000	25953 BRENTWOOD AVE	39	179.91	179.91
0293-341-22-0000	25965 BRENTWOOD AVE	39	179.91	179.91
0293-341-23-0000	25977 BRENTWOOD AVE	39	179.91	179.91
0293-341-24-0000	25989 BRENTWOOD AVE	39	179.91	179.91
0293-341-25-0000	25992 BRENTWOOD AVE	39	179.91	179.91
0293-341-26-0000	25980 BRENTWOOD AVE	39	179.91	179.91
0293-341-27-0000	25968 BRENTWOOD AVE	39	179.91	179.91
0293-341-28-0000	25956 BRENTWOOD AVE	39	179.91	179.91
0293-341-29-0000	25944 BRENTWOOD AVE	39	179.91	179.91
0293-341-30-0000	25932 BRENTWOOD AVE	39	179.91	179.91
0293-341-31-0000	11704 WILEY ST	39	179.91	179.91
0293-341-32-0000	11716 WILEY ST	39	179.91	179.91
0293-341-33-0000	11728 WILEY ST	39	179.91	179.91
0293-341-34-0000	11738 WILEY ST	39	179.91	179.91
0293-341-35-0000	11748 WILEY ST	39	179.91	179.91
0293-341-36-0000	11760 WILEY ST	39	179.91	179.91

City of Loma Linda
Landscape Maintenance District No. 1
Fiscal Year 2020/2021 Preliminary Assessment Roll
(Sorted by APN)

APN	Situs Address	Annexation	Max Assessment	Charge
0293-341-37-0000	11772 WILEY ST	39	179.91	179.91
0293-341-38-0000	11784 WILEY ST	39	179.91	179.91
0293-341-39-0000	11796 WILEY ST	39	179.91	179.91
0293-341-40-0000	11808 WILEY ST	39	179.91	179.91
0293-341-41-0000	25915 BROOKMERE AVE	39	179.91	179.91
0293-341-42-0000	25927 BROOKMERE AVE	39	179.91	179.91
0293-341-43-0000	25937 BROOKMERE AVE	39	179.91	179.91
0293-341-44-0000	25949 BROOKMERE AVE	39	179.91	179.91
0293-341-45-0000	25961 BROOKMERE AVE	39	179.91	179.91
0293-341-46-0000	25973 BROOKMERE AVE	39	179.91	179.91
0293-341-47-0000	25983 BROOKMERE AVE	39	179.91	179.91
0293-341-48-0000	25995 BROOKMERE AVE	39	179.91	179.91
0293-351-01-0000	26234 ROYALE DR	41	430.04	430.04
0293-351-02-0000	26246 ROYALE DR	41	430.04	430.04
0293-351-03-0000	26256 ROYALE DR	41	430.04	430.04
0293-351-04-0000	11815 KNIGHTSBRIDGE PL	41	430.04	430.04
0293-351-05-0000	11831 KNIGHTSBRIDGE PL	41	430.04	430.04
0293-351-06-0000	11847 KNIGHTSBRIDGE PL	41	430.04	430.04
0293-351-07-0000	11861 KNIGHTSBRIDGE PL	41	430.04	430.04
0293-351-08-0000	11873 KNIGHTSBRIDGE PL	41	430.04	430.04
0293-351-09-0000	26265 VICTORIA LN	41	430.04	430.04
0293-351-10-0000	26251 VICTORIA LN	41	430.04	430.04
0293-351-11-0000	26239 VICTORIA LN	41	430.04	430.04
0293-351-12-0000	26227 VICTORIA LN	41	430.04	430.04
0293-351-13-0000	11872 CAMBRIDGE RD	41	430.04	430.04
0293-351-14-0000	11860 CAMBRIDGE RD	41	430.04	430.04
0293-351-15-0000	26242 VICTORIA LN	41	430.04	430.04
0293-351-16-0000	26252 VICTORIA LN	41	430.04	430.04
0293-351-17-0000	26253 ROYALE DR	41	430.04	430.04
0293-351-18-0000	26243 ROYALE DR	41	430.04	430.04
0293-351-19-0000	11855 WESTMINSTER CT	41	430.04	430.04
0293-351-20-0000	11867 WESTMINSTER CT	41	430.04	430.04
0293-351-21-0000	11879 WESTMINSTER CT	41	430.04	430.04
0293-351-22-0000	11880 WESTMINSTER CT	41	430.04	430.04
0293-351-23-0000	11868 WESTMINSTER CT	41	430.04	430.04
0293-351-24-0000	11856 WESTMINSTER CT	41	430.04	430.04
0293-351-25-0000	11857 ST ANDREWS PL	41	430.04	430.04
0293-351-26-0000	11867 ST ANDREWS PL	41	430.04	430.04
0293-351-27-0000	11881 ST ANDREWS PL	41	430.04	430.04
0293-351-28-0000	11882 ST ANDREWS PL	41	430.04	430.04
0293-351-29-0000	11870 ST ANDREWS PL	41	430.04	430.04
0293-351-30-0000	11858 ST ANDREWS PL	41	430.04	430.04
0293-351-31-0000	11834 ST ANDREWS PL	41	430.04	430.04
0293-351-32-0000	11824 ST ANDREWS PL	41	430.04	430.04
0293-351-33-0000	11812 ST ANDREWS PL	41	430.04	430.04
0293-351-34-0000	11811 ST ANDREWS PL	41	430.04	430.04
0293-351-35-0000	11823 ST ANDREWS PL	41	430.04	430.04
0293-351-36-0000	11833 ST ANDREWS PL	41	430.04	430.04
0293-351-37-0000	11830 WESTMINSTER CT	41	430.04	430.04
0293-351-38-0000	11820 WESTMINSTER CT	41	430.04	430.04
0293-351-39-0000	11810 WESTMINSTER CT	41	430.04	430.04
0293-351-40-0000	11821 WESTMINSTER CT	41	430.04	430.04
0293-351-41-0000	11831 WESTMINSTER CT	41	430.04	430.04

City of Loma Linda
Landscape Maintenance District No. 1
Fiscal Year 2020/2021 Preliminary Assessment Roll
(Sorted by APN)

APN	Situs Address	Annexation	Max Assessment	Charge
0293-351-42-0000	11826 LANDSDOWN RD	41	430.04	430.04
0293-351-43-0000	11812 LANDSDOWN RD	41	430.04	430.04
0293-361-01-0000	26268 KING EDWARD DR	41	430.04	430.04
0293-361-02-0000	26276 KING EDWARD DR	41	430.04	430.04
0293-361-03-0000	11727 KNIGHTSBRIDGE PL	41	430.04	430.04
0293-361-04-0000	11737 KNIGHTSBRIDGE PL	41	430.04	430.04
0293-361-05-0000	11747 KNIGHTSBRIDGE PL	41	430.04	430.04
0293-361-06-0000	11757 KNIGHTSBRIDGE PL	41	430.04	430.04
0293-361-07-0000	11767 KNIGHTSBRIDGE PL	41	430.04	430.04
0293-361-08-0000	11777 KNIGHTSBRIDGE PL	41	430.04	430.04
0293-361-09-0000	11787 KNIGHTSBRIDGE PL	41	430.04	430.04
0293-361-10-0000	26261 KING EDWARD DR	41	430.04	430.04
0293-361-11-0000	26253 KING EDWARD DR	41	430.04	430.04
0293-361-12-0000	26241 KING EDWARD DR	41	430.04	430.04
0293-361-13-0000	26233 KING EDWARD DR	41	430.04	430.04
0293-361-14-0000	26232 NOTTINGHAM DR	41	430.04	430.04
0293-361-15-0000	26240 NOTTINGHAM DR	41	430.04	430.04
0293-361-16-0000	26252 NOTTINGHAM DR	41	430.04	430.04
0293-361-17-0000	26260 NOTTINGHAM DR	41	430.04	430.04
0293-361-18-0000	26259 NOTTINGHAM DR	41	430.04	430.04
0293-361-19-0000	26251 NOTTINGHAM DR	41	430.04	430.04
0293-361-20-0000	26239 NOTTINGHAM DR	41	430.04	430.04
0293-361-21-0000	26231 NOTTINGHAM DR	41	430.04	430.04
0293-361-22-0000	11798 LANDSDOWN RD	41	430.04	430.04
0293-361-23-0000	11788 LANDSDOWN RD	41	430.04	430.04
0293-361-24-0000	11778 LANDSDOWN RD	41	430.04	430.04
0293-361-25-0000	11768 LANDSDOWN RD	41	430.04	430.04
0293-361-26-0000	11758 LANDSDOWN RD	41	430.04	430.04
0293-361-27-0000	11748 LANDSDOWN RD	41	430.04	430.04
0293-361-28-0000	11738 LANDSDOWN RD	41	430.04	430.04
0293-361-29-0000	11728 LANDSDOWN RD	41	430.04	430.04
0293-361-30-0000	26216 KING EDWARD DR	41	430.04	430.04
0293-361-31-0000	26224 KING EDWARD DR	41	430.04	430.04
0293-361-32-0000	26236 KING EDWARD DR	41	430.04	430.04
0293-361-33-0000	26244 KING EDWARD DR	41	430.04	430.04
0293-361-34-0000	11710 RANDOLPH CT	66	731.10	513.01
0293-361-35-0000	11720 RANDOLPH CT	66	731.10	513.01
0293-361-36-0000	11730 RANDOLPH CT	66	731.10	513.01
0293-361-37-0000	11740 RANDOLPH CT	66	731.10	513.01
0293-361-38-0000	11750 RANDOLPH CT	66	731.10	513.01
0293-361-39-0000	11760 RANDOLPH CT	66	731.10	513.01
0293-361-40-0000	11770 RANDOLPH CT	66	731.10	513.01
0293-361-41-0000	11782 RANDOLPH CT	66	731.10	513.01
0293-361-42-0000	11792 RANDOLPH CT	66	731.10	513.01
0293-361-43-0000	11795 RANDOLPH CT	66	731.10	513.01
0293-361-44-0000	11785 RANDOLPH CT	66	731.10	513.01
0293-361-45-0000	11773 RANDOLPH CT	66	731.10	513.01
0293-361-46-0000	11763 RANDOLPH CT	66	731.10	513.01
0293-361-47-0000	11753 RANDOLPH CT	66	731.10	513.01
0293-361-48-0000	11743 RANDOLPH CT	66	731.10	513.01
0293-361-49-0000	11733 RANDOLPH CT	66	731.10	513.01
0293-361-50-0000	11723 RANDOLPH CT	66	731.10	513.01
0293-361-51-0000	11713 RANDOLPH CT	66	731.10	513.01

City of Loma Linda
Landscape Maintenance District No. 1
Fiscal Year 2020/2021 Preliminary Assessment Roll
(Sorted by APN)

APN	Situs Address	Annexation	Max Assessment	Charge
0293-361-52-0000	11712 KELSEY CT	66	731.10	513.01
0293-361-53-0000	11722 KELSEY CT	66	731.10	513.01
0293-361-54-0000	11732 KELSEY CT	66	731.10	513.01
0293-361-55-0000	11742 KELSEY CT	66	731.10	513.01
0293-361-56-0000	11752 KELSEY CT	66	731.10	513.01
0293-361-57-0000	11762 KELSEY CT	66	731.10	513.01
0293-361-58-0000	11772 KELSEY CT	66	731.10	513.01
0293-361-59-0000	11782 KELSEY CT	66	731.10	513.01
0293-361-60-0000	11792 KELSEY CT	66	731.10	513.01
0293-361-61-0000	11795 KELSEY CT	66	731.10	513.01
0293-361-62-0000	11785 KELSEY CT	66	731.10	513.01
0293-361-63-0000	11775 KELSEY CT	66	731.10	513.01
0293-361-64-0000	11765 KELSEY CT	66	731.10	513.01
0293-361-65-0000	11755 KELSEY CT	66	731.10	513.01
0293-361-66-0000	11745 KELSEY CT	66	731.10	513.01
0293-361-67-0000	11735 KELSEY CT	66	731.10	513.01
0293-361-68-0000	11725 KELSEY CT	66	731.10	513.01
0293-361-69-0000	11715 KELSEY CT	66	731.10	513.01
0293-371-01-0000	11598 CALDY AVE	54	144.30	144.30
0293-371-02-0000	11586 CALDY AVE	54	144.30	144.30
0293-371-03-0000	11576 CALDY AVE	54	144.30	144.30
0293-371-04-0000	11566 CALDY AVE	54	144.30	144.30
0293-371-05-0000	11556 CALDY AVE	54	144.30	144.30
0293-371-06-0000	11546 CALDY AVE	54	144.30	144.30
0293-371-07-0000	11534 CALDY AVE	54	144.30	144.30
0293-371-08-0000	11524 CALDY AVE	54	144.30	144.30
0293-371-09-0000	11435 LAUREL AVE	54	144.30	144.30
0293-371-10-0000	11445 LAUREL AVE	54	144.30	144.30
0293-371-11-0000	11455 LAUREL AVE	54	144.30	144.30
0293-371-12-0000	11467 LAUREL AVE	54	144.30	144.30
0293-371-13-0000	11477 LAUREL AVE	54	144.30	144.30
0293-371-14-0000	11489 LAUREL AVE	54	144.30	144.30
0293-371-15-0000	11499 LAUREL AVE	54	144.30	144.30
0293-371-16-0000	11509 LAUREL AVE	54	144.30	144.30
0293-371-17-0000	11519 LAUREL AVE	54	144.30	144.30
0293-371-18-0000	11529 LAUREL AVE	54	144.30	144.30
0293-371-19-0000	11539 LAUREL AVE	54	144.30	144.30
0293-371-20-0000	11549 LAUREL AVE	54	144.30	144.30
0293-371-21-0000	11559 LAUREL AVE	54	144.30	144.30
0293-371-22-0000	11558 LAUREL AVE	54	144.30	144.30
0293-371-23-0000	11548 LAUREL AVE	54	144.30	144.30
0293-371-24-0000	11536 LAUREL AVE	54	144.30	144.30
0293-371-25-0000	11526 LAUREL AVE	54	144.30	144.30
0293-371-26-0000	11516 LAUREL AVE	54	144.30	144.30
0293-371-27-0000	11506 LAUREL AVE	54	144.30	144.30
0293-371-28-0000	11496 LAUREL AVE	54	144.30	144.30
0293-371-29-0000	11486 LAUREL AVE	54	144.30	144.30
0293-371-30-0000	11474 LAUREL AVE	54	144.30	144.30
0293-371-31-0000	11541 CALDY AVE	54	144.30	144.30
0293-371-32-0000	11551 CALDY AVE	54	144.30	144.30
0293-371-33-0000	11561 CALDY AVE	54	144.30	144.30
0293-371-34-0000	11571 CALDY AVE	54	144.30	144.30
0293-371-35-0000	26450 ROBIN CT	54	144.30	144.30

City of Loma Linda
Landscape Maintenance District No. 1
Fiscal Year 2020/2021 Preliminary Assessment Roll
(Sorted by APN)

APN	Situs Address	Annexation	Max Assessment	Charge
0293-371-36-0000	26485 ROBIN CT	54	144.30	144.30
0293-371-37-0000	26475 ROBIN CT	54	144.30	144.30
0293-371-38-0000	26465 ROBIN CT	54	144.30	144.30
0293-371-39-0000	26455 ROBIN CT	54	144.30	144.30
0293-371-40-0000	26445 ROBIN CT	54	144.30	144.30
0293-371-41-0000	26435 ROBIN CT	54	144.30	144.30
0293-381-01-0000	11569 LAUREL AVE	54	144.30	144.30
0293-381-02-0000	11581 LAUREL AVE	54	144.30	144.30
0293-381-03-0000	11591 LAUREL AVE	54	144.30	144.30
0293-381-04-0000	11601 LAUREL AVE	54	144.30	144.30
0293-381-05-0000	11611 LAUREL AVE	54	144.30	144.30
0293-381-06-0000	11623 LAUREL AVE	54	144.30	144.30
0293-381-07-0000	11633 LAUREL AVE	54	144.30	144.30
0293-381-08-0000	11645 LAUREL AVE	54	144.30	144.30
0293-381-09-0000	11655 LAUREL AVE	54	144.30	144.30
0293-381-10-0000	11658 LAUREL AVE	54	144.30	144.30
0293-381-11-0000	26555 CORNELL ST	54	144.30	144.30
0293-381-12-0000	26543 CORNELL ST	54	144.30	144.30
0293-381-13-0000	26531 CORNELL ST	54	144.30	144.30
0293-381-14-0000	26521 CORNELL ST	54	144.30	144.30
0293-381-15-0000	26511 CORNELL ST	54	144.30	144.30
0293-381-16-0000	26510 CORNELL ST	54	144.30	144.30
0293-381-17-0000	26522 CORNELL ST	54	144.30	144.30
0293-381-18-0000	26534 CORNELL ST	54	144.30	144.30
0293-381-19-0000	26546 CORNELL ST	54	144.30	144.30
0293-381-20-0000	26560 CORNELL ST	54	144.30	144.30
0293-381-21-0000	26545 MAPLE AVE	54	144.30	144.30
0293-381-22-0000	26533 MAPLE AVE	54	144.30	144.30
0293-381-23-0000	26521 MAPLE AVE	54	144.30	144.30
0293-381-24-0000	26511 MAPLE AVE	54	144.30	144.30
0293-381-25-0000	26514 MAPLE AVE	54	144.30	144.30
0293-381-26-0000	11580 LAUREL AVE	54	144.30	144.30
0293-381-27-0000	11568 LAUREL AVE	54	144.30	144.30
0293-381-28-0000	11690 CALDY AVE	54	144.30	144.30
0293-381-29-0000	11678 CALDY AVE	54	144.30	144.30
0293-381-30-0000	11668 CALDY AVE	54	144.30	144.30
0293-381-31-0000	11658 CALDY AVE	54	144.30	144.30
0293-381-32-0000	11648 CALDY AVE	54	144.30	144.30
0293-381-33-0000	11638 CALDY AVE	54	144.30	144.30
0293-381-34-0000	11628 CALDY AVE	54	144.30	144.30
0293-381-35-0000	11618 CALDY AVE	54	144.30	144.30
0293-381-36-0000	11608 CALDY AVE	54	144.30	144.30
0293-381-37-0000	26438 MAPLE AVE	54	144.30	144.30
0293-381-38-0000	26450 MAPLE AVE	54	144.30	144.30
0293-381-39-0000	26460 MAPLE AVE	54	144.30	144.30
0293-381-40-0000	26470 MAPLE AVE	54	144.30	144.30
0293-381-41-0000	26480 MAPLE AVE	54	144.30	144.30
0293-381-42-0000	26490 MAPLE AVE	54	144.30	144.30
0293-381-43-0000	26500 MAPLE AVE	54	144.30	144.30
0293-381-44-0000	26501 MAPLE AVE	54	144.30	144.30
0293-381-45-0000	26491 MAPLE AVE	54	144.30	144.30
0293-381-46-0000	26481 MAPLE AVE	54	144.30	144.30
0293-381-47-0000	26471 MAPLE AVE	54	144.30	144.30

City of Loma Linda
Landscape Maintenance District No. 1
Fiscal Year 2020/2021 Preliminary Assessment Roll
(Sorted by APN)

APN	Situs Address	Annexation	Max Assessment	Charge
0293-381-48-0000	26461 MAPLE AVE	54	144.30	144.30
0293-381-49-0000	26451 MAPLE AVE	54	144.30	144.30
0293-381-50-0000	26439 MAPLE AVE	54	144.30	144.30
0293-381-51-0000	26438 CORNELL ST	54	144.30	144.30
0293-381-52-0000	26450 CORNELL ST	54	144.30	144.30
0293-381-53-0000	26460 CORNELL ST	54	144.30	144.30
0293-381-54-0000	26470 CORNELL ST	54	144.30	144.30
0293-381-55-0000	26480 CORNELL ST	54	144.30	144.30
0293-381-56-0000	26490 CORNELL ST	54	144.30	144.30
0293-381-57-0000	26500 CORNELL ST	54	144.30	144.30
0293-381-58-0000	26501 CORNELL ST	54	144.30	144.30
0293-381-59-0000	26491 CORNELL ST	54	144.30	144.30
0293-381-60-0000	26481 CORNELL ST	54	144.30	144.30
0293-381-61-0000	26471 CORNELL ST	54	144.30	144.30
0293-381-62-0000	26461 CORNELL ST	54	144.30	144.30
0293-381-63-0000	26451 CORNELL ST	54	144.30	144.30
0293-381-64-0000	26439 CORNELL ST	54	144.30	144.30
0293-391-01-0000	11665 LAUREL AVE	54	144.30	144.30
0293-391-02-0000	11675 LAUREL AVE	54	144.30	144.30
0293-391-03-0000	11685 LAUREL AVE	54	144.30	144.30
0293-391-04-0000	11697 LAUREL AVE	54	144.30	144.30
0293-391-05-0000	26599 GEORGE ST	54	144.30	144.30
0293-391-06-0000	26587 GEORGE ST	54	144.30	144.30
0293-391-07-0000	26575 GEORGE ST	54	144.30	144.30
0293-391-08-0000	26594 TANAGER CT	54	144.30	144.30
0293-391-09-0000	26606 TANAGER CT	54	144.30	144.30
0293-391-10-0000	26618 TANAGER CT	54	144.30	144.30
0293-391-11-0000	26628 TANAGER CT	54	144.30	144.30
0293-391-12-0000	26638 TANAGER CT	54	144.30	144.30
0293-391-17-0000	26613 TANAGER CT	54	144.30	144.30
0293-391-18-0000	26603 TANAGER CT	54	144.30	144.30
0293-391-19-0000	26623 TANAGER CT	54	144.30	144.30
0293-391-20-0000	26610 HUMMINGBIRD CT	54	144.30	144.30
0293-391-21-0000	26622 HUMMINGBIRD CT	54	144.30	144.30
0293-391-22-0000	26634 HUMMINGBIRD CT	54	144.30	144.30
0293-391-23-0000	26644 HUMMINGBIRD CT	54	144.30	144.30
0293-391-24-0000	26656 HUMMINGBIRD CT	54	144.30	144.30
0293-391-25-0000	26668 HUMMINGBIRD CT	54	144.30	144.30
0293-391-26-0000	26679 HUMMINGBIRD CT	54	144.30	144.30
0293-391-27-0000	26573 TANAGER CT	54	144.30	144.30
0293-391-28-0000	26561 TANAGER CT	54	144.30	144.30
0293-391-29-0000	26549 TANAGER CT	54	144.30	144.30
0293-391-30-0000	26537 TANAGER CT	54	144.30	144.30
0293-391-31-0000	26525 TANAGER CT	54	144.30	144.30
0293-391-32-0000	26513 TANAGER CT	54	144.30	144.30
0293-391-33-0000	26508 TANAGER CT	54	144.30	144.30
0293-391-34-0000	26520 TANAGER CT	54	144.30	144.30
0293-391-35-0000	26532 TANAGER CT	54	144.30	144.30
0293-391-36-0000	26544 TANAGER CT	54	144.30	144.30
0293-391-37-0000	26556 TANAGER CT	54	144.30	144.30
0293-391-38-0000	26568 TANAGER CT	54	144.30	144.30
0293-391-39-0000	26555 POPPY CT	54	144.30	144.30
0293-391-40-0000	26545 POPPY CT	54	144.30	144.30

City of Loma Linda
Landscape Maintenance District No. 1
Fiscal Year 2020/2021 Preliminary Assessment Roll
(Sorted by APN)

APN	Situs Address	Annexation	Max Assessment	Charge
0293-391-41-0000	26535 POPPY CT	54	144.30	144.30
0293-391-42-0000	26525 POPPY CT	54	144.30	144.30
0293-391-45-0000	26516 POPPY CT	54	144.30	144.30
0293-391-46-0000	26526 POPPY CT	54	144.30	144.30
0293-391-47-0000	26536 POPPY CT	54	144.30	144.30
0293-391-50-0000	11680 LAUREL AVE	54	144.30	144.30
0293-391-51-0000	11668 LAUREL AVE	54	144.30	144.30
0293-391-52-0000	26650 TANAGER CT	54	144.30	144.30
0293-391-53-0000	26643 TANAGER CT	54	144.30	144.30
0293-391-54-0000	26633 TANAGER CT	54	144.30	144.30
0293-391-55-0000	26623 TANAGER CT	54	144.30	144.30
0293-391-57-0000	26506 POPPY CT	54	144.30	144.30
0293-391-58-0000	26546 POPPY CT	54	144.30	144.30
0293-391-60-0000	26556 POPPY CT	54	144.30	144.30
0293-391-61-0000	26505 POPPY CT	54	144.30	144.30
0293-401-04-0000	26633 HUMMINGBIRD CT	54	144.30	144.30
0293-401-05-0000	26621 HUMMINGBIRD CT	54	144.30	144.30
0293-401-06-0000	26609 HUMMINGBIRD CT	54	144.30	144.30
0293-401-07-0000	26626 AMHERST CT	54	144.30	144.30
0293-401-08-0000	26638 AMHERST CT	54	144.30	144.30
0293-401-09-0000	26650 AMHERST CT	54	144.30	144.30
0293-401-10-0000	26660 AMHERST CT	54	144.30	144.30
0293-401-11-0000	26672 AMHERST CT	54	144.30	144.30
0293-401-12-0000	26684 AMHERST CT	54	144.30	144.30
0293-401-16-0000	11831 COLUMBIA CT	54	144.30	144.30
0293-401-17-0000	11841 COLUMBIA CT	54	144.30	144.30
0293-401-18-0000	11851 COLUMBIA CT	54	144.30	144.30
0293-401-19-0000	11876 COLUMBIA CT	54	144.30	144.30
0293-401-22-0000	11838 COLUMBIA CT	54	144.30	144.30
0293-401-23-0000	11828 COLUMBIA CT	54	144.30	144.30
0293-401-24-0000	11818 COLUMBIA CT	54	144.30	144.30
0293-401-25-0000	11839 HOLLIS CT	54	144.30	144.30
0293-401-26-0000	11851 HOLLIS CT	54	144.30	144.30
0293-401-27-0000	11863 HOLLIS CT	54	144.30	144.30
0293-401-28-0000	11873 HOLLIS CT	54	144.30	144.30
0293-401-29-0000	11885 HOLLIS CT	54	144.30	144.30
0293-401-30-0000	11876 HOLLIS CT	54	144.30	144.30
0293-401-31-0000	11864 HOLLIS CT	54	144.30	144.30
0293-401-32-0000	11852 HOLLIS CT	54	144.30	144.30
0293-401-33-0000	11840 HOLLIS CT	54	144.30	144.30
0293-401-34-0000	26585 AMHERST CT	54	144.30	144.30
0293-401-35-0000	26573 AMHERST CT	54	144.30	144.30
0293-401-36-0000	26561 AMHERST CT	54	144.30	144.30
0293-401-37-0000	26554 AMHERST CT	54	144.30	144.30
0293-401-38-0000	26566 AMHERST CT	54	144.30	144.30
0293-401-39-0000	26578 AMHERST CT	54	144.30	144.30
0293-401-40-0000	26590 AMHERST CT	54	144.30	144.30
0293-401-41-0000	26602 AMHERST CT	54	144.30	144.30
0293-401-42-0000	26589 HUMMINGBIRD CT	54	144.30	144.30
0293-401-43-0000	26577 HUMMINGBIRD CT	54	144.30	144.30
0293-401-44-0000	26567 HUMMINGBIRD CT	54	144.30	144.30
0293-401-45-0000	26557 HUMMINGBIRD CT	54	144.30	144.30
0293-401-46-0000	26547 HUMMINGBIRD CT	54	144.30	144.30

City of Loma Linda
Landscape Maintenance District No. 1
Fiscal Year 2020/2021 Preliminary Assessment Roll
(Sorted by APN)

APN	Situs Address	Annexation	Max Assessment	Charge
0293-401-47-0000	26535 HUMMINGBIRD CT	54	144.30	144.30
0293-401-48-0000	11847 CARDINAL CT	54	144.30	144.30
0293-401-49-0000	11857 CARDINAL CT	54	144.30	144.30
0293-401-50-0000	11864 CARDINAL CT	54	144.30	144.30
0293-401-51-0000	11881 CARDINAL CT	54	144.30	144.30
0293-401-52-0000	11872 CARDINAL CT	54	144.30	144.30
0293-401-53-0000	11860 CARDINAL CT	54	144.30	144.30
0293-401-54-0000	11848 CARDINAL CT	54	144.30	144.30
0293-401-55-0000	11838 CARDINAL CT	54	144.30	144.30
0293-401-56-0000	11826 CARDINAL CT	54	144.30	144.30
0293-401-57-0000	11816 CARDINAL CT	54	144.30	144.30
0293-401-58-0000	26526 HUMMINGBIRD CT	54	144.30	144.30
0293-401-59-0000	26538 HUMMINGBIRD CT	54	144.30	144.30
0293-401-60-0000	26550 HUMMINGBIRD CT	54	144.30	144.30
0293-401-61-0000	26562 HUMMINGBIRD CT	54	144.30	144.30
0293-401-62-0000	26574 HUMMINGBIRD CT	54	144.30	144.30
0293-401-63-0000	26586 HUMMINGBIRD CT	54	144.30	144.30
0293-401-65-0000	26667 HUMMINGBIRD CT	54	144.30	144.30
0293-401-66-0000	26655 HUMMINGBIRD CT	54	144.30	144.30
0293-401-67-0000	26643 HUMMINGBIRD CT	54	144.30	144.30
0293-401-68-0000	11864 COLUMBIA CT	54	144.30	144.30
0293-401-69-0000	11850 COLUMBIA CT	54	144.30	144.30
0293-401-71-0000	11821 COLUMBIA CT	54	144.30	144.30
0293-401-72-0000	11811 COLUMBIA CT	54	144.30	144.30
0293-401-73-0000	11801 COLUMBIA CT	54	144.30	144.30
0293-411-01-0000	11863 COLUMBIA CT	54	144.30	144.30
0293-411-02-0000	11873 COLUMBIA CT	54	144.30	144.30
0293-411-03-0000	11885 COLUMBIA CT	54	144.30	144.30
0293-431-01-0000	26403 ANTONIO CIR	55	421.76	421.76
0293-431-02-0000	26405 ANTONIO CIR	55	421.76	421.76
0293-431-03-0000	26411 ANTONIO CIR	55	421.76	421.76
0293-431-04-0000	11858 SANDRA CT	55	421.76	421.76
0293-431-05-0000	11870 SANDRA CT	55	421.76	421.76
0293-431-06-0000	11882 SANDRA CT	55	421.76	421.76
0293-431-07-0000	11885 SANDRA CT	55	421.76	421.76
0293-431-08-0000	11873 SANDRA CT	55	421.76	421.76
0293-431-09-0000	11861 SANDRA CT	55	421.76	421.76
0293-431-10-0000	26433 ANTONIO CIR	55	421.76	421.76
0293-431-11-0000	26439 ANTONIO CIR	55	421.76	421.76
0293-431-12-0000	26445 ANTONIO CIR	55	421.76	421.76
0293-431-13-0000	26451 ANTONIO CIR	55	421.76	421.76
0293-431-14-0000	26441 FRANCISCO LN	55	421.76	421.76
0293-431-15-0000	26453 FRANCISCO LN	55	421.76	421.76
0293-431-16-0000	26465 FRANCISCO LN	55	421.76	421.76
0293-431-17-0000	26477 FRANCISCO LN	55	421.76	421.76
0293-431-18-0000	26489 FRANCISCO LN	55	421.76	421.76
0293-431-19-0000	26494 FRANCISCO LN	55	421.76	421.76
0293-431-20-0000	26482 FRANCISCO LN	55	421.76	421.76
0293-431-21-0000	26470 FRANCISCO LN	55	421.76	421.76
0293-431-22-0000	26458 FRANCISCO LN	55	421.76	421.76
0293-431-23-0000	26446 FRANCISCO LN	55	421.76	421.76
0293-431-24-0000	26465 VERONICA CT	55	421.76	421.76
0293-431-25-0000	26475 VERONICA CT	55	421.76	421.76

City of Loma Linda
Landscape Maintenance District No. 1
Fiscal Year 2020/2021 Preliminary Assessment Roll
(Sorted by APN)

APN	Situs Address	Annexation	Max Assessment	Charge
0293-431-26-0000	26485 VERONICA CT	55	421.76	421.76
0293-431-27-0000	26495 VERONICA CT	55	421.76	421.76
0293-431-28-0000	26400 ANTONIO CIR	55	421.76	421.76
0293-431-29-0000	26406 ANTONIO CIR	55	421.76	421.76
0293-431-30-0000	26412 ANTONIO CIR	55	421.76	421.76
0293-431-31-0000	26418 ANTONIO CIR	55	421.76	421.76
0293-431-32-0000	26424 ANTONIO CIR	55	421.76	421.76
0293-431-33-0000	26430 ANTONIO CIR	55	421.76	421.76
0293-431-34-0000	26436 ANTONIO CIR	55	421.76	421.76
0293-431-35-0000	26442 ANTONIO CIR	55	421.76	421.76
0293-431-36-0000	26448 ANTONIO CIR	55	421.76	421.76
0293-431-37-0000	26454 ANTONIO CIR	55	421.76	421.76
0293-431-38-0000	26405 FRANCISCO LN	55	421.76	421.76
0293-431-39-0000	26389 FRANCISCO LN	55	421.76	421.76
0293-431-40-0000	26379 FRANCISCO LN	55	421.76	421.76
0293-431-41-0000	26369 FRANCISCO LN	55	421.76	421.76
0293-431-42-0000	26359 FRANCISCO LN	55	421.76	421.76
0293-431-43-0000	26354 FRANCISCO LN	55	421.76	421.76
0293-431-44-0000	26364 FRANCISCO LN	55	421.76	421.76
0293-431-45-0000	26374 FRANCISCO LN	55	421.76	421.76
0293-431-46-0000	26384 FRANCISCO LN	55	421.76	421.76
0293-431-47-0000	26394 FRANCISCO LN	55	421.76	421.76
0293-431-48-0000	26404 FRANCISCO LN	55	421.76	421.76
0293-431-49-0000	26416 FRANCISCO LN	55	421.76	421.76
0293-431-50-0000	26464 ANTONIO CIR	55	421.76	421.76
0293-431-51-0000	26470 ANTONIO CIR	55	421.76	421.76
0293-441-01-0000	26490 VERONICA CT	55	421.76	421.76
0293-441-02-0000	26480 VERONICA CT	55	421.76	421.76
0293-441-03-0000	26470 VERONICA CT	55	421.76	421.76
0293-441-04-0000	11767 MANUEL AVE	55	421.76	421.76
0293-441-05-0000	11757 MANUEL AVE	55	421.76	421.76
0293-441-06-0000	11747 MANUEL AVE	55	421.76	421.76
0293-441-07-0000	11737 MANUEL AVE	55	421.76	421.76
0293-441-08-0000	11727 MANUEL AVE	55	421.76	421.76
0293-441-09-0000	11717 MANUEL AVE	55	421.76	421.76
0293-441-10-0000	11718 MANUEL AVE	55	421.76	421.76
0293-441-11-0000	11734 MANUEL AVE	55	421.76	421.76
0293-441-12-0000	11750 MANUEL AVE	55	421.76	421.76
0293-441-13-0000	26394 ANTONIO CIR	55	421.76	421.76
0293-441-14-0000	26388 ANTONIO CIR	55	421.76	421.76
0293-441-15-0000	26382 ANTONIO CIR	55	421.76	421.76
0293-441-16-0000	26378 ANTONIO CIR	55	421.76	421.76
0293-441-17-0000	26372 ANTONIO CIR	55	421.76	421.76
0293-441-18-0000	26366 ANTONIO CIR	55	421.76	421.76
0293-441-19-0000	26360 ANTONIO CIR	55	421.76	421.76
0293-441-20-0000	26356 ANTONIO CIR	55	421.76	421.76
0293-441-21-0000	26350 ANTONIO CIR	55	421.76	421.76
0293-441-22-0000	26344 ANTONIO CIR	55	421.76	421.76
0293-441-23-0000	26332 MARGARITA LN	55	421.76	421.76
0293-441-24-0000	26322 MARGARITA LN	55	421.76	421.76
0293-441-25-0000	26312 MARGARITA LN	55	421.76	421.76
0293-441-26-0000	26302 MARGARITA LN	55	421.76	421.76
0293-441-27-0000	26301 MARGARITA LN	55	421.76	421.76

City of Loma Linda
Landscape Maintenance District No. 1
Fiscal Year 2020/2021 Preliminary Assessment Roll
(Sorted by APN)

APN	Situs Address	Annexation	Max Assessment	Charge
0293-441-28-0000	26311 MARGARITA LN	55	421.76	421.76
0293-441-29-0000	26321 MARGARITA LN	55	421.76	421.76
0293-441-30-0000	26331 MARGARITA LN	55	421.76	421.76
0293-441-31-0000	26328 ANTONIO CIR	55	421.76	421.76
0293-441-32-0000	26320 ANTONIO CIR	55	421.76	421.76
0293-441-33-0000	26312 ANTONIO CIR	55	421.76	421.76
0293-441-34-0000	26306 ANTONIO CIR	55	421.76	421.76
0293-441-35-0000	26329 ANTONIO CIR	55	421.76	421.76
0293-441-36-0000	26319 ANTONIO CIR	55	421.76	421.76
0293-441-37-0000	26311 ANTONIO CIR	55	421.76	421.76
0293-441-38-0000	26305 ANTONIO CIR	55	421.76	421.76
0293-441-39-0000	26476 ANTONIO CIR	55	421.76	421.76
0293-441-40-0000	26482 ANTONIO CIR	55	421.76	421.76
0293-441-41-0000	26488 ANTONIO CIR	55	421.76	421.76
0293-441-42-0000	26494 ANTONIO CIR	55	421.76	421.76
0293-441-43-0000	26500 ANTONIO CIR	55	421.76	421.76
0293-441-44-0000	26399 ANTONIO CIR	55	421.76	421.76
0293-441-45-0000	26393 ANTONIO CIR	55	421.76	421.76
0293-441-46-0000	26385 ANTONIO CIR	55	421.76	421.76
0293-441-47-0000	26377 ANTONIO CIR	55	421.76	421.76
0293-441-48-0000	26371 ANTONIO CIR	55	421.76	421.76
0293-441-49-0000	26365 ANTONIO CIR	55	421.76	421.76
0293-441-50-0000	26359 ANTONIO CIR	55	421.76	421.76
0293-441-51-0000	26349 ANTONIO CIR	55	421.76	421.76
0293-441-52-0000	26341 ANTONIO CIR	55	421.76	421.76
0293-441-53-0000	26374 MARGARITA LN	55	421.76	421.76
0293-441-54-0000	26388 MARGARITA LN	55	421.76	421.76
0293-441-55-0000	26400 MARGARITA LN	55	421.76	421.76
0293-441-56-0000	26410 MARGARITA LN	55	421.76	421.76
0293-441-57-0000	26420 MARGARITA LN	55	421.76	421.76
0293-441-58-0000	26430 MARGARITA LN	55	421.76	421.76
0293-441-59-0000	26433 MARGARITA LN	55	421.76	421.76
0293-441-60-0000	26423 MARGARITA LN	55	421.76	421.76
0293-441-61-0000	26413 MARGARITA LN	55	421.76	421.76
0293-441-62-0000	26403 MARGARITA LN	55	421.76	421.76
0293-441-63-0000	26393 MARGARITA LN	55	421.76	421.76
0293-441-64-0000	26383 MARGARITA LN	55	421.76	421.76
0293-441-65-0000	26373 MARGARITA LN	55	421.76	421.76
0293-441-66-0000	26363 MARGARITA LN	55	421.76	421.76
0293-451-01-0000	11445 WHITTIER AVE	59	147.17	147.17
0293-451-02-0000	11457 WHITTIER AVE	59	147.17	147.17
0293-451-03-0000	11465 WHITTIER AVE	59	147.17	147.17
0293-451-04-0000	11473 WHITTIER AVE	59	147.17	147.17
0293-451-05-0000	11479 WHITTIER AVE	59	147.17	147.17
0293-451-06-0000	11487 WHITTIER AVE	59	147.17	147.17
0293-451-07-0000	11495 WHITTIER AVE	59	147.17	147.17
0293-451-08-0000	11494 GOWER ST	59	147.17	147.17
0293-451-09-0000	11488 GOWER ST	59	147.17	147.17
0293-451-10-0000	11480 GOWER ST	59	147.17	147.17
0293-451-11-0000	11472 GOWER ST	59	147.17	147.17
0293-451-12-0000	11466 GOWER ST	59	147.17	147.17
0293-451-13-0000	26324 SAINT DAVID ST	59	147.17	147.17
0293-451-14-0000	26332 SAINT DAVID ST	59	147.17	147.17

City of Loma Linda
Landscape Maintenance District No. 1
Fiscal Year 2020/2021 Preliminary Assessment Roll
(Sorted by APN)

APN	Situs Address	Annexation	Max Assessment	Charge
0293-451-15-0000	26338 SAINT DAVID ST	59	147.17	147.17
0293-451-16-0000	26346 SAINT DAVID ST	59	147.17	147.17
0293-451-17-0000	26352 SAINT DAVID ST	59	147.17	147.17
0293-451-18-0000	26358 SAINT DAVID ST	59	147.17	147.17
0293-451-19-0000	26366 SAINT DAVID ST	59	147.17	147.17
0293-451-20-0000	26372 SAINT DAVID ST	59	147.17	147.17
0293-451-21-0000	26380 SAINT DAVID ST	59	147.17	147.17
0293-451-22-0000	26386 SAINT DAVID ST	59	147.17	147.17
0293-451-23-0000	26392 SAINT DAVID ST	59	147.17	147.17
0293-451-24-0000	26400 SAINT DAVID ST	59	147.17	147.17
0293-451-25-0000	26408 SAINT DAVID ST	59	147.17	147.17
0293-451-26-0000	26390 LAWTON ST	59	147.17	147.17
0293-451-27-0000	26384 LAWTON ST	59	147.17	147.17
0293-451-28-0000	26376 LAWTON ST	59	147.17	147.17
0293-451-29-0000	26368 LAWTON ST	59	147.17	147.17
0293-451-30-0000	26362 LAWTON ST	59	147.17	147.17
0293-451-31-0000	26354 LAWTON ST	59	147.17	147.17
0293-451-32-0000	26346 LAWTON ST	59	147.17	147.17
0293-451-33-0000	26347 SAINT DAVID ST	59	147.17	147.17
0293-451-34-0000	26355 SAINT DAVID ST	59	147.17	147.17
0293-451-35-0000	26377 SAINT DAVID ST	59	147.17	147.17
0293-451-36-0000	26414 SAINT DAVID ST	59	147.17	147.17
0293-451-37-0000	26422 SAINT DAVID ST	59	147.17	147.17
0293-451-38-0000	26426 SAINT DAVID ST	59	147.17	147.17
0293-461-01-0000	11410 RAMONA RD	67	1,555.19	7.31
0293-461-02-0000	26407 DELGADO AVE	67	1,555.19	7.31
0293-461-03-0000	26401 DELGADO AVE	67	1,555.19	7.31
0293-461-04-0000	26395 DELGADO AVE	67	1,555.19	7.31
0293-461-05-0000	26389 DELGADO AVE	67	1,555.19	7.31
0293-461-06-0000	26383 DELGADO AVE	67	1,555.19	7.31
0293-461-07-0000	26377 DELGADO AVE	67	1,555.19	7.31
0293-461-08-0000	26371 DELGADO AVE	67	1,555.19	7.31
0293-461-09-0000	26365 DELGADO AVE	67	1,555.19	7.31
0293-461-10-0000	26359 DELGADO AVE	67	1,555.19	7.31
0293-461-11-0000	26353 DELGADO AVE	67	1,555.19	7.31
0293-461-12-0000	26347 DELGADO AVE	67	1,555.19	7.31
0293-461-13-0000	26341 DELGADO AVE	67	1,555.19	7.31
0293-461-14-0000	26335 DELGADO AVE	67	1,555.19	7.31
0293-461-15-0000	26329 DELGADO AVE	67	1,555.19	7.31
0293-461-16-0000	26333 SANTA ANDREA ST	67	1,555.19	7.31
0293-461-17-0000	26332 SANTA ANDREA ST	67	1,555.19	7.31
0293-461-18-0000	26338 SANTA ANDREA ST	67	1,555.19	7.31
0293-461-19-0000	26344 SANTA ANDREA ST	67	1,555.19	7.31
0293-461-20-0000	26350 SANTA ANDREA ST	67	1,555.19	7.31
0293-461-21-0000	26356 SANTA ANDREA ST	67	1,555.19	7.31
0293-461-22-0000	26362 SANTA ANDREA ST	67	1,555.19	7.31
0293-461-23-0000	26368 SANTA ANDREA ST	67	1,555.19	7.31
0293-461-24-0000	26374 SANTA ANDREA ST	67	1,555.19	7.31
0293-461-25-0000	26380 SANTA ANDREA ST	67	1,555.19	7.31
0293-461-26-0000	26386 SANTA ANDREA ST	67	1,555.19	7.31
0293-461-27-0000	26392 SANTA ANDREA ST	67	1,555.19	7.31
0293-461-28-0000	26398 SANTA ANDREA ST	67	1,555.19	7.31
0293-461-29-0000	26404 SANTA ANDREA ST	67	1,555.19	7.31

City of Loma Linda
Landscape Maintenance District No. 1
Fiscal Year 2020/2021 Preliminary Assessment Roll
(Sorted by APN)

APN	Situs Address	Annexation	Max Assessment	Charge
0293-461-30-0000	26412 SANTA ANDREA ST	67	1,555.19	7.31
0293-461-31-0000	26418 SANTA ANDREA ST	67	1,555.19	7.31
0293-461-32-0000	26426 SANTA ANDREA ST	67	1,555.19	7.31
0293-461-33-0000	26436 SANTA ANDREA ST	67	1,555.19	7.31
0293-461-34-0000	11395 RAMONA RD	67	1,555.19	7.31
0293-461-35-0000	11403 RAMONA RD	67	1,555.19	7.31
0293-461-36-0000	11413 RAMONA RD	67	1,555.19	7.31
0293-461-37-0000	11398 RAMONA RD	67	1,555.19	7.31
0293-461-38-0000	26415 SANTA ANDREA ST	67	1,555.19	7.31
0293-461-39-0000	26400 DELGADO AVE	67	1,555.19	7.31
0293-461-40-0000	26393 SANTA ANDREA ST	67	1,555.19	7.31
0293-461-41-0000	26387 SANTA ANDREA ST	67	1,555.19	7.31
0293-461-42-0000	26381 SANTA ANDREA ST	67	1,555.19	7.31
0293-461-43-0000	26368 DELGADO AVE	67	1,555.19	7.31
0293-461-44-0000	26360 DELGADO AVE	67	1,555.19	7.31
0293-461-45-0000	26352 DELGADO AVE	67	1,555.19	7.31
0293-461-46-0000	26342 DELGADO AVE	67	1,555.19	7.31
0293-461-47-0000	26326 DELGADO AVE	67	1,555.19	7.31
0293-461-48-0000	26357 SANTA ANDREA ST	67	1,555.19	7.31
0293-461-49-0000	26363 SANTA ANDREA ST	67	1,555.19	7.31
0293-461-50-0000	26369 SANTA ANDREA ST	67	1,555.19	7.31
0293-461-51-0000	26375 SANTA ANDREA ST	67	1,555.19	7.31
Total			**$527,121.66**	**$414,671.58**
Parcel				**2,248**

VIII. APPENDIX D - RESOLUTIONS

RESOLUTION NO._____

A RESOLUTION OF THE CITY COUNCIL OF THE CITY OF LOMA LINDA, COUNTY OF SAN BERNARDINO, CALIFORNIA, INITATING PROCEEDINGS AND ORDERING THE PREPARATION OF AN ENGINEER'S REPORT FOR LANDSCAPE MAINTENANCE DISTRICT NO. 1 FOR FISCAL YEAR 2020/2021

The City Council of the City of Loma Linda (“City”), pursuant to the provisions of the Landscaping and Lighting Act of 1972, being division 15 of the Streets and Highways Code of the State of California ("Act"), desires to initiate proceedings for Loma Linda Landscape Maintenance District No. 1, Annexations Original, and 1 through 76 ("District") and for the levy and collection of assessments within the proposed District for the fiscal year 2020/2021, for the purposes provided therefore in the Act; and

The public interest and convenience require the City to initiate proceedings for the levy of assessments within the District for the fiscal year 2020/2021, for the purposes provided thereof in the Act; and

Section 22622 of the Act requires the City to adopt a resolution generally describing any proposed new improvements or any substantial changes in the existing improvements and ordering the Engineer to prepare and file a report in accordance with Article 4 of the Act.

WHEREAS, the City Council of the City of Loma Linda determined that the public interest, convenience and necessity required the installation and planting of landscape materials and the installation and construction of an irrigation system and other facilities set forth in Section 22525 of the Streets and Highways Code, State of California, and the maintenance thereof within the incorporated boundaries of the City of Loma Linda as shown on the attached map; and

WHEREAS, Willdan Financial Services, 27368 Via Industria, Suite 200, Temecula California, 92590, was appointed "Engineer of Work" with all provisions of Division 15 applicable to the Engineer applied to said "Engineer of Work"; and

WHEREAS, Section 22622 requires that an Engineer's Report be prepared and filed annually, outlining the assessments to be levied against the properties within the assessment district; and

WHEREAS, the City Council has determined that commercial and some multi-family residential properties could provide their own landscape maintenance to standards acceptable to the City; and

WHEREAS, Annexations 51 through 76 have an approved CPI factor that is included in the calculation of the maximum assessment annually; and

Resolution No. _____

WHEREAS, Proposition 218, Right to Vote on Taxes Act, was approved by the voters on November 5, 1996, added Articles XIIIC and XIIID to the California Constitution which exempts any assessments imposed when persons owning all of the parcels subject to the assessment agreed to being included in the District and subject to the assessment at the time the assessment is initially imposed; and

WHEREAS, each and every property owner comprising all of the parcels within the District was conditioned to install landscape improvements and agreed to their parcels being included in the District when the assessments were initially imposed; and

NOW, THEREFORE, BE IT RESOLVED by the City Council of the City of Loma Linda that

1. The Engineer of Work is ordered to prepare the report for fiscal year 2020/2021 in accordance with Article 4, Division 15, of the Streets and Highways Code, "Landscaping and Lighting Act of 1972" of the State of California, to reflect the benefit determination outlined above; and

2. The landscaping maximum assessments for fiscal year 2020/2021 are not increased over those imposed for fiscal year 2019/2020 with the exception of Annexations 51 through 76 by a CPI factor; and

3. The formula used to annually adjust the maximum assessment rate for this District is based on the annual percentage change in the Consumer Price Index (CPI) for All Urban Consumers for Riverside-San Bernardino-Ontario areas. Typically, the percentage change is based on the change from March of the previous year to March of the current year, but may be based on a similar time period if the March percentage change is not available when the Preliminary Engineer's Report is prepared. The adjusted maximum assessment rate for the Annexations listed in Item # 2 above for fiscal year 2020/2021 has been increased by 2.30% over the previous fiscal year based on the percentage change in CPI from March 2019 to March 2020.

4. Notices and Assessment Ballots are not required if assessments are not increased above the approved maximum assessment other than for the amount of the current CPI.

APPROVED, ADOPTED AND SIGNED this _____day of _____, 2020 by the following vote:

Ayes:
Noes:
Abstain:
Absent:

_____
Phill Dupper, Mayor

ATTEST:

_____
Barbara Nicholson, City Clerk

RESOLUTION NO. _____

A RESOLUTION OF THE CITY COUNCIL OF THE CITY OF LOMA LINDA, COUNTY OF SAN BERNARDINO, CALIFORNIA DECLARING ITS INTENTION TO LEVY AND COLLECT ASSESSMENTS FOR FISCAL YEAR 2020/2021 IN LANDSCAPE MAINTENANCE DISTRICT NO. 1, AN ASSESSMENT DISTRICT; DECLARING THE WORK TO BE OF MORE SPECIAL THAN GENERAL PUBLIC BENEFIT; SPECIFYING THE EXTERIOR BOUNDARIES OF THE AREAS WITHIN LANDSCAPE MAINTENANCE DISTRICT NO. 1 TO BE ASSESSED THE COST AND EXPENSE THEREOF; DESIGNATING SAID DISTRICT AS LANDSCAPE MAINTENANCE DISTRICT NO. 1, DETERMINING THAT THESE PROCEEDINGS SHALL BE TAKEN PURSUANT TO THE LANDSCAPING AND LIGHTING ACT OF 1972; AND OFFERING A TIME AND PLACE FOR THE PUBLIC HEARING

The City Council of the City of Loma Linda (the “City”) pursuant to the provisions of the Landscaping and Lighting Act of 1972, being Division 15 of the Streets and Highways Code of the State of California, does resolve as follows:

WHEREAS, that the public interest and convenience requires and it is the intention of the City Council of the City of Loma Linda, California, to order the following work be done:

1. Maintenance and servicing of facilities and landscaping as authorized by Section 22525 of the Streets and Highways Code.

2. Any and all work and materials appurtenant thereto or which are necessary or convenient for the maintenance and servicing thereof; and

WHEREAS, the foregoing described work is to be located within the right-of-way and easements along existing streets which have heretofore been maintained by the District throughout the City of Loma Linda, more particularly described on maps which are on file in the City Clerk's Office entitled, "Landscape Maintenance District No. 1"; and

WHEREAS, that the contemplated work, in the opinion of said City Council, is of more than special than general public benefit, and the said City Council hereby makes the expense of the said work chargeable upon a district, which said district is more particularly described on maps which are on file in the City Clerk’s Office entitled, “Landscape Maintenance District No 1”; and

WHEREAS, the City Council of said City by Resolution No. _____ has approved the report of the Engineer of Work, which report indicates the amount of the proposed assessment, the district boundary, including the annexation territories, detailed description of improvements, and the method of assessment. The report titled "City of Loma Linda, Landscape Maintenance District No., 2020/2021 ENGINEER’S ANNUAL LEVY REPORT " is on file in the Office of the City Clerk of said City, and was prepared for fiscal year 2020/2021 in accordance with the Landscaping and Lighting Act of 1972. Reference to said report is hereby made for all particulars for the amount and extent of the assessments and for the extent of the work; and

WHEREAS, the current assessment rate is adequate to maintain the current facilities; and

WHEREAS, in order to maintain the facilities at a standard acceptable to the City, the assessments within the District will need to be levied for fiscal year 2020/2021; and

WHEREAS, Proposition 218, the Right to Vote On Taxes Act does hereby require that if the assessment rate is to be increased, a notice of the proposed assessment along with a ballot

shall be mailed to all owners of identified parcels within the District, and that the agency shall conduct a public hearing not less than 45 days after the mailing of said notice; and

WHEREAS, the maximum assessments for fiscal year 2020/2021 are not proposed to be increased for areas with no Consumer Price Index (CPI) and only by CPI for Annexations 51 through 76; and

WHEREAS, the formula used to annually adjust the maximum assessment rates for Annexations 51 through 76 is based on the annual percentage change in the Consumer Price Index (CPI) for All Urban Consumers for Riverside-San Bernardino-Ontario areas. Typically, the percentage change is based on the change from March of the previous year to March of the current year but may be based on a similar time period if the March percentage change is not available when the Preliminary Engineer's Report is prepared. The adjusted maximum assessment rate for fiscal year 2020/2021 has been increased by 2.30% over the previous fiscal year based on the percentage change in CPI from March 2019 to March 2020.

WHEREAS, notices and Assessment Ballots are not required if assessments are not increased above the approved maximum assessment other than for the amount of the current CPI; and

WHEREAS, the assessment shall be collected at the time and in the same manner as County taxes are collected. The Engineer of Work shall file a report annually with the City Council of said City and said Council will annually conduct a hearing upon said report, at which time assessments for the next fiscal year will be determined; and

WHEREAS, all the work herein proposed shall be done and carried through in pursuance of an act of the legislature of the State of California designated the Landscaping and Lighting Act of 1972, being Division 15 of the Streets and Highways Code of the State of California; and

WHEREAS, published notice shall be made pursuant to Section 6061 of the Government Code. The publication of notice of hearing shall be completed at least 10 days prior to the date of hearing; and

NOW THEREFORE, BE IT RESOLVED by the City Council of the City of Loma Linda that:

1. Notice is hereby given that on the 9th day of June 2020 at the hour of 7:00 p.m., or as soon thereafter as possible, in the City Council Chamber at 25541 Barton Road, in the City of Loma Linda, any and all persons having any objections to the work, annexations, or extent of the assessment district, may appear and show cause why said work should not be done or carried out in accordance with this Resolution of Intention. The City Council will consider all oral and written protests; and

2. The City Clerk shall certify to the adoption of this Resolution.

APPROVED, PASSED AND ADOPTED this _____day of _____, 2020 by the following vote:

Ayes:
Noes:
Abstain:
Absent:

_____
Phill Dupper, Mayor

ATTEST:

_____
Barbara Nicholson, City Clerk

RESOLUTION NO. _____

A RESOLUTION OF THE CITY COUNCIL OF THE CITY OF LOMA LINDA, COUNTY OF SAN BERNARDINO, PRELIMINARILY APPROVING ENGINEER'S REPORT FOR FISCAL YEAR 2020/2021 FOR LANDSCAPE MAINTENANCE DISTRICT NO. 1

The City Council of the City of Loma Linda (the “City”), pursuant to the provisions of the Landscaping and Lighting Act of 1972, being division 15 of the Streets and Highways Code of the State of California (the "Act"), has ordered the preparation of an Engineer’s Report and has filed said Report titled “Loma Linda Landscape Maintenance District No. 1, Annexations Original and 1 through 76” (the "District") and has initiated proceedings for the levy and collection of assessments within the proposed District for the fiscal year 2020/2021, for the purposes provided therefore in the Act; and

WHEREAS, on the _____day of _____, 2020, the City Council did adopt its Resolution No. _____ directing the Engineer of Work to make and file with the City Clerk of said City a report in writing as required by the Landscaping and Lighting Act of 1972 for fiscal year 2020/2021; and

WHEREAS, said Engineer of Work has made and filed with the City Clerk of said City a report in writing as called for in said Resolution and under and pursuant to said Act, which report has been presented to this Council for consideration; and

WHEREAS, said Council has duly considered said report and each and every part thereof, and finds that each and every part of said report is sufficient, and that said report, nor any part thereof, requires or should be modified in any respect; and

NOW, THEREFORE, BE IT RESOLVED by the City Council of the City of Loma Linda that:

1. The Engineer's estimate of the itemized costs and expenses of said work and of the incidental expenses in connection therewith, contained in said report be, and each of them is hereby, preliminarily approved.

2. The diagrams showing the Assessment District referred to and described in said report, the boundaries of the subdivision of land within said Assessment District, as the same existed at the time of passage of said Resolution are hereby preliminarily approved.

3. The proposed assessments upon the subdivisions of land in said Assessment District is in proportion to the estimated special benefit to be received by said subdivisions, respectively, from said work and of the incidental expenses thereof, as contained in said report are hereby preliminarily approved.

4. Said report shall stand as the Engineer's Report for the purposes of all subsequent proceedings, and pursuant to the proposed district.

Resolution No. _____

PASSED, APPROVED AND ADOPTED this _____day of _____, 2020 by the following vote:

Ayes:
Noes:
Abstain:
Absent:

_____
Phill Dupper, Mayor

ATTEST:

_____
Barbara Nicholson, City Clerk

City of Loma Linda Official Report

Phillip Dupper, Mayor
Ronald Dailey, Mayor pro tempore
John Lenart, Councilman
Bhavin Jindal, Councilman
Rhodes Rigsby, Councilman

COUNCIL AGENDA:	May 12, 2020
TO:	City Council
FROM:	T. Jarb Thaipejr, City Manager/Public Works Director T.J.T.
SUBJECT:	STREET LIGHT BENEFIT ASSESSMENT DISTRICT NO. 1 FISCAL YEAR 20-21 ANNUAL REPORT

Approved/Continued/Denied
By City Council
Date _____

RECOMMENDATION

It is recommended that the City Council approve:

1. Council Bill #R-2020-15 – Ordering preparation of the Annual Report
2. Council Bill #R-2020-16 – Preliminarily approving the Annual Report; and
3. Council Bill #R-2020-17 – Setting the public hearing regarding the annual assessments for June 9, 2020

BACKGROUND

The City of Loma Linda annually levies and collects special assessments in order to provide and maintain the improvements within the Loma Linda Street Light Benefit Assessment District No.1. The District has been formed and annual assessments are established pursuant to the *Landscape and Lighting Act of 1972, Part 2 of Division 15 of the California Streets and Highways Code* and Article XIIID of the California Constitution.

ANALYSIS

The Annual Report has been submitted by Willdan Financial Services, the Assessment Engineer. The total assessment for FY 20-21 will be $361,108. Expenditures for FY 20-21 are estimated to be $361,108. At the end of the fiscal year, it is projected that the Street Light Assessment fund will have a surplus balance, which will carry over to the following fiscal year.

FINANCIAL IMPACT

Funding from Account No. 72-5100-1820, Professional Services, for the assessment and report services.

City of Loma Linda

Street Light Benefit Assessment District No. 1

2020/2021 Engineer's Annual Levy Report

Intent Meeting: May 12, 2020
Public Hearing: June 09, 2020

27368 Via Industria, Suite 200
Temecula, California 92590
T. 951.587.3500 800.755.6864
F. 951.587.3510 888.326.6864

www.willdan.com

WILLDAN

AFFIDAVIT FOR THE ENGINEER'S ANNUAL LEVY REPORT

Street Light Benefit Assessment District No. 1

City of Loma Linda

San Bernardino County, State of California

This Report describes the Street Light Benefit Assessment District No. 1 and subsequent annexations (the "District") and services therein including the improvements, budgets, parcels and assessments to be levied for Fiscal Year 2020/2021, as they existed at the time of the passage of the Resolution of Intention. Reference is hereby made to the San Bernardino County Assessor's maps for a detailed description of the lines and dimensions of parcels within the District. The undersigned respectfully submits the enclosed Report as directed by the City Council.

Dated this _____ day of _____, 2020.

Willdan Financial Services
Assessment Engineer
On Behalf of the City of Loma Linda

By: _____

Stacee Reynolds, Senior Project Manager
District Administration Services

By: _____

Richard Kopecky
R. C. E. # 16742

TABLE OF CONTENTS

1

I. OVERVIEW 1

A. INTRODUCTION 1
B. COMPLIANCE WITH CURRENT LEGISLATION 1

II. DESCRIPTION OF THE DISTRICT 2

A. BOUNDARIES OF THE DISTRICT 2
B. IMPROVEMENTS AUTHORIZED BY THE 1972 ACT 2
C. DESCRIPTION OF THE DISTRICT IMPROVEMENTS AND SERVICES 3

III. METHOD OF APPORTIONMENT 4

A. GENERAL 4
B. BENEFIT ANALYSIS 4
C. METHODOLOGY 5

IV. DISTRICT BUDGETS 6

A. ESTIMATED MAINTENANCE AND SERVICING COSTS 6
B. DESCRIPTION OF BUDGET ITEMS 6
C. ASSESSMENT CALCULATIONS 8

V. APPENDIX A – DISTRICT BOUNDARY MAP 9

VI. APPENDIX B - FISCAL YEAR 2020/2021 ASSESSMENT ROLL 11

VII. APPENDIX C – RESOLUTIONS 12

I. OVERVIEW

A. INTRODUCTION

The City of Loma Linda ("City") annually levies and collects special assessments in order to provide and maintain the improvements within the Loma Linda Street Light Benefit Assessment District No. 1 ("District"). The District has been formed and annual assessments are established pursuant to the Landscape and Lighting Act of 1972, Part 2 of Division 15 of the California Streets and Highways Code (the "1972 Act") and the California Constitution Article XIIID ("Article XIIID").

The Engineer's Annual Levy Report ("Report") describes the District, any changes to the District, and the proposed assessments for Fiscal Year 2020/2021. For the purposes of this Report, the word "parcel" refers to an individual property assigned its own Assessor's Parcel Number ("APN") by the County of San Bernardino ("County") Assessor's Office. The County Auditor/Controller uses APNs and specific Fund Numbers to identify properties on the tax roll assessed for special district benefit assessments. The proposed assessments are based on the historical and estimated costs to maintain the improvements that provide special benefit to properties within the District. The improvements within the District and the corresponding costs that make up the annual levy and that are budgeted and assessed to the District include budgeted expenditures, deficits, surpluses, revenues, and reserves. Each parcel is assessed proportionately for only those improvements provided and for which the parcel receives special benefit.

Following review of the Report and consideration of public comments and written protests at a noticed public hearing, the City Council may order amendments to the Report or approve the Report as submitted. Following approval of the Report, the Council may order the levy and collection of assessments for Fiscal Year 2020/2021 pursuant to the 1972 Act. In such case, the assessment information will be submitted to the County Auditor/Controller and included on the property tax roll for each benefiting parcel for Fiscal Year 2020/2021.

B. COMPLIANCE WITH CURRENT LEGISLATION

On November 5, 1996, California voters approved Proposition 218. This Constitutional amendment was the latest in a series of initiatives altering the revenue-raising discretion of California's local agencies. The provisions of Proposition 218 are set forth in the California Constitution Articles XIIIC and XIIID.

In Article XIIID Section 2 (b), "Assessments" are defined as:

> "*…any levy or charge upon real property by an agency for a special benefit conferred upon the real property. 'Assessment' includes, but is not limited to, 'special assessment,' 'benefit assessment,' 'maintenance assessment,' and 'special assessment tax.'*"

Streetlights and traffic signals are installed on and for street purposes and are maintained and serviced to allow the street to perform to the standards it was designed. Assessments for the maintenance and servicing of streets include streetlights and traffic signals, and pursuant to the provisions of Article XIIID Section 5(a), existing assessments for street maintenance are exempt from the procedural requirements of Article XIIID Section 4 until such time that the assessments are increased.

It is the understanding of the Assessment Engineer that the assessments were to fund a degree of maintenance and servicing, which can fluctuate from year to year. As long as the maximum assessment for any prior year is not exceeded in future years, assessment balloting is not required.

II. DESCRIPTION OF THE DISTRICT

A. BOUNDARIES OF THE DISTRICT

The boundaries of the District are coterminous with the City as shown on the map entitled, "Diagram Street Light Benefit Assessment District No. 1, City of Loma Linda, California" which is on file in the Office of the City Clerk, City of Loma Linda, California.

B. IMPROVEMENTS AUTHORIZED BY THE 1972 ACT

As applicable or may be applicable to this proposed District, the 1972 Act defines improvements to mean one or any combination of the following:

- The installation or planting of landscaping.
- The installation or construction of statuary, fountains, and other ornamental structures and facilities.
- The installation or construction of public lighting facilities.
- The installation or construction of any facilities which are appurtenant to any of the foregoing or which are necessary or convenient for the maintenance or servicing thereof, including, but not limited to, grading, clearing, removal of debris, the installation or construction of curbs, gutters, walls, sidewalks, or paving, or water, irrigation, drainage, or electrical facilities.
- The maintenance or servicing, or both, of any of the foregoing.

- The acquisition of any existing improvement otherwise authorized pursuant to this section.

Incidental expenses associated with the improvements including, but not limited to:

- The cost of preparation of the report, including plans, specifications, estimates, diagram, and assessment;
- The costs of printing, advertising, and the publishing, posting and mailing of notices;
- Compensation payable to the County for collection of assessments;
- Compensation of any engineer or attorney employed to render services;
- Any other expenses incidental to the construction, installation, or maintenance and servicing of the improvements;
- Any expenses incidental to the issuance of bonds or notes pursuant to Section 22662.5.
- Costs associated with any elections held for the approval of a new or increased assessment.

The 1972 Act defines "Maintain" or "maintenance" to mean furnishing of services and materials for the ordinary and usual maintenance, operation, and servicing of any improvement, including:

- Repair, removal, or replacement of all or any part of any improvement.
- Providing for the life, growth, health, and beauty of landscaping, including cultivation, irrigation, trimming, spraying, fertilizing, or treating for disease or injury.
- The removal of trimmings, rubbish, debris, and other solid waste.
- The cleaning, sandblasting, and painting of walls and other improvements to remove or cover graffiti.

C. DESCRIPTION OF THE DISTRICT IMPROVEMENTS AND SERVICES

The improvements in the District are for maintenance and servicing of streetlights, traffic signals and intersection lighting. They are an integral part of the entire street, the same as curb, gutters, pavement, signage and striping. Taken as a group, they are the elements that provide a safe route for motorists.

Streetlights and traffic signals are installed to make streets safer. The traffic signals assign the right-of-way for motorists. Streetlights are installed to provide better visibility for drivers. One hundred (100) percent of the illumination from the lights is directed to the street, ninety (90) percent on the street side of the curb and ten (10) percent behind the curb. The spacing of the lights is based on the speed of the vehicles and the natural ability of the motorists' eyes to adjust to lighter and darker areas.

The existing streetlight and traffic signal improvements are owned either by the Southern California Edison Company, the State of California Department of Transportation, or the City. Facilities owned by either the Southern California Edison Company or the State of California Department of Transportation were constructed in accordance with plans and specifications on file with the respective owners. Facilities constructed for or by the City are on file in the City offices. Reference is hereby made to said plans and specifications and they are by reference made a part of this report to the same extent as if said plans and specifications were attached hereto.

Although the 1972 Act allows for the construction of improvements and the assignment of the benefit assessments associated therewith, it is not anticipated that any new improvements will be installed nor benefit assessments made for the installation of improvements for Fiscal Year 2020/2021.

III. METHOD OF APPORTIONMENT

A. GENERAL

Pursuant to the 1972 Act and the provisions of the California Constitution, the costs of the District are apportioned by a formula or method that fairly distributes the net amount to be assessed among all assessable parcels in proportion to the special benefit to be received by each such parcel from the improvements. Article XIIID requires that a parcel's assessment may not exceed the reasonable cost of the proportional special benefit conferred on that parcel. Article XIIID also requires the agency to separate the general benefit from special benefit and that only special benefit is assessable.

Each parcel within the District receives special benefit from the improvements due to the close proximity of the lighting improvements to each parcel. The proposed assessments for Fiscal Year 2020/2021 are at the same rate as in the prior Fiscal Year 2019/20120. Since the assessments are not new or increased, and are for streetlights, they are currently exempt from the procedures and approval process of Article XIIID.

The cost to provide maintenance and servicing of the improvements within the District is fairly and equitably distributed among each assessable parcel based upon the estimated special benefit received by each parcel.

B. BENEFIT ANALYSIS

The City Council, in determining the necessity of forming the District, considered the increasing cost of providing services to the residents, businesses, and properties located within the City. The benefits of street lighting conferred upon the property within the District include the convenience, safety, and security of property, improvements and goods. Specifically:

1. Enhanced deterrence of crime and the aid to police protection.
2. Increased nighttime safety on streets through enhanced visibility.
3. Improved sense of security and safety for pedestrians, motorists and property owners.

4. Improved ingress and egress to property.
5. Reduced vandalism, other criminal acts and damage to improvements or property.
6. Reduced personal property loss.

The preceding special benefits contribute to a special enhancement and desirability of each of the assessed parcels within the District.

C. METHODOLOGY

Assessments proposed for individual lots within the District will be for special benefit received and will be determined based upon four benefit zones.

1. Residential parcels within the urban area having a minimal level of benefit.
2. Residential parcels within the urban area having a higher than minimal level of benefit.
3. Non-Residential land use within the urban area.
4. Rural land use outside the urban area.

The benefit to be received by each zone varies. There are residential properties within the urban area that have fewer streetlights than other urban residential areas and thus receive less benefit. There are rural areas that have even fewer residential streetlights than even the minimum urban residential areas and thus receive less benefit. The non-residential properties are generally sited along the major arterial streets and receive a higher level of street lighting and thus receive the highest level of benefit. These same levels of benefit are also reflected in the maintenance and servicing of traffic signals.

The benefit to properties for traffic signals and intersection and highway safety lighting on the City's major streets is a benefit to the parcels within the City. The parcels share equally the cost of the signal and highway safety lights. Thus, the total benefit to each parcel within the District is a combination of the traffic signal and highway safety lighting, plus the various levels of lighting for the residential (minimal), residential (standard), non-residential and rural zones as described above.

Properties within the District have been categorized into one of the four benefit zones. Each property has been given 1 Unit of Benefit subsequent to its categorization. Please refer to Section B “Assessment Calculation” of this report for further particulars on assessments per 1 Unit of Benefit.

For a detailed explanation of the basis for assessing properties for streetlights and traffic signals, refer to Section 6, “Assessment Basis,” in the Fiscal Year 1982/1983 Engineer's Report for the District.

The City Council has determined that streetlights and traffic signals are an integral part of the quality of life within the City and that the parcels within the City, except publicly and government owned ones, benefit to some degree from these systems.

Railroad, gas, water or electric utility or electric line rights-of-way included within the District will not be assessed for said benefit. In addition, public schools, government agencies, and parcels with no road frontage will not be assessed.

IV. DISTRICT BUDGETS

A. ESTIMATED MAINTENANCE AND SERVICING COSTS

The maintenance and servicing of existing streetlight and traffic signal facilities is performed by either the Southern California Edison Company, the State of California Department of Transportation or by the City through its own forces or contract personnel. The portion of the streetlight system owned and operated by the Southern California Edison Company is billed to the City on a monthly flat rate or metered basis. These flat rates or metered amounts vary based upon the type and size of luminaries and actual metered amounts.

A portion of the street lighting system is owned and maintained by the City. Electrical energy is purchased from the Southern California Edison Company at metered locations. Again, as with the Edison-owned lights, there are frequent increases in the electrical energy costs; however, with the City-owned system, these increases are termed “fuel cost adjustments”.

B. DESCRIPTION OF BUDGET ITEMS

The following is a brief description of the costs associated with the improvements and services funded through the District.

DIRECT COSTS:

***Maintenance* —** Includes regularly scheduled labor and general maintenance cost including wages, salaries, benefits and contract services required to properly maintain and ensure the satisfactory condition of the improvements and appurtenant facilities.

***Utilities* —** The furnishing of water and electricity required for the operation and maintenance of the improvements and facilities.

***Capital Repairs / Improvements* —** This item includes repairs to the improvements and facilities that are not included in the yearly maintenance costs. This may include repair of damaged amenities due to vandalism, storms, etc. Also included may be planned upgrades or replacements of the improvements and equipment that provide a special benefit to the District. Includes materials, supplies, and equipment required to operate, maintain and ensure the satisfactory condition of the improvements and appurtenant facilities.

ADMINISTRATIVE COSTS:

***Administration/Operations/Insurance* —** May include the administrative and professional service costs associated with the coordination of District services and operations including response to public concerns and education, procedures associated with the levy and collection of assessments, the costs of contracting with professionals to provide administrative, legal or engineering services specific to the District, and the cost for the County to collect assessments on the property tax bills.

Professional Services — The cost of contracting with professionals to provide services specific to the levy of assessments and annual administration of the District.

OTHER BUDGET ITEMS:

Collection/Contributions — If there is a surplus at the end of any fiscal year, it shall be deposited in the District account. If there is a deficit at the end of any fiscal year, the shortfall will be covered by any surplus funds in the District account. However, if there are no surplus funds in the District account, the shortfall will be made up through a General Fund contribution.

Total Parcels Levied — The total number of parcels within the District that are assessed. Non-assessable lots or parcels include properties that have been determined to receive no special benefits from the improvements and may include land principally encumbered by public or other rights-of-way or easements, common areas, and/or parcels that have restricted use or development potential.

The following information was the District's estimated costs from the City's Budget:

CITY OF LOMA LINDA STREETLIGHT BENEFIT ASSESSMENT DISTRICT NO 1 FISCAL YEAR 2020/2021 ESTIMATE OF COSTS		
Direct Costs		
Maintenance		$82,400
Utilities		158,000
Capital Repairs/ Improvements		36,700
	Subtotal	**$277,100**
Administrative Costs		
Admin/ Operations/ Insurance		$63,000
Professional Services		10,200
	Subtotal	**$73,200**
Total Direct & Administrative Costs		**$350,300**
Collection for Reserve		10,808
Balance to Levy		**$361,108**
Total Parcels Levied		**5,892**
Operational Reserve Fund Balances		
Beginning Fund Balance		$169,463
Contribution from Reserve		10,808
Estimated Ending Fund Balance		**$180,271**
Proposed Fiscal Year 2020/2021 Budget for Street Lights and Traffic Signals:		
Anticipated Expenditures		(350,300)
Anticipated Assessment		361,108
Anticipated Collection for Reserve		10,808
Estimated Surplus/(Deficit) 06/30/2021		$180,271
Proposed FY 2020/2021 Assessment		**$361,108**

C. ASSESSMENT CALCULATIONS

For detailed assessment calculations, refer to Section 7, “Assessments,” in the Fiscal Year 1982/1983 Engineer's Report for the Street Light Benefit Assessment District No. 1.

The total assessment necessary to maintain and service the streetlights and traffic signals in Fiscal Year 2020/2021 is estimated to be $350,300. This cost plus any collections for the operating reserves will be distributed among 5,892 parcels this year. The estimated balance to levy for Fiscal Year 2020/2021 is $361,108.

Summary of Proposed Annual Assessments:

Benefit Zones	FY 2020/2021 Assessment Per Units of Benefit	FY 2020/2021 Units of Benefit	FY 2020/2021 Levy Amount [1]
Residential (Surcharge)	$56.14	4,234.00	$237,696.76
Residential Condo (Surcharge)	$56.14	421.34	23,653.60
Residential (Minimal)	$38.00	649.00	24,662.00
Non-Residential	$123.17	602.00	74,148.20
Rural	$17.88	53.00	947.64
Total		**5,959.34**	**$361,108.20**

[1] Slight variances from budget due to rounding.

Per parcel assessments are based on the number of 100 foot increments of front footage that a parcel has within its benefit zone. Developments with private streets, such as condominiums, have assessments based on the number of 100 foot increments of front footage along the perimeter of the development divided by the number of feet within the development. Front footage increments are rounded up to the nearest 100 feet.

For example: A parcel with 267 front linear feet within the Residential Surcharge area is assessed 300 ft. / 100 ft. x $56.14 per ft. = $168.42.

Individual assessments for individual parcels within the District are tabulated in Appendix B of this Report.

The City Council will hold a public hearing to consider confirming, or modifying and confirming, the foregoing assessments for Fiscal Year 2020/2021. These assessments, if confirmed, will be transmitted to the San Bernardino County Auditor and recovered through taxes paid by property owners as is required by the 1972 Act.

V. APPENDIX A – DISTRICT BOUNDARY MAP

The Boundary Diagram for the original district has previously been submitted to the Clerk of the City in the format required under the 1972 Act and is made part of this Report by reference.

The parcel identification, lines and dimensions of each parcel within the District are those lines and dimensions shown on the Assessor Maps of San Bernardino County for the year in which this Report was prepared and is incorporated by reference and made part of this Report.

City of Loma Linda
Street Light Benefit Assessment District No. 1

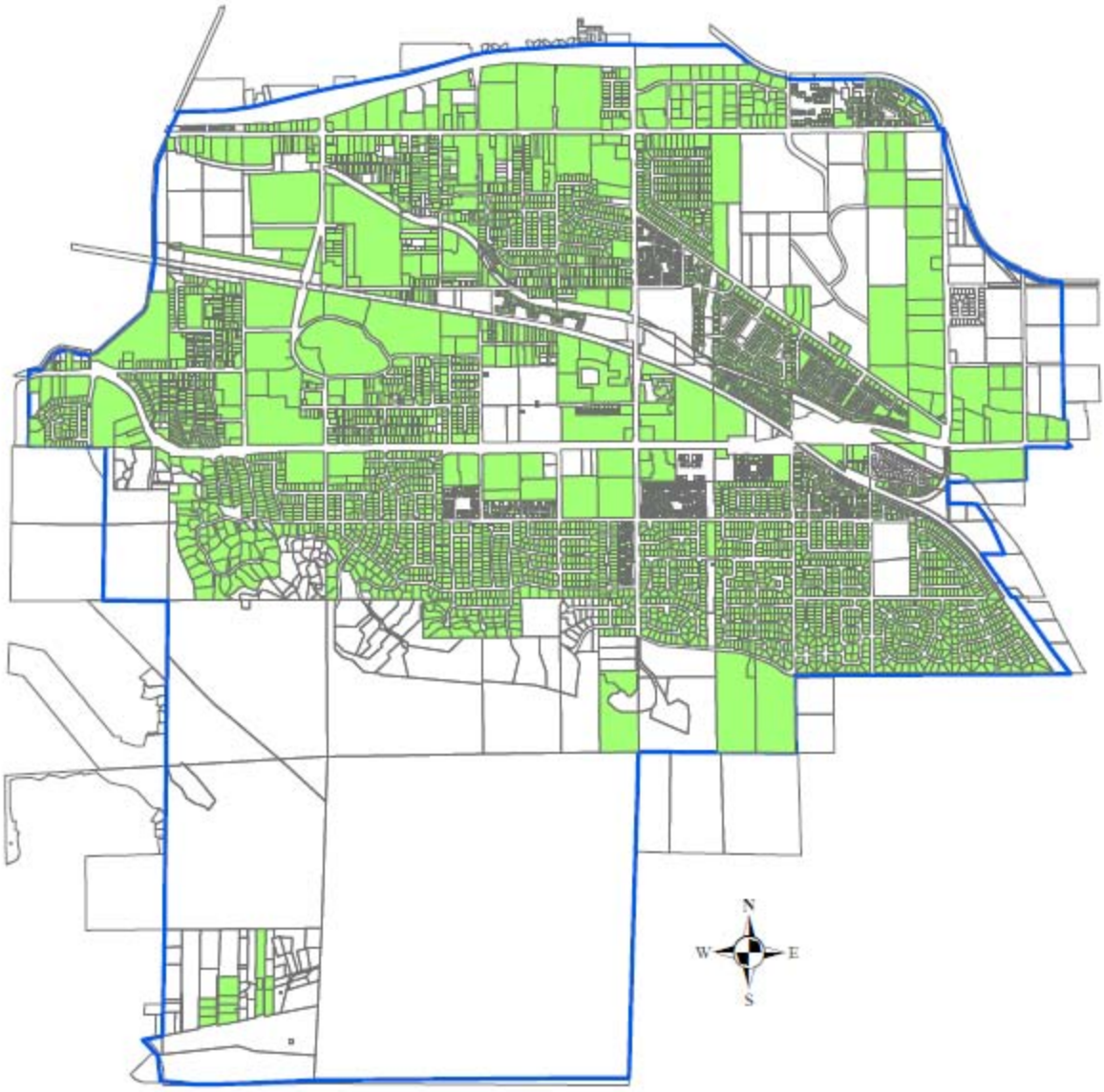

Legend

Street Light Benefit Assessment District No. 1

City Boundary

WILLDAN Financial Services

VI. APPENDIX B - FISCAL YEAR 2020/2021 ASSESSMENT ROLL

Parcel identification, for each lot or parcel within the District, shall be the parcel as shown on the San Bernardino County Assessor Parcel Maps and/or the San Bernardino County Secured Tax Roll for the year in which this Report is prepared.

Non-assessable lots or parcels may include government owned land, public utility owned property, land principally encumbered with public rights-of-way or easements and dedicated common areas. These parcels will not be assessed.

A listing of parcels within the District, along with the proposed assessment amounts, has been submitted to the City Clerk and is attached herein.

Upon approval of the Engineer's Annual Levy Report, and confirmation of the assessments, the assessment information will be submitted to the County Auditor/Controller, and included on the property tax roll in Fiscal Year 2020/2021. If the parcels or assessment numbers within the District and referenced in this Report, are re-numbered, re-apportioned or changed by the County Assessor's Office after approval of the Report, the new parcel or assessment numbers with the appropriate assessment amount will be submitted to the County Auditor/Controller. If the parcel change made by the County includes a parcel split, parcel merger or tax status change, the assessment amount submitted on the new parcels or assessment numbers will be based on the method of apportionment and levy amount approved in this Report by the City Council.

City of Loma Linda
Street Light Benefit Assessment District No. 1
Fiscal Year 2020/2021 Preliminary Assessment Roll
(Sorted by APN)

APNFmt	Situs Address	Land Use Code	EBU	Charge
0281-091-22-0000	24800 E REDLANDS BLVD	NR	1.0	$123.17
0281-091-23-0000	0 E REDLANDS BLVD	NR	1.0	123.17
0281-091-24-0000	24756 E REDLANDS BLVD	NR	1.0	123.17
0281-091-25-0000	24736 REDLANDS BLVD	NR	1.0	123.17
0281-091-28-0000	24716 E REDLANDS BLVD	NR	1.0	123.17
0281-091-31-0000	24893 E REDLANDS BLVD	NR	1.0	123.17
0281-091-32-0000	24816 E REDLANDS BLVD	NR	2.0	246.34
0281-091-34-0000	24732 E REDLANDS BLVD	NR	1.0	123.17
0281-091-40-0000	24818 REDLANDS BLVD	NR	1.0	123.17
0281-091-41-0000	24850 E REDLANDS BLVD	NR	1.0	123.17
0281-091-42-0000	24866 REDLANDS BLVD	NR	1.0	123.17
0281-162-09-0000	25252 REDLANDS BLVD	NR	1.0	123.17
0281-162-10-0000	25244 REDLANDS BLVD	NR	1.0	123.17
0281-162-22-0000	24990 W REDLANDS BLVD	NR	3.0	369.51
0281-162-24-0000	24910 E REDLANDS BLVD	NR	1.0	123.17
0281-162-26-0000	24950 REDLANDS BLVD	NR	2.0	246.34
0281-162-32-0000	10412 RICHARDSON ST	NR	1.0	123.17
0281-162-33-0000	25258 REDLANDS BLVD	NR	1.0	123.17
0281-162-34-0000	0 E REDLANDS BLVD	NR	2.0	246.34
0281-162-42-0000	25222 REDLANDS BLVD	NR	1.0	123.17
0281-162-50-0000	10336 RICHARDSON ST	NR	1.0	123.17
0281-241-04-0000	25300 REDLANDS BLVD	NR	6.0	739.02
0281-241-08-0000	25500 RICHARDSON ST	NR	2.0	246.34
0281-241-09-0000	25500 REDLANDS BLVD	NR	6.0	739.02
0281-242-19-0000	25526 REDLANDS BLVD	NR	1.0	123.17
0281-242-20-0000	25526 REDLANDS BLVD	RS	1.0	56.14
0281-242-31-0000	25630 W REDLANDS BLVD	NR	1.0	123.17
0281-242-32-0000	25670 W REDLANDS BLVD	NR	5.0	615.85
0281-242-33-0000	10460 MOUNTAIN VIEW AVE	NR	3.0	369.51
0281-242-34-0000	10358 MOUNTAIN VIEW AVE	RS	1.0	56.14
0281-242-35-0000	10342 MOUNTAIN VW	NR	2.0	246.34
0281-251-05-0000	25652 ROSEWOOD DR	RS	1.0	56.14
0281-251-06-0000	25642 ROSEWOOD DR	RS	1.0	56.14
0281-251-07-0000	25636 ROSEWOOD DR	RS	1.0	56.14
0281-251-08-0000	25626 ROSEWOOD DR	RS	1.0	56.14
0281-252-01-0000	25635 ROSEWOOD DR	RS	1.0	56.14
0281-252-02-0000	10386 SPADE DR	RS	1.0	56.14
0281-252-03-0000	10396 SPADE DR	RS	1.0	56.14
0281-252-04-0000	10406 SPADE DR	RS	1.0	56.14
0281-252-05-0000	10414 SPADE DR	RS	1.0	56.14
0281-252-06-0000	10424 SPADE DR	RS	1.0	56.14
0281-252-07-0000	25636 SUN AVE	RS	1.0	56.14
0281-253-01-0000	25660 SUN AVE	RS	1.0	56.14
0281-253-02-0000	10423 SPADE DR	RS	1.0	56.14
0281-253-03-0000	10413 SPADE DR	RS	1.0	56.14
0281-253-04-0000	10403 SPADE DR	RS	1.0	56.14
0281-253-05-0000	10395 SPADE DR	RS	1.0	56.14
0281-253-06-0000	10385 SPADE DR	RS	1.0	56.14
0281-253-07-0000	25659 ROSEWOOD DR	RS	1.0	56.14
0281-253-08-0000	25685 MOUNTAIN VIEW AVE	RS	1.0	56.14
0281-253-09-0000	10388 MOUNTAIN VIEW AVE	RS	1.0	56.14
0281-253-10-0000	10396 MOUNTAIN VIEW AVE	RS	1.0	56.14
0281-253-11-0000	10404 MOUNTAIN VIEW AVE	RS	1.0	56.14
0281-253-12-0000	10414 MOUNTAIN VIEW AVE	RS	1.0	56.14

City of Loma Linda
Street Light Benefit Assessment District No. 1
Fiscal Year 2020/2021 Preliminary Assessment Roll
(Sorted by APN)

APNFmt	Situs Address	Land Use Code	EBU	Charge
0281-253-13-0000	10422 MOUNTAIN VIEW AVE	RS	1.0	56.14
0281-253-14-0000	25682 SUN AVE	RS	1.0	56.14
0281-254-01-0000	25625 SUN AVE	RS	1.0	56.14
0281-254-02-0000	25635 SUN AVE	RS	1.0	56.14
0281-254-03-0000	25643 SUN AVE	RS	1.0	56.14
0281-254-04-0000	25653 SUN AVE	RS	1.0	56.14
0281-254-05-0000	25659 SUN AVE	RS	1.0	56.14
0281-254-06-0000	25669 SUN AVE	RS	1.0	56.14
0281-331-01-0000	24530 E REDLANDS BLVD	NR	1.0	123.17
0281-331-02-0000	24532 E REDLANDS BLVD	NR	1.0	123.17
0281-331-03-0000	24538 E REDLANDS BLVD	NR	1.0	123.17
0281-331-04-0000	24540 E REDLANDS BLVD	NR	1.0	123.17
0281-331-05-0000	24546 E REDLANDS BLVD	NR	1.0	123.17
0281-331-06-0000	24548 E REDLANDS BLVD	NR	1.0	123.17
0281-331-07-0000	24554 E REDLANDS BLVD	NR	1.0	123.17
0281-331-08-0000	24556 E REDLANDS BLVD	NR	1.0	123.17
0281-331-09-0000	24562 E REDLANDS BLVD	NR	1.0	123.17
0281-331-10-0000	24564 E REDLANDS BLVD	NR	1.0	123.17
0281-331-11-0000	24574 E REDLANDS BLVD	NR	1.0	123.17
0281-331-12-0000	24576 E REDLANDS BLVD	NR	1.0	123.17
0281-331-13-0000	24586 E REDLANDS BLVD	NR	1.0	123.17
0281-331-14-0000	24588 E REDLANDS BLVD	NR	1.0	123.17
0281-331-15-0000	24630 E REDLANDS BLVD	NR	1.0	123.17
0281-331-16-0000	24632 E REDLANDS BLVD	NR	1.0	123.17
0281-331-17-0000	24638 E REDLANDS BLVD	NR	1.0	123.17
0281-331-18-0000	24640 E REDLANDS BLVD	NR	1.0	123.17
0281-331-19-0000	24646 E REDLANDS BLVD	NR	1.0	123.17
0281-331-20-0000	24648 E REDLANDS BLVD	NR	1.0	123.17
0281-331-21-0000	24654 E REDLANDS BLVD	NR	1.0	123.17
0281-331-22-0000	24656 E REDLANDS BLVD	NR	1.0	123.17
0281-331-23-0000	24662 E REDLANDS BLVD	NR	1.0	123.17
0281-331-24-0000	24664 E REDLANDS BLVD	NR	1.0	123.17
0281-331-25-0000	24674 E REDLANDS BLVD	NR	1.0	123.17
0281-331-26-0000	24676 E REDLANDS BLVD	NR	1.0	123.17
0281-331-27-0000	24686 E REDLANDS BLVD	NR	1.0	123.17
0281-331-28-0000	24688 E REDLANDS BLVD	NR	1.0	123.17
0281-381-03-0000	25050 REDLANDS BLVD	NR	3.0	369.51
0281-381-07-0000	25072 REDLANDS BLVD	NR	2.0	246.34
0281-381-12-0000	0 REDLANDS BLVD	NR	2.0	246.34
0281-381-13-0000	0 REDLANDS BLVD	NR	4.0	492.68
0283-062-01-0000	24519 REDLANDS BLVD	NR	1.0	123.17
0283-062-05-0000	24583 E REDLANDS BLVD	NR	1.0	123.17
0283-062-06-0000	24601 W REDLANDS BLVD	NR	1.0	123.17
0283-062-07-0000	0 REDLANDS BLVD	NR	2.0	246.34
0283-062-08-0000	0 REDLANDS BLVD	NR	2.0	246.34
0283-062-17-0000	24821 REDLANDS BLVD	NR	1.0	123.17
0283-062-18-0000	NO SITUS AVAILABLE	NR	1.0	123.17
0283-062-19-0000	24831 REDLANDS BLVD	NR	1.0	123.17
0283-062-20-0000	24849 REDLANDS BLVD	NR	1.0	123.17
0283-062-21-0000	NO SITUS AVAILABLE	NR	1.0	123.17
0283-062-22-0000	24871 REDLANDS BLVD	NR	1.0	123.17
0283-062-23-0000	24891 REDLANDS BLVD	NR	1.0	123.17
0283-062-24-0000	10540 ANDERSON ST	NR	1.0	123.17
0283-062-25-0000	NO SITUS AVAILABLE	NR	1.0	123.17

City of Loma Linda
Street Light Benefit Assessment District No. 1
Fiscal Year 2020/2021 Preliminary Assessment Roll
(Sorted by APN)

APNFmt	Situs Address	Land Use Code	EBU	Charge
0283-062-26-0000	NO SITUS AVAILABLE	NR	1.0	123.17
0283-062-40-0000	24769 E REDLANDS BLVD	NR	5.0	615.85
0283-062-44-0000	24541 REDLANDS BLVD	NR	1.0	123.17
0283-062-45-0000	24561 REDLANDS BLVD	NR	1.0	123.17
0283-062-46-0000	10730 ANDERSON ST	NR	1.0	123.17
0283-062-48-0000	24797 REDLANDS BLVD	NR	1.0	123.17
0283-062-50-0000	10656 ANDERSON ST	NR	8.0	985.36
0283-062-53-0000	24809 REDLANDS BLVD	NR	1.0	123.17
0283-062-54-0000	24779 REDLANDS BLVD	NR	2.0	246.34
0283-071-25-0000	24704 ALAMITO DR	RM	1.0	38.00
0283-071-26-0000	10904 EVANS ST	RM	1.0	38.00
0283-071-27-0000	10886 EVANS ST	RM	1.0	38.00
0283-071-29-0000	NO SITUS AVAILABLE	NR	4.0	492.68
0283-071-30-0000	10840 ANDERSON ST	NR	1.0	123.17
0283-071-33-0000	24676 ALAMITOS DR	RM	1.0	38.00
0283-071-34-0000	24650 ALAMITOS DR	RM	1.0	38.00
0283-071-40-0000	NO SITUS AVAILABLE	NR	2.0	246.34
0283-071-42-0000	NO SITUS AVAILABLE	NR	3.0	369.51
0283-071-47-0000	24760 STEWART ST	NR	7.0	862.19
0283-071-50-0000	10910 PARKLAND ST	NR	3.0	369.51
0283-082-01-0000	24913 REDLANDS BLVD	NR	1.0	123.17
0283-082-02-0000	24927 REDLANDS BLVD	NR	1.0	123.17
0283-082-03-0000	10535 ANDERSON ST	NR	1.0	123.17
0283-082-04-0000	10559 S ANDERSON ST	NR	1.0	123.17
0283-082-05-0000	10559 S ANDERSON ST	NR	1.0	123.17
0283-082-06-0000	24928 E COURT ST	RM	1.0	38.00
0283-082-07-0000	24936 E COURT ST	RM	1.0	38.00
0283-082-08-0000	24946 COURT ST	RM	1.0	38.00
0283-082-09-0000	24952 COURT ST	RM	1.0	38.00
0283-082-10-0000	24956 COURT ST	RM	1.0	38.00
0283-082-11-0000	24966 COURT ST	RM	1.0	38.00
0283-082-12-0000	24982 COURT ST	RM	1.0	38.00
0283-082-13-0000	24988 COURT ST	RM	1.0	38.00
0283-082-14-0000	24996 COURT ST	RM	1.0	38.00
0283-082-17-0000	25008 COURT ST	RM	1.0	38.00
0283-082-18-0000	25026 COURT ST	RM	1.0	38.00
0283-082-21-0000	25050 COURT ST	RM	1.0	38.00
0283-082-22-0000	25064 COURT ST	RM	1.0	38.00
0283-082-23-0000	25084 COURT ST	RM	1.0	38.00
0283-082-24-0000	25098 COURT ST	RM	1.0	38.00
0283-082-31-0000	25087 REDLANDS BLVD	NR	1.0	123.17
0283-082-37-0000	25041 REDLANDS BLVD	NR	1.0	123.17
0283-082-40-0000	25025 REDLANDS BLVD	NR	1.0	123.17
0283-082-41-0000	25015 REDLANDS BLVD	NR	1.0	123.17
0283-082-42-0000	24997 REDLANDS BLVD	NR	1.0	123.17
0283-082-43-0000	24965 REDLANDS BLVD	NR	1.0	123.17
0283-082-44-0000	24955 REDLANDS BLVD	NR	1.0	123.17
0283-082-45-0000	25069 W REDLANDS BLVD	NR	1.0	123.17
0283-082-46-0000	25051 W REDLANDS BLVD	NR	1.0	123.17
0283-082-47-0000	25004 COURT ST	RM	1.0	38.00
0283-082-50-0000	25034 COURT	RM	1.0	38.00
0283-082-52-0000	25091 REDLANDS BLVD	NR	2.0	246.34
0283-092-01-0000	10615 ANDERSON ST	RM	1.0	38.00
0283-092-04-0000	24939 COURT ST	RM	1.0	38.00

City of Loma Linda
Street Light Benefit Assessment District No. 1
Fiscal Year 2020/2021 Preliminary Assessment Roll
(Sorted by APN)

APNFmt	Situs Address	Land Use Code	EBU	Charge
0283-092-05-0000	24949 COURT ST	RM	1.0	38.00
0283-092-06-0000	24957 COURT ST	RM	1.0	38.00
0283-092-07-0000	24965 COURT ST	RM	1.0	38.00
0283-092-10-0000	24971 COURT ST	RM	1.0	38.00
0283-092-14-0000	24987 COURT ST	RM	1.0	38.00
0283-092-19-0000	25003 COURT ST	RM	1.0	38.00
0283-092-20-0000	25009 COURT ST	RM	1.0	38.00
0283-092-21-0000	25017 COURT ST	RM	1.0	38.00
0283-092-22-0000	25025 COURT ST	RM	1.0	38.00
0283-092-23-0000	25033 COURT ST	RM	1.0	38.00
0283-092-26-0000	25049 COURT ST	RM	1.0	38.00
0283-092-27-0000	25055 COURT ST	RM	1.0	38.00
0283-092-30-0000	25073 COURT ST	RM	1.0	38.00
0283-092-31-0000	10616 LIND ST	RM	1.0	38.00
0283-092-32-0000	10646 LIND AVE	RM	1.0	38.00
0283-092-33-0000	10660 LIND AVE	RM	1.0	38.00
0283-092-34-0000	10659 LIND AVE	RM	1.0	38.00
0283-092-35-0000	10655 LIND AVE	RM	1.0	38.00
0283-092-36-0000	10645 LIND AVE	RM	1.0	38.00
0283-092-37-0000	0 LIND AVE	RM	1.0	38.00
0283-092-38-0000	10613 LIND AVE	RM	1.0	38.00
0283-092-41-0000	25083 COURT ST	RM	1.0	38.00
0283-092-42-0000	25093 COURT ST	RM	1.0	38.00
0283-092-45-0000	25063 COURT ST	RM	1.0	38.00
0283-092-49-0000	24979 COURT ST	RM	1.0	38.00
0283-092-50-0000	24995 COURT	RM	1.0	38.00
0283-092-51-0000	10599 LIND AVE	RM	1.0	38.00
0283-092-52-0000	10605 LIND AVE	RM	1.0	38.00
0283-101-01-0000	10689 ANDERSON ST	NR	6.0	739.02
0283-101-06-0000	NO SITUS AVAILABLE	NR	9.0	1,108.53
0283-101-09-0000	10719 ORANGE GROVE ST	NR	6.0	739.02
0283-101-10-0000	NO SITUS AVAILABLE	NR	2.0	246.34
0283-102-01-0000	10745 ANDERSON ST	NR	1.0	123.17
0283-102-02-0000	10758 ORANGE GROVE ST	NR	1.0	123.17
0283-102-03-0000	10771 PARKLAND AVE	NR	1.0	123.17
0283-102-04-0000	10786 ORANGE GROVE ST	NR	1.0	123.17
0283-102-05-0000	10794 ORANGE GROVE ST	NR	1.0	123.17
0283-102-06-0000	10808 ORANGE GROVE ST	NR	1.0	123.17
0283-102-07-0000	10811 PARKLAND AVE	NR	1.0	123.17
0283-102-11-0000	10801 PARKLAND AVE	NR	1.0	123.17
0283-102-12-0000	10791 PARKLAND AVE	NR	1.0	123.17
0283-102-13-0000	10753 PARKLAND AVE	NR	1.0	123.17
0283-102-16-0000	NO SITUS AVAILABLE	NR	3.0	369.51
0283-102-17-0000	10820 ORANGE GROVE ST	NR	1.0	123.17
0283-103-03-0000	11172 ANDERSON ST	RM	1.0	38.00
0283-103-04-0000	NO SITUS AVAILABLE	RM	1.0	38.00
0283-103-05-0000	25095 VAN LEUVEN ST	RM	1.0	38.00
0283-103-06-0000	NO SITUS AVAILABLE	RM	1.0	38.00
0283-103-08-0000	NO SITUS AVAILABLE	RM	1.0	38.00
0283-103-09-0000	NO SITUS AVAILABLE	RM	3.0	114.00
0283-111-06-0000	25122 COURT ST	RM	1.0	38.00
0283-111-07-0000	25114 COURT ST	RM	1.0	38.00
0283-111-08-0000	25108 COURT ST	RM	1.0	38.00
0283-111-10-0000	10542 OHIO ST	RM	1.0	38.00

City of Loma Linda
Street Light Benefit Assessment District No. 1
Fiscal Year 2020/2021 Preliminary Assessment Roll
(Sorted by APN)

APNFmt	Situs Address	Land Use Code	EBU	Charge
0283-111-13-0000	10534 OHIO ST	RM	1.0	38.00
0283-114-01-0000	25107 COURT ST	RM	1.0	38.00
0283-114-02-0000	10596 OHIO ST	RM	1.0	38.00
0283-114-03-0000	10620 OHIO ST	RM	1.0	38.00
0283-114-04-0000	10636 OHIO ST	RM	1.0	38.00
0283-114-05-0000	10648 OHIO ST	RM	1.0	38.00
0283-114-06-0000	10660 OHIO ST	RM	1.0	38.00
0283-114-08-0000	10670 OHIO ST	RM	1.0	38.00
0283-114-10-0000	NO SITUS AVAILABLE	RM	1.0	38.00
0283-114-19-0000	10699 SEAMONT DR	RM	1.0	38.00
0283-114-23-0000	10671 OHIO ST	RM	1.0	38.00
0283-114-24-0000	10661 OHIO ST	RM	1.0	38.00
0283-114-25-0000	10651 OHIO ST	RM	1.0	38.00
0283-114-26-0000	0 OHIO ST	RM	1.0	38.00
0283-114-27-0000	10631 OHIO ST	RM	1.0	38.00
0283-114-28-0000	10617 OHIO ST	RM	1.0	38.00
0283-114-29-0000	10615 OHIO ST	RM	1.0	38.00
0283-114-30-0000	10613 OHIO ST	RM	1.0	38.00
0283-114-31-0000	10595 OHIO ST	RM	1.0	38.00
0283-114-32-0000	10589 OHIO ST	RM	1.0	38.00
0283-114-33-0000	10575 OHIO ST	RM	1.0	38.00
0283-114-35-0000	10567 OHIO ST	RM	1.0	38.00
0283-114-36-0000	10557 OHIO ST	RM	1.0	38.00
0283-114-38-0000	10545 OHIO ST	RM	1.0	38.00
0283-114-39-0000	NO SITUS AVAILABLE	RM	1.0	38.00
0283-114-40-0000	10531 OHIO ST	RM	1.0	38.00
0283-114-41-0000	0 OHIO ST	RM	1.0	38.00
0283-114-42-0000	0 OHIO ST	RM	1.0	38.00
0283-114-43-0000	0 W REDLANDS BLVD	NR	1.0	123.17
0283-114-44-0000	25153 REDLANDS BLVD	NR	1.0	123.17
0283-114-45-0000	25169 REDLANDS BLVD	NR	1.0	123.17
0283-114-46-0000	25183 W REDLANDS BLVD	NR	1.0	123.17
0283-114-47-0000	25189 REDLANDS BLVD	NR	1.0	123.17
0283-114-48-0000	25203 REDLANDS BLVD	NR	1.0	123.17
0283-114-49-0000	10522 POPLAR ST	RS	1.0	56.14
0283-114-50-0000	10530 POPLAR ST	RS	1.0	56.14
0283-114-51-0000	10536 POPLAR ST	RS	1.0	56.14
0283-114-52-0000	10544 POPLAR ST	RS	1.0	56.14
0283-114-53-0000	10554 POPLAR ST	RS	1.0	56.14
0283-114-54-0000	10568 POPLAR ST	RS	1.0	56.14
0283-114-55-0000	10576 POPLAR ST	RS	1.0	56.14
0283-114-56-0000	10582 POPLAR ST	RS	1.0	56.14
0283-114-57-0000	10600 POPLAR ST	RS	1.0	56.14
0283-114-58-0000	10620 POPLAR ST	RS	1.0	56.14
0283-114-59-0000	10630 POPLAR ST	RS	1.0	56.14
0283-114-60-0000	10644 POPLAR ST	RS	1.0	56.14
0283-114-61-0000	10652 POPLAR ST	RS	1.0	56.14
0283-114-62-0000	10664 POPLAR ST	RS	1.0	56.14
0283-114-63-0000	10676 POPLAR ST	RS	1.0	56.14
0283-114-65-0000	10692 POPLAR ST	RS	1.0	56.14
0283-114-66-0000	10702 POPLAR ST	RS	1.0	56.14
0283-114-68-0000	10712 POPLAR	RS	1.0	56.14
0283-114-71-0000	10677 SEAMONT DR	RM	1.0	38.00
0283-114-72-0000	0 SEAMONT DR	RM	1.0	38.00

City of Loma Linda
Street Light Benefit Assessment District No. 1
Fiscal Year 2020/2021 Preliminary Assessment Roll
(Sorted by APN)

APNFmt	Situs Address	Land Use Code	EBU	Charge
0283-114-73-0000	10679 SEAMOUNT DR	RM	1.0	38.00
0283-114-77-0000	10690 OHIO ST	RM	1.0	38.00
0283-121-02-0000	NO SITUS AVAILABLE	RM	1.0	38.00
0283-121-04-0000	10796 POPLAR ST	RM	1.0	38.00
0283-121-06-0000	10806 POPLAR ST	RM	1.0	38.00
0283-121-20-0000	25192 VAN LEUVEN ST	RS	1.0	56.14
0283-121-22-0000	25174 VAN LEUVAN ST	RS	1.0	56.14
0283-121-23-0000	25168 VAN LEUVEN ST	RS	1.0	56.14
0283-121-24-0000	25156 VAN LEUVEN ST	RS	1.0	56.14
0283-121-25-0000	25146 VAN LEUVEN ST	RS	1.0	56.14
0283-121-26-0000	25140 VAN LEUVEN ST	RS	1.0	56.14
0283-121-27-0000	25134 VAN LEUVEN ST	RS	1.0	56.14
0283-121-28-0000	25124 VAN LEUVEN ST	RS	1.0	56.14
0283-121-29-0000	25104 VAN LEUVEN ST	RS	1.0	56.14
0283-121-57-0000	25182 VAN LEUVEN ST	RS	1.0	56.14
0283-121-64-0000	NO SITUS AVAILABLE	RM	1.0	38.00
0283-121-66-0000	10756 POPLAR ST	RM	1.0	38.00
0283-121-67-0000	10846 POPLAR ST	RM	4.0	152.00
0283-121-68-0000	10848 POPLAR ST	RM	1.0	38.00
0283-122-01-0000	25109 VAN LEUVEN ST	RS	1.0	56.14
0283-122-02-0000	25117 VAN LEUVEN ST	RS	1.0	56.14
0283-122-03-0000	25121 VAN LEUVEN ST	RS	1.0	56.14
0283-122-04-0000	25129 VAN LEUVEN ST	RS	1.0	56.14
0283-122-05-0000	25139 VAN LEUVEN ST	RS	1.0	56.14
0283-122-07-0000	25173 VAN LEUVEN ST	RS	1.0	56.14
0283-122-08-0000	25181 VAN LEUVEN ST	RS	1.0	56.14
0283-122-10-0000	25171 VAN LEUVEN ST	RS	1.0	56.14
0283-122-11-0000	25157 VAN LEUVEN AVE	RS	1.0	56.14
0283-122-12-0000	25191 VAN LEUVEN ST	RS	1.0	56.14
0283-131-34-0000	10653 POPLAR ST	RS	1.0	56.14
0283-131-69-0000	25220 PARK ST	RS	1.0	56.14
0283-131-70-0000	10637 POPLAR ST	RS	1.0	56.14
0283-131-73-0000	25268 PARK AVE	RS	1.0	56.14
0283-132-01-0000	25211 PARK AVE	RS	1.0	56.14
0283-132-02-0000	25221 PARK AVE	RS	1.0	56.14
0283-132-16-0000	10693 POPLAR ST	RS	1.0	56.14
0283-132-20-0000	25269 PARK AVE	RS	9.0	505.26
0283-133-01-0000	25225 COTTAGE ST	RS	1.0	56.14
0283-133-02-0000	25235 COTTAGE ST	RS	1.0	56.14
0283-133-07-0000	224 COTTAGE ST	RS	1.0	56.14
0283-133-08-0000	NO SITUS AVAILABLE	RS	1.0	56.14
0283-133-09-0000	25287 COTTAGE ST	RS	1.0	56.14
0283-133-10-0000	25293 COTTAGE ST	RS	1.0	56.14
0283-133-12-0000	25239 COTTAGE ST	RS	1.0	56.14
0283-133-13-0000	25255 COTTAGE ST	RS	1.0	56.14
0283-133-14-0000	25259 COTTAGE ST	RS	1.0	56.14
0283-134-01-0000	25227 E REDLANDS BLVD	NR	1.0	123.17
0283-134-02-0000	10535 POPLAR ST	RS	1.0	56.14
0283-134-04-0000	10561 POPLAR ST	RS	1.0	56.14
0283-134-05-0000	10589 POPLAR ST	RS	1.0	56.14
0283-134-07-0000	10601 POPLAR ST	RS	1.0	56.14
0283-134-08-0000	10609 POPLAR ST	RS	1.0	56.14
0283-134-09-0000	10619 POPLAR ST	RS	1.0	56.14
0283-134-10-0000	10625 POPLAR ST	RS	1.0	56.14

City of Loma Linda
Street Light Benefit Assessment District No. 1
Fiscal Year 2020/2021 Preliminary Assessment Roll
(Sorted by APN)

APNFmt	Situs Address	Land Use Code	EBU	Charge
0283-134-11-0000	25293 REDLANDS BLVD	RS	4.0	224.56
0283-134-14-0000	10573 POPLAR ST	RS	1.0	56.14
0283-134-15-0000	10543 POPLAR ST	RS	1.0	56.14
0283-141-01-0000	25294 VAN LEUVEN ST	RS	1.0	56.14
0283-141-02-0000	25288 VAN LEUVEN ST	RS	1.0	56.14
0283-141-03-0000	25282 VAN LEUVEN ST	RS	1.0	56.14
0283-141-04-0000	25272 VAN LEUVEN ST	RS	1.0	56.14
0283-141-05-0000	25264 VAN LEUVEN ST	RS	1.0	56.14
0283-141-07-0000	25248 VAN LEUVEN ST	RS	1.0	56.14
0283-141-09-0000	10885 POPLAR ST	RS	1.0	56.14
0283-141-10-0000	0 POPLAR	RM	1.0	38.00
0283-141-11-0000	10875 POPLAR ST	RM	1.0	38.00
0283-141-13-0000	10867 POPLAR ST	RM	1.0	38.00
0283-141-68-0000	10893 POPLAR ST	RS	1.0	56.14
0283-141-69-0000	25232 VAN LEUVEN ST	RS	1.0	56.14
0283-141-79-0000	10799 POPLAR ST	RM	4.0	152.00
0283-141-80-0000	10777 POPLAR ST	RM	4.0	152.00
0283-151-27-0000	25335 REDLANDS BLVD	NR	1.0	123.17
0283-151-52-0000	25369 REDLANDS BLVD	NR	1.0	123.17
0283-151-59-0000	0 PARK AVE	NR	1.0	123.17
0283-151-60-0000	25293 REDLANDS BLVD	NR	2.0	246.34
0283-161-03-0000	25399 REDLANDS BLVD	NR	1.0	123.17
0283-161-04-0000	25403 REDLANDS BLVD	NR	1.0	123.17
0283-161-05-0000	0 COLOMA	RS	1.0	56.14
0283-161-06-0000	10550 COLOMA ST	RS	1.0	56.14
0283-161-07-0000	10560 COLOMA ST	RS	1.0	56.14
0283-161-08-0000	10566 COLOMA ST	RS	1.0	56.14
0283-161-09-0000	10580 COLOMA ST	RS	1.0	56.14
0283-161-10-0000	10586 COLOMA ST	RS	1.0	56.14
0283-161-11-0000	10596 COLOMA ST	RS	1.0	56.14
0283-161-12-0000	10606 COLOMA ST	RS	1.0	56.14
0283-161-13-0000	10614 COLOMA ST	RS	1.0	56.14
0283-161-14-0000	10624 COLOMA ST	RS	1.0	56.14
0283-161-15-0000	10630 COLOMA ST	RS	1.0	56.14
0283-161-16-0000	10642 COLOMA ST	RS	1.0	56.14
0283-161-17-0000	10650 COLOMA ST	RS	1.0	56.14
0283-161-19-0000	25382 PARK AVE	RS	1.0	56.14
0283-161-21-0000	25379 REDLANDS BLVD	NR	1.0	123.17
0283-162-01-0000	0 COLOMA ST	RS	1.0	56.14
0283-162-02-0000	10641 COLOMA ST	RS	1.0	56.14
0283-162-03-0000	10631 COLOMA ST	RS	1.0	56.14
0283-162-04-0000	10623 COLOMA ST	RS	1.0	56.14
0283-162-05-0000	10613 COLOMA ST	RS	1.0	56.14
0283-162-06-0000	10605 COLOMA ST	RS	1.0	56.14
0283-162-07-0000	10595 COLOMA ST	RS	1.0	56.14
0283-162-08-0000	10585 COLOMA ST	RS	1.0	56.14
0283-162-09-0000	10579 COLOMA ST	RS	1.0	56.14
0283-162-10-0000	10569 COLOMA ST	RS	1.0	56.14
0283-162-11-0000	10561 COLOMA ST	RS	1.0	56.14
0283-162-17-0000	25473 REDLANDS BLVD	NR	1.0	123.17
0283-162-18-0000	25491 REDLANDS BLVD	NR	1.0	123.17
0283-162-20-0000	25450 PARK AVE	RS	2.0	112.28
0283-162-23-0000	25470 PARK AVE	RS	1.0	56.14
0283-162-24-0000	10624 CURTIS ST	RS	1.0	56.14

City of Loma Linda
Street Light Benefit Assessment District No. 1
Fiscal Year 2020/2021 Preliminary Assessment Roll
(Sorted by APN)

APNFmt	Situs Address	Land Use Code	EBU	Charge
0283-162-25-0000	10614 CURTIS ST	RS	1.0	56.14
0283-162-26-0000	10644 CURTIS ST	RS	3.0	168.42
0283-162-27-0000	25435 REDLANDS BLVD	NR	1.0	123.17
0283-162-28-0000	10537 COLOMA	RS	1.0	56.14
0283-162-29-0000	10547 COLOMA ST	RS	1.0	56.14
0283-162-30-0000	25465 W REDLANDS BLVD	NR	1.0	123.17
0283-162-31-0000	25449 REDLANDS BLVD	NR	1.0	123.17
0283-171-01-0000	25577 STATE HWY	NR	5.0	615.85
0283-171-21-0000	10816 MOUNTAIN VIEW AVE	RS	2.0	112.28
0283-181-02-0000	10664 MOUNTAIN VIEW AVE	RS	2.0	112.28
0283-181-04-0000	25598 COTTONWOOD RD	RS	1.0	56.14
0283-181-05-0000	25586 COTTONWOOD RD	RS	1.0	56.14
0283-181-06-0000	25576 COTTONWOOD RD	RS	1.0	56.14
0283-181-07-0000	25566 COTTONWOOD RD	RS	1.0	56.14
0283-181-08-0000	25556 COTTONWOOD RD	RS	1.0	56.14
0283-181-09-0000	25557 LOMAS VERDES ST	RS	1.0	56.14
0283-181-10-0000	25567 LOMAS VERDES ST	RS	1.0	56.14
0283-181-11-0000	25577 LOMAS VERDES ST	RS	1.0	56.14
0283-181-12-0000	22587 LOMAS VERDES ST	RS	1.0	56.14
0283-181-13-0000	25597 LOMAS VERDES ST	RS	1.0	56.14
0283-181-14-0000	25596 LOMAS VERDES ST	RS	1.0	56.14
0283-181-15-0000	25586 LOMAS VERDES ST	RS	1.0	56.14
0283-181-16-0000	25576 LOMAS VERDES ST	RS	1.0	56.14
0283-181-17-0000	25566 LOMAS VERDES ST	RS	1.0	56.14
0283-181-18-0000	25556 LOMAS VERDES ST	RS	1.0	56.14
0283-181-19-0000	25546 LOMAS VERDES ST	RS	1.0	56.14
0283-181-20-0000	25536 LOMAS VERDES ST	RS	1.0	56.14
0283-181-21-0000	25526 LOMAS VERDES ST	RS	1.0	56.14
0283-181-22-0000	25516 LOMAS VERDES ST	RS	1.0	56.14
0283-181-23-0000	25506 LOMAS VERDES ST	RS	1.0	56.14
0283-181-36-0000	0 COTTONWOOD RD	RS	1.0	56.14
0283-181-37-0000	0 COTTONWOOD RD	RS	1.0	56.14
0283-181-38-0000	0 COTTONWOOD RD	RS	1.0	56.14
0283-182-12-0000	25557 COTTONWOOD RD	RS	1.0	56.14
0283-182-13-0000	25567 COTTONWOOD RD	RS	1.0	56.14
0283-182-14-0000	25577 COTTONWOOD RD	RS	1.0	56.14
0283-182-15-0000	25581 COTTONWOOD RD	RS	1.0	56.14
0283-182-16-0000	25591 COTTONWOOD RD	RS	1.0	56.14
0283-182-18-0000	25637 COTTONWOOD RD	RS	1.0	56.14
0283-182-20-0000	25625 COTTONWOOD RD	RS	1.0	56.14
0283-182-23-0000	25619 COTTONWOOD RD	RS	1.0	56.14
0283-182-26-0000	25597 COTTONWOOD RD	RS	1.0	56.14
0283-182-28-0000	25647 COTTONWOOD RD	RS	1.0	56.14
0283-182-30-0000	25667 COTTONWOOD RD	RS	1.0	56.14
0283-182-31-0000	10714 MOUNTAIN VIEW AVE	RS	1.0	56.14
0283-182-32-0000	25657 COTTONWOOD RD	RS	1.0	56.14
0283-183-01-0000	10685 CURTIS ST	RS	1.0	56.14
0283-183-02-0000	10675 CURTIS ST	RS	1.0	56.14
0283-183-03-0000	10665 CURTIS ST	RS	1.0	56.14
0283-183-04-0000	10655 CURTIS ST	RS	1.0	56.14
0283-183-05-0000	10645 CURTIS ST	RS	1.0	56.14
0283-183-06-0000	10644 ELM AVE	RS	1.0	56.14
0283-183-07-0000	10654 ELM AVE	RS	1.0	56.14
0283-183-08-0000	10664 ELM AVE	RS	1.0	56.14

City of Loma Linda
Street Light Benefit Assessment District No. 1
Fiscal Year 2020/2021 Preliminary Assessment Roll
(Sorted by APN)

APNFmt	Situs Address	Land Use Code	EBU	Charge
0283-183-09-0000	10674 ELM AVE	RS	1.0	56.14
0283-183-10-0000	10684 ELM AVE	RS	1.0	56.14
0283-191-01-0000	10836 MOUNTAIN VIEW AVE	RS	1.0	56.14
0283-191-02-0000	25688 LANE ST	RS	1.0	56.14
0283-191-03-0000	25670 LANE ST	RS	1.0	56.14
0283-191-04-0000	25662 LANE ST	RS	1.0	56.14
0283-191-05-0000	25654 LANE ST	RS	1.0	56.14
0283-191-06-0000	25644 LANE ST	RS	1.0	56.14
0283-191-07-0000	25638 LANE ST	RS	1.0	56.14
0283-191-08-0000	25630 LANE ST	RS	1.0	56.14
0283-191-09-0000	25620 LANE ST	RS	1.0	56.14
0283-191-10-0000	25612 LANE ST	RS	1.0	56.14
0283-191-11-0000	25604 LANE ST	RS	1.0	56.14
0283-191-12-0000	25598 LANE ST	RS	1.0	56.14
0283-191-13-0000	25588 LANE ST	RS	1.0	56.14
0283-191-14-0000	25580 LANE ST	RS	1.0	56.14
0283-191-18-0000	25542 LANE ST	RS	1.0	56.14
0283-191-19-0000	25528 LANE ST	RS	1.0	56.14
0283-191-20-0000	25522 LANE ST	RS	1.0	56.14
0283-191-21-0000	25512 LANE ST	RS	1.0	56.14
0283-191-22-0000	25560 LANE ST	RS	1.0	56.14
0283-192-01-0000	25513 LANE ST	RS	1.0	56.14
0283-192-02-0000	25521 LANE ST	RS	1.0	56.14
0283-192-03-0000	25531 LANE ST	RS	1.0	56.14
0283-192-04-0000	25539 LANE ST	RS	1.0	56.14
0283-192-05-0000	25547 LANE ST	RS	1.0	56.14
0283-192-06-0000	25555 LANE ST	RS	1.0	56.14
0283-192-07-0000	25563 LANE ST	RS	1.0	56.14
0283-192-10-0000	25587 LANE ST	RS	1.0	56.14
0283-192-11-0000	25597 LANE ST	RS	1.0	56.14
0283-192-12-0000	25605 LANE ST	RS	1.0	56.14
0283-192-13-0000	25611 LANE ST	RS	1.0	56.14
0283-192-14-0000	25619 LANE ST	RS	1.0	56.14
0283-192-15-0000	25629 LANE ST	RS	1.0	56.14
0283-192-16-0000	25637 LANE ST	RS	1.0	56.14
0283-192-17-0000	25645 LANE ST	RS	1.0	56.14
0283-192-18-0000	25655 LANE ST	RS	1.0	56.14
0283-192-19-0000	25663 LANE ST	RS	1.0	56.14
0283-192-20-0000	25671 LANE ST	RS	1.0	56.14
0283-192-21-0000	25681 LANE ST	RS	1.0	56.14
0283-192-22-0000	0 MOUNTAIN VIEW AVE	RS	1.0	56.14
0283-192-25-0000	25684 VAN LEUVEN ST	RS	1.0	56.14
0283-192-26-0000	25672 VAN LEUVEN ST	RS	1.0	56.14
0283-192-27-0000	25664 VAN LEUVEN ST	RS	1.0	56.14
0283-192-28-0000	25654 VAN LEUVEN ST	RS	1.0	56.14
0283-192-29-0000	25648 VAN LEUVEN ST	RS	1.0	56.14
0283-192-30-0000	25636 VAN LEUVEN ST	RS	1.0	56.14
0283-192-33-0000	25616 VAN LEUVEN ST	RS	1.0	56.14
0283-192-34-0000	25606 VAN LEUVEN ST	RS	1.0	56.14
0283-192-35-0000	25598 VAN LEUVEN ST	RS	1.0	56.14
0283-192-36-0000	25590 VAN LEUVEN ST	RS	1.0	56.14
0283-192-37-0000	25582 VAN LEUVEN ST	RS	1.0	56.14
0283-192-38-0000	25574 VAN LEUVEN ST	RS	1.0	56.14
0283-192-39-0000	25564 VAN LEUVEN ST	RS	1.0	56.14

City of Loma Linda
Street Light Benefit Assessment District No. 1
Fiscal Year 2020/2021 Preliminary Assessment Roll
(Sorted by APN)

APNFmt	Situs Address	Land Use Code	EBU	Charge
0283-192-40-0000	25556 VAN LEUVEN ST	RS	1.0	56.14
0283-192-41-0000	25548 VAN LEUVEN ST	RS	1.0	56.14
0283-192-47-0000	10875 CURTIS ST	RS	1.0	56.14
0283-192-49-0000	25512 VAN LEUVEN ST	RS	1.0	56.14
0283-192-50-0000	25571 LANE ST	RS	1.0	56.14
0283-192-51-0000	10878 MOUNTAIN VIEW AVE	RS	1.0	56.14
0283-192-52-0000	10886 MOUNTAIN VIEW AVE	RS	1.0	56.14
0283-192-54-0000	25526 VAN LEUVEN ST	RS	1.0	56.14
0283-192-55-0000	25626 VAN LEUVEN ST	RS	1.0	56.14
0283-192-57-0000	25540 VAN LEUVAN ST	RS	1.0	56.14
0283-192-58-0000	25534 VAN LEUVEN ST	RS	1.0	56.14
0283-201-12-0000	25427 VAN LEUVEN ST	RM	1.0	38.00
0283-201-16-0000	25473 VAN LEUVEN ST	RM	1.0	38.00
0283-201-21-0000	25445 VAN LEUVEN ST	RM	1.0	38.00
0283-201-22-0000	25467 VAN LEUVEN ST	RM	1.0	38.00
0283-201-23-0000	25479 VAN LEUVEN ST	RM	1.0	38.00
0283-201-30-0000	25517 VAN LEUVEN ST	RM	1.0	38.00
0283-201-31-0000	25505 VAN LEUVEN ST	RM	1.0	38.00
0283-201-32-0000	25531 VAN LEUVEN ST	RM	1.0	38.00
0283-201-33-0000	25543 VAN LEUVEN ST	RM	1.0	38.00
0283-201-37-0000	25455 VAN LEUVEN ST	RM	1.0	38.00
0283-201-39-0000	25437 VAN LEUVEN ST	RM	1.0	38.00
0283-201-42-0000	25493 VAN LEUVEN ST	RM	1.0	38.00
0283-201-50-0000	25417 VAN LEUVEN ST	RM	1.0	38.00
0283-201-51-0000	25585 E VAN LEUVEN AVE	RM	5.0	190.00
0283-201-52-0000	25665 VAN LEUVEN ST	RM	3.0	114.00
0283-201-53-0000	25590 PROSPECT AVE	RS	1.0	56.14
0283-201-54-0000	25590 PROSPECT AVE	RS	1.0	56.14
0283-201-55-0000	25590 PROSPECT AVE	RS	5.0	280.70
0283-214-02-0000	25486 LANE ST	RS	1.0	56.14
0283-214-03-0000	25474 LANE ST	RS	1.0	56.14
0283-214-04-0000	25466 LANE ST	RS	1.0	56.14
0283-214-05-0000	25448 LANE ST	RS	1.0	56.14
0283-214-06-0000	25446 LANE ST	RS	1.0	56.14
0283-214-07-0000	25436 LANE ST	RS	1.0	56.14
0283-214-08-0000	25426 LANE ST	RS	1.0	56.14
0283-214-09-0000	25418 LANE ST	RS	1.0	56.14
0283-214-10-0000	25406 LANE ST	RS	1.0	56.14
0283-214-11-0000	25400 LANE ST	RS	1.0	56.14
0283-214-12-0000	25386 LANE ST	RS	1.0	56.14
0283-214-13-0000	25378 LANE ST	RS	1.0	56.14
0283-214-14-0000	25368 LANE ST	RS	1.0	56.14
0283-214-15-0000	25358 LANE ST	RS	1.0	56.14
0283-215-01-0000	10782 JASMINE ST	RS	1.0	56.14
0283-215-02-0000	25380 JASMINE ST	RS	1.0	56.14
0283-215-03-0000	25370 STATE ST	RS	1.0	56.14
0283-215-07-0000	25359 61 LANE ST	RM	1.0	38.00
0283-215-08-0000	25367 LANE ST	RM	1.0	38.00
0283-215-09-0000	25377 LANE ST	RM	1.0	38.00
0283-215-10-0000	25385 LANE ST	RM	1.0	38.00
0283-215-11-0000	25395 LANE ST	RM	1.0	38.00
0283-215-13-0000	25417 LANE ST	RM	1.0	38.00
0283-215-14-0000	25421 LANE ST	RM	1.0	38.00
0283-215-15-0000	25431 LANE ST	RM	1.0	38.00

City of Loma Linda
Street Light Benefit Assessment District No. 1
Fiscal Year 2020/2021 Preliminary Assessment Roll
(Sorted by APN)

APNFmt	Situs Address	Land Use Code	EBU	Charge
0283-215-16-0000	25439 LANE ST	RM	1.0	38.00
0283-215-17-0000	25449 LANE ST	RM	1.0	38.00
0283-215-18-0000	25459 LANE ST	RM	1.0	38.00
0283-215-19-0000	25467 LANE ST	RM	1.0	38.00
0283-215-20-0000	25477 LANE ST	RM	1.0	38.00
0283-215-21-0000	10856 CURTIS ST	RM	1.0	38.00
0283-215-22-0000	10870 CURTIS ST	RS	1.0	56.14
0283-215-24-0000	NO SITUS AVAILABLE	RM	1.0	38.00
0283-215-25-0000	25472 VAN LEUVEN ST	RM	1.0	38.00
0283-215-26-0000	25462 VAN LEUVEN ST	RM	1.0	38.00
0283-215-27-0000	25458 VAN LEUVEN ST	RM	1.0	38.00
0283-215-28-0000	25444 VAN LEUVEN ST	RM	1.0	38.00
0283-215-29-0000	25418 VAN LEUVEN ST	RM	1.0	38.00
0283-215-30-0000	25408 VAN LEUVEN ST	RM	1.0	38.00
0283-215-32-0000	25426 VAN LEUVEN ST	RS	1.0	56.14
0283-215-44-0000	25314 VAN LEUVEN ST	RM	1.0	38.00
0283-215-45-0000	25300 VAN LEUVEN ST	RM	1.0	38.00
0283-215-51-0000	0 VAN LEUVEN ST	RM	2.0	76.00
0283-215-54-0000	25494 VAN LEUVAN	RM	1.0	38.00
0283-215-55-0000	NO SITUS AVAILABLE	RM	1.0	38.00
0283-215-56-0000	25349 LANE ST	RS	1.0	56.14
0283-215-57-0000	25345 LANE ST	RS	1.0	56.14
0283-215-58-0000	25339 LANE ST	RS	1.0	56.14
0283-215-59-0000	25335 LANE ST	RS	1.0	56.14
0283-215-60-0000	25329 LANE ST	RS	1.0	56.14
0283-215-61-0000	25325 LANE ST	RS	1.0	56.14
0283-215-62-0000	10806 LILAC ST	RS	1.0	56.14
0283-215-63-0000	10800 LILAC ST	RS	1.0	56.14
0283-215-64-0000	10792 LILAC ST	RS	1.0	56.14
0283-215-65-0000	10784 LILAC ST	RS	1.0	56.14
0283-215-66-0000	10778 LILAC ST	RS	1.0	56.14
0283-215-67-0000	10770 LILAC ST	RS	1.0	56.14
0283-215-68-0000	10771 LILAC ST	RS	1.0	56.14
0283-215-69-0000	10779 LILAC ST	RS	1.0	56.14
0283-215-70-0000	10787 LILAC ST	RS	1.0	56.14
0283-215-71-0000	10795 LILAC ST	RS	1.0	56.14
0283-221-02-0000	25688 MEAD ST	RS	1.0	56.14
0283-221-03-0000	25672 MEAD ST	RS	1.0	56.14
0283-221-04-0000	25664 MEAD ST	RS	1.0	56.14
0283-221-05-0000	25652 MEAD ST	RS	1.0	56.14
0283-221-06-0000	25644 MEAD ST	RS	1.0	56.14
0283-221-07-0000	25632 MEAD ST	RS	1.0	56.14
0283-221-08-0000	25622 MEAD ST	RS	1.0	56.14
0283-221-09-0000	25612 MEAD ST	RS	1.0	56.14
0283-221-10-0000	25600 MEAD ST	RS	1.0	56.14
0283-221-11-0000	25586 MEAD ST	RS	1.0	56.14
0283-221-12-0000	25578 MEAD ST	RS	1.0	56.14
0283-221-13-0000	25564 MEAD ST	RS	1.0	56.14
0283-221-14-0000	10659 ELM AVE	RS	1.0	56.14
0283-221-16-0000	10690 ELM AVE	RS	1.0	56.14
0283-221-19-0000	25518 MEAD ST	RS	1.0	56.14
0283-221-20-0000	10713 CURTIS ST	RS	1.0	56.14
0283-221-21-0000	10703 CURTIS ST	RS	1.0	56.14
0283-221-24-0000	10696 ELM AVE	RS	1.0	56.14

City of Loma Linda
Street Light Benefit Assessment District No. 1
Fiscal Year 2020/2021 Preliminary Assessment Roll
(Sorted by APN)

APNFmt	Situs Address	Land Use Code	EBU	Charge
0283-221-27-0000	25530 MEAD ST	RS	1.0	56.14
0283-222-01-0000	10753 CURTIS ST	RS	1.0	56.14
0283-222-02-0000	25515 MEAD ST	RS	1.0	56.14
0283-222-03-0000	25527 MEAD ST	RS	1.0	56.14
0283-222-04-0000	25535 MEAD ST	RS	1.0	56.14
0283-222-05-0000	25547 MEAD ST	RS	1.0	56.14
0283-222-06-0000	10712 MEAD CT	RS	1.0	56.14
0283-222-07-0000	10722 MEAD CT	RS	1.0	56.14
0283-222-08-0000	10734 MEAD CT	RS	1.0	56.14
0283-222-09-0000	10733 MEAD CT	RS	1.0	56.14
0283-222-10-0000	10721 MEAD CT	RS	1.0	56.14
0283-222-11-0000	25587 MEAD ST	RS	1.0	56.14
0283-222-12-0000	25603 MEAD ST	RS	1.0	56.14
0283-222-13-0000	10712 MEAD LN	RS	1.0	56.14
0283-222-14-0000	10722 MEAD LN	RS	1.0	56.14
0283-222-15-0000	10734 MEAD LN	RS	1.0	56.14
0283-222-16-0000	10733 MEAD LN	RS	1.0	56.14
0283-222-17-0000	10721 MEAD LN	RS	1.0	56.14
0283-222-18-0000	25631 MEAD ST	RS	1.0	56.14
0283-222-19-0000	25645 MEAD ST	RS	1.0	56.14
0283-222-20-0000	10710 MEAD WAY	RS	1.0	56.14
0283-222-21-0000	10722 MEAD WAY	RS	1.0	56.14
0283-222-22-0000	10734 MEAD WAY	RS	1.0	56.14
0283-222-23-0000	10733 MEAD WAY	RS	1.0	56.14
0283-222-24-0000	10721 MEAD WAY	RS	1.0	56.14
0283-222-25-0000	10711 MEAD WAY	RS	1.0	56.14
0283-222-26-0000	25685 MEAD ST	RS	1.0	56.14
0283-222-27-0000	10722 MOUNTAIN VIEW AVE	RS	1.0	56.14
0283-222-28-0000	10732 MOUNTAIN VIEW AVE	RS	1.0	56.14
0283-231-01-0000	25375 PARK AVE	RS	1.0	56.14
0283-231-02-0000	25391 PARK AVE	RS	1.0	56.14
0283-231-03-0000	10686 COLOMA ST	RS	1.0	56.14
0283-231-04-0000	25410 COTTAGE ST	RS	1.0	56.14
0283-231-05-0000	25390 COTTAGE ST	RS	1.0	56.14
0283-231-06-0000	25380 COTTAGE ST	RS	1.0	56.14
0283-232-01-0000	10696 CURTIS ST	RS	1.0	56.14
0283-232-02-0000	25480 COTTAGE ST	RS	1.0	56.14
0283-232-03-0000	25470 COTTAGE ST	RS	1.0	56.14
0283-232-04-0000	25460 COTTAGE ST	RS	1.0	56.14
0283-232-05-0000	25450 COTTAGE ST	RS	1.0	56.14
0283-232-06-0000	25440 COTTAGE ST	RS	1.0	56.14
0283-232-07-0000	10695 COLOMA ST	RS	1.0	56.14
0283-232-08-0000	25431 PARK AVE	RS	1.0	56.14
0283-232-09-0000	25441 PARK AVE	RS	1.0	56.14
0283-232-10-0000	25451 PARK AVE	RS	1.0	56.14
0283-232-11-0000	25461 PARK AVE	RS	1.0	56.14
0283-232-12-0000	25471 PARK AVE	RS	1.0	56.14
0283-232-13-0000	25483 PARK AVE	RS	1.0	56.14
0283-232-14-0000	10686 CURTIS ST	RS	1.0	56.14
0283-233-01-0000	25474 STATE ST	RS	1.0	56.14
0283-233-02-0000	10781 SHEDDEN DR	RS	1.0	56.14
0283-233-03-0000	10771 SHEDDEN DR	RS	1.0	56.14
0283-233-04-0000	10761 SHEDDEN DR	RS	1.0	56.14
0283-233-05-0000	10751 SHEDDEN DR	RS	1.0	56.14

City of Loma Linda
Street Light Benefit Assessment District No. 1
Fiscal Year 2020/2021 Preliminary Assessment Roll
(Sorted by APN)

APNFmt	Situs Address	Land Use Code	EBU	Charge
0283-233-06-0000	10741 SHEDDEN DR	RS	1.0	56.14
0283-233-07-0000	10731 SHEDDEN DR	RS	1.0	56.14
0283-233-09-0000	10721 SHEDDEN DR	RS	1.0	56.14
0283-233-10-0000	10720 CURTIS ST	RS	1.0	56.14
0283-233-12-0000	10730 CURTIS ST	RS	1.0	56.14
0283-233-13-0000	10740 CURTIS ST	RS	1.0	56.14
0283-233-17-0000	10770 CURTIS ST	RS	1.0	56.14
0283-233-18-0000	10780 CURTIS ST	RS	1.0	56.14
0283-233-19-0000	25494 STATE ST	RS	1.0	56.14
0283-233-20-0000	10750 CURTIS ST	RS	1.0	56.14
0283-233-21-0000	10760 CURTIS ST	RS	1.0	56.14
0283-234-01-0000	25430 STATE ST	RS	1.0	56.14
0283-234-02-0000	10781 COLOMA ST	RS	1.0	56.14
0283-234-03-0000	10771 COLOMA ST	RS	1.0	56.14
0283-234-04-0000	10761 COLOMA ST	RS	1.0	56.14
0283-234-05-0000	10751 COLOMA ST	RS	1.0	56.14
0283-234-06-0000	10741 COLOMA ST	RS	1.0	56.14
0283-234-07-0000	10731 COLOMA ST	RS	1.0	56.14
0283-234-09-0000	10721 COLOMA ST	RS	1.0	56.14
0283-234-10-0000	10720 SHEDDEN DR	RS	1.0	56.14
0283-234-12-0000	10730 SHEDDEN DR	RS	1.0	56.14
0283-234-13-0000	10740 SHEDDEN DR	RS	1.0	56.14
0283-234-14-0000	10750 SHEDDEN DR	RS	1.0	56.14
0283-234-15-0000	10760 SHEDDEN DR	RS	1.0	56.14
0283-234-16-0000	10770 SHEDDEN DR	RS	1.0	56.14
0283-234-17-0000	10780 SHEDDEN DR	RS	1.0	56.14
0283-234-18-0000	25460 STATE ST	RS	1.0	56.14
0283-235-02-0000	25381 COTTAGE ST	RS	1.0	56.14
0283-235-04-0000	25391 COTTAGE ST	RS	1.0	56.14
0283-235-06-0000	25411 COTTAGE ST	RS	1.0	56.14
0283-235-07-0000	10730 COLOMA ST	RS	1.0	56.14
0283-235-08-0000	10740 COLOMA ST	RS	1.0	56.14
0283-235-09-0000	10750 COLOMA ST	RS	1.0	56.14
0283-235-10-0000	10760 COLOMA ST	RS	1.0	56.14
0283-235-11-0000	10770 COLOMA ST	RS	1.0	56.14
0283-235-12-0000	10780 COLOMA ST	RS	1.0	56.14
0283-235-13-0000	25400 STATE ST	RS	1.0	56.14
0283-235-14-0000	25390 STATE ST	RS	1.0	56.14
0283-235-15-0000	10781 JASMINE ST	RS	1.0	56.14
0283-235-16-0000	10771 JASMINE ST	RS	1.0	56.14
0283-235-17-0000	10761 JASMINE ST	RS	1.0	56.14
0283-235-18-0000	10751 JASMINE ST	RS	1.0	56.14
0283-235-19-0000	10741 JASMINE ST	RS	1.0	56.14
0283-236-01-0000	25379 STATE ST	RS	1.0	56.14
0283-236-02-0000	25387 STATE ST	RS	1.0	56.14
0283-236-03-0000	25399 STATE ST	RS	1.0	56.14
0283-236-04-0000	25411 STATE ST	RS	1.0	56.14
0283-236-05-0000	25423 STATE ST	RS	1.0	56.14
0283-236-06-0000	25435 STATE ST	RS	1.0	56.14
0283-236-07-0000	25447 STATE ST	RS	1.0	56.14
0283-236-08-0000	25459 STATE ST	RS	1.0	56.14
0283-236-09-0000	25471 STATE ST	RS	1.0	56.14
0283-236-10-0000	25483 STATE ST	RS	1.0	56.14
0283-236-11-0000	25495 STATE ST	RS	1.0	56.14

City of Loma Linda
Street Light Benefit Assessment District No. 1
Fiscal Year 2020/2021 Preliminary Assessment Roll
(Sorted by APN)

APNFmt	Situs Address	Land Use Code	EBU	Charge
0283-241-01-0000	25370 PARK AVE	RS	1.0	56.14
0283-241-02-0000	25360 PARK AVE	RS	1.0	56.14
0283-241-03-0000	25350 PARK AVE	RS	1.0	56.14
0283-241-04-0000	25340 PARK AVE	RS	1.0	56.14
0283-241-05-0000	25330 PARK AVE	RS	1.0	56.14
0283-241-06-0000	25300 PARK AVE	RS	1.0	56.14
0283-241-07-0000	25310 PARK AVE	RS	1.0	56.14
0283-242-01-0000	25303 PARK AVE	RS	1.0	56.14
0283-242-02-0000	10686 LILAC ST	RS	1.0	56.14
0283-242-03-0000	10696 LILAC ST	RS	1.0	56.14
0283-243-01-0000	25311 COTTAGE ST	RS	1.0	56.14
0283-243-03-0000	10730 LILAC ST	RS	1.0	56.14
0283-243-04-0000	10740 LILAC ST	RS	1.0	56.14
0283-243-05-0000	10750 LILAC ST	RS	1.0	56.14
0283-243-07-0000	10760 LILAC ST	RS	1.0	56.14
0283-244-01-0000	25331 MEAD ST	RS	1.0	56.14
0283-244-02-0000	25341 MEAD ST	RS	1.0	56.14
0283-244-03-0000	25351 MEAD ST	RS	1.0	56.14
0283-244-04-0000	25361 MEAD ST	RS	1.0	56.14
0283-245-02-0000	25360 MEAD ST	RS	1.0	56.14
0283-245-03-0000	25350 MEAD ST	RS	1.0	56.14
0283-245-04-0000	25340 MEAD ST	RS	1.0	56.14
0283-245-05-0000	10731 LILAC ST	RS	1.0	56.14
0283-245-06-0000	10711 LILAC ST	RS	1.0	56.14
0283-245-07-0000	25341 COTTAGE ST	RS	1.0	56.14
0283-245-08-0000	25351 COTTAGE ST	RS	1.0	56.14
0283-245-09-0000	25361 COTTAGE ST	RS	1.0	56.14
0283-245-10-0000	25371 COTTAGE ST	RS	1.0	56.14
0283-245-11-0000	25370 MEAD ST	RS	1.0	56.14
0283-245-12-0000	NO SITUS AVAILABLE	RS	1.0	56.14
0283-246-01-0000	25370 COTTAGE ST	RS	1.0	56.14
0283-246-02-0000	25360 COTTAGE ST	RS	1.0	56.14
0283-246-03-0000	25350 COTTAGE ST	RS	1.0	56.14
0283-246-04-0000	25340 COTTAGE ST	RS	1.0	56.14
0283-246-05-0000	10695 LILAC ST	RS	1.0	56.14
0283-246-06-0000	25341 PARK AVE	RS	1.0	56.14
0283-246-07-0000	25351 PARK AVE	RS	1.0	56.14
0283-246-08-0000	25361 PARK AVE	RS	1.0	56.14
0283-251-01-0000	25511 STATE ST	RS	1.0	56.14
0283-251-02-0000	25523 STATE ST	RS	1.0	56.14
0283-251-03-0000	25529 STATE ST	RS	1.0	56.14
0283-251-04-0000	25539 STATE ST	RS	1.0	56.14
0283-251-05-0000	25545 STATE ST	RS	1.0	56.14
0283-251-06-0000	25557 STATE ST	RS	1.0	56.14
0283-251-07-0000	25563 STATE ST	RS	1.0	56.14
0283-251-08-0000	25573 STATE ST	RS	1.0	56.14
0283-251-09-0000	25579 STATE ST	RS	1.0	56.14
0283-251-10-0000	25589 STATE ST	RS	1.0	56.14
0283-251-11-0000	25597 STATE ST	RS	1.0	56.14
0283-251-12-0000	25609 STATE ST	RS	1.0	56.14
0283-251-13-0000	25615 STATE ST	RS	1.0	56.14
0283-251-14-0000	25623 STATE ST	RS	1.0	56.14
0283-251-15-0000	25624 STATE ST	RS	1.0	56.14
0283-251-16-0000	25614 STATE ST	RS	1.0	56.14

City of Loma Linda
Street Light Benefit Assessment District No. 1
Fiscal Year 2020/2021 Preliminary Assessment Roll
(Sorted by APN)

APNFmt	Situs Address	Land Use Code	EBU	Charge
0283-251-17-0000	25606 STATE ST	RS	1.0	56.14
0283-251-18-0000	25594 STATE ST	RS	1.0	56.14
0283-251-19-0000	25586 STATE ST	RS	1.0	56.14
0283-251-20-0000	25576 STATE ST	RS	1.0	56.14
0283-251-21-0000	25570 STATE ST	RS	1.0	56.14
0283-251-22-0000	25560 STATE ST	RS	1.0	56.14
0283-251-23-0000	25554 STATE ST	RS	1.0	56.14
0283-251-24-0000	25542 STATE ST	RS	1.0	56.14
0283-251-25-0000	25536 STATE ST	RS	1.0	56.14
0283-251-26-0000	25526 STATE ST	RS	1.0	56.14
0283-251-27-0000	25520 STATE ST	RS	1.0	56.14
0283-251-28-0000	25508 STATE ST	RS	1.0	56.14
0283-261-19-0000	25609 REDLANDS BLVD	NR	2.0	246.34
0283-261-20-0000	25655 REDLANDS BLVD	NR	3.0	369.51
0283-261-21-0000	25686 REDLANDS BLVD	NR	3.0	369.51
0283-261-22-0000	NO SITUS AVAILABLE	NR	2.0	246.34
0283-261-23-0000	10558 MOUNTAIN VIEW AVE	RS	4.0	224.56
0283-271-01-0000	25430 SONORA LOOP	RS	1.0	56.14
0283-271-02-0000	25434 SONORA LOOP	RS	1.0	56.14
0283-271-03-0000	25438 SONORA LOOP	RS	1.0	56.14
0283-271-04-0000	25442 SONORA LOOP	RS	1.0	56.14
0283-271-05-0000	25446 SONORA LOOP	RS	1.0	56.14
0283-271-06-0000	25450 SONORA LOOP	RS	1.0	56.14
0283-271-07-0000	25454 SONORA LOOP	RS	1.0	56.14
0283-271-08-0000	25458 SONORA LOOP	RS	1.0	56.14
0283-271-09-0000	25462 SONORA LOOP	RS	1.0	56.14
0283-271-10-0000	25466 SONORA LOOP	RS	1.0	56.14
0283-271-11-0000	25470 SONORA LOOP	RS	1.0	56.14
0283-271-12-0000	25474 SONORA LOOP	RS	1.0	56.14
0283-271-13-0000	25478 SONORA LOOP	RS	1.0	56.14
0283-271-14-0000	25500 PORTOLA LOOP	RS	1.0	56.14
0283-271-15-0000	25502 PORTOLA LOOP	RS	1.0	56.14
0283-271-16-0000	25504 PORTOLA LOOP	RS	1.0	56.14
0283-271-17-0000	25506 PORTOLA LOOP	RS	1.0	56.14
0283-271-18-0000	25510 PORTOLA LOOP	RS	1.0	56.14
0283-271-19-0000	25514 PORTOLA LOOP	RS	1.0	56.14
0283-271-20-0000	25518 PORTOLA LOOP	RS	1.0	56.14
0283-271-21-0000	25522 PORTOLA LOOP	RS	1.0	56.14
0283-271-22-0000	25526 PORTOLA LOOP	RS	1.0	56.14
0283-271-23-0000	25530 PORTOLA LOOP	RS	1.0	56.14
0283-271-24-0000	25534 PORTOLA LOOP	RS	1.0	56.14
0283-271-25-0000	25538 PORTOLA LOOP	RS	1.0	56.14
0283-271-26-0000	25542 PORTOLA LOOP	RS	1.0	56.14
0283-271-27-0000	25544 PORTOLA LOOP	RS	1.0	56.14
0283-271-28-0000	25546 PORTOLA LOOP	RS	1.0	56.14
0283-271-29-0000	25548 PORTOLA LOOP	RS	1.0	56.14
0283-281-01-0000	10914 CABRILLO LOOP	RS	1.0	56.14
0283-281-02-0000	10916 CABRILLO LOOP	RS	1.0	56.14
0283-281-03-0000	10918 CABRILLO LOOP	RS	1.0	56.14
0283-281-04-0000	10922 CABRILLO LOOP	RS	1.0	56.14
0283-281-05-0000	10926 CABRILLO LOOP	RS	1.0	56.14
0283-281-06-0000	10930 CABRILLO LOOP	RS	1.0	56.14
0283-281-07-0000	10934 CABRILLO LOOP	RS	1.0	56.14
0283-281-08-0000	10938 CABRILLO LOOP	RS	1.0	56.14

City of Loma Linda
Street Light Benefit Assessment District No. 1
Fiscal Year 2020/2021 Preliminary Assessment Roll
(Sorted by APN)

APNFmt	Situs Address	Land Use Code	EBU	Charge
0283-281-09-0000	10942 CABRILLO LOOP	RS	1.0	56.14
0283-281-10-0000	10946 CABRILLO LOOP	RS	1.0	56.14
0283-281-11-0000	10950 CABRILLO LOOP	RS	1.0	56.14
0283-281-12-0000	10954 CABRILLO LOOP	RS	1.0	56.14
0283-281-13-0000	10956 CABRILLO LOOP	RS	1.0	56.14
0283-281-14-0000	10958 CABRILLO LOOP	RS	1.0	56.14
0283-281-15-0000	25368 DURANGO LOOP	RS	1.0	56.14
0283-281-16-0000	25370 DURANGO LOOP	RS	1.0	56.14
0283-281-17-0000	25372 DURANGO LOOP	RS	1.0	56.14
0283-281-18-0000	25376 DURANGO LOOP	RS	1.0	56.14
0283-281-19-0000	25380 DURANGO LOOP	RS	1.0	56.14
0283-281-20-0000	25384 DURANGO LOOP	RS	1.0	56.14
0283-281-21-0000	25388 DURANGO LOOP	RS	1.0	56.14
0283-281-22-0000	25392 DURANGO LOOP	RS	1.0	56.14
0283-281-23-0000	25396 DURANGO LOOP	RS	1.0	56.14
0283-281-24-0000	25400 DURANGO LOOP	RS	1.0	56.14
0283-281-25-0000	25404 DURANGO LOOP	RS	1.0	56.14
0283-281-26-0000	25408 DURANGO LOOP	RS	1.0	56.14
0283-281-27-0000	25412 DURANGO LOOP	RS	1.0	56.14
0283-281-28-0000	25414 DURANGO LOOP	RS	1.0	56.14
0283-281-29-0000	25416 DURANGO LOOP	RS	1.0	56.14
0284-011-23-0000	24200 BARTON RD	RM	1.0	38.00
0284-011-31-0000	24182 BARTON RD	RM	1.0	38.00
0284-011-36-0000	24200 BARTON RD	RM	1.0	38.00
0284-011-38-0000	NO SITUS AVAILABLE	RM	1.0	38.00
0284-011-44-0000	24230 BARTON RD	RM	1.0	38.00
0284-011-46-0000	24254 BARTON RD	RM	1.0	38.00
0284-011-48-0000	24280 BARTON RD	RM	1.0	38.00
0284-011-50-0000	NO SITUS AVAILABLE	RM	1.0	38.00
0284-011-59-0000	24224 BARTON RD	RM	1.0	38.00
0284-011-60-0000	24190 BARTON RD	RM	1.0	38.00
0284-012-11-0000	24195 BARTON RD	RM	1.0	38.00
0284-012-12-0000	24207 BARTON RD	RM	1.0	38.00
0284-012-13-0000	24247 BARTON RD	RM	1.0	38.00
0284-012-18-0000	24157 RIVERSIDE REDLANDS RD	RM	1.0	38.00
0284-012-20-0000	NO SITUS AVAILABLE	RM	1.0	38.00
0284-012-22-0000	NO SITUS AVAILABLE	RM	1.0	38.00
0284-012-23-0000	NO SITUS AVAILABLE	RM	1.0	38.00
0284-012-24-0000	24163 E BARTON RD	RM	2.0	76.00
0284-021-18-0000	24404 UNIVERSITY AVE	RM	1.0	38.00
0284-021-19-0000	0 UNIVERSITY AVE	RM	1.0	38.00
0284-021-20-0000	24414 UNIVERSITY AVE	RM	1.0	38.00
0284-021-27-0000	24414 UNIVERSITY AVE	RM	1.0	38.00
0284-021-30-0000	24419 BARTON RD	RM	1.0	38.00
0284-021-31-0000	24429 BARTON RD	RM	1.0	38.00
0284-021-32-0000	24459 BARTON RD	RM	1.0	38.00
0284-021-33-0000	11171 OAKWOOD DR	RM	8.0	304.00
0284-021-34-0000	24273 BARTON	RM	2.0	76.00
0284-031-01-0000	24500 UNIVERSITY AVE	RM	1.0	38.00
0284-031-02-0000	24486 UNIVERSITY AVE	RM	1.0	38.00
0284-031-03-0000	24476 UNIVERSITY AVE	RM	1.0	38.00
0284-031-04-0000	24466 UNIVERSITY AVE	RM	1.0	38.00
0284-031-05-0000	24458 UNIVERSITY AVE	RM	1.0	38.00
0284-031-06-0000	24448 UNIVERSITY AVE	RM	1.0	38.00

City of Loma Linda
Street Light Benefit Assessment District No. 1
Fiscal Year 2020/2021 Preliminary Assessment Roll
(Sorted by APN)

APNFmt	Situs Address	Land Use Code	EBU	Charge
0284-031-07-0000	24434 UNIVERSITY AVE	RM	1.0	38.00
0284-031-08-0000	24426 UNIVERSITY AVE	RM	1.0	38.00
0284-032-01-0000	24389 UNIVERSITY AVE	RM	1.0	38.00
0284-032-02-0000	24399 UNIVERSITY AVE	RM	1.0	38.00
0284-032-03-0000	24407 UNIVERSITY AVE	RM	1.0	38.00
0284-032-04-0000	11134 ROSARITA DR	RM	1.0	38.00
0284-032-05-0000	11146 ROSARITA DR	RM	1.0	38.00
0284-032-06-0000	11160 ROSARITA DR	RM	1.0	38.00
0284-032-07-0000	11170 ROSARITA DR	RM	1.0	38.00
0284-032-08-0000	11182 ROSARITA DR	RM	1.0	38.00
0284-032-09-0000	11192 ROSARITA DR	RM	1.0	38.00
0284-032-10-0000	11206 ROSARITA DR	RM	1.0	38.00
0284-032-11-0000	11216 ROSARITA DR	RM	1.0	38.00
0284-032-12-0000	11224 ROSARITA DR	RM	1.0	38.00
0284-032-13-0000	11230 ROSARITA ST	RM	1.0	38.00
0284-032-14-0000	11244 ROSARITA DR	RM	1.0	38.00
0284-032-15-0000	11258 ROSARITA DR	RM	1.0	38.00
0284-032-19-0000	11198 ROSARITA DR	RM	1.0	38.00
0284-033-01-0000	11209 ROSARITA DR	RM	1.0	38.00
0284-033-02-0000	11177 ROSARITA DR	RM	1.0	38.00
0284-033-04-0000	11167 ROSARITA DR	RM	1.0	38.00
0284-033-05-0000	11153 ROSARITA DR	RM	1.0	38.00
0284-033-06-0000	24425 UNIVERSITY AVE	RM	1.0	38.00
0284-033-07-0000	24433 UNIVERSITY AVE	RM	1.0	38.00
0284-033-08-0000	24447 UNIVERSITY AVE	RM	1.0	38.00
0284-033-09-0000	24461 UNIVERSITY AVE	RM	1.0	38.00
0284-033-10-0000	24471 UNIVERSITY AVE	RM	1.0	38.00
0284-033-11-0000	11136 YARDLEY PL	RM	1.0	38.00
0284-033-12-0000	11146 YARDLEY PL	RM	1.0	38.00
0284-033-13-0000	11164 YARDLEY PL	RM	1.0	38.00
0284-033-14-0000	11183 ROSARITA DR	RM	1.0	38.00
0284-034-01-0000	11111 YARDLEY PL	RM	1.0	38.00
0284-034-02-0000	11129 YARDLEY PL	RM	1.0	38.00
0284-034-03-0000	11135 YARDLEY PL	RM	1.0	38.00
0284-034-04-0000	11143 YARDLEY PL	RM	1.0	38.00
0284-034-05-0000	11153 YARDLEY PL	RM	1.0	38.00
0284-034-06-0000	11159 YARDLEY PL	RM	1.0	38.00
0284-034-07-0000	11167 YARDLEY PL	RM	1.0	38.00
0284-034-08-0000	11175 YARDLEY PL	RM	1.0	38.00
0284-034-09-0000	11183 YARDLEY PL	RM	1.0	38.00
0284-034-10-0000	11189 YARDLEY PL	RM	1.0	38.00
0284-034-11-0000	11199 YARDLEY PL	RM	1.0	38.00
0284-041-01-0000	10908 EVANS ST	RM	1.0	38.00
0284-041-03-0000	10934 EVANS ST	RM	1.0	38.00
0284-041-04-0000	10946 EVANS ST	RM	1.0	38.00
0284-041-05-0000	10952 EVANS ST	RM	1.0	38.00
0284-041-06-0000	10960 EVANS ST	RM	1.0	38.00
0284-041-09-0000	10972 EVANS ST	RM	1.0	38.00
0284-041-10-0000	24640 STEWART ST	RM	1.0	38.00
0284-041-11-0000	24632 STEWART ST	RM	1.0	38.00
0284-041-12-0000	24610 STEWART ST	RM	1.0	38.00
0284-041-13-0000	24604 STEWART ST	RM	1.0	38.00
0284-041-28-0000	10910 EVANS ST	RM	1.0	38.00
0284-041-36-0000	0 EVANS	RM	1.0	38.00

City of Loma Linda
Street Light Benefit Assessment District No. 1
Fiscal Year 2020/2021 Preliminary Assessment Roll
(Sorted by APN)

APNFmt	Situs Address	Land Use Code	EBU	Charge
0284-041-39-0000	NO SITUS AVAILABLE	RM	1.0	38.00
0284-041-41-0000	24570 STEWART ST	RM	3.0	114.00
0284-042-01-0000	24668 STEWART ST	RM	1.0	38.00
0284-042-02-0000	24654 STEWART ST	RM	1.0	38.00
0284-042-03-0000	NO SITUS AVAILABLE	RM	1.0	38.00
0284-042-04-0000	10971 EVANS ST	RM	1.0	38.00
0284-042-05-0000	10963 EVANS ST	RM	1.0	38.00
0284-042-06-0000	10951 EVANS ST	RM	1.0	38.00
0284-042-07-0000	10941 EVANS 45 ST	RM	1.0	38.00
0284-042-08-0000	10933 EVANS ST	RM	1.0	38.00
0284-042-10-0000	24679 ALAMITOS DR	RM	1.0	38.00
0284-042-11-0000	10910 CAMPUS ST	RS	1.0	56.14
0284-042-12-0000	10916 CAMPUS ST	RS	1.0	56.14
0284-042-13-0000	10924 CAMPUS ST	RS	1.0	56.14
0284-042-14-0000	10932 CAMPUS ST	RS	1.0	56.14
0284-042-15-0000	10940 CAMPUS ST	RS	1.0	56.14
0284-042-16-0000	10952 CAMPUS ST	RS	1.0	56.14
0284-042-18-0000	10974 CAMPUS ST	RS	1.0	56.14
0284-042-20-0000	24692 STEWART ST	RS	1.0	56.14
0284-042-22-0000	10919 EVANS ST	RM	1.0	38.00
0284-042-27-0000	10960 CAMPUS ST	RS	1.0	56.14
0284-042-32-0000	24682 STEWART ST	RM	1.0	38.00
0284-042-36-0000	24671 ALAMITOS	RM	1.0	38.00
0284-051-01-0000	24557 STEWART ST	RM	1.0	38.00
0284-051-02-0000	11010 SAN JUAN ST	RM	1.0	38.00
0284-051-03-0000	11016 SAN JUAN	RM	1.0	38.00
0284-051-04-0000	11024 SAN JUAN	RM	1.0	38.00
0284-051-05-0000	11028 SAN JUAN ST	RM	1.0	38.00
0284-051-06-0000	11038 SAN JUAN ST	RM	1.0	38.00
0284-051-07-0000	11046 SAN JUAN ST	RM	1.0	38.00
0284-051-08-0000	11054 SAN JUAN	RM	1.0	38.00
0284-051-09-0000	11060 SAN JUAN ST	RM	1.0	38.00
0284-051-10-0000	11066 SAN JUAN ST	RM	1.0	38.00
0284-051-11-0000	11074 SAN JUAN ST	RM	1.0	38.00
0284-051-12-0000	24566 UNIVERSITY AVE	RM	1.0	38.00
0284-051-13-0000	24556 UNIVERSITY AVE	RM	1.0	38.00
0284-051-14-0000	24554 UNIVERSITY AVE	RM	1.0	38.00
0284-051-18-0000	24545 STUART AVE	RM	1.0	38.00
0284-051-19-0000	24530 E UNIVERSITY AVE	RM	1.0	38.00
0284-051-20-0000	24516 UNIVERSITY AVE	RM	1.0	38.00
0284-051-21-0000	24532 UNIVERSITY AVE	RM	1.0	38.00
0284-052-01-0000	24612 UNIVERSITY AVE	RM	1.0	38.00
0284-052-02-0000	24604 UNIVERSITY AVE	RM	1.0	38.00
0284-052-07-0000	24582 UNIVERSITY AVE	RM	1.0	38.00
0284-052-08-0000	NO SITUS AVAILABLE	RM	1.0	38.00
0284-052-09-0000	11073 SAN JUAN ST	RM	1.0	38.00
0284-052-10-0000	11067 SAN JUAN ST	RM	1.0	38.00
0284-052-11-0000	11059 SAN JUAN ST	RM	1.0	38.00
0284-052-12-0000	11053 SAN JUAN ST	RM	1.0	38.00
0284-052-13-0000	11045 SAN JUAN ST	RM	1.0	38.00
0284-052-14-0000	11037 SAN JUAN ST	RM	1.0	38.00
0284-052-15-0000	11031 SAN JUAN ST	RM	1.0	38.00
0284-052-16-0000	11023 SAN JUAN ST	RM	1.0	38.00
0284-052-17-0000	11015 SAN JUAN ST	RM	1.0	38.00

City of Loma Linda
Street Light Benefit Assessment District No. 1
Fiscal Year 2020/2021 Preliminary Assessment Roll
(Sorted by APN)

APNFmt	Situs Address	Land Use Code	EBU	Charge
0284-052-18-0000	24591 STRWART ST	RM	1.0	38.00
0284-052-19-0000	11008 EVANS ST	RM	1.0	38.00
0284-052-20-0000	11014 EVANS ST	RM	1.0	38.00
0284-052-21-0000	11024 EVANS ST	RM	1.0	38.00
0284-052-22-0000	11030 EVANS ST	RM	1.0	38.00
0284-052-23-0000	11038 EVANS ST	RM	1.0	38.00
0284-052-24-0000	11046 EVANS ST	RM	1.0	38.00
0284-052-25-0000	11052 EVANS ST	RM	1.0	38.00
0284-052-26-0000	11060 EVANS ST	RM	1.0	38.00
0284-052-27-0000	11066 EVANS ST	RM	1.0	38.00
0284-052-28-0000	11072 EVANS ST	RM	1.0	38.00
0284-052-29-0000	24590 UNIVERSITY AVE	RM	1.0	38.00
0284-052-30-0000	24588 UNIVERSITY RD	RM	1.0	38.00
0284-053-01-0000	11075 EVANS ST	RM	1.0	38.00
0284-053-02-0000	11069 EVANS ST	RM	1.0	38.00
0284-053-03-0000	11061 EVANS ST	RM	1.0	38.00
0284-053-04-0000	11053 EVANS ST	RM	1.0	38.00
0284-053-05-0000	11045 EVANS ST	RM	1.0	38.00
0284-053-06-0000	11035 EVANS ST	RM	1.0	38.00
0284-053-07-0000	11031 EVANS ST	RM	1.0	38.00
0284-053-08-0000	11023 EVANS ST	RM	1.0	38.00
0284-053-09-0000	11015 EVANS ST	RM	1.0	38.00
0284-053-10-0000	24631 STEWART ST	RM	1.0	38.00
0284-053-14-0000	24673 STEWART ST	RM	1.0	38.00
0284-053-15-0000	24683 STEWART ST	RM	1.0	38.00
0284-053-16-0000	24689 STEWART ST	RM	1.0	38.00
0284-053-17-0000	11012 CAMPUS ST	RS	1.0	56.14
0284-053-29-0000	24666 SHEPARDSON DR	RM	1.0	38.00
0284-053-30-0000	24654 SHEPARDSON DR	RM	1.0	38.00
0284-053-31-0000	24648 SHEPARDSON DR	RM	1.0	38.00
0284-053-32-0000	24649 SHEPARDSON DR	RM	1.0	38.00
0284-053-33-0000	24653 SHEPARDSON DR	RM	1.0	38.00
0284-053-34-0000	24665 SHEPARDSON DR	RM	1.0	38.00
0284-053-41-0000	0 UNIVERSITY AVE	RM	1.0	38.00
0284-053-42-0000	24660 UNIVERSITY AVE	RM	1.0	38.00
0284-053-43-0000	24648 UNIVERSITY AVE	RM	1.0	38.00
0284-053-50-0000	24665 STEWART ST	RM	1.0	38.00
0284-053-51-0000	24657 STEWART ST	RM	1.0	38.00
0284-053-52-0000	24649 STEWART ST	RM	1.0	38.00
0284-053-54-0000	11042 CAMPUS ST	RS	1.0	56.14
0284-053-55-0000	0 UNIVERSITY AVE	RM	1.0	38.00
0284-053-57-0000	11036 CAMPUS ST	RS	1.0	56.14
0284-053-58-0000	24640 CENTRAL AVE	RM	1.0	38.00
0284-053-59-0000	24630 UNIVERSITY AVE	RM	1.0	38.00
0284-053-62-0000	24675 SHEPARDSON DR	RM	1.0	38.00
0284-053-63-0000	NO SITUS AVAILABLE	RM	1.0	38.00
0284-053-65-0000	11022 CAMPUS ST	RS	1.0	56.14
0284-053-67-0000	11060 CAMPUS ST	RS	4.0	224.56
0284-061-01-0000	24509 UNIVERSITY AVE	RM	1.0	38.00
0284-061-02-0000	24515 UNIVERSITY AVE	RM	1.0	38.00
0284-061-03-0000	11132 SAN MATED RD	RM	1.0	38.00
0284-061-04-0000	11140 SAN MATEO DR	RM	1.0	38.00
0284-061-05-0000	11146 SAN MATEO DR	RM	1.0	38.00
0284-061-10-0000	11186 SAN MATEO DR	RM	1.0	38.00

City of Loma Linda
Street Light Benefit Assessment District No. 1
Fiscal Year 2020/2021 Preliminary Assessment Roll
(Sorted by APN)

APNFmt	Situs Address	Land Use Code	EBU	Charge
0284-061-11-0000	11196 SAN MATEO DR	RM	1.0	38.00
0284-061-12-0000	11206 SAN MATEO DR	RM	1.0	38.00
0284-061-13-0000	11156 SAN MATEO DR	RM	1.0	38.00
0284-061-14-0000	11178 SAN MATEO DR	RM	1.0	38.00
0284-061-15-0000	11170 SAN MATEO DR	RM	1.0	38.00
0284-062-01-0000	24531 UNIVERSITY AVE	RM	1.0	38.00
0284-062-02-0000	0 UNIVERSITY AVE	RM	1.0	38.00
0284-062-03-0000	24547 UNIVERSITY AVE	RM	1.0	38.00
0284-062-05-0000	24557 UNIVERSITY AVE	RM	1.0	38.00
0284-062-08-0000	24560 SAN MARCOS DR	RM	1.0	38.00
0284-062-09-0000	24550 SAN MARCOS DR	RM	1.0	38.00
0284-062-10-0000	24542 SAN MARCOS DR	RM	1.0	38.00
0284-062-11-0000	24536 SAN MARCOS DR	RM	1.0	38.00
0284-062-15-0000	24555 UNIVERSITY AVE	RM	1.0	38.00
0284-062-16-0000	11124 SAN JUAN ST	RM	1.0	38.00
0284-062-17-0000	11132 SAN JUAN ST	RM	1.0	38.00
0284-063-03-0000	11187 SAN MATEO DR	RM	1.0	38.00
0284-063-04-0000	11177 SAN MATEO DR	RM	1.0	38.00
0284-063-05-0000	11173 SAN MATEO DR	RM	1.0	38.00
0284-063-06-0000	11165 SAN MATEO DR	RM	1.0	38.00
0284-063-07-0000	24535 SAN MARCOS DR	RM	1.0	38.00
0284-063-10-0000	11170 SAN JUAN	RM	1.0	38.00
0284-063-13-0000	11190 SAN JUAN ST	RM	1.0	38.00
0284-063-16-0000	11160 SAN JUAN ST	RM	1.0	38.00
0284-063-17-0000	11201 SAN MATEO DR	RM	1.0	38.00
0284-063-18-0000	11200 SAN JUAN	RM	1.0	38.00
0284-063-19-0000	11182 SAN JUAN ST	RM	1.0	38.00
0284-064-08-0000	24622 SAN MARCOS DR	RM	1.0	38.00
0284-064-09-0000	24614 SAN MARCOS	RM	1.0	38.00
0284-064-10-0000	24606 SAN MARCOS DR	RM	1.0	38.00
0284-064-11-0000	24598 SAN MARCOS DR	RM	1.0	38.00
0284-064-12-0000	24590 SAN MARCOS DR	RM	1.0	38.00
0284-064-13-0000	11143 SAN JUAN ST	RM	1.0	38.00
0284-064-14-0000	11113 SAN JUAN ST	RM	1.0	38.00
0284-064-15-0000	24575 UNIVERSITY AVE	RM	1.0	38.00
0284-064-16-0000	24589 UNIVERSITY AVE	RM	1.0	38.00
0284-064-17-0000	24597 UNIVERSITY AVE	RM	1.0	38.00
0284-064-18-0000	24603 UNIVERSITY AVE	RM	1.0	38.00
0284-064-19-0000	24611 UNIVERSITY AVE	RM	1.0	38.00
0284-064-20-0000	24619 UNIVERSITY AVE	RM	1.0	38.00
0284-064-38-0000	11150 CAMPUS ST	NR	1.0	123.17
0284-064-39-0000	11150 CAMPUS ST	NR	1.0	123.17
0284-065-03-0000	11185 SAN JUAN ST	RM	1.0	38.00
0284-065-04-0000	11177 SAN JUAN ST	RM	1.0	38.00
0284-065-05-0000	11169 SAN JUAN ST	RM	1.0	38.00
0284-065-06-0000	11159 SAN JUAN ST	RM	1.0	38.00
0284-065-07-0000	24597 SAN MARCOS DR	RM	1.0	38.00
0284-065-08-0000	11168 SAN LUCAS DR	RM	1.0	38.00
0284-065-09-0000	11174 SAN LUCAS DR	RM	1.0	38.00
0284-065-10-0000	11184 SAN LUCAS DR	RM	1.0	38.00
0284-065-11-0000	11194 SAN LUCAS DR	RM	1.0	38.00
0284-065-12-0000	11200 SAN LUCAS DR	RM	1.0	38.00
0284-065-13-0000	11193 SAN JUAN DR	RM	1.0	38.00
0284-071-01-0000	11220 SAN MATEO DR	RM	1.0	38.00

City of Loma Linda
Street Light Benefit Assessment District No. 1
Fiscal Year 2020/2021 Preliminary Assessment Roll
(Sorted by APN)

APNFmt	Situs Address	Land Use Code	EBU	Charge
0284-071-02-0000	11228 SAN MATEO DR	RM	1.0	38.00
0284-071-03-0000	11232 SAN MATEO DR	RM	1.0	38.00
0284-071-04-0000	11240 SAN MATEO DR	RM	1.0	38.00
0284-071-05-0000	11244 SAN MATEO DR	RM	1.0	38.00
0284-071-08-0000	11270 SAN MATEO DR	RM	1.0	38.00
0284-071-09-0000	11278 SAN MATEO	RM	1.0	38.00
0284-071-12-0000	11298 SAN MATEO DR	RM	1.0	38.00
0284-071-16-0000	NO SITUS AVAILABLE	RM	1.0	38.00
0284-071-17-0000	NO SITUS AVAILABLE	RM	1.0	38.00
0284-071-18-0000	11288 SAN JUAN DR	RM	1.0	38.00
0284-071-19-0000	NO SITUS AVAILABLE	RM	1.0	38.00
0284-071-20-0000	11300 SAN JUAN DR	RM	1.0	38.00
0284-071-21-0000	NO SITUS AVAILABLE	RM	1.0	38.00
0284-071-22-0000	11300 SAN MATEO DR	RM	1.0	38.00
0284-071-25-0000	11286 SAN MATEO DR	RM	1.0	38.00
0284-071-26-0000	11294 SAN MATEO DR	RM	1.0	38.00
0284-071-31-0000	11279 SAN MATEO DR	RM	1.0	38.00
0284-071-32-0000	11274 SAN JUAN DR	RM	1.0	38.00
0284-071-33-0000	11272 SAN JUAN DR	RM	1.0	38.00
0284-071-34-0000	0 SAN MATEO	RM	1.0	38.00
0284-071-35-0000	11264 SAN MATEO DR	RM	1.0	38.00
0284-072-01-0000	11291 SAN MATEO DR	RM	1.0	38.00
0284-072-02-0000	11275 SAN MATEO DR	RM	1.0	38.00
0284-072-05-0000	11245 SAN MATEO DR	RM	1.0	38.00
0284-072-06-0000	11239 SAN MATEO DR	RM	1.0	38.00
0284-072-07-0000	11227 SAN MATEO DR	RM	1.0	38.00
0284-072-08-0000	11221 SAN MATEO ST	RM	1.0	38.00
0284-072-09-0000	11217 SAN MATEO DR	RM	1.0	38.00
0284-072-10-0000	11214 SAN JUAN ST	RM	1.0	38.00
0284-072-11-0000	11220 SAN JUAN ST	RM	1.0	38.00
0284-072-12-0000	11228 SAN JUAN ST	RM	1.0	38.00
0284-072-16-0000	11261 SAN MATEO DR	RM	1.0	38.00
0284-072-17-0000	11236 SAN JUAN DR	RM	1.0	38.00
0284-073-01-0000	11278 SAN LUCAS DR	RM	1.0	38.00
0284-073-02-0000	11299 SAN JUAN ST	RM	1.0	38.00
0284-073-03-0000	11287 SAN JUAN ST	RM	1.0	38.00
0284-073-04-0000	11277 SAN JUAN ST	RM	1.0	38.00
0284-073-05-0000	11257 SAN JUAN DR	RM	1.0	38.00
0284-073-06-0000	11247 SAN JUAN	RM	1.0	38.00
0284-073-07-0000	NO SITUS AVAILABLE	RM	1.0	38.00
0284-073-08-0000	11231 SAN JUAN ST	RM	1.0	38.00
0284-073-09-0000	11223 SAN JUAN	RM	1.0	38.00
0284-073-10-0000	11217 SAN JUAN ST	RM	1.0	38.00
0284-073-11-0000	11199 SAN JUAN ST	RM	1.0	38.00
0284-073-12-0000	11210 SAN LUCAS DR	RM	1.0	38.00
0284-073-13-0000	11214 SAN LUCAS DR	RM	1.0	38.00
0284-073-14-0000	11230 SAN LUCAS DR	RM	1.0	38.00
0284-073-15-0000	11234 SAN LUCAS DR	RM	1.0	38.00
0284-073-18-0000	11256 SAN LUCAS DR	RM	1.0	38.00
0284-073-19-0000	11244 SAN LUCAS	RM	1.0	38.00
0284-074-01-0000	11301 SAN JUAN ST	RM	1.0	38.00
0284-074-02-0000	11271 SAN LUCAS DR	RM	1.0	38.00
0284-074-06-0000	11251 SAN LUCAS DR	RM	1.0	38.00
0284-074-07-0000	11243 SAN LUCAS DR	RM	1.0	38.00

City of Loma Linda
Street Light Benefit Assessment District No. 1
Fiscal Year 2020/2021 Preliminary Assessment Roll
(Sorted by APN)

APNFmt	Situs	Address	Land Use Code	EBU	Charge
0284-074-09-0000	11227	SAN LUCAS	RM	1.0	38.00
0284-074-13-0000	11265	SAN LUCAS DR	RM	1.0	38.00
0284-074-14-0000	11259	SAN LUCAS DR	RM	1.0	38.00
0284-074-27-0000	11290	CAMPUS ST	RS	2.0	112.28
0284-074-32-0000	11262	CAMPUS ST	NR	1.0	123.17
0284-074-33-0000	11206	CAMPUS ST	NR	1.0	123.17
0284-081-03-0000	0	UNIVERSITY AVE	NR	1.0	123.17
0284-082-15-0000	11125	CAMPUS ST	NR	5.0	615.85
0284-082-18-0000	11092	ANDERSON ST	NR	5.0	615.85
0284-083-09-0000	24855	PROSPECT AVE	NR	1.0	123.17
0284-083-11-0000	24873	PROSPECT DR	NR	1.0	123.17
0284-083-12-0000	24885	PROSPECT AVE	NR	1.0	123.17
0284-083-32-0000	0	PROSPECT AVE	NR	11.0	1,354.87
0284-083-33-0000	11236	ANDERSON ST	NR	1.0	123.17
0284-091-04-0000	11059	HILL ST	NR	5.0	615.85
0284-091-06-0000	24940	MOUND ST	NR	12.0	1,478.04
0284-091-07-0000	25020	MOUND ST	NR	12.0	1,478.04
0284-092-20-0000	NO	SITUS AVAILABLE	NR	1.0	123.17
0284-092-25-0000	NO	SITUS AVAILABLE	NR	1.0	123.17
0284-092-28-0000	0	SHEPARDSON	NR	4.0	492.68
0284-092-29-0000	25228	SHEPARDSON	NR	3.0	369.51
0284-092-30-0000	25240	SHEPARDSON	NR	3.0	369.51
0284-092-31-0000	NO	SITUS AVAILABLE	NR	8.0	985.36
0284-092-32-0000	0	MACHINE SHOP	NR	6.0	739.02
0284-101-12-0000	24868	TAYLOR ST	NR	1.0	123.17
0284-101-13-0000	24860	TAYLOR ST	NR	1.0	123.17
0284-101-15-0000	11150	ANDERSON ST	NR	1.0	123.17
0284-101-18-0000	11104	ANDERSON ST	NR	1.0	123.17
0284-101-22-0000	24886	TAYLOR ST	NR	1.0	123.17
0284-102-14-0000	24850	PROSPECT AVE	NR	2.0	246.34
0284-102-17-0000	24863	TAYLOR ST	NR	8.0	985.36
0284-103-02-0000	11161	ANDERSON ST	NR	3.0	369.51
0284-103-03-0000	11195	ANDERSON ST	NR	1.0	123.17
0284-103-04-0000	11147	ANDERSON ST	NR	4.0	492.68
0284-111-03-0000	11219	ANDERSON ST	RS	1.0	56.14
0284-111-04-0000	11209	ANDERSON ST	RS	1.0	56.14
0284-111-05-0000	24921	PROSPECT AVE	RS	1.0	56.14
0284-111-06-0000	24939	PROSPECT AVE	RS	1.0	56.14
0284-111-07-0000	24947	PROSPECT AVE	RS	1.0	56.14
0284-111-10-0000	24975	PROSPECT AVE	RS	1.0	56.14
0284-111-11-0000	24989	PROSPECT AVE	RS	1.0	56.14
0284-111-12-0000	24995	PROSPECT AVE	RS	1.0	56.14
0284-111-13-0000	25005	PROSPECT AVE	RS	1.0	56.14
0284-111-14-0000	0	STARR	RS	1.0	56.14
0284-111-15-0000	25007	PROSPECT AVE	RS	1.0	56.14
0284-111-16-0000	25025	PROSPECT AVE	RS	1.0	56.14
0284-111-17-0000	25035	PROSPECT AVE	RS	1.0	56.14
0284-111-18-0000	25045	PROSPECT AVE	RS	1.0	56.14
0284-111-19-0000	11228	HILLCREST CT	RS	1.0	56.14
0284-111-20-0000	25058	STARR ST	RS	1.0	56.14
0284-111-21-0000	25050	STARR ST	RS	1.0	56.14
0284-111-22-0000	25040	STARR ST	RS	1.0	56.14
0284-111-23-0000	25030	STAR ST	RS	1.0	56.14
0284-111-24-0000	25018	STARR ST	RS	1.0	56.14

City of Loma Linda
Street Light Benefit Assessment District No. 1
Fiscal Year 2020/2021 Preliminary Assessment Roll
(Sorted by APN)

APNFmt	Situs Address	Land Use Code	EBU	Charge
0284-111-27-0000	24998 STARR ST	RS	1.0	56.14
0284-111-28-0000	24990 STARR ST	RS	1.0	56.14
0284-111-29-0000	24982 STARR ST	RS	1.0	56.14
0284-111-30-0000	24968 STARR ST	RS	1.0	56.14
0284-111-31-0000	24960 STARR ST	RS	1.0	56.14
0284-111-32-0000	24952 STARR ST	RS	1.0	56.14
0284-111-33-0000	24946 STARR ST	RS	1.0	56.14
0284-111-34-0000	NO SITUS AVAILABLE	RS	1.0	56.14
0284-111-35-0000	24957 PROSPECT AVE	RS	1.0	56.14
0284-111-36-0000	25008 STARR ST	RS	1.0	56.14
0284-111-37-0000	11245 S ANDERSON ST	NR	1.0	123.17
0284-112-01-0000	11259 ANDERSON ST	RS	1.0	56.14
0284-112-02-0000	NO SITUS AVAILABLE	RS	1.0	56.14
0284-112-03-0000	NO SITUS AVAILABLE	RS	1.0	56.14
0284-112-04-0000	24945 STARR ST	RS	1.0	56.14
0284-112-05-0000	24953 STARR ST	RS	1.0	56.14
0284-112-06-0000	24959 STARR ST	RS	1.0	56.14
0284-112-07-0000	24969 STARR ST	RS	1.0	56.14
0284-112-08-0000	24979 STARR ST	RS	1.0	56.14
0284-112-09-0000	24987 STARR ST	RS	1.0	56.14
0284-112-10-0000	24993 STARR ST	RS	1.0	56.14
0284-112-11-0000	24999 STARR ST	RS	1.0	56.14
0284-112-12-0000	25005 STARR ST	RS	1.0	56.14
0284-112-13-0000	25015 STARR ST	RS	1.0	56.14
0284-112-14-0000	25002 BARTON RD	RS	1.0	56.14
0284-112-15-0000	24992 BARTON RD	RS	1.0	56.14
0284-112-16-0000	24984 BARTON RD	RS	1.0	56.14
0284-112-17-0000	24976 BARTON RD	RS	1.0	56.14
0284-112-18-0000	NO SITUS AVAILABLE	RS	1.0	56.14
0284-112-19-0000	24954 BARTON RD	RS	1.0	56.14
0284-112-20-0000	24946 BARTON RD	RS	1.0	56.14
0284-112-21-0000	24934 BARTON RD	RS	1.0	56.14
0284-112-22-0000	24930 BARTON RD	RS	1.0	56.14
0284-112-23-0000	24914 BARTON RD	NR	1.0	123.17
0284-112-24-0000	11279 ANDERSON ST	RS	1.0	56.14
0284-112-25-0000	11271 ANDERSON ST	RS	1.0	56.14
0284-113-01-0000	25025 STARR ST	RS	1.0	56.14
0284-113-02-0000	25033 STARR ST	RS	1.0	56.14
0284-113-03-0000	25039 STARR ST	RS	1.0	56.14
0284-113-04-0000	25053 STARR ST	RS	1.0	56.14
0284-113-05-0000	25057 STARR ST	RS	1.0	56.14
0284-113-06-0000	25044 BARTON RD	RS	1.0	56.14
0284-113-07-0000	25028 BARTON RD	RS	1.0	56.14
0284-113-09-0000	11277 RICHARDSON ST	RS	1.0	56.14
0284-113-10-0000	25020 BARTON RD	RS	1.0	56.14
0284-121-01-0000	11106 RICHMONT RD	RS	1.0	56.14
0284-121-02-0000	1114 RICHMONT RD	RS	1.0	56.14
0284-121-03-0000	25104 LA MAR RD	RS	1.0	56.14
0284-121-04-0000	25094 LA MAR RD	RS	1.0	56.14
0284-121-05-0000	25086 LA MAR RD	RS	1.0	56.14
0284-121-06-0000	25070 LA MAR RD	RS	1.0	56.14
0284-122-01-0000	25057 LA MAR RD	RS	1.0	56.14
0284-122-02-0000	25065 LA MAR RD	RS	1.0	56.14
0284-122-03-0000	25073 LA MAR RD	RS	1.0	56.14

City of Loma Linda
Street Light Benefit Assessment District No. 1
Fiscal Year 2020/2021 Preliminary Assessment Roll
(Sorted by APN)

APNFmt	Situs Address	Land Use Code	EBU	Charge
0284-122-04-0000	25085 LA MAR RD	RS	1.0	56.14
0284-122-05-0000	25093 LA MAR RD	RS	1.0	56.14
0284-122-06-0000	25101 LA MAR RD	RS	1.0	56.14
0284-122-07-0000	11132 RICHMONT RD	RS	1.0	56.14
0284-122-08-0000	11140 RICHMONT RD	RS	1.0	56.14
0284-122-09-0000	11152 RICHMONT RD	RS	1.0	56.14
0284-122-15-0000	NO SITUS AVAILABLE	RS	1.0	56.14
0284-122-16-0000	NO SITUS AVAILABLE	RS	1.0	56.14
0284-122-19-0000	25078 RICHIE CIRCLE	RS	1.0	56.14
0284-122-20-0000	25072 PROSPECT AVE	RS	1.0	56.14
0284-122-21-0000	25058 PROSPECT AVE	RS	1.0	56.14
0284-122-22-0000	25056 PROSPECT AVE	NR	1.0	123.17
0284-122-23-0000	25034 PROSPECT AVE	NR	1.0	123.17
0284-122-24-0000	25030 PROSPECT AVE	NR	1.0	123.17
0284-122-25-0000	25008 PROSPECT AVE	NR	1.0	123.17
0284-122-26-0000	24998 PROSPECT AVE	NR	1.0	123.17
0284-122-27-0000	NO SITUS AVAILABLE	NR	1.0	123.17
0284-122-28-0000	NO SITUS AVAILABLE	NR	1.0	123.17
0284-122-29-0000	25037 MOUND ST	NR	1.0	123.17
0284-122-31-0000	25067 MOUND ST	NR	1.0	123.17
0284-122-34-0000	25039 MOUND ST	NR	1.0	123.17
0284-122-37-0000	11174 RICHMONT RD	RS	1.0	56.14
0284-122-38-0000	11160 RICHMONT RD	RS	1.0	56.14
0284-122-39-0000	11170 RICHIE CIRCLE	RS	1.0	56.14
0284-122-40-0000	11160 RICHIE CIRCLE	RS	1.0	56.14
0284-122-41-0000	11178 RICHMONT RD	RS	1.0	56.14
0284-122-42-0000	25110 PROSPECT AVE	RS	1.0	56.14
0284-123-01-0000	11103 RICHMONT RD	RS	1.0	56.14
0284-123-02-0000	11111 RICHMONT RD	RS	1.0	56.14
0284-123-03-0000	11121 RICHMONT RD	RS	1.0	56.14
0284-123-04-0000	11129 RICHMONT RD	RS	1.0	56.14
0284-123-05-0000	11139 RICHMONT RD	RS	1.0	56.14
0284-123-06-0000	11149 RICHMONT RD	RS	1.0	56.14
0284-123-07-0000	11159 RICHMONT RD	RS	1.0	56.14
0284-123-08-0000	11167 RICHMONT RD	RS	1.0	56.14
0284-123-11-0000	11185 RICHMONT RD	RS	1.0	56.14
0284-132-01-0000	25246 BARTON RD	RS	1.0	56.14
0284-132-02-0000	11261 BELLAIRE	RS	1.0	56.14
0284-132-03-0000	11253 BELLAIRE AVE	RS	1.0	56.14
0284-132-04-0000	11243 BELLAIRE AVE	RS	1.0	56.14
0284-132-05-0000	11233 BELLAIRE ST	RS	1.0	56.14
0284-132-06-0000	11221 BELLAIRE ST	RS	1.0	56.14
0284-132-07-0000	25265 PROSPECT AVE	RS	1.0	56.14
0284-132-08-0000	11212 EXETER ST	RS	1.0	56.14
0284-132-09-0000	11222 EXETER ST	RS	1.0	56.14
0284-132-10-0000	11232 EXETER ST	RS	1.0	56.14
0284-132-11-0000	11244 EXETER ST	RS	1.0	56.14
0284-132-12-0000	11254 EXETER ST	RS	1.0	56.14
0284-132-13-0000	11262 EXETER ST	RS	1.0	56.14
0284-133-01-0000	11284 BELLAIRE ST	RS	1.0	56.14
0284-133-02-0000	25184 BARTON RD	RS	1.0	56.14
0284-133-03-0000	25176 BARTON RD	RS	1.0	56.14
0284-133-04-0000	25156 BARTON RD	RS	1.0	56.14
0284-133-05-0000	25144 BARTON RD	RS	1.0	56.14

City of Loma Linda
Street Light Benefit Assessment District No. 1
Fiscal Year 2020/2021 Preliminary Assessment Roll
(Sorted by APN)

APNFmt	Situs Address	Land Use Code	EBU	Charge
0284-133-06-0000	25136 BARTON RD	RS	1.0	56.14
0284-133-07-0000	25124 BARTON DR	RS	1.0	56.14
0284-133-08-0000	25118 BARTON RD	RS	1.0	56.14
0284-133-09-0000	25108 BARTON RD	RS	1.0	56.14
0284-133-10-0000	25100 BARTON RD	RS	1.0	56.14
0284-133-11-0000	25092 BARTON RD	RS	1.0	56.14
0284-133-12-0000	25084 BARTON RD	RS	1.0	56.14
0284-133-13-0000	25072 BARTON RD	RS	1.0	56.14
0284-133-14-0000	25062 BARTON RD	RS	1.0	56.14
0284-133-15-0000	25075 STARR ST	RS	1.0	56.14
0284-133-16-0000	25083 STARR ST	RS	1.0	56.14
0284-133-17-0000	25091 STARR ST	RS	1.0	56.14
0284-133-18-0000	25099 STARR ST	RS	1.0	56.14
0284-133-19-0000	25111 STARR ST	RS	1.0	56.14
0284-133-20-0000	25121 STARR ST	RS	1.0	56.14
0284-133-21-0000	25129 STARR ST	RS	1.0	56.14
0284-133-22-0000	25137 STARR ST	RS	1.0	56.14
0284-133-23-0000	25143 STARR ST	RS	1.0	56.14
0284-133-24-0000	25151 STARR ST	RS	1.0	56.14
0284-133-25-0000	25159 STARR ST	RS	1.0	56.14
0284-133-26-0000	25169 STARR ST	RS	1.0	56.14
0284-133-27-0000	25168 STARR ST	RS	1.0	56.14
0284-133-28-0000	25160 STARR ST	RS	1.0	56.14
0284-133-29-0000	25150 STARR ST	RS	1.0	56.14
0284-133-30-0000	25144 STARR ST	RS	1.0	56.14
0284-133-31-0000	25138 STARR ST	RS	1.0	56.14
0284-133-32-0000	25130 STARR ST	RS	1.0	56.14
0284-133-33-0000	25118 STARR ST	RS	1.0	56.14
0284-133-34-0000	25106 STARR ST	RS	1.0	56.14
0284-133-35-0000	25098 STARR	RS	1.0	56.14
0284-133-36-0000	25092 STARR ST	RS	1.0	56.14
0284-133-37-0000	25086 STARR ST	RS	1.0	56.14
0284-133-38-0000	25074 STARR ST	RS	1.0	56.14
0284-133-39-0000	25061 PROSPECT AVE	RS	1.0	56.14
0284-133-40-0000	25071 PROSPECT AVE	RS	1.0	56.14
0284-133-41-0000	25085 PROSPECT AVE	RS	1.0	56.14
0284-133-42-0000	25095 PROSPECT AVE	RS	1.0	56.14
0284-133-43-0000	25107 PROSPECT AVE	RS	1.0	56.14
0284-133-44-0000	25117 PROSPECT	RS	1.0	56.14
0284-133-45-0000	25125 PROSPECT AVE	RS	1.0	56.14
0284-133-46-0000	25141 PROSPECT AVE	RS	1.0	56.14
0284-133-47-0000	25159 PROSPECT AVE	RS	1.0	56.14
0284-133-48-0000	25171 PROSPECT AVE	RS	1.0	56.14
0284-133-49-0000	25181 PROSPECT	RS	1.0	56.14
0284-133-54-0000	11212 BELLAIRE ST	RS	1.0	56.14
0284-133-55-0000	11222 BELLAIRE ST	RS	1.0	56.14
0284-133-56-0000	11234 BELLAIRE ST	RS	1.0	56.14
0284-133-57-0000	11244 BELLAIRE ST	RS	1.0	56.14
0284-133-58-0000	11254 BELLAIRE ST	RS	1.0	56.14
0284-133-59-0000	11264 BELLAIRE ST	RS	1.0	56.14
0284-133-60-0000	25193 PROSPECT AVE	RS	1.0	56.14
0284-141-01-0000	25496 COLE ST	RS	1.0	56.14
0284-141-06-0000	25452 COLE ST	RS	1.0	56.14
0284-141-07-0000	25442 COLE ST	RS	1.0	56.14

City of Loma Linda
Street Light Benefit Assessment District No. 1
Fiscal Year 2020/2021 Preliminary Assessment Roll
(Sorted by APN)

APNFmt	Situs Address	Land Use Code	EBU	Charge
0284-141-08-0000	25432 COLE ST	RS	1.0	56.14
0284-141-09-0000	25422 COLE ST	RS	1.0	56.14
0284-141-10-0000	25406 COLE ST	RS	1.0	56.14
0284-141-11-0000	25392 COLE ST	RS	1.0	56.14
0284-141-12-0000	25384 COLE ST	RS	1.0	56.14
0284-141-13-0000	25378 COLE ST	RS	1.0	56.14
0284-141-14-0000	25368 COLE ST	RS	1.0	56.14
0284-141-17-0000	25320 COLE ST	RS	1.0	56.14
0284-141-18-0000	10991 BENTON RD	RS	1.0	56.14
0284-141-19-0000	25470 COLE ST	RS	1.0	56.14
0284-141-20-0000	25462 COLE ST	RS	1.0	56.14
0284-141-22-0000	25480 COLE ST	RS	1.0	56.14
0284-141-23-0000	25490 COLE ST	RS	1.0	56.14
0284-141-25-0000	25460 COLE ST	RS	1.0	56.14
0284-141-28-0000	25356 COLE ST	RS	1.0	56.14
0284-141-29-0000	25326 COLE ST	RS	1.0	56.14
0284-141-30-0000	25328 COLE ST	RS	1.0	56.14
0284-141-31-0000	25330 COLE ST	RS	1.0	56.14
0284-141-32-0000	25332 COLE ST	RS	1.0	56.14
0284-141-33-0000	25334 COLE ST	RS	1.0	56.14
0284-141-34-0000	25336 COLE ST	RS	1.0	56.14
0284-141-35-0000	25338 COLE ST	RS	1.0	56.14
0284-141-36-0000	25340 COLE ST	RS	1.0	56.14
0284-141-37-0000	25342 COLE ST	RS	1.0	56.14
0284-141-38-0000	25344 COLE ST	RS	1.0	56.14
0284-141-39-0000	25346 COLE ST	RS	1.0	56.14
0284-141-40-0000	25348 COLE ST	RS	1.0	56.14
0284-141-41-0000	25350 COLE ST	RS	1.0	56.14
0284-141-42-0000	25352 COLE ST	RS	1.0	56.14
0284-142-06-0000	25393 COLE ST	RS	1.0	56.14
0284-142-07-0000	25417 COLE ST	RS	1.0	56.14
0284-142-08-0000	25405 COLE ST	RS	1.0	56.14
0284-142-09-0000	25421 COLE ST	RS	1.0	56.14
0284-142-11-0000	25461 COLE ST	RS	1.0	56.14
0284-142-12-0000	25469 COLE ST	RS	1.0	56.14
0284-142-15-0000	NO SITUS AVAILABLE	RS	1.0	56.14
0284-142-23-0000	25451 COLE ST	RS	1.0	56.14
0284-142-24-0000	25441 COLE ST	RS	1.0	56.14
0284-142-27-0000	11051 WILLIS DR	RS	1.0	56.14
0284-142-28-0000	25493 COLE ST	RS	1.0	56.14
0284-142-29-0000	25383 COLE ST	RS	1.0	56.14
0284-142-30-0000	11075 BENTON ST	NR	2.0	246.34
0284-151-07-0000	25590 PROSPECT AVE	RS	6.0	336.84
0284-151-08-0000	25590 PROSPECT AVE	RS	5.0	280.70
0284-153-10-0000	25690 E BARTON RD	NR	1.0	123.17
0284-153-13-0000	25675 PROSPECT AVE	NR	1.0	123.17
0284-153-16-0000	25630 BARTON RD	NR	10.0	1,231.70
0284-161-17-0000	24493 BARTON RD	RM	1.0	38.00
0284-171-08-0000	11378 LOMA VISTA DR	RM	1.0	38.00
0284-171-10-0000	11390 LOMA VIST DR	RM	1.0	38.00
0284-171-13-0000	11422 LOMA VISTA DR	RM	1.0	38.00
0284-171-15-0000	11436 LOMA VISTA DR	RM	1.0	38.00
0284-171-17-0000	24562 VALLEY VIEW WAY	RM	2.0	76.00
0284-171-21-0000	11354 LOMA VISTA DR	RM	1.0	38.00

City of Loma Linda
Street Light Benefit Assessment District No. 1
Fiscal Year 2020/2021 Preliminary Assessment Roll
(Sorted by APN)

APNFmt	Situs Address	Land Use Code	EBU	Charge
0284-171-23-0000	0 BARTON RD	RM	3.0	114.00
0284-171-25-0000	11414 LOMA VISTA DR	RM	1.0	38.00
0284-171-26-0000	11400 LOMA VISTA DR	RM	1.0	38.00
0284-171-28-0000	24584 LOMA VISTA DR	RM	1.0	38.00
0284-171-33-0000	11424 LOMA VISTA DR	RM	1.0	38.00
0284-171-35-0000	11344 LOMA VISTA DR	RM	1.0	38.00
0284-172-01-0000	11326 SAN JUAN DR	RM	1.0	38.00
0284-172-02-0000	11336 SAN JUAN DR	RM	1.0	38.00
0284-172-03-0000	11350 SAN JUAN DR	RM	1.0	38.00
0284-172-06-0000	11384 SAN JUAN DR	RM	1.0	38.00
0284-172-07-0000	11372 SAN JUAN DR	RM	1.0	38.00
0284-172-08-0000	11360 SAN JUAN DR	RM	1.0	38.00
0284-173-01-0000	11400 SAN JUAN DR	RM	1.0	38.00
0284-173-02-0000	11410 SAN JUAN DR	RM	1.0	38.00
0284-173-03-0000	NO SITUS AVAILABLE	RM	1.0	38.00
0284-173-04-0000	11436 SAN JUAN DR	RM	1.0	38.00
0284-174-01-0000	11441 SAN JUAN DR	RM	1.0	38.00
0284-174-02-0000	11429 SAN JUAN DR	RM	1.0	38.00
0284-174-03-0000	11417 SAN JUAN DR	RM	1.0	38.00
0284-174-04-0000	11411 SAN JUAN DR	RM	1.0	38.00
0284-174-05-0000	11397 SAN JUAN DR	RM	1.0	38.00
0284-174-08-0000	11367 SAN JUAN DR	RM	1.0	38.00
0284-174-12-0000	11351 SAN JUAN	RM	1.0	38.00
0284-174-13-0000	11383 SAN JUAN DR	RM	1.0	38.00
0284-174-14-0000	NO SITUS AVAILABLE	RM	1.0	38.00
0284-191-21-0000	11375 ANDERSON ST	NR	1.0	123.17
0284-191-22-0000	11365 ANDERSON ST	NR	1.0	123.17
0284-191-23-0000	0 BARTON RD	NR	1.0	123.17
0284-191-24-0000	0 BARTON RD	NR	1.0	123.17
0284-191-25-0000	25271 BARTON RD	NR	1.0	123.17
0284-201-09-0000	25333 BARTON RD	NR	12.0	1,478.04
0284-201-14-0000	0 BENTON ST	NR	1.0	123.17
0284-201-18-0000	25526 LAWTON ST	RS	6.0	336.84
0284-201-19-0000	25455 BARTON RD	NR	4.0	492.68
0284-201-26-0000	25676 LAWTON AVE	RS	6.0	336.84
0284-201-27-0000	25333 BARTON RD	NR	1.0	123.17
0284-201-28-0000	25419 E BARTON RD	NR	1.0	123.17
0284-201-29-0000	11406 LOMA LINDA DR	NR	1.0	123.17
0284-201-31-0000	11306 MOUNTAIN VIEW AVE	NR	12.0	1,478.04
0284-202-51-0000	11804 MOUNTAIN VIEW AVE	R	1.0	17.88
0284-202-52-0000	0 MOUNTAIN VIEW AVE	R	1.0	17.88
0284-241-01-0000	11406 IRIS AVE	RM	1.0	38.00
0284-241-02-0000	11412 IRIS AVE	RM	1.0	38.00
0284-241-03-0000	11422 IRIS AVE	RM	1.0	38.00
0284-241-04-0000	11428 IRIS AVE	RM	1.0	38.00
0284-241-05-0000	11442 IRIS AVE	RM	1.0	38.00
0284-241-06-0000	11452 IRIS AVE	RM	1.0	38.00
0284-241-07-0000	11464 IRIS AVE	RM	1.0	38.00
0284-241-08-0000	11468 IRIS AVE	RM	1.0	38.00
0284-241-09-0000	11490 IRIS AVE	RM	1.0	38.00
0284-242-05-0000	24846 TULIP AVE	RM	1.0	38.00
0284-242-06-0000	24838 TULIP AVE	RM	1.0	38.00
0284-242-07-0000	24826 TULIP AVE	RM	1.0	38.00
0284-242-08-0000	24814 TULIP AVE	RM	1.0	38.00

City of Loma Linda
Street Light Benefit Assessment District No. 1
Fiscal Year 2020/2021 Preliminary Assessment Roll
(Sorted by APN)

APNFmt	Situs Address	Land Use Code	EBU	Charge
0284-242-09-0000	28404 TULIP AVE	RM	1.0	38.00
0284-242-10-0000	24796 TULIP AVE	RM	1.0	38.00
0284-242-11-0000	24780 TULIP AVE	RM	1.0	38.00
0284-242-12-0000	24862 TULIP AVE	RM	1.0	38.00
0284-242-14-0000	24880 TULIP AVE	RM	1.0	38.00
0284-242-16-0000	24890 TULIP AVE	RM	1.0	38.00
0284-243-01-0000	24804 LAWTON AVE	RM	1.0	38.00
0284-243-02-0000	11481 IRIS AVE	RM	1.0	38.00
0284-243-03-0000	11467 IRIS ST	RM	1.0	38.00
0284-243-04-0000	11463 IRIS AVE	RM	1.0	38.00
0284-243-05-0000	11441 IRIS AVE	RM	1.0	38.00
0284-243-06-0000	24795 TULIP AVE	RM	1.0	38.00
0284-243-07-0000	24801 TULIP AVE	RM	1.0	38.00
0284-243-08-0000	24813 TULIP AVE	RM	1.0	38.00
0284-243-09-0000	24829 TULIP AVE	RM	1.0	38.00
0284-243-10-0000	24837 TULIP AVE	RM	1.0	38.00
0284-243-11-0000	11460 ASTER ST	RM	1.0	38.00
0284-243-12-0000	11472 ASTER ST	RM	1.0	38.00
0284-243-13-0000	11478 ASTER ST	RM	1.0	38.00
0284-243-14-0000	24838 LAWTON AVE	RM	1.0	38.00
0284-244-06-0000	24819 LAWTON AVE	RM	1.0	38.00
0284-244-07-0000	NO SITUS AVAILABLE	RM	1.0	38.00
0284-244-09-0000	24803 LAWTON AVE	RM	1.0	38.00
0284-244-11-0000	24783 LAWTON AVE	RM	1.0	38.00
0284-245-01-0000	11489 ASTER ST	RM	1.0	38.00
0284-245-02-0000	11479 ASTER ST	RM	1.0	38.00
0284-245-03-0000	11469 ASTER ST	RM	1.0	38.00
0284-245-04-0000	11455 ASTER ST	RM	1.0	38.00
0284-245-05-0000	NO SITUS AVAILABLE	RM	1.0	38.00
0284-245-06-0000	24861 TULIP AVE	RM	1.0	38.00
0284-245-07-0000	11434 ANDERSON ST	RS	2.0	112.28
0284-245-08-0000	11442 ANDERSON ST	RS	2.0	112.28
0284-245-09-0000	11450 ANDERSON ST	RS	2.0	112.28
0284-245-12-0000	11482 ANDERSON ST	RS	2.0	112.28
0284-245-14-0000	11464 ANDERSON	RS	2.0	112.28
0284-245-15-0000	11462 ANDERSON ST	RS	2.0	112.28
0284-251-04-0000	24590 LAWTON AVE	RM	1.0	38.00
0284-251-05-0000	11565 LAWTON CT	RM	1.0	38.00
0284-251-06-0000	11566 LAWTON CT	RM	1.0	38.00
0284-251-07-0000	11572 LAWTON CT	RM	1.0	38.00
0284-251-08-0000	11580 LAWTON CT	RM	1.0	38.00
0284-251-09-0000	11588 LAWTON CT	RM	1.0	38.00
0284-251-10-0000	11598 LAWTON CT	RM	1.0	38.00
0284-251-11-0000	24550 LAWTON AVE	RM	1.0	38.00
0284-251-12-0000	24532 LAWTON AVE	RM	1.0	38.00
0284-251-13-0000	24616 LAWTON AVE	RM	2.0	76.00
0284-251-14-0000	24634 LAWTON AVE	RM	1.0	38.00
0284-252-02-0000	24583 LAWTON AVE	RM	2.0	76.00
0284-252-03-0000	24603 LAWTON AVE	RM	1.0	38.00
0284-252-04-0000	24615 LAWTON AVE	RM	1.0	38.00
0284-252-06-0000	24647 LAWTON AVE	RM	2.0	76.00
0284-252-07-0000	24665 LAWTON AVE	RM	1.0	38.00
0284-252-08-0000	24527 LAWTON AVE	RM	2.0	76.00
0284-252-09-0000	24511 LAWTON AVE	RM	2.0	76.00

City of Loma Linda
Street Light Benefit Assessment District No. 1
Fiscal Year 2020/2021 Preliminary Assessment Roll
(Sorted by APN)

APNFmt	Situs Address	Land Use Code	EBU	Charge
0284-252-10-0000	24625 LAWTON AVE	RM	1.0	38.00
0284-252-11-0000	24621 LAWTON AVE	RM	1.0	38.00
0284-261-01-0000	24334 LAWTON AVE	RM	1.0	38.00
0284-261-02-0000	24318 LAWTON AVE	RM	1.0	38.00
0284-261-03-0000	24317 LAWTON AVE	RM	1.0	38.00
0284-261-05-0000	24671 LAWTON AVE	RM	1.0	38.00
0284-261-06-0000	24681 LAWTON AVE	RM	1.0	38.00
0284-261-09-0000	24725 LAWTON AVE	RM	1.0	38.00
0284-261-13-0000	24715 LAWTON AVE	RM	1.0	38.00
0284-261-14-0000	24321 LAWTON AVE	RM	1.0	38.00
0284-261-15-0000	24333 LAWTON	RM	1.0	38.00
0284-271-02-0000	24359 LAWTON AVE	RM	1.0	38.00
0284-271-03-0000	24381 LAWTON AVE	RM	1.0	38.00
0284-271-04-0000	24366 LAWTON AVE	RM	1.0	38.00
0284-271-05-0000	24417 LAWTON AVE	RM	3.0	114.00
0284-271-06-0000	24479 LAWTON AVE	RM	1.0	38.00
0284-272-01-0000	24522 LAWTON AVE	RM	1.0	38.00
0284-272-04-0000	24456 LAWTON AVE	RM	1.0	38.00
0284-272-05-0000	24444 LAWTON AVE	RM	1.0	38.00
0284-272-06-0000	24438 LAWTON AVE	RM	1.0	38.00
0284-272-07-0000	24430 LAWTON AVE	RM	1.0	38.00
0284-272-08-0000	24418 LAWTON AVE	RM	1.0	38.00
0284-272-09-0000	24394 LAWTON AVE	RM	1.0	38.00
0284-272-10-0000	24382 LAWTON AVE	RM	1.0	38.00
0284-272-11-0000	24360 LAWTON AVE	RM	1.0	38.00
0284-272-12-0000	24470 LAWTON AVE	RM	1.0	38.00
0284-272-14-0000	24498 LAWTON AVE	RM	2.0	76.00
0284-281-01-0000	24754 LAWTON AVE	RM	1.0	38.00
0284-281-02-0000	24750 LAWTON AVE	RM	1.0	38.00
0284-281-03-0000	11469 CAMPUS ST	RM	1.0	38.00
0284-281-04-0000	11457 CAMPUS ST	RM	1.0	38.00
0284-281-05-0000	11423 CAMPUS ST	RM	1.0	38.00
0284-281-06-0000	11421 CAMPUS ST	RM	1.0	38.00
0284-281-07-0000	11419 CAMPUS ST	RM	1.0	38.00
0284-281-08-0000	11407 CAMPUS ST	RM	1.0	38.00
0284-281-09-0000	11387 CAMPUS ST	RM	1.0	38.00
0284-281-10-0000	11379 CAMPUS ST	RM	1.0	38.00
0284-281-11-0000	11359 CAMPUS ST	RM	1.0	38.00
0284-281-12-0000	24731 DAISY AVE	RM	1.0	38.00
0284-281-13-0000	24741 DAISY AVE	RM	1.0	38.00
0284-281-14-0000	24753 DAISY AVE	RM	1.0	38.00
0284-281-15-0000	11358 IRIS AVE	RM	1.0	38.00
0284-281-16-0000	11368 IRIS AVE	RM	1.0	38.00
0284-281-17-0000	11376 IRIS AVE	RM	1.0	38.00
0284-281-18-0000	11386 IRIS AVE	RM	1.0	38.00
0284-282-01-0000	24794 BARTON RD	RM	1.0	38.00
0284-282-02-0000	24784 DAISY AVE	RM	1.0	38.00
0284-282-03-0000	24774 DAISY AVE	RM	1.0	38.00
0284-282-04-0000	24764 DAISY AVE	RM	1.0	38.00
0284-282-05-0000	0 DAISY AVE	RM	1.0	38.00
0284-282-06-0000	24744 DAISY AVE	RM	1.0	38.00
0284-282-07-0000	24736 DAISY AVE	RM	1.0	38.00
0284-282-08-0000	24724 DAISY AVE	RM	1.0	38.00
0284-282-09-0000	11339 CAMPUS ST	RM	1.0	38.00

City of Loma Linda
Street Light Benefit Assessment District No. 1
Fiscal Year 2020/2021 Preliminary Assessment Roll
(Sorted by APN)

APNFmt	Situs Address	Land Use Code	EBU	Charge
0284-283-01-0000	NO SITUS AVAILABLE	RM	1.0	38.00
0284-283-02-0000	11375 IRIS AVE	RM	1.0	38.00
0284-283-03-0000	11367 IRIS AVE	RM	1.0	38.00
0284-283-04-0000	11359 IRIS AVE	RM	1.0	38.00
0284-283-05-0000	24795 BARTON RD	RM	1.0	38.00
0284-291-02-0000	24673 BARTON RD	RM	1.0	38.00
0284-291-03-0000	24683 BARTON RD	RM	1.0	38.00
0284-291-04-0000	11344 CAMPUS ST	RM	1.0	38.00
0284-291-05-0000	11354 CAMPUS ST	RM	1.0	38.00
0284-291-06-0000	11366 CAMPUS ST	RM	1.0	38.00
0284-291-07-0000	11384 CAMPUS ST	RM	1.0	38.00
0284-291-08-0000	11388 CAMPUS ST	RM	1.0	38.00
0284-291-09-0000	11408 CAMPUS ST	RM	1.0	38.00
0284-291-10-0000	11420 CAMPUS ST	RM	1.0	38.00
0284-291-11-0000	11432 CAMPUS ST	RM	1.0	38.00
0284-291-12-0000	11444 CAMPUS ST	RM	1.0	38.00
0284-291-13-0000	11458 CAMPUS ST	RM	1.0	38.00
0284-291-14-0000	11470 CAMPUS ST	RM	1.0	38.00
0284-291-16-0000	24692 LAWTON AVE	RM	1.0	38.00
0284-291-17-0000	24696 LAWTON AVE	RM	1.0	38.00
0284-291-18-0000	24663 BARTON RD	RM	1.0	38.00
0284-301-01-0000	11370 S ANDERSON ST	NR	3.0	369.51
0284-311-01-0000	11261 EXETER ST	RS	1.0	56.14
0284-311-02-0000	11253 EXETER ST	RS	1.0	56.14
0284-311-03-0000	11241 EXETER ST	RS	1.0	56.14
0284-311-04-0000	11233 EXETER ST	RS	1.0	56.14
0284-311-05-0000	11223 EXETER ST	RS	1.0	56.14
0284-311-06-0000	11211 PROSPECT AVE	RS	1.0	56.14
0284-311-07-0000	11212 BENTON ST	RS	1.0	56.14
0284-311-08-0000	11222 BENTON ST	RS	1.0	56.14
0284-311-09-0000	11234 BENTON ST	RS	1.0	56.14
0284-311-10-0000	11242 BENTON ST	RS	1.0	56.14
0284-311-11-0000	11252 BENTON ST	RS	1.0	56.14
0284-311-12-0000	11262 BENTON ST	RS	1.0	56.14
0284-311-13-0000	25276 BARTON RD	RS	1.0	56.14
0284-321-01-0000	24984 TULIP AVE	RS	1.0	56.14
0284-321-02-0000	24974 TULIP AVE	RS	1.0	56.14
0284-321-03-0000	24964 TULIP AVE	RS	1.0	56.14
0284-321-04-0000	24954 TULIP AVE	RS	1.0	56.14
0284-321-05-0000	24944 TULIP AVE	RS	1.0	56.14
0284-321-06-0000	24934 TULIP AVE	RS	1.0	56.14
0284-321-07-0000	24924 TULIP AVE	RS	1.0	56.14
0284-321-08-0000	11411 ANDERSON ST	RS	1.0	56.14
0284-322-01-0000	24968 LAWTON AVE	RS	1.0	56.14
0284-322-02-0000	11485 ORANGE GROVE ST	RS	1.0	56.14
0284-322-03-0000	11465 ORANGE GROVE ST	RS	1.0	56.14
0284-322-04-0000	11455 ORANGE GROVE ST	RS	1.0	56.14
0284-322-05-0000	24959 TULIP AVE	RS	1.0	56.14
0284-322-06-0000	24969 TULIP AVE	RS	1.0	56.14
0284-322-07-0000	24979 TULIP AVE	RS	1.0	56.14
0284-322-08-0000	11436 RICHARDSON ST	RS	1.0	56.14
0284-322-09-0000	11446 RICHARDSON ST	RS	1.0	56.14
0284-322-10-0000	11456 RICHARDSON ST	RS	1.0	56.14
0284-322-11-0000	11466 RICHARDSON ST	RS	1.0	56.14

City of Loma Linda
Street Light Benefit Assessment District No. 1
Fiscal Year 2020/2021 Preliminary Assessment Roll
(Sorted by APN)

APNFmt	Situs Address	Land Use Code	EBU	Charge
0284-322-12-0000	24988 LAWTON AVE	RS	1.0	56.14
0284-322-13-0000	24978 LAWTON AVE	RS	1.0	56.14
0284-323-01-0000	11481 ANDERSON ST	RS	1.0	56.14
0284-323-02-0000	11471 ANDERSON ST	RS	1.0	56.14
0284-323-03-0000	11461 ANDERSON ST	RS	1.0	56.14
0284-323-04-0000	11451 ANDERSON ST	RS	1.0	56.14
0284-323-05-0000	11441 ANDERSON ST	RS	1.0	56.14
0284-323-06-0000	24919 TULIP AVE	RS	1.0	56.14
0284-323-07-0000	24929 TULIP AVE	RS	1.0	56.14
0284-323-08-0000	11442 ORANGE GROVE ST	RS	1.0	56.14
0284-323-09-0000	11452 ORANGE GROVE ST	RS	1.0	56.14
0284-323-10-0000	11462 ORANGE GROVE ST	RS	1.0	56.14
0284-323-11-0000	11472 ORANGE GROVE ST	RS	1.0	56.14
0284-323-12-0000	24928 LAWTON AVE	RS	1.0	56.14
0284-331-01-0000	25117 LAWTON AVE	RS	1.0	56.14
0284-331-02-0000	11524 RICHMONT RD	RS	1.0	56.14
0284-331-03-0000	11534 RICHMONT RD	RS	1.0	56.14
0284-331-04-0000	11544 RICHMONT RD	RS	1.0	56.14
0284-331-05-0000	11554 RICHMONT RD	RS	1.0	56.14
0284-331-06-0000	11564 RICHMONT RD	RS	1.0	56.14
0284-331-07-0000	11574 RICHMONT RD	RS	1.0	56.14
0284-331-08-0000	11584 RICHMONT RD	RS	1.0	56.14
0284-331-09-0000	25100 CRESTVIEW DR	RS	1.0	56.14
0284-331-10-0000	25090 CRESTVIEW DR	RS	1.0	56.14
0284-331-11-0000	25080 CRESTVIEW DR	RS	1.0	56.14
0284-331-12-0000	11593 HILLCREST CT	RS	1.0	56.14
0284-331-13-0000	11583 HILLCREST ST	RS	1.0	56.14
0284-331-14-0000	11573 HILLCREST CT	RS	1.0	56.14
0284-331-15-0000	11565 HILLCREST CT	RS	1.0	56.14
0284-331-16-0000	11559 HILLCREST CT	RS	1.0	56.14
0284-331-17-0000	11553 HILLCREST CT	RS	1.0	56.14
0284-331-18-0000	11543 HILLCREST CT	RS	1.0	56.14
0284-331-19-0000	11533 HILLCREST CT	RS	1.0	56.14
0284-331-20-0000	11523 HILLCREST ST	RS	1.0	56.14
0284-331-21-0000	25081 LAWTON AVE	RS	1.0	56.14
0284-332-01-0000	11585 RICHMONT RD	RS	1.0	56.14
0284-332-02-0000	11575 RICHMONT RD	RS	1.0	56.14
0284-332-03-0000	11565 RICHMONT RD	RS	1.0	56.14
0284-332-04-0000	11555 RICHMONT RD	RS	1.0	56.14
0284-332-05-0000	11545 RICHMONT RD	RS	1.0	56.14
0284-332-06-0000	11535 RICHMONT RD	RS	1.0	56.14
0284-332-07-0000	11525 RICHMONT RD	RS	1.0	56.14
0284-332-08-0000	25145 LAWTON AVE	RS	1.0	56.14
0284-333-01-0000	25061 LAWTON AVE	RS	1.0	56.14
0284-333-02-0000	11530 HILLCREST ST	RS	1.0	56.14
0284-333-03-0000	11540 HILLCREST CT	RS	1.0	56.14
0284-333-04-0000	11550 HILLCREST CT	RS	1.0	56.14
0284-333-05-0000	11560 HILLCREST CT	RS	1.0	56.14
0284-333-06-0000	11570 HILLCREST ST	RS	1.0	56.14
0284-333-07-0000	11580 HILLCREST AVE	RS	1.0	56.14
0284-333-08-0000	25038 HURON ST	RS	1.0	56.14
0284-333-09-0000	11593 ACACIA ST	RS	1.0	56.14
0284-333-10-0000	11577 ACACIA ST	RS	1.0	56.14
0284-333-13-0000	11529 ACACIA ST	RS	1.0	56.14

City of Loma Linda
Street Light Benefit Assessment District No. 1
Fiscal Year 2020/2021 Preliminary Assessment Roll
(Sorted by APN)

APNFmt	Situs Address	Land Use Code	EBU	Charge
0284-333-14-0000	11513 ACACIA ST	RS	1.0	56.14
0284-333-15-0000	11535 ACACIA ST	RS	1.0	56.14
0284-334-04-0000	25050 CRESTVIEW DR	RS	1.0	56.14
0284-334-05-0000	25052 CRESTVIEW	RS	1.0	56.14
0284-334-06-0000	25044 CRESTVIEW DR	RS	1.0	56.14
0284-334-07-0000	25033 HURON ST	RS	1.0	56.14
0284-334-09-0000	25057 HURON ST	RS	1.0	56.14
0284-335-01-0000	25045 CRESTVIEW DR	RS	1.0	56.14
0284-335-02-0000	25047 CRESTVIEW DR	RS	1.0	56.14
0284-335-03-0000	25051 CRESTVIEW DR	RS	1.0	56.14
0284-335-04-0000	25055 CRESTVIEW DR	RS	1.0	56.14
0284-335-09-0000	25101 HURON	RS	1.0	56.14
0284-335-10-0000	0 HURON ST	RS	1.0	56.14
0284-335-11-0000	25075 CRESTVIEW DR	RS	1.0	56.14
0284-336-01-0000	25146 HURON ST	RS	1.0	56.14
0284-336-02-0000	25134 HURON ST	RS	1.0	56.14
0284-336-06-0000	25105 CRESTVIEW DR	RS	1.0	56.14
0284-336-07-0000	25119 CRESTVIEW DR	RS	1.0	56.14
0284-336-08-0000	25131 CRESTVIEW DR	RS	1.0	56.14
0284-336-09-0000	25145 CRESTVIEW DR	RS	1.0	56.14
0284-336-11-0000	25120 HURON ST	RS	1.0	56.14
0284-336-12-0000	25091 CRESTVIEW DR	RS	1.0	56.14
0284-341-01-0000	NO SITUS AVAILABLE	RS	1.0	56.14
0284-341-02-0000	NO SITUS AVAILABLE	RS	1.0	56.14
0284-341-03-0000	NO SITUS AVAILABLE	RS	1.0	56.14
0284-341-04-0000	11120 POPLAR ST	RS	1.0	56.14
0284-341-05-0000	11130 POPLAR ST	RS	1.0	56.14
0284-341-06-0000	11140 POPLAR ST	RS	1.0	56.14
0284-341-07-0000	11150 POPLAR ST	RS	1.0	56.14
0284-341-08-0000	11160 POPLAR ST	RS	1.0	56.14
0284-341-09-0000	11170 POPLAR ST	RS	1.0	56.14
0284-341-10-0000	11180 POPLAR ST	RS	1.0	56.14
0284-341-11-0000	11190 POPLAR ST	RS	1.0	56.14
0284-342-01-0000	11189 POPLAR ST	RS	1.0	56.14
0284-342-02-0000	11179 POPLAR ST	RS	1.0	56.14
0284-342-03-0000	11169 POPLAR ST	RS	1.0	56.14
0284-342-04-0000	11159 POPLAR ST	RS	1.0	56.14
0284-342-05-0000	11149 POPLAR ST	RS	1.0	56.14
0284-342-06-0000	11139 POPLAR ST	RS	1.0	56.14
0284-342-07-0000	11129 POPLAR ST	RS	1.0	56.14
0284-342-08-0000	11119 POPLAR ST	RS	1.0	56.14
0284-342-09-0000	11095 POPLAR ST	RS	1.0	56.14
0284-342-10-0000	11085 POPLAR ST	RS	1.0	56.14
0284-342-11-0000	25207 SHEPARDSON DR	RS	1.0	56.14
0284-342-12-0000	11096 BELLAIRE ST	RS	1.0	56.14
0284-342-19-0000	11172 BELLAIRE ST	RS	1.0	56.14
0284-342-20-0000	11186 BELLAIRE ST	RS	1.0	56.14
0284-342-21-0000	11196 BELLAIRE ST	RS	1.0	56.14
0284-342-22-0000	11160 BELLAIRE ST	RS	1.0	56.14
0284-342-24-0000	11140 BELLAIRE	RS	1.0	56.14
0284-342-25-0000	11120 BELLAIRE ST	RS	1.0	56.14
0284-343-01-0000	25280 PROSPECT AVE	RS	1.0	56.14
0284-343-02-0000	25270 PROSPECT AVE	RS	1.0	56.14
0284-343-03-0000	NO SITUS AVAILABLE	RS	1.0	56.14

City of Loma Linda
Street Light Benefit Assessment District No. 1
Fiscal Year 2020/2021 Preliminary Assessment Roll
(Sorted by APN)

APNFmt	Situs Address	Land Use Code	EBU	Charge
0284-343-04-0000	25250 PROSPECT AVE	RS	1.0	56.14
0284-343-05-0000	25230 PROSPECT AVE	RS	1.0	56.14
0284-343-06-0000	25230 PROSPECT AVE	RS	1.0	56.14
0284-343-07-0000	25229 TAYLOR ST	RS	1.0	56.14
0284-343-08-0000	25239 TAYLOR ST	RS	1.0	56.14
0284-343-09-0000	25249 TAYLOR	RS	1.0	56.14
0284-343-10-0000	25259 TAYLOR ST	RS	1.0	56.14
0284-343-11-0000	25269 TAYLOR ST	RS	1.0	56.14
0284-343-12-0000	25279 TAYLOR ST	RS	1.0	56.14
0284-344-01-0000	25278 TAYLOR ST	RS	1.0	56.14
0284-344-02-0000	25268 TAYLOR ST	RS	1.0	56.14
0284-344-03-0000	25258 TAYLOR ST	RS	1.0	56.14
0284-344-04-0000	25248 TAYLOR ST	RS	1.0	56.14
0284-344-05-0000	25238 TAYLOR ST	RS	1.0	56.14
0284-344-06-0000	25228 TAYLOR ST	RS	1.0	56.14
0284-344-07-0000	25231 LAMAR RD	RS	1.0	56.14
0284-344-08-0000	25241 LA MAR RD	RS	1.0	56.14
0284-344-09-0000	25251 LA MAR RD	RS	1.0	56.14
0284-344-10-0000	25261 LA MAR RD	RS	1.0	56.14
0284-344-11-0000	25271 LA MAR RD	RS	1.0	56.14
0284-344-12-0000	25281 LA MAR RD	RS	1.0	56.14
0284-345-01-0000	25280 LA MAR RD	RS	1.0	56.14
0284-345-02-0000	25270 LA MAR RD	RS	1.0	56.14
0284-345-03-0000	25260 LA MAR RD	RS	1.0	56.14
0284-345-04-0000	25250 LA MAR RD	RS	1.0	56.14
0284-345-05-0000	25240 LA MAR RD	RS	1.0	56.14
0284-345-06-0000	25230 LA MAR RD	RS	1.0	56.14
0284-345-07-0000	25233 SHEPARDSON DR	RS	1.0	56.14
0284-345-08-0000	25243 SHEPARDSON DR	RS	1.0	56.14
0284-345-09-0000	25253 SHEPARDSON DR	RS	1.0	56.14
0284-345-10-0000	25263 SHEPARDSON DR	RS	1.0	56.14
0284-345-11-0000	25273 SHEPARDSON DR	RS	1.0	56.14
0284-345-12-0000	25283 SHEPARDSON DR	RS	1.0	56.14
0284-351-22-0000	0 SCOTCH LN	R	1.0	17.88
0284-351-23-0000	24758 SCOTCH LN	R	1.0	17.88
0284-351-54-0000	12727 VISTA DR	R	1.0	17.88
0284-351-56-0000	12687 VISTA DR	R	1.0	17.88
0284-351-57-0000	12627 VISTA DR	R	1.0	17.88
0284-351-59-0000	12717 VISTA DR	R	1.0	17.88
0284-351-60-0000	12726 VISTA DR	R	1.0	17.88
0284-351-63-0000	12688 VISTA DR	R	1.0	17.88
0284-351-64-0000	12716 VISTA DR	R	1.0	17.88
0284-351-66-0000	24734 SCOTCH LN	R	1.0	17.88
0284-351-72-0000	24736 SCOTCH LN	R	1.0	17.88
0284-351-73-0000	24754 SCOTCH LN	R	1.0	17.88
0284-361-01-0000	25010 DAISY AVE	RS	1.0	56.14
0284-361-02-0000	25020 DAISY AVE	RS	1.0	56.14
0284-361-03-0000	25030 DAISY AVE	RS	1.0	56.14
0284-361-04-0000	11326 HILLCREST CT	RS	1.0	56.14
0284-362-01-0000	25011 DAISY AVE	RS	1.0	56.14
0284-362-02-0000	25021 DAISY AVE	RS	1.0	56.14
0284-362-03-0000	25031 DAISY AVE	RS	1.0	56.14
0284-362-04-0000	25041 DAISY AVE	RS	1.0	56.14
0284-362-05-0000	25040 FERN AVE	RS	1.0	56.14

City of Loma Linda
Street Light Benefit Assessment District No. 1
Fiscal Year 2020/2021 Preliminary Assessment Roll
(Sorted by APN)

APNFmt	Situs Address	Land Use Code	EBU	Charge
0284-362-06-0000	25030 FERN AVE	RS	1.0	56.14
0284-362-07-0000	25020 FERN AVE	RS	1.0	56.14
0284-362-08-0000	25010 FERN AVE	RS	1.0	56.14
0284-363-01-0000	25011 FERN AVE	RS	1.0	56.14
0284-363-02-0000	25021 FERN AVE	RS	1.0	56.14
0284-363-03-0000	25031 FERN AVE	RS	1.0	56.14
0284-363-04-0000	25041 FERN AVE	RS	1.0	56.14
0284-363-05-0000	25050 TULIP AVE	RS	1.0	56.14
0284-363-06-0000	25040 TULIP AVE	RS	1.0	56.14
0284-363-07-0000	25030 TULIP AVE	RS	1.0	56.14
0284-363-08-0000	25020 TULIP AVE	RS	1.0	56.14
0284-363-09-0000	25010 TULIP AVE	RS	1.0	56.14
0284-364-01-0000	25010 LAWTON AVE	RS	1.0	56.14
0284-364-02-0000	11471 RICHARDSON ST	RS	1.0	56.14
0284-364-03-0000	11461 RICHARDSON ST	RS	1.0	56.14
0284-364-04-0000	11451 RICHARDSON ST	RS	1.0	56.14
0284-364-05-0000	11441 RICHARDSON ST	RS	1.0	56.14
0284-364-06-0000	25015 TULIP AVE	RS	1.0	56.14
0284-364-07-0000	25035 TULIP AVE	RS	1.0	56.14
0284-364-08-0000	11440 ACACIA ST	RS	1.0	56.14
0284-364-09-0000	11450 ACACIA ST	RS	1.0	56.14
0284-364-10-0000	11460 ACACIA ST	RS	1.0	56.14
0284-364-11-0000	11470 ACACIA ST	RS	1.0	56.14
0284-364-12-0000	25044 LAWTON AVE	RS	1.0	56.14
0284-364-13-0000	25050 LAWTON AVE	RS	1.0	56.14
0284-364-14-0000	11471 ACACIA ST	RS	1.0	56.14
0284-364-15-0000	11461 ACACIA ST	RS	1.0	56.14
0284-364-16-0000	11451 ACACIA ST	RS	1.0	56.14
0284-364-17-0000	11441 ACACIA ST	RS	1.0	56.14
0284-364-18-0000	11431 ACACIA ST	RS	1.0	56.14
0284-364-19-0000	11430 HILLCREST CT	RS	1.0	56.14
0284-364-20-0000	11440 HILLCREST ST	RS	1.0	56.14
0284-364-21-0000	11450 HILLCREST CT	RS	1.0	56.14
0284-364-22-0000	11460 HILLCREST CT	RS	1.0	56.14
0284-364-23-0000	11470 HILLCREST ST	RS	1.0	56.14
0284-364-24-0000	25060 HILLCREST	RS	1.0	56.14
0284-365-01-0000	11481 HILLCREST ST	RS	1.0	56.14
0284-365-02-0000	11471 HILLCREST CT	RS	1.0	56.14
0284-365-03-0000	11461 HILLCREST CT	RS	1.0	56.14
0284-365-04-0000	11451 HILLCREST CT	RS	1.0	56.14
0284-365-05-0000	25085 ASPEN AVE	RS	1.0	56.14
0284-366-01-0000	11441 HILLCREST CT	RS	1.0	56.14
0284-366-02-0000	25075 TULIP AVE	RS	1.0	56.14
0284-366-03-0000	25085 TULIP AVE	RS	1.0	56.14
0284-367-01-0000	25070 TULIP AVE	RS	1.0	56.14
0284-367-02-0000	11385 HILLCREST CT	RS	1.0	56.14
0284-367-03-0000	11365 HILLCREST CT	RS	1.0	56.14
0284-367-04-0000	11355 HILLCREST CT	RS	1.0	56.14
0284-367-05-0000	25061 DAISY AVE	RS	1.0	56.14
0284-367-06-0000	25071 DAISY AVE	RS	1.0	56.14
0284-368-01-0000	11325 HILLCREST CT	RS	1.0	56.14
0284-368-02-0000	25070 DAISY AVE	RS	1.0	56.14
0284-371-01-0000	11491 POPLAR ST	RS	1.0	56.14
0284-371-02-0000	11479 POPLAR ST	RS	1.0	56.14

City of Loma Linda
Street Light Benefit Assessment District No. 1
Fiscal Year 2020/2021 Preliminary Assessment Roll
(Sorted by APN)

APNFmt	Situs Address	Land Use Code	EBU	Charge
0284-371-03-0000	11467 POPLAR ST	RS	1.0	56.14
0284-371-04-0000	11455 POPLAR ST	RS	1.0	56.14
0284-371-05-0000	11443 POPLAR ST	RS	1.0	56.14
0284-372-01-0000	11423 POPLAR ST	RS	1.0	56.14
0284-372-02-0000	11411 POPLAR ST	RS	1.0	56.14
0284-372-03-0000	11399 POPLAR ST	RS	1.0	56.14
0284-372-04-0000	11387 POPLAR ST	RS	1.0	56.14
0284-372-05-0000	11375 POPLAR ST	RS	1.0	56.14
0284-372-06-0000	11363 POPLAR ST	RS	1.0	56.14
0284-372-07-0000	25175 DAISY AVE	RS	1.0	56.14
0284-373-01-0000	25178 DAISY AVE	RS	1.0	56.14
0284-373-02-0000	25166 DAISY AVE	RS	1.0	56.14
0284-373-03-0000	25154 DAISY AVE	RS	1.0	56.14
0284-373-04-0000	25142 DAISY AVE	RS	1.0	56.14
0284-373-05-0000	25130 DAISY AVE	RS	1.0	56.14
0284-373-06-0000	25118 DAISY AVE	RS	1.0	56.14
0284-373-07-0000	25106 DAISY AVE	RS	1.0	56.14
0284-373-08-0000	25094 DAISY AVE	RS	1.0	56.14
0284-373-09-0000	25082 DAISY AVE	RS	1.0	56.14
0284-374-01-0000	25081 DAISY AVE	RS	1.0	56.14
0284-374-02-0000	25091 DAISY AVE	RS	1.0	56.14
0284-374-03-0000	25101 DAISY AVE	RS	1.0	56.14
0284-374-04-0000	25111 DAISY AVE	RS	1.0	56.14
0284-374-05-0000	25123 DAISY AVE	RS	1.0	56.14
0284-374-06-0000	25135 DAISY AVE	RS	1.0	56.14
0284-374-07-0000	25145 DAISY AVE	RS	1.0	56.14
0284-374-08-0000	11350 POPLAR ST	RS	1.0	56.14
0284-374-09-0000	11370 POPLAR ST	RS	1.0	56.14
0284-374-10-0000	25144 TULIP AVE	RS	1.0	56.14
0284-374-11-0000	25134 TULIP AVE	RS	1.0	56.14
0284-374-12-0000	25122 TULIP AVE	RS	1.0	56.14
0284-374-13-0000	25110 TULIP AVE	RS	1.0	56.14
0284-374-14-0000	25098 TULIP AVE	RS	1.0	56.14
0284-374-15-0000	25084 TULIP AVE	RS	1.0	56.14
0284-375-01-0000	25097 TULIP AVE	RS	1.0	56.14
0284-375-02-0000	25107 TULIP AVE	RS	1.0	56.14
0284-375-03-0000	25119 TULIP AVE	RS	1.0	56.14
0284-375-04-0000	25131 TULIP AVE	RS	1.0	56.14
0284-375-05-0000	25143 TULIP AVE	RS	1.0	56.14
0284-375-06-0000	11400 POPLAR ST	RS	1.0	56.14
0284-375-07-0000	25154 ASPEN AVE	RS	1.0	56.14
0284-375-08-0000	25142 ASPEN AVE	RS	1.0	56.14
0284-375-09-0000	25130 ASPEN AVE	RS	1.0	56.14
0284-375-10-0000	25118 ASPEN AVE	RS	1.0	56.14
0284-375-11-0000	25104 ASPEN AVE	RS	1.0	56.14
0284-375-12-0000	25086 ASPEN AVE	RS	1.0	56.14
0284-376-01-0000	11442 RICHMONT RD	RS	1.0	56.14
0284-376-02-0000	11454 RICHMONT RD	RS	1.0	56.14
0284-376-03-0000	11466 RICHMONT RD	RS	1.0	56.14
0284-376-04-0000	11478 RICHMONT RD	RS	1.0	56.14
0284-376-05-0000	11490 RICHMONT RD	RS	1.0	56.14
0284-376-06-0000	11491 RICHMONT RD	RS	1.0	56.14
0284-376-07-0000	11479 RICHMONT RD	RS	1.0	56.14
0284-376-08-0000	11467 RICHMONT RD	RS	1.0	56.14

APNFmt	Situs Address	Land Use Code	EBU	Charge
0284-376-09-0000	11455 RICHMONT RD	RS	1.0	56.14
0284-376-10-0000	11443 RICHMONT RD	RS	1.0	56.14
0284-376-11-0000	11442 POPLAR ST	RS	1.0	56.14
0284-376-12-0000	11454 POPLAR ST	RS	1.0	56.14
0284-376-13-0000	11466 POPLAR ST	RS	1.0	56.14
0284-376-14-0000	11478 POPLAR ST	RS	1.0	56.14
0284-376-15-0000	11490 POPLAR ST	RS	1.0	56.14
0284-381-01-0000	11514 ACACIA ST	RS	1.0	56.14
0284-381-02-0000	11528 ACACIA ST	RS	1.0	56.14
0284-381-03-0000	11544 ACACIA ST	RS	1.0	56.14
0284-381-04-0000	11560 ACACIA ST	RS	1.0	56.14
0284-381-05-0000	11570 ACACIA ST	RS	1.0	56.14
0284-381-06-0000	11580 ACACIA ST	RS	1.0	56.14
0284-381-07-0000	11561 RICHARDSON ST	RS	1.0	56.14
0284-381-08-0000	11541 RICHARDSON ST	RS	1.0	56.14
0284-381-09-0000	11525 RICHARDSON ST	RS	1.0	56.14
0284-381-10-0000	25031 LAWTON AVE	RS	1.0	56.14
0284-382-01-0000	24957 LAWTON AVE	RS	1.0	56.14
0284-382-02-0000	24971 LAWTON AVE	RS	1.0	56.14
0284-382-03-0000	24985 LAWTON AVE	RS	1.0	56.14
0284-382-04-0000	11530 RICHARDSON ST	RS	1.0	56.14
0284-382-05-0000	24966 HURON ST	RS	1.0	56.14
0284-382-06-0000	24958 HURON ST	RS	1.0	56.14
0284-382-07-0000	24946 HURON ST	RS	1.0	56.14
0284-383-01-0000	11533 ANDERSON ST	RS	1.0	56.14
0284-383-02-0000	24917 LAWTON AVE	RS	1.0	56.14
0284-383-03-0000	24927 LAWTON AVE	RS	1.0	56.14
0284-383-04-0000	11520 ORANGE GROVE ST	RS	1.0	56.14
0284-383-05-0000	11530 ORANGE GROVE ST	RS	1.0	56.14
0284-383-06-0000	24945 HURON ST	RS	1.0	56.14
0284-383-07-0000	24957 HURON ST	RS	1.0	56.14
0284-383-08-0000	24965 HURON ST	RS	1.0	56.14
0284-383-14-0000	11630 RICHARDSON ST	RS	2.0	112.28
0284-383-23-0000	11590 RICHARDSON ST	RS	1.0	56.14
0284-383-24-0000	11570 ANDERSON ST	RS	1.0	56.14
0284-383-28-0000	11670 RICHARDSON ST	RS	2.0	112.28
0284-383-29-0000	11650 RICHARDSON ST	RS	2.0	112.28
0284-384-03-0000	11591 RICHARDSON ST	RS	1.0	56.14
0284-384-04-0000	11581 RICHARDSON ST	RS	1.0	56.14
0284-384-08-0000	25040 CRESTVIEW RD	RS	1.0	56.14
0284-384-09-0000	25038 CRESTVIEW	RS	1.0	56.14
0284-384-12-0000	25036 CRESTVIEW DR	RS	1.0	56.14
0284-384-13-0000	25023 HURON ST	RS	1.0	56.14
0284-384-14-0000	25001 HURON AVE	RS	1.0	56.14
0284-384-15-0000	11605 RICHARDSON ST	RS	1.0	56.14
0284-384-16-0000	11613 RICHARDSON ST	RS	1.0	56.14
0284-385-02-0000	25039 CRESTVIEW DR	RS	3.0	168.42
0284-401-02-0000	24837 LAWTON AVE	RM	1.0	38.00
0284-401-03-0000	24853 LAWTON AVE	RM	1.0	38.00
0284-401-04-0000	24863 LAWTON AVE	RM	1.0	38.00
0284-401-44-0000	11514 ANDERSON ST	RS	1.0	56.14
0284-401-47-0000	24879 LAWTON AVE	RM	1.0	38.00
0284-401-52-0000	11534 ANDERSON ST	RS	1.0	56.14
0284-401-54-0000	11524 ANDERSON ST	RS	1.0	56.14

City of Loma Linda
Street Light Benefit Assessment District No. 1
Fiscal Year 2020/2021 Preliminary Assessment Roll
(Sorted by APN)

APNFmt	Situs Address	Land Use Code	EBU	Charge
0284-411-01-0000	25100 PROSPECT AVE	RSC	0.4	22.46
0284-411-02-0000	25100 PROSPECT AVE	RSC	0.4	22.46
0284-411-03-0000	25100 PROSPECT AVE	RSC	0.4	22.46
0284-411-04-0000	25100 PROSPECT AVE	RSC	0.4	22.46
0284-411-05-0000	25100 PROSPECT AVE	RSC	0.4	22.46
0284-421-01-0000	25100 PROSPECT AVE	RSC	0.4	22.46
0284-421-02-0000	25100 PROSPECT AVE	RSC	0.4	22.46
0284-421-03-0000	25100 PROSPECT AVE	RSC	0.4	22.46
0284-421-04-0000	25100 PROSPECT AVE	RSC	0.4	22.46
0284-421-05-0000	25100 PROSPECT AVE	RSC	0.4	22.46
0284-431-01-0000	11504 WELEBIR ST	RS	1.0	56.14
0284-431-02-0000	11514 WELEBIR ST	RS	1.0	56.14
0284-431-03-0000	11515 RAY CT	RS	1.0	56.14
0284-431-04-0000	11503 RAY CT	RS	1.0	56.14
0284-431-05-0000	11504 RAY CT	RS	1.0	56.14
0284-431-06-0000	11514 RAY CT	RS	1.0	56.14
0284-431-07-0000	11524 RAY CT	RS	1.0	56.14
0284-431-08-0000	11536 MURPHY ST	RS	1.0	56.14
0284-431-09-0000	11546 MURPHY ST	RS	1.0	56.14
0284-431-10-0000	11554 MURPHY ST	RS	1.0	56.14
0284-431-11-0000	11564 MURPHY ST	RS	1.0	56.14
0284-431-12-0000	11574 MURPHY ST	RS	1.0	56.14
0284-431-13-0000	11584 MURPHY ST	RS	1.0	56.14
0284-432-01-0000	11545 WELEBIR ST	RS	1.0	56.14
0284-432-02-0000	11535 WELEBIR ST	RS	1.0	56.14
0284-432-03-0000	11525 WELEBIR ST	RS	1.0	56.14
0284-432-05-0000	11505 WELEBIR ST	RS	1.0	56.14
0284-432-08-0000	11537 MANDARIN CT	RS	1.0	56.14
0284-432-09-0000	25425 MANDARIN CT	RS	1.0	56.14
0284-432-10-0000	25435 MANDARIN CT	RS	1.0	56.14
0284-432-11-0000	25445 MANDARIN CT	RS	1.0	56.14
0284-432-12-0000	25455 MANDARIN CT	RS	1.0	56.14
0284-432-13-0000	25465 MANDARIN CT	RS	1.0	56.14
0284-432-14-0000	25475 MANDARIN CT	RS	1.0	56.14
0284-432-15-0000	25485 MANDARIN CT	RS	1.0	56.14
0284-432-16-0000	25488 NICKS AVE	RS	1.0	56.14
0284-432-17-0000	25476 NICKS AVE	RS	1.0	56.14
0284-432-18-0000	25464 NICKS AVE	RS	1.0	56.14
0284-432-19-0000	25452 NICKS AVE	RS	1.0	56.14
0284-432-20-0000	25440 NICKS AVE	RS	1.0	56.14
0284-432-21-0000	25428 NICKS AVE	RS	1.0	56.14
0284-432-22-0000	25416 NICKS AVE	RS	1.0	56.14
0284-432-23-0000	25404 NICKS AVE	RS	1.0	56.14
0284-432-24-0000	11513 MANDARIN CT	RS	1.0	56.14
0284-432-25-0000	11525 MANDARIN CT	RS	1.0	56.14
0284-432-26-0000	11515 WELEBIR ST	RS	1.0	56.14
0284-433-01-0000	11580 WELEBIR ST	RS	1.0	56.14
0284-433-02-0000	11572 WELEBIR ST	RS	1.0	56.14
0284-433-03-0000	11562 WELEBIR ST	RS	1.0	56.14
0284-433-04-0000	11552 WELEBIR ST	RS	1.0	56.14
0284-433-05-0000	11542 WELEBIR ST	RS	1.0	56.14
0284-433-06-0000	11534 WELEBIR ST	RS	1.0	56.14
0284-433-07-0000	11533 MURPHY ST	RS	1.0	56.14
0284-433-08-0000	11543 MURPHY ST	RS	1.0	56.14

City of Loma Linda
Street Light Benefit Assessment District No. 1
Fiscal Year 2020/2021 Preliminary Assessment Roll
(Sorted by APN)

APNFmt	Situs Address	Land Use Code	EBU	Charge
0284-433-09-0000	11553 MURPHY ST	RS	1.0	56.14
0284-433-10-0000	11563 MURPHY ST	RS	1.0	56.14
0284-433-11-0000	11573 MURPHY ST	RS	1.0	56.14
0284-433-12-0000	11583 MURPHY ST	RS	1.0	56.14
0284-434-01-0000	11585 WELEBIR ST	RS	1.0	56.14
0284-434-02-0000	11575 WELEBIR ST	RS	1.0	56.14
0284-434-03-0000	11565 WELEBIR ST	RS	1.0	56.14
0284-434-04-0000	11585 ORANGE CREST	RS	1.0	56.14
0284-434-05-0000	11597 ORANGE CREST	RS	1.0	56.14
0284-435-01-0000	25484 MANDARIN CT	RS	1.0	56.14
0284-435-02-0000	25474 MANDARIN CT	RS	1.0	56.14
0284-435-03-0000	25464 MANDARIN CT	RS	1.0	56.14
0284-435-04-0000	25454 MANDARIN CT	RS	1.0	56.14
0284-435-05-0000	25444 MANDARIN CT	RS	1.0	56.14
0284-435-06-0000	25434 MANDARIN CT	RS	1.0	56.14
0284-435-07-0000	25435 LAWTON AVE	RS	1.0	56.14
0284-435-08-0000	25445 LAWTON AVE	RS	1.0	56.14
0284-435-09-0000	25455 LAWTON AVE	RS	1.0	56.14
0284-435-10-0000	25465 LAWTON AVE	RS	1.0	56.14
0284-435-11-0000	25475 LAWTON AVE	RS	1.0	56.14
0284-435-12-0000	25485 LAWTON AVE	RS	1.0	56.14
0284-436-01-0000	25433 NICKS AVE	RS	1.0	56.14
0284-436-02-0000	25447 NICKS AVE	RS	1.0	56.14
0284-436-03-0000	25461 NICKS AVE	RS	1.0	56.14
0284-436-04-0000	25475 NICKS AVE	RS	1.0	56.14
0284-436-05-0000	25489 NICKS AVE	RS	1.0	56.14
0284-441-01-0000	25190 BIRCH AVE	RS	1.0	56.14
0284-441-02-0000	11545 POPLAR ST	RS	1.0	56.14
0284-441-03-0000	11533 POPLAR ST	RS	1.0	56.14
0284-441-04-0000	8 POPLAR ST	RS	1.0	56.14
0284-441-05-0000	11511 POPLAR ST	RS	1.0	56.14
0284-441-06-0000	11512 POPLAR ST	RS	1.0	56.14
0284-441-07-0000	11522 POPLAR ST	RS	1.0	56.14
0284-441-08-0000	11532 POPLAR ST	RS	1.0	56.14
0284-441-09-0000	11542 POPLAR ST	RS	1.0	56.14
0284-441-10-0000	11552 POPLAR ST	RS	1.0	56.14
0284-441-11-0000	11562 POPLAR ST	RS	1.0	56.14
0284-441-12-0000	11574 POPLAR ST	RS	1.0	56.14
0284-441-13-0000	11584 POPLAR ST	RS	1.0	56.14
0284-441-14-0000	11594 POPLAR ST	RS	1.0	56.14
0284-441-15-0000	25158 CRESTVIEW DR	RS	1.0	56.14
0284-442-01-0000	25155 CRESTVIEW DR	RS	1.0	56.14
0284-442-02-0000	11626 POPLAR ST	RS	1.0	56.14
0284-442-03-0000	11650 POPLAR ST	RS	1.0	56.14
0284-442-04-0000	25156 HURON ST	RS	1.0	56.14
0284-443-01-0000	25169 HURON ST	RS	1.0	56.14
0284-443-02-0000	NO SITUS AVAILABLE	RS	1.0	56.14
0284-443-03-0000	25189 HURON	RS	1.0	56.14
0284-443-05-0000	25159 HURON AVE	RS	1.0	56.14
0284-443-06-0000	25123 HURON ST	RS	1.0	56.14
0284-443-07-0000	25139 HURON AVE	RS	1.0	56.14
0284-444-01-0000	25186 HURON ST	RS	1.0	56.14
0284-444-02-0000	11651 POPLAR ST	RS	1.0	56.14
0284-444-03-0000	11641 POPLAR ST	RS	1.0	56.14

City of Loma Linda
Street Light Benefit Assessment District No. 1
Fiscal Year 2020/2021 Preliminary Assessment Roll
(Sorted by APN)

APNFmt	Situs Address	Land Use Code	EBU	Charge
0284-444-04-0000	11627 POPLAR ST	RS	1.0	56.14
0284-444-05-0000	11617 POPLAR ST	RS	1.0	56.14
0284-444-06-0000	11605 POPLAR ST	RS	1.0	56.14
0284-444-07-0000	11595 POPLAR ST	RS	1.0	56.14
0284-444-08-0000	11585 POPLAR ST	RS	1.0	56.14
0284-444-09-0000	25185 BIRCH AVE	RS	1.0	56.14
0284-451-02-0000	11400 BENTON ST	RSC	0.16216	9.10
0284-451-03-0000	11402 BENTON ST	RSC	0.16216	9.10
0284-451-04-0000	11404 BENTON ST	RSC	0.16216	9.10
0284-451-05-0000	25206 LAWTON AVE	RSC	0.16216	9.10
0284-451-06-0000	25204 LAWTON AVE	RSC	0.16216	9.10
0284-451-07-0000	25202 LAWTON AVE	RSC	0.16216	9.10
0284-451-08-0000	25200 LAWTON AVE	RSC	0.16216	9.10
0284-451-09-0000	11406 BENTON ST	RSC	0.16216	9.10
0284-451-10-0000	11408 BENTON ST	RSC	0.16216	9.10
0284-451-11-0000	11410 BENTON ST	RSC	0.16216	9.10
0284-451-12-0000	11412 BENTON ST	RSC	0.16216	9.10
0284-451-13-0000	11414 BENTON ST	RSC	0.16216	9.10
0284-451-14-0000	11416 BENTON ST	RSC	0.16216	9.10
0284-451-15-0000	11418 BENTON ST	RSC	0.16216	9.10
0284-451-16-0000	11420 BENTON ST	RSC	0.16216	9.10
0284-451-17-0000	11422 BENTON ST	RSC	0.16216	9.10
0284-451-18-0000	11424 BENTON ST	RSC	0.16216	9.10
0284-451-19-0000	11426 BENTON ST	RSC	0.16216	9.10
0284-451-20-0000	11428 BENTON ST	RSC	0.16216	9.10
0284-451-21-0000	11430 BENTON ST	RSC	0.16216	9.10
0284-451-22-0000	11432 BENTON ST	RSC	0.16216	9.10
0284-451-23-0000	11434 BENTON ST	RSC	0.16216	9.10
0284-451-24-0000	11436 BENTON ST	RSC	0.16216	9.10
0284-451-25-0000	11438 BENTON ST	RSC	0.16216	9.10
0284-451-26-0000	11440 BENTON ST	RSC	0.16216	9.10
0284-451-27-0000	11442 BENTON ST	RSC	0.16216	9.10
0284-451-28-0000	11444 BENTON ST	RSC	0.16216	9.10
0284-451-29-0000	11446 BENTON ST	RSC	0.16216	9.10
0284-451-30-0000	11448 BENTON ST	RSC	0.16216	9.10
0284-451-31-0000	11450 BENTON ST	RSC	0.16216	9.10
0284-451-32-0000	11464 BENTON ST	RSC	0.16216	9.10
0284-451-33-0000	11462 BENTON ST	RSC	0.16216	9.10
0284-451-34-0000	11460 BENTON ST	RSC	0.16216	9.10
0284-451-35-0000	11452 BENTON ST	RSC	0.16216	9.10
0284-451-36-0000	11454 BENTON ST	RSC	0.16216	9.10
0284-451-37-0000	11456 BENTON ST	RSC	0.16216	9.10
0284-451-38-0000	11458 BENTON ST	RSC	0.16216	9.10
0284-461-01-0000	25208 LAWTON AVE	RSC	0.3871	21.73
0284-461-02-0000	25210 LAWTON AVE	RSC	0.3871	21.73
0284-461-03-0000	25212 LAWTON AVE	RSC	0.3871	21.73
0284-461-04-0000	25214 LAWTON AVE	RSC	0.3871	21.73
0284-461-05-0000	25222 LAWTON AVE	RSC	0.3871	21.73
0284-461-06-0000	25220 LAWTON AVE	RSC	0.3871	21.73
0284-461-07-0000	25218 LAWTON AVE	RSC	0.3871	21.73
0284-461-08-0000	25216 LAWTON AVE	RSC	0.3871	21.73
0284-461-09-0000	25224 LAWTON AVE	RSC	0.3871	21.73
0284-461-10-0000	25226 LAWTON AVE	RSC	0.3871	21.73
0284-461-11-0000	25228 LAWTON AVE	RSC	0.3871	21.73

City of Loma Linda
Street Light Benefit Assessment District No. 1
Fiscal Year 2020/2021 Preliminary Assessment Roll
(Sorted by APN)

APNFmt	Situs Address	Land Use Code	EBU	Charge
0284-461-12-0000	25230 LAWTON AVE	RSC	0.3871	21.73
0284-461-13-0000	25246 LAWTON AVE	RSC	0.3871	21.73
0284-461-14-0000	25244 LAWTON AVE	RSC	0.3871	21.73
0284-461-15-0000	25242 LAWTON AVE	RSC	0.3871	21.73
0284-461-16-0000	25240 LAWTON AVE	RSC	0.3871	21.73
0284-461-17-0000	25232 LAWTON AVE	RSC	0.3871	21.73
0284-461-18-0000	25234 LAWTON AVE	RSC	0.3871	21.73
0284-461-19-0000	25236 LAWTON AVE	RSC	0.3871	21.73
0284-461-20-0000	25238 LAWTON AVE	RSC	0.3871	21.73
0284-461-21-0000	11466 BENTON ST	RSC	0.3871	21.73
0284-461-22-0000	11468 BENTON ST	RSC	0.3871	21.73
0284-461-23-0000	11470 BENTON ST	RSC	0.3871	21.73
0284-461-24-0000	11478 BENTON ST	RSC	0.3871	21.73
0284-461-25-0000	11476 BENTON ST	RSC	0.3871	21.73
0284-461-26-0000	11474 BENTON ST	RSC	0.3871	21.73
0284-461-27-0000	11472 BENTON ST	RSC	0.3871	21.73
0284-461-28-0000	25266 LAWTON AVE	RSC	0.3871	21.73
0284-461-29-0000	25274 LAWTON AVE	RSC	0.3871	21.73
0284-461-30-0000	25280 LAWTON AVE	RSC	0.3871	21.73
0284-461-31-0000	11486 BENTON ST	RSC	0.3871	21.73
0284-471-01-0000	25386 LAWTON AVE	RSC	0.60714	34.09
0284-471-02-0000	25372 LAWTON AVE	RSC	0.60714	34.09
0284-471-03-0000	25368 LAWTON AVE	RSC	0.60714	34.09
0284-471-04-0000	25358 LAWTON AVE	RSC	0.60714	34.09
0284-471-05-0000	25352 LAWTON AVE	RSC	0.60714	34.09
0284-471-06-0000	25342 LAWTON AVE	RSC	0.60714	34.09
0284-471-07-0000	25338 LAWTON AVE	RSC	0.60714	34.09
0284-471-08-0000	25324 LAWTON AVE	RSC	0.60714	34.09
0284-471-09-0000	11491 BENTON ST	RSC	0.60714	34.09
0284-471-10-0000	11481 BENTON ST	RSC	0.60714	34.09
0284-471-11-0000	11471 BENTON ST	RSC	0.60714	34.09
0284-471-12-0000	11461 BENTON ST	RSC	0.60714	34.09
0284-471-13-0000	11451 BENTON ST	RSC	0.60714	34.09
0284-471-14-0000	11453 BENTON ST	RSC	0.60714	34.09
0284-471-15-0000	11463 BENTON ST	RSC	0.60714	34.09
0284-471-16-0000	11473 BENTON ST	RSC	0.60714	34.09
0284-471-17-0000	11493 BENTON ST	RSC	0.60714	34.09
0284-471-18-0000	11497 BENTON ST	RSC	0.60714	34.09
0284-471-19-0000	11455 BENTON ST	RSC	0.60714	34.09
0284-471-20-0000	11499 BENTON ST	RSC	0.60714	34.09
0284-471-21-0000	11495 BENTON ST	RSC	0.60714	34.09
0284-471-22-0000	11477 BENTON ST	RSC	0.60714	34.09
0284-471-23-0000	11467 BENTON ST	RSC	0.60714	34.09
0284-471-24-0000	11457 BENTON ST	RSC	0.60714	34.09
0284-471-25-0000	11459 BENTON ST	RSC	0.60714	34.09
0284-471-26-0000	11469 BENTON ST	RSC	0.60714	34.09
0284-471-27-0000	11479 BENTON ST	RSC	0.60714	34.09
0284-471-28-0000	11489 BENTON ST	RSC	0.60714	34.09
0284-481-01-0000	11450 LOMA LINDA DR	RSC	0.60714	34.09
0284-481-02-0000	11460 LOMA LINDA DR	RSC	0.60714	34.09
0284-481-03-0000	11470 LOMA LINDA DR	RSC	0.60714	34.09
0284-481-04-0000	11480 LOMA LINDA DR	RSC	0.60714	34.09
0284-481-05-0000	11490 LOMA LINDA DR	RSC	0.60714	34.09
0284-481-06-0000	25474 LAWTON AVE	RSC	0.60714	34.09

City of Loma Linda
Street Light Benefit Assessment District No. 1
Fiscal Year 2020/2021 Preliminary Assessment Roll
(Sorted by APN)

APNFmt	Situs Address	Land Use Code	EBU	Charge
0284-481-07-0000	25462 LAWTON AVE	RSC	0.60714	34.09
0284-481-08-0000	25456 LAWTON AVE	RSC	0.60714	34.09
0284-481-09-0000	25448 LAWTON AVE	RSC	0.60714	34.09
0284-481-10-0000	25440 LAWTON AVE	RSC	0.60714	34.09
0284-481-11-0000	25432 LAWTON AVE	RSC	0.60714	34.09
0284-481-12-0000	25426 LAWTON AVE	RSC	0.60714	34.09
0284-481-13-0000	25414 LAWTON AVE	RSC	0.60714	34.09
0284-481-14-0000	11472 LOMA LINDA DR	RSC	0.60714	34.09
0284-481-15-0000	11462 LOMA LINDA DR	RSC	0.60714	34.09
0284-481-16-0000	11452 LOMA LINDA DR	RSC	0.60714	34.09
0284-481-17-0000	11442 LOMA LINDA DR	RSC	0.60714	34.09
0284-481-18-0000	11448 LOMA LINDA DR	RSC	0.60714	34.09
0284-481-19-0000	11458 LOMA LINDA DR	RSC	0.60714	34.09
0284-481-20-0000	11468 LOMA LINDA DR	RSC	0.60714	34.09
0284-481-21-0000	11484 LOMA LINDA DR	RSC	0.60714	34.09
0284-481-22-0000	11488 LOMA LINDA DR	RSC	0.60714	34.09
0284-481-23-0000	11446 LOMA LINDA DR	RSC	0.60714	34.09
0284-481-24-0000	11486 LOMA LINDA DR	RSC	0.60714	34.09
0284-481-25-0000	11482 LOMA LINDA DR	RSC	0.60714	34.09
0284-481-26-0000	11464 LOMA LINDA DR	RSC	0.60714	34.09
0284-481-27-0000	11454 LOMA LINDA DR	RSC	0.60714	34.09
0284-481-28-0000	11444 LOMA LINDA DR	RSC	0.60714	34.09
0284-491-01-0000	11610 MURPHY	RS	1.0	56.14
0284-491-02-0000	11620 MURPHY	RS	1.0	56.14
0284-491-03-0000	11632 MURPHY	RS	1.0	56.14
0284-491-04-0000	11642 MURPHY	RS	1.0	56.14
0284-491-05-0000	11654 MURPHY	RS	1.0	56.14
0284-491-06-0000	25312 HURON	RS	1.0	56.14
0284-492-01-0000	11608 WELEBIR ST	RS	1.0	56.14
0284-492-02-0000	11618 WELEBIR ST	RS	1.0	56.14
0284-492-03-0000	11630 WELEBIR ST	RS	1.0	56.14
0284-492-04-0000	11642 WELEBIR	RS	1.0	56.14
0284-492-05-0000	11652 WELEBIR ST	RS	1.0	56.14
0284-492-06-0000	25360 HURON	RS	1.0	56.14
0284-492-07-0000	11665 MURPHY	RS	1.0	56.14
0284-492-08-0000	11653 MURPHY	RS	1.0	56.14
0284-492-09-0000	11643 MURPHY	RS	1.0	56.14
0284-492-10-0000	11631 MURPHY	RS	1.0	56.14
0284-492-11-0000	11619 MURPHY ST	RS	1.0	56.14
0284-492-12-0000	11609 MURPHY	RS	1.0	56.14
0284-493-01-0000	25400 HURON ST	RS	1.0	56.14
0284-493-02-0000	11657 WELEBIR	RS	1.0	56.14
0284-493-03-0000	11641 WELEBIR	RS	1.0	56.14
0284-493-04-0000	11629 WELEBIR ST	RS	1.0	56.14
0284-493-05-0000	11615 WELEBIR ST	RS	1.0	56.14
0284-493-06-0000	11609 ORANGE CREST	RS	1.0	56.14
0284-493-07-0000	25417 ORANGE CREST	RS	1.0	56.14
0284-493-08-0000	25429 ORANGE CREST	RS	1.0	56.14
0284-493-09-0000	25441 ORANGE CREST	RS	1.0	56.14
0284-493-10-0000	25453 ORANGE CREST WAY	RS	1.0	56.14
0284-493-11-0000	25465 ORANGE CREST	RS	1.0	56.14
0284-493-12-0000	25477 ORANGE CREST	RS	1.0	56.14
0284-493-13-0000	25489 ORANGE CREST	RS	1.0	56.14
0284-493-14-0000	25488 HURON ST	RS	1.0	56.14

City of Loma Linda
Street Light Benefit Assessment District No. 1
Fiscal Year 2020/2021 Preliminary Assessment Roll
(Sorted by APN)

APNFmt	Situs Address	Land Use Code	EBU	Charge
0284-493-15-0000	25476 HURON ST	RS	1.0	56.14
0284-493-16-0000	25464 HURON ST	RS	1.0	56.14
0284-493-17-0000	25452 HURON ST	RS	1.0	56.14
0284-493-18-0000	25440 HURON ST	RS	1.0	56.14
0284-493-19-0000	25428 HURON ST	RS	1.0	56.14
0284-493-20-0000	25416 HURON ST	RS	1.0	56.14
0284-494-01-0000	25305 HURON	RS	1.0	56.14
0284-494-02-0000	25317 HURON	RS	1.0	56.14
0284-494-03-0000	25329 HURON ST	RS	1.0	56.14
0284-494-04-0000	25341 HURON	RS	1.0	56.14
0284-494-05-0000	25353 HURON	RS	1.0	56.14
0284-494-06-0000	11690 WELEBIR	RS	1.0	56.14
0284-495-01-0000	11695 WELEBIR	RS	1.0	56.14
0284-495-02-0000	25387 HURON	RS	1.0	56.14
0284-495-09-0000	25441 HURON ST	RS	1.0	56.14
0284-495-10-0000	0 HURON ST	RS	1.0	56.14
0284-495-11-0000	25461 HURON ST	RS	1.0	56.14
0284-495-12-0000	25487 HURON ST	RS	1.0	56.14
0284-496-01-0000	25488 ORANGE CREST	RS	1.0	56.14
0284-496-02-0000	25474 ORANGE CREST	RS	1.0	56.14
0284-496-03-0000	25460 ORANGE CREST	RS	1.0	56.14
0284-496-04-0000	25446 ORANGE CREST	RS	1.0	56.14
0284-496-05-0000	25432 ORANGE CREST	RS	1.0	56.14
0284-501-01-0000	11512 PECAN WAY	RS	1.0	56.14
0284-501-02-0000	11526 PECAN WAY	RS	1.0	56.14
0284-501-03-0000	11540 PECAN WAY	RS	1.0	56.14
0284-501-04-0000	11554 PECAN WAY	RS	1.0	56.14
0284-501-05-0000	11576 PECAN WAY	RS	1.0	56.14
0284-501-06-0000	11588 PECAN WAY	RS	1.0	56.14
0284-501-07-0000	11602 PECAN WAY	RS	1.0	56.14
0284-501-08-0000	11616 PECAN WAY	RS	1.0	56.14
0284-501-09-0000	11630 PECAN WAY	RS	1.0	56.14
0284-501-10-0000	11642 PECAN WAY	RS	1.0	56.14
0284-501-11-0000	11652 PECAN WAY	RS	1.0	56.14
0284-501-12-0000	11666 PECAN WAY	RS	1.0	56.14
0284-501-13-0000	25205 HURON ST	RS	1.0	56.14
0284-501-14-0000	25219 HURON ST	RS	1.0	56.14
0284-501-15-0000	25245 HURON ST	RS	1.0	56.14
0284-501-16-0000	25257 HURON ST	RS	1.0	56.14
0284-501-17-0000	25271 HURON ST	RS	1.0	56.14
0284-501-18-0000	25283 HURON ST	RS	1.0	56.14
0284-501-19-0000	25295 HURON ST	RS	1.0	56.14
0284-501-20-0000	11665 CEDAR WAY	RS	1.0	56.14
0284-501-21-0000	11651 CEDAR WAY	RS	1.0	56.14
0284-501-22-0000	11639 CEDAR WAY	RS	1.0	56.14
0284-501-23-0000	11627 CEDAR WAY	RS	1.0	56.14
0284-501-24-0000	11617 CEDAR WAY	RS	1.0	56.14
0284-501-25-0000	11603 CEDAR WAY	RS	1.0	56.14
0284-501-26-0000	11589 CEDAR WAY	RS	1.0	56.14
0284-501-27-0000	11577 CEDAR WAY	RS	1.0	56.14
0284-501-28-0000	11565 CEDAR WAY	RS	1.0	56.14
0284-501-29-0000	11553 CEDAR WAY	RS	1.0	56.14
0284-501-30-0000	11539 CEDAR WAY	RS	1.0	56.14
0284-501-31-0000	11525 CEDAR	RS	1.0	56.14

City of Loma Linda
Street Light Benefit Assessment District No. 1
Fiscal Year 2020/2021 Preliminary Assessment Roll
(Sorted by APN)

APNFmt	Situs Address	Land Use Code	EBU	Charge
0284-501-32-0000	11511 CEDAR WAY	RS	1.0	56.14
0284-501-33-0000	11512 CEDAR WAY	RS	1.0	56.14
0284-501-34-0000	11526 CEDAR WAY	RS	1.0	56.14
0284-501-35-0000	11525 PECAN WAY	RS	1.0	56.14
0284-501-36-0000	11511 PECAN WAY	RS	1.0	56.14
0284-501-37-0000	11548 CEDAR WAY	RS	1.0	56.14
0284-501-38-0000	11562 CEDAR WAY	RS	1.0	56.14
0284-501-39-0000	11574 CEDAR WAY	RS	1.0	56.14
0284-501-40-0000	11584 CEDAR WAY	RS	1.0	56.14
0284-501-41-0000	11598 CEDAR WAY	RS	1.0	56.14
0284-501-42-0000	11610 CEDAR WAY	RS	1.0	56.14
0284-501-43-0000	11622 CEDAR WAY	RS	1.0	56.14
0284-501-44-0000	11636 CEDAR WAY	RS	1.0	56.14
0284-501-45-0000	11652 CEDAR WAY	RS	1.0	56.14
0284-501-46-0000	11666 CEDAR WAY	RS	1.0	56.14
0284-501-47-0000	11667 PECAN WAY	RS	1.0	56.14
0284-501-48-0000	11653 PECAN WAY	RS	1.0	56.14
0284-501-49-0000	11637 PECAN WAY	RS	1.0	56.14
0284-501-50-0000	11623 PECAN WAY	RS	1.0	56.14
0284-501-51-0000	11611 PECAN WAY	RS	1.0	56.14
0284-501-52-0000	11599 PECAN WAY	RS	1.0	56.14
0284-501-53-0000	11585 PECAN WAY	RS	1.0	56.14
0284-501-54-0000	11575 PECAN WAY	RS	1.0	56.14
0284-501-55-0000	11563 PECAN WAY	RS	1.0	56.14
0284-501-56-0000	11549 PECAN WAY	RS	1.0	56.14
0284-511-01-0000	25511 MANDARIN CT	RS	1.0	56.14
0284-511-02-0000	25523 MANDARIN CT	RS	1.0	56.14
0284-511-03-0000	25535 MANDARIN CT	RS	1.0	56.14
0284-511-04-0000	25547 MANDARIN CT	RS	1.0	56.14
0284-511-05-0000	25559 MANDARIN CT	RS	1.0	56.14
0284-511-06-0000	25571 MANDARIN CT	RS	1.0	56.14
0284-511-07-0000	25581 MANDARIN CT	RS	1.0	56.14
0284-511-08-0000	25590 MANDARIN CT	RS	1.0	56.14
0284-511-09-0000	25580 MANDARIN CT	RS	1.0	56.14
0284-511-10-0000	25570 MANDARIN CT	RS	1.0	56.14
0284-511-11-0000	25558 MANDARIN CT	RS	1.0	56.14
0284-511-12-0000	25546 MANDARIN CT	RS	1.0	56.14
0284-511-13-0000	25534 MANDARIN CT	RS	1.0	56.14
0284-511-14-0000	25522 MANDARIN CT	RS	1.0	56.14
0284-511-15-0000	25510 MANDARIN CT	RS	1.0	56.14
0284-511-16-0000	25511 LAWTON AVE	RS	1.0	56.14
0284-511-17-0000	25523 LAWTON AVE	RS	1.0	56.14
0284-511-18-0000	25535 LAWTON AVE	RS	1.0	56.14
0284-511-19-0000	25547 LAWTON AVE	RS	1.0	56.14
0284-511-20-0000	25559 LAWTON AVE	RS	1.0	56.14
0284-511-21-0000	25571 LAWTON AVE	RS	1.0	56.14
0284-511-22-0000	25583 LAWTON AVE	RS	1.0	56.14
0284-511-23-0000	25595 LAWTON AVE	RS	1.0	56.14
0284-511-24-0000	11510 CIELO LN	RS	1.0	56.14
0284-511-25-0000	11520 CIELO LN	RS	1.0	56.14
0284-511-26-0000	11532 CIELO LN	RS	1.0	56.14
0284-511-27-0000	11542 CIELO LN	RS	1.0	56.14
0284-511-28-0000	11552 CIELO LN	RS	1.0	56.14
0284-511-29-0000	11562 CIELO LN	RS	1.0	56.14

City of Loma Linda
Street Light Benefit Assessment District No. 1
Fiscal Year 2020/2021 Preliminary Assessment Roll
(Sorted by APN)

APNFmt	Situs Address	Land Use Code	EBU	Charge
0284-511-30-0000	11572 CIELO LN	RS	1.0	56.14
0284-511-31-0000	11582 CIELO LN	RS	1.0	56.14
0284-511-32-0000	11594 CIELO LN	RS	1.0	56.14
0284-511-33-0000	11595 CIELO LN	RS	1.0	56.14
0284-511-34-0000	11585 CIELO LN	RS	1.0	56.14
0284-511-35-0000	11573 CIELO LN	RS	1.0	56.14
0284-511-36-0000	11563 CIELO LN	RS	1.0	56.14
0284-511-37-0000	11553 CIELO LN	RS	1.0	56.14
0284-511-38-0000	11543 CIELO LN	RS	1.0	56.14
0284-511-39-0000	11533 CIELO LN	RS	1.0	56.14
0284-511-40-0000	11521 CIELO LN	RS	1.0	56.14
0284-511-41-0000	11511 CIELO LN	RS	1.0	56.14
0284-511-42-0000	25511 NICKS AVE	RS	1.0	56.14
0284-511-43-0000	25523 E NICKS AVE	RS	1.0	56.14
0284-511-44-0000	25535 E NICKS AVE	RS	1.0	56.14
0284-511-45-0000	25547 NICKS AVE	RS	1.0	56.14
0284-511-46-0000	25559 E NICKS ST	RS	1.0	56.14
0284-511-47-0000	25571 NICKS AVE	RS	1.0	56.14
0284-511-48-0000	25581 E NICKS AVE	RS	1.0	56.14
0284-511-49-0000	25590 NICKS AVE	RS	1.0	56.14
0284-511-50-0000	25580 E NICKS AVE	RS	1.0	56.14
0284-511-51-0000	25570 NICKS AVE	RS	1.0	56.14
0284-511-52-0000	25558 NICKS AVE	RS	1.0	56.14
0284-511-53-0000	25546 E NICKS AVE	RS	1.0	56.14
0284-511-54-0000	25534 E NICKS AVE	RS	1.0	56.14
0284-511-55-0000	25522 NICKS AVE	RS	1.0	56.14
0284-511-56-0000	25510 E NICKS AVE	RS	1.0	56.14
0284-511-57-0000	25699 LAWTON ST	RSC	0.59259	33.27
0284-511-58-0000	25697 LAWTON ST	RSC	0.59259	33.27
0284-511-59-0000	25695 LAWTON ST	RSC	0.59259	33.27
0284-511-60-0000	25693 LAWTON ST	RSC	0.59259	33.27
0284-511-61-0000	25691 LAWTON ST	RSC	0.59259	33.27
0284-511-62-0000	25689 LAWTON ST	RSC	0.59259	33.27
0284-511-63-0000	25687 LAWTON ST	RSC	0.59259	33.27
0284-511-64-0000	25685 LAWTON ST	RSC	0.59259	33.27
0284-511-65-0000	25683 LAWTON ST	RSC	0.59259	33.27
0284-511-66-0000	25681 LAWTON ST	RSC	0.59259	33.27
0284-511-67-0000	25679 LAWTON ST	RSC	0.59259	33.27
0284-511-68-0000	25677 LAWTON ST	RSC	0.59259	33.27
0284-511-69-0000	25675 LAWTON ST	RSC	0.59259	33.27
0284-511-70-0000	25673 LAWTON ST	RSC	0.59259	33.27
0284-511-71-0000	25651 LAWTON ST	RSC	0.59259	33.27
0284-511-72-0000	25649 LAWTON ST	RSC	0.59259	33.27
0284-511-73-0000	25647 LAWTON ST	RSC	0.59259	33.27
0284-511-74-0000	25653 LAWTON ST	RSC	0.59259	33.27
0284-511-75-0000	25655 LAWTON ST	RSC	0.59259	33.27
0284-511-76-0000	25657 LAWTON ST	RSC	0.59259	33.27
0284-511-77-0000	25659 LAWTON ST	RSC	0.59259	33.27
0284-511-78-0000	25661 LAWTON ST	RSC	0.59259	33.27
0284-511-79-0000	25663 LAWTON ST	RSC	0.59259	33.27
0284-511-80-0000	25665 LAWTON ST	RSC	0.59259	33.27
0284-511-81-0000	25667 LAWTON ST	RSC	0.59259	33.27
0284-511-82-0000	25669 LAWTON ST	RSC	0.59259	33.27
0284-511-83-0000	25671 LAWTON ST	RSC	0.59259	33.27

City of Loma Linda
Street Light Benefit Assessment District No. 1
Fiscal Year 2020/2021 Preliminary Assessment Roll
(Sorted by APN)

APNFmt	Situs Address	Land Use Code	EBU	Charge
0284-521-01-0000	11604 CIELO LN	RS	1.0	56.14
0284-521-02-0000	11614 CIELO LN	RS	1.0	56.14
0284-521-03-0000	11624 CIELO LN	RS	1.0	56.14
0284-521-04-0000	11634 CIELO LN	RS	1.0	56.14
0284-521-05-0000	11644 CIELO LN	RS	1.0	56.14
0284-521-06-0000	11654 CIELO LN	RS	1.0	56.14
0284-521-07-0000	11666 CIELO LN	RS	1.0	56.14
0284-521-08-0000	11684 CIELO LN	RS	1.0	56.14
0284-521-09-0000	11696 CIELO LN	RS	1.0	56.14
0284-521-10-0000	11697 CIELO LN	RS	1.0	56.14
0284-521-11-0000	11685 CIELO LN	RS	1.0	56.14
0284-521-12-0000	11667 CIELO LN	RS	1.0	56.14
0284-521-13-0000	11655 CIELO LN	RS	1.0	56.14
0284-521-14-0000	11645 CIELO LN	RS	1.0	56.14
0284-521-15-0000	11635 CIELO LN	RS	1.0	56.14
0284-521-16-0000	11625 CIELO LN	RS	1.0	56.14
0284-521-17-0000	11615 CIELO LN	RS	1.0	56.14
0284-521-18-0000	11605 CIELO LN	RS	1.0	56.14
0284-521-19-0000	25511 HURON ST	RS	1.0	56.14
0284-521-20-0000	25525 HURON ST	RS	1.0	56.14
0284-521-21-0000	25539 HURON ST	RS	1.0	56.14
0284-521-22-0000	25553 HURON ST	RS	1.0	56.14
0284-521-23-0000	25567 HURON ST	RS	1.0	56.14
0284-521-24-0000	25581 HURON ST	RS	1.0	56.14
0284-521-25-0000	25595 HURON ST	RS	1.0	56.14
0284-521-26-0000	25594 HURON ST	RS	1.0	56.14
0284-521-27-0000	25582 HURON ST	RS	1.0	56.14
0284-521-28-0000	25570 HURON ST	RS	1.0	56.14
0284-521-29-0000	25558 HURON ST	RS	1.0	56.14
0284-521-30-0000	25546 HURON ST	RS	1.0	56.14
0284-521-31-0000	25534 HURON ST	RS	1.0	56.14
0284-521-32-0000	25522 HURON ST	RS	1.0	56.14
0284-521-33-0000	25510 HURON ST	RS	1.0	56.14
0284-521-34-0000	25511 ORANGE CREST	RS	1.0	56.14
0284-521-35-0000	25523 ORANGE CREST	RS	1.0	56.14
0284-521-36-0000	25535 ORANGE CREST	RS	1.0	56.14
0284-521-37-0000	25547 ORANGE CREST	RS	1.0	56.14
0284-521-38-0000	25559 ORANGE CREST	RS	1.0	56.14
0284-521-39-0000	25571 ORANGE CREST	RS	1.0	56.14
0284-521-40-0000	25581 E ORANGE CREST	RS	1.0	56.14
0284-521-41-0000	25590 E ORANGE CREST	RS	1.0	56.14
0284-521-42-0000	25580 E ORANGE CREST	RS	1.0	56.14
0284-521-43-0000	25570 E ORANGE CREST	RS	1.0	56.14
0284-521-44-0000	25558 ORANGE CREST	RS	1.0	56.14
0284-521-45-0000	25546 ORANGE CREST	RS	1.0	56.14
0284-521-46-0000	25534 E ORANGE CREST	RS	1.0	56.14
0284-521-47-0000	25522 ORANGE CREST	RS	1.0	56.14
0284-521-48-0000	25510 E ORANGE CREST	RS	1.0	56.14
0284-521-49-0000	25644 HURON ST	RSC	0.59286	33.28
0284-521-50-0000	25646 HURON ST	RSC	0.59286	33.28
0284-521-51-0000	25648 HURON ST	RSC	0.59286	33.28
0284-521-52-0000	25670 HURON ST	RSC	0.59286	33.28
0284-521-53-0000	25672 HURON ST	RSC	0.59286	33.28
0284-521-54-0000	25674 HURON ST	RSC	0.59286	33.28

City of Loma Linda
Street Light Benefit Assessment District No. 1
Fiscal Year 2020/2021 Preliminary Assessment Roll
(Sorted by APN)

APNFmt	Situs Address	Land Use Code	EBU	Charge
0284-521-55-0000	25676 HURON ST	RSC	0.59286	33.28
0284-521-56-0000	25678 HURON ST	RSC	0.59286	33.28
0284-521-57-0000	25680 HURON ST	RSC	0.59286	33.28
0284-521-58-0000	25682 HURON ST	RSC	0.59286	33.28
0284-521-59-0000	25684 HURON ST	RSC	0.59286	33.28
0284-521-60-0000	25686 HURON ST	RSC	0.59286	33.28
0284-521-61-0000	25688 HURON ST	RSC	0.59286	33.28
0284-521-62-0000	25690 HURON ST	RSC	0.59286	33.28
0284-521-63-0000	25692 HURON ST	RSC	0.59286	33.28
0284-521-64-0000	25694 HURON ST	RSC	0.59286	33.28
0284-521-65-0000	25696 HURON ST	RSC	0.59286	33.28
0284-521-66-0000	25698 HURON ST	RSC	0.59286	33.28
0284-521-67-0000	25668 HURON ST	RSC	0.59286	33.28
0284-521-68-0000	25666 HURON ST	RSC	0.59286	33.28
0284-521-69-0000	25664 HURON ST	RSC	0.59286	33.28
0284-521-70-0000	25662 HURON ST	RSC	0.59286	33.28
0284-521-71-0000	25660 HURON ST	RSC	0.59286	33.28
0284-521-72-0000	25658 HURON ST	RSC	0.59286	33.28
0284-521-73-0000	25656 HURON ST	RSC	0.59286	33.28
0284-521-74-0000	25654 HURON ST	RSC	0.59286	33.28
0284-521-75-0000	25652 HURON ST	RSC	0.59286	33.28
0284-521-76-0000	25650 HURON ST	RSC	0.59286	33.28
0284-521-78-0000	25661 HURON ST	RS	1.0	56.14
0284-521-79-0000	25677 HURON ST	RS	1.0	56.14
0284-521-80-0000	25693 HURON ST	RS	1.0	56.14
0284-531-01-0000	10993 RINCON ST	RS	1.0	56.14
0284-531-02-0000	10983 RINCON ST	RS	1.0	56.14
0284-531-03-0000	10973 RINCON ST	RS	1.0	56.14
0284-531-04-0000	10963 RINCON ST	RS	1.0	56.14
0284-531-05-0000	10953 RINCON ST	RS	1.0	56.14
0284-531-06-0000	10943 RINCON ST	RS	1.0	56.14
0284-531-07-0000	10933 RINCON ST	RS	1.0	56.14
0284-531-08-0000	10923 RINCON ST	RS	1.0	56.14
0284-531-09-0000	10913 RINCON ST	RS	1.0	56.14
0284-531-10-0000	10903 RINCON 09 ST	RS	1.0	56.14
0284-531-11-0000	24555 CANADA ST	RS	1.0	56.14
0284-531-12-0000	24567 CANADA ST	RS	1.0	56.14
0284-531-13-0000	24573 CANADA ST	RS	1.0	56.14
0284-531-18-0000	24576 CANADA ST	RS	1.0	56.14
0284-531-19-0000	24566 CANADA ST	RS	1.0	56.14
0284-531-20-0000	24554 CANADA ST	RS	1.0	56.14
0284-531-22-0000	24510 CANADA 04 ST	RS	1.0	56.14
0284-531-23-0000	10912 RINCON 18 ST	RS	1.0	56.14
0284-531-24-0000	10922 RINCON 28 ST	RS	1.0	56.14
0284-531-25-0000	10932 RINCON 38 ST	RS	1.0	56.14
0284-531-26-0000	10942 RINCON ST	RS	1.0	56.14
0284-531-27-0000	10952 RINCON 58 ST	RS	1.0	56.14
0284-531-28-0000	10962 RINCON 68 ST	RS	1.0	56.14
0284-531-29-0000	10972 RINCON 78 ST	RS	1.0	56.14
0284-531-30-0000	10982 RINCON 88 ST	RS	1.0	56.14
0284-531-31-0000	10992 RINCON 98 ST	RS	1.0	56.14
0284-531-32-0000	24594 CANADA ST	RS	1.0	56.14
0284-531-33-0000	24629 CANADA ST	RS	1.0	56.14
0284-531-34-0000	24613 CANADA ST	RS	1.0	56.14

City of Loma Linda
Street Light Benefit Assessment District No. 1
Fiscal Year 2020/2021 Preliminary Assessment Roll
(Sorted by APN)

APNFmt	Situs Address	Land Use Code	EBU	Charge
0284-531-35-0000	24589 CANADA ST	RS	1.0	56.14
0284-541-01-0000	25624 CARROL CT	RS	1.0	56.14
0284-541-02-0000	25612 CARROL CT	RS	1.0	56.14
0284-541-03-0000	25611 CARROL CT	RS	1.0	56.14
0284-541-04-0000	25623 CARROL CT	RS	1.0	56.14
0284-541-05-0000	25624 ALLEN WAY	RS	1.0	56.14
0284-541-06-0000	25612 ALLEN WAY	RS	1.0	56.14
0284-541-07-0000	25613 ALLEN WAY	RS	1.0	56.14
0284-541-08-0000	25627 ALLEN WAY	RS	1.0	56.14
0284-541-09-0000	25641 ALLEN WAY	RS	1.0	56.14
0284-541-10-0000	25655 ALLEN WAY	RS	1.0	56.14
0284-541-11-0000	25669 ALLEN WAY	RS	1.0	56.14
0284-541-12-0000	25683 ALLEN WAY	RS	1.0	56.14
0284-541-13-0000	25695 ALLEN WAY	RS	1.0	56.14
0284-541-14-0000	25696 ALLEN WAY	RS	1.0	56.14
0284-541-15-0000	25684 ALLEN WAY	RS	1.0	56.14
0284-541-16-0000	25672 ALLEN WAY	RS	1.0	56.14
0284-541-17-0000	25660 ALLEN WAY	RS	1.0	56.14
0284-541-18-0000	25648 ALLEN WAY	RS	1.0	56.14
0284-541-19-0000	25647 CARROL CT	RS	1.0	56.14
0284-541-20-0000	25659 CARROL CT	RS	1.0	56.14
0284-541-21-0000	25671 CARROL CT	RS	1.0	56.14
0284-541-22-0000	25683 CARROL CT	RS	1.0	56.14
0284-541-23-0000	25695 CARROL CT	RS	1.0	56.14
0284-541-24-0000	25696 CARROL CT	RS	1.0	56.14
0284-541-25-0000	25684 CARROL CT	RS	1.0	56.14
0284-541-26-0000	25672 CARROL CT	RS	1.0	56.14
0284-541-27-0000	25660 CARROL CT	RS	1.0	56.14
0284-541-28-0000	25648 CARROL CT	RS	1.0	56.14
0284-551-01-0000	11721 WELEBIR ST	RS	1.0	56.14
0284-551-02-0000	11731 WELEBIR ST	RS	1.0	56.14
0284-551-03-0000	11751 WELEBIR ST	RS	1.0	56.14
0284-551-04-0000	11761 WELIBIR ST	RS	1.0	56.14
0284-551-05-0000	0 WELEBIR ST	RS	1.0	56.14
0284-551-06-0000	11781 WELEBIR ST	RS	1.0	56.14
0284-551-07-0000	11722 WELIBIR ST	RS	1.0	56.14
0284-551-08-0000	25342 CYPRESS ST	RS	1.0	56.14
0284-551-09-0000	25330 CYPRESS ST	RS	1.0	56.14
0284-551-10-0000	25316 CYPRESS ST	RS	1.0	56.14
0284-551-11-0000	25306 CYPRESS ST	RS	1.0	56.14
0284-551-12-0000	25296 CYPRESS ST	RS	1.0	56.14
0284-551-13-0000	11771 ALMOND CT	RS	1.0	56.14
0284-551-14-0000	11761 ALMOND CT	RS	1.0	56.14
0284-551-15-0000	11751 ALMOND CT	RS	1.0	56.14
0284-551-16-0000	25323 CYPRESS ST	RS	1.0	56.14
0284-551-17-0000	25337 CYPRESS ST	RS	1.0	56.14
0284-551-18-0000	11746 WELEBIR ST	RS	1.0	56.14
0284-551-19-0000	11756 WELEBIR ST	RS	1.0	56.14
0284-551-20-0000	11762 WELEBIR ST	RS	1.0	56.14
0284-551-24-0000	11778 WELEBIR ST	RS	1.0	56.14
0284-551-27-0000	0 ALMOND CT	RS	1.0	56.14
0284-561-01-0000	25284 CYPRESS ST	RS	1.0	56.14
0284-561-02-0000	25272 CYPRESS ST	RS	1.0	56.14
0284-561-03-0000	25258 CYPRESS ST	RS	1.0	56.14

City of Loma Linda
Street Light Benefit Assessment District No. 1
Fiscal Year 2020/2021 Preliminary Assessment Roll
(Sorted by APN)

APNFmt	Situs Address	Land Use Code	EBU	Charge
0284-561-04-0000	25246 CYPRESS ST	RS	1.0	56.14
0284-561-06-0000	11730 PECAN WAY	RS	2.0	112.28
0284-561-07-0000	11750 PECAN WAY	RS	1.0	56.14
0284-561-10-0000	11780 PECAN WAY	RS	1.0	56.14
0284-561-11-0000	11790 PECAN WAY	RS	1.0	56.14
0284-561-12-0000	11781 S PECAN WAY	RS	1.0	56.14
0284-561-13-0000	11771 PECAN WAY	RS	1.0	56.14
0284-561-14-0000	11761 PECAN WAY	RS	1.0	56.14
0284-561-15-0000	11741 PECAN AVE	RS	1.0	56.14
0284-561-16-0000	25243 CYPRESS ST	RS	1.0	56.14
0284-561-17-0000	0 CYPRESS ST	RS	1.0	56.14
0284-561-18-0000	11748 ALMOND CT	RS	1.0	56.14
0284-561-19-0000	11758 ALMOND CT	RS	1.0	56.14
0284-561-20-0000	11778 ALMOND CT	RS	1.0	56.14
0284-561-21-0000	0 ALMOND CT	RS	1.0	56.14
0284-561-23-0000	11770 PECAN WAY	RS	1.0	56.14
0284-561-25-0000	11710 PECAN	RS	1.0	56.14
0284-561-26-0000	11760 PECAN	RS	1.0	56.14
0284-651-01-0000	25543 PROSPECT AVE	RSC	0.19048	10.69
0284-651-02-0000	25545 PROSPECT AVE	RSC	0.19048	10.69
0284-651-03-0000	25549 PROSPECT AVE	RSC	0.19048	10.69
0284-651-04-0000	25551 PROSPECT AVE	RSC	0.19048	10.69
0284-651-05-0000	25553 PROSPECT AVE	RSC	0.19048	10.69
0284-651-06-0000	25563 PROSPECT AVE	RSC	0.19048	10.69
0284-651-07-0000	25561 PROSPECT AVE	RSC	0.19048	10.69
0284-651-08-0000	25557 PROSPECT AVE	RSC	0.19048	10.69
0284-651-09-0000	25555 PROSPECT AVE	RSC	0.19048	10.69
0284-651-10-0000	25565 PROSPECT AVE	RSC	0.19048	10.69
0284-651-11-0000	25567 PROSPECT AVE	RSC	0.19048	10.69
0284-651-12-0000	25571 PROSPECT AVE	RSC	0.19048	10.69
0284-651-13-0000	25573 PROSPECT AVE	RSC	0.19048	10.69
0284-651-14-0000	25585 PROSPECT AVE	RSC	0.19048	10.69
0284-651-15-0000	25583 PROSPECT AVE	RSC	0.19048	10.69
0284-651-16-0000	25581 PROSPECT AVE	RSC	0.19048	10.69
0284-651-17-0000	25577 PROSPECT AVE	RSC	0.19048	10.69
0284-651-18-0000	25575 PROSPECT AVE	RSC	0.19048	10.69
0284-651-19-0000	25587 PROSPECT AVE	RSC	0.19048	10.69
0284-651-20-0000	25589 PROSPECT AVE	RSC	0.19048	10.69
0284-651-21-0000	25593 PROSPECT AVE	RSC	0.19048	10.69
0284-651-22-0000	25595 PROSPECT AVE	RSC	0.19048	10.69
0284-651-23-0000	25605 PROSPECT AVE	RSC	0.19048	10.69
0284-651-24-0000	25603 PROSPECT AVE	RSC	0.19048	10.69
0284-651-25-0000	25599 PROSPECT AVE	RSC	0.19048	10.69
0284-651-26-0000	25597 PROSPECT AVE	RSC	0.19048	10.69
0284-651-27-0000	25607 PROSPECT AVE	RSC	0.19048	10.69
0284-651-28-0000	25609 PROSPECT AVE	RSC	0.19048	10.69
0284-651-29-0000	25613 PROSPECT AVE	RSC	0.19048	10.69
0284-651-30-0000	25615 PROSPECT AVE	RSC	0.19048	10.69
0284-651-31-0000	25617 PROSPECT AVE	RSC	0.19048	10.69
0284-651-32-0000	25627 PROSPECT AVE	RSC	0.19048	10.69
0284-651-33-0000	25625 PROSPECT AVE	RSC	0.19048	10.69
0284-651-34-0000	25621 PROSPECT AVE	RSC	0.19048	10.69
0284-651-35-0000	25619 PROSPECT AVE	RSC	0.19048	10.69
0284-651-36-0000	25629 PROSPECT AVE	RSC	0.19048	10.69

City of Loma Linda
Street Light Benefit Assessment District No. 1
Fiscal Year 2020/2021 Preliminary Assessment Roll
(Sorted by APN)

APNFmt	Situs Address	Land Use Code	EBU	Charge
0284-651-37-0000	25631 PROSPECT AVE	RSC	0.19048	10.69
0284-651-38-0000	25635 PROSPECT AVE	RSC	0.19048	10.69
0284-651-39-0000	25637 PROSPECT AVE	RSC	0.19048	10.69
0284-651-40-0000	25639 PROSPECT AVE	RSC	0.19048	10.69
0284-651-41-0000	25645 PROSPECT AVE	RSC	0.19048	10.69
0284-651-42-0000	25641 PROSPECT AVE	RSC	0.19048	10.69
0284-661-01-0000	24281 PAULSON DR	RS	1.0	56.14
0284-661-02-0000	24271 PAULSON DR	RS	1.0	56.14
0284-661-03-0000	24261 PAULSON DR	RS	1.0	56.14
0284-661-04-0000	24251 PAULSON DR	RS	1.0	56.14
0284-661-05-0000	24241 PAULSON DR	RS	1.0	56.14
0284-661-06-0000	24231 PAULSON DR	RS	1.0	56.14
0284-661-07-0000	24221 PAULSON DR	RS	1.0	56.14
0284-661-08-0000	24211 PAULSON DR	RS	1.0	56.14
0284-661-09-0000	24199 PAULSON DR	RS	1.0	56.14
0284-661-10-0000	24187 PAULSON DR	RS	1.0	56.14
0284-661-11-0000	11300 VOLLMER DR	RS	1.0	56.14
0284-661-12-0000	11290 VOLLMER DR	RS	1.0	56.14
0284-661-13-0000	11278 VOLLMER DR	RS	1.0	56.14
0284-661-14-0000	11268 VOLLMER DR	RS	1.0	56.14
0284-661-15-0000	11256 VOLLMER DR	RS	1.0	56.14
0284-661-16-0000	11246 VOLLMER DR	RS	1.0	56.14
0284-661-17-0000	24162 KHAN DR	RS	1.0	56.14
0284-661-18-0000	24172 KHAN DR	RS	1.0	56.14
0284-661-19-0000	24184 KHAN DR	RS	1.0	56.14
0284-661-20-0000	24198 KHAN DR	RS	1.0	56.14
0284-661-21-0000	24204 KHAN DR	RS	1.0	56.14
0284-661-22-0000	24214 KHAN DR	RS	1.0	56.14
0284-661-23-0000	24226 KHAN DR	RS	1.0	56.14
0284-661-24-0000	24236 KHAN DR	RS	1.0	56.14
0284-661-25-0000	24246 KHAN DR	RS	1.0	56.14
0284-661-26-0000	24258 KHAN DR	RS	1.0	56.14
0284-661-27-0000	24270 KHAN DR	RS	1.0	56.14
0284-661-28-0000	24282 KHAN DR	RS	1.0	56.14
0284-661-29-0000	11247 VOLLMER DR	RS	1.0	56.14
0284-661-30-0000	11257 VOLLMER DR	RS	1.0	56.14
0284-661-31-0000	24207 KHAN DR	RS	1.0	56.14
0284-661-32-0000	24225 KHAN DR	RS	1.0	56.14
0284-661-33-0000	24237 KHAN DR	RS	1.0	56.14
0284-661-34-0000	11247 WAREHAM CT	RS	1.0	56.14
0284-661-35-0000	11261 WAREHAM CT	RS	1.0	56.14
0284-661-36-0000	11273 WAREHAM CT	RS	1.0	56.14
0284-661-37-0000	11273 VOLLMER DR	RS	1.0	56.14
0284-661-38-0000	11283 VOLLMER DR	RS	1.0	56.14
0284-661-39-0000	11293 VOLLMER DR	RS	1.0	56.14
0284-661-40-0000	24226 PAULSON DR	RS	1.0	56.14
0284-661-41-0000	24236 PAULSON DR	RS	1.0	56.14
0284-661-42-0000	24246 PAULSON DR	RS	1.0	56.14
0284-661-43-0000	24256 PAULSON DR	RS	1.0	56.14
0284-661-44-0000	11278 PRICE DR	RS	1.0	56.14
0284-661-45-0000	11268 PRICE DR	RS	1.0	56.14
0284-661-46-0000	11258 PRICE DR	RS	1.0	56.14
0284-661-47-0000	11248 PRICE DR	RS	1.0	56.14
0284-661-48-0000	11238 PRICE DR	RS	1.0	56.14

APNFmt	Situs Address	Land Use Code	EBU	Charge
0284-661-49-0000	11226 PRICE DR	RS	1.0	56.14
0284-661-50-0000	11225 PRICE DR	RS	1.0	56.14
0284-661-51-0000	11235 PRICE DR	RS	1.0	56.14
0284-661-52-0000	11245 PRICE DR	RS	1.0	56.14
0284-661-53-0000	11255 PRICE DR	RS	1.0	56.14
0284-661-54-0000	11265 PRICE DR	RS	1.0	56.14
0284-661-55-0000	11275 PRICE DR	RS	1.0	56.14
0284-661-56-0000	11285 PRICE DR	RS	1.0	56.14
0284-661-57-0000	11295 PRICE DR	RS	1.0	56.14
0292-091-03-0000	25757 W REDLANDS BLVD	NR	1.0	123.17
0292-091-04-0000	25761 REDLANDS BLVD	NR	1.0	123.17
0292-091-05-0000	25825 E REDLANDS BLVD	NR	1.0	123.17
0292-091-06-0000	25825 E REDLANDS BLVD	NR	1.0	123.17
0292-091-07-0000	25825 E REDLANDS BLVD	NR	1.0	123.17
0292-091-08-0000	25825 E REDLANDS BLVD	NR	1.0	123.17
0292-091-09-0000	25825 E REDLANDS BLVD	NR	1.0	123.17
0292-091-10-0000	25825 E REDLANDS BLVD	NR	1.0	123.17
0292-091-16-0000	10537 MOUNTAIN VIEW AVE	NR	1.0	123.17
0292-091-17-0000	25737 REDLANDS BLVD	NR	1.0	123.17
0292-091-18-0000	25731 REDLANDS BLVD	NR	1.0	123.17
0292-091-20-0000	25875 REDLAND BLVD	NR	1.0	123.17
0292-091-21-0000	25715 REDLANDS BLVD	NR	2.0	246.34
0292-092-01-0000	10551 MOUNTAIN VIEW AVE	RS	1.0	56.14
0292-092-02-0000	10561 MOUNTAIN VIEW AVE	RS	1.0	56.14
0292-092-03-0000	10569 MOUNTAIN VIEW AVE	RS	1.0	56.14
0292-092-04-0000	10579 MOUNTAIN VIEW AVE	RS	1.0	56.14
0292-092-05-0000	10587 MOUNTAIN VIEW AVE	RS	1.0	56.14
0292-092-06-0000	25728 MIRAMONTE ST	RS	1.0	56.14
0292-092-07-0000	25738 MIRAMONTE ST	RS	1.0	56.14
0292-092-08-0000	25744 MIRAMONTE ST	RS	1.0	56.14
0292-092-09-0000	25752 MIRAMONTE ST	RS	1.0	56.14
0292-092-10-0000	25760 MIRAMONTE ST	RS	1.0	56.14
0292-092-11-0000	25770 MIRAMONTE ST	RS	1.0	56.14
0292-092-12-0000	25778 MIRAMONTE ST	RS	1.0	56.14
0292-092-13-0000	25788 MIRAMONTE ST	RS	1.0	56.14
0292-092-14-0000	25796 MIRAMONTE ST	RS	1.0	56.14
0292-092-15-0000	25806 MIRAMONTE ST	RS	1.0	56.14
0292-092-16-0000	25814 MIRAMONTE ST	RS	1.0	56.14
0292-092-17-0000	25824 MIRAMONTE ST	RS	1.0	56.14
0292-092-18-0000	25832 MIRAMONTE ST	RS	1.0	56.14
0292-092-19-0000	25842 MIRAMONTE ST	RS	1.0	56.14
0292-092-20-0000	25852 MIRAMONTE ST	RS	1.0	56.14
0292-092-21-0000	25860 MIRAMONTE ST	RS	1.0	56.14
0292-092-22-0000	25870 MIRAMONTE ST	RS	1.0	56.14
0292-092-23-0000	25878 MIRAMONTE ST	RS	1.0	56.14
0292-092-24-0000	25888 MIRAMONTE ST	RS	1.0	56.14
0292-092-25-0000	25920 MIRAMONTE ST	RS	1.0	56.14
0292-093-01-0000	25761 MIRAMONTE ST	RS	1.0	56.14
0292-093-02-0000	25763 MIRAMONTE ST	RS	1.0	56.14
0292-093-03-0000	25777 MIRAMONTE ST	RS	1.0	56.14
0292-093-04-0000	25787 MIRAMONTE ST	RS	1.0	56.14
0292-093-05-0000	25795 MIRAMONTE ST	RS	1.0	56.14
0292-093-06-0000	25805 MIRAMONTE ST	RS	1.0	56.14
0292-093-07-0000	25813 MIRAMONTE ST	RS	1.0	56.14

City of Loma Linda
Street Light Benefit Assessment District No. 1
Fiscal Year 2020/2021 Preliminary Assessment Roll
(Sorted by APN)

APNFmt	Situs Address	Land Use Code	EBU	Charge
0292-093-08-0000	25823 MIRAMONTE ST	RS	1.0	56.14
0292-093-09-0000	25831 MIRAMONTE ST	RS	1.0	56.14
0292-093-10-0000	25841 MIRAMONTE ST	RS	1.0	56.14
0292-093-11-0000	25851 MIRAMONTE ST	RS	1.0	56.14
0292-093-12-0000	25859 MIRAMONTE ST	RS	1.0	56.14
0292-093-13-0000	25869 MIRAMONTE ST	RS	1.0	56.14
0292-093-14-0000	25877 MIRAMONTE ST	RS	1.0	56.14
0292-093-15-0000	25887 MIRAMONTE ST	RS	1.0	56.14
0292-093-16-0000	25907 MIRAMONTE ST	RS	1.0	56.14
0292-093-17-0000	25898 CHULA VISTA ST	RS	1.0	56.14
0292-093-18-0000	25888 CHULA VISTA ST	RS	1.0	56.14
0292-093-19-0000	25878 CHULA VISTA ST	RS	1.0	56.14
0292-093-20-0000	25870 CHULA VISTA ST	RS	1.0	56.14
0292-093-21-0000	25860 CHULA VISTA ST	RS	1.0	56.14
0292-093-22-0000	25852 CHULA VISTA ST	RS	1.0	56.14
0292-093-23-0000	25842 CHULA VISTA ST	RS	1.0	56.14
0292-093-24-0000	25832 CHULA VISTA ST	RS	1.0	56.14
0292-093-25-0000	25824 CHULA VISTA ST	RS	1.0	56.14
0292-093-26-0000	25814 CHULA VISTA ST	RS	1.0	56.14
0292-093-27-0000	25806 CHULA VISTA ST	RS	1.0	56.14
0292-093-28-0000	25796 CHULA VISTA ST	RS	1.0	56.14
0292-093-29-0000	25788 CHULA VISTA ST	RS	1.0	56.14
0292-093-30-0000	25778 CHULA VISTA ST	RS	1.0	56.14
0292-093-31-0000	25768 CHULA VISTA ST	RS	1.0	56.14
0292-093-32-0000	25758 CHULA VISTA ST	RS	1.0	56.14
0292-101-01-0000	25732 MISSION RD	RS	1.0	56.14
0292-101-02-0000	25724 MISSION RD	RS	1.0	56.14
0292-101-03-0000	25714 MISSION RD	RS	1.0	56.14
0292-101-04-0000	10689 MOUNTAIN VIEW AVE	RS	1.0	56.14
0292-101-05-0000	10679 MOUNTAIN VIEW AVE	RS	1.0	56.14
0292-101-06-0000	10673 MOUNTAIN VIEW AVE	RS	1.0	56.14
0292-101-07-0000	10663 MOUNTAIN VIEW AVE	RS	1.0	56.14
0292-101-08-0000	10655 MOUNTAIN VIEW AVE	RS	1.0	56.14
0292-101-09-0000	10645 MOUNTAIN VIEW AVE	RS	1.0	56.14
0292-101-10-0000	10635 MOUNTAIN VIEW AVE	RS	1.0	56.14
0292-101-11-0000	10625 MOUNTAIN VIEW AVE	RS	1.0	56.14
0292-101-12-0000	10617 MOUNTAIN VIEW AVE	RS	1.0	56.14
0292-101-13-0000	10609 MOUNTAIN VIEW AVE	RS	1.0	56.14
0292-101-14-0000	10610 AMAPOLAS ST	RS	1.0	56.14
0292-101-15-0000	10618 AMAPOLAS ST	RS	1.0	56.14
0292-101-16-0000	10628 AMAPOLAS ST	RS	1.0	56.14
0292-101-17-0000	10636 AMAPOLAS ST	RS	1.0	56.14
0292-101-18-0000	10646 AMAPOLAS ST	RS	1.0	56.14
0292-101-19-0000	10654 AMAPOLAS ST	RS	1.0	56.14
0292-101-20-0000	10664 AMAPOLAS ST	RS	1.0	56.14
0292-101-21-0000	10674 AMAPOLAS ST	RS	1.0	56.14
0292-101-22-0000	10682 AMAPOLAS ST	RS	1.0	56.14
0292-101-23-0000	10692 AMAPOLAS ST	RS	1.0	56.14
0292-101-24-0000	10696 AMAPOLAS ST	RS	1.0	56.14
0292-101-25-0000	25765 AMAPOLAS ST	RS	1.0	56.14
0292-101-26-0000	25773 AMAPOLAS ST	RS	1.0	56.14
0292-101-27-0000	25781 AMAPOLAS	RS	1.0	56.14
0292-102-01-0000	25757 CHULA VISTA ST	RS	1.0	56.14
0292-102-02-0000	25767 CHULA VISTA ST	RS	1.0	56.14

City of Loma Linda
Street Light Benefit Assessment District No. 1
Fiscal Year 2020/2021 Preliminary Assessment Roll
(Sorted by APN)

APNFmt	Situs Address	Land Use Code	EBU	Charge
0292-102-03-0000	25777 CHULA VISTA ST	RS	1.0	56.14
0292-102-04-0000	25787 CHULA VISTA ST	RS	1.0	56.14
0292-102-05-0000	25795 CHULA VISTA ST	RS	1.0	56.14
0292-102-06-0000	25805 CHULA VISTA ST	RS	1.0	56.14
0292-102-07-0000	25813 CHULA VISTA ST	RS	1.0	56.14
0292-102-08-0000	25823 CHULA VISTA ST	RS	1.0	56.14
0292-102-09-0000	25831 CHULA VISTA ST	RS	1.0	56.14
0292-102-10-0000	25841 CHULA VISTA ST	RS	1.0	56.14
0292-102-11-0000	25851 CHULA VISTA ST	RS	1.0	56.14
0292-102-12-0000	25859 CHULA VISTA ST	RS	1.0	56.14
0292-102-13-0000	25869 CHULA VISTA ST	RS	1.0	56.14
0292-102-14-0000	25877 CHULA VISTA ST	RS	1.0	56.14
0292-102-15-0000	25887 CHULA VISTA ST	RS	1.0	56.14
0292-102-16-0000	25897 CHULA VISTA ST	RS	1.0	56.14
0292-102-17-0000	25898 LOMAS VERDES ST	RS	1.0	56.14
0292-102-18-0000	25888 LOMAS VERDES ST	RS	1.0	56.14
0292-102-19-0000	25878 LOMAS VERDES ST	RS	1.0	56.14
0292-102-20-0000	25870 LOMAS VERDES ST	RS	1.0	56.14
0292-102-21-0000	25860 LOMAS VERDES ST	RS	1.0	56.14
0292-102-22-0000	25852 LOMAS VERDES ST	RS	1.0	56.14
0292-102-23-0000	25842 LOMAS VERDES ST	RS	1.0	56.14
0292-102-24-0000	25832 LOMAS VERDES ST	RS	1.0	56.14
0292-102-25-0000	25824 LOMAS VERDES ST	RS	1.0	56.14
0292-102-26-0000	25814 LOMAS VERDES ST	RS	1.0	56.14
0292-102-27-0000	25806 LOMAS VERDES ST	RS	1.0	56.14
0292-102-28-0000	25796 LOMAS VERDES ST	RS	1.0	56.14
0292-102-29-0000	25788 LOMAS VERDES ST	RS	1.0	56.14
0292-102-30-0000	25778 LOMAS VERDES ST	RS	1.0	56.14
0292-102-31-0000	25768 LOMAS VERDES ST	RS	1.0	56.14
0292-102-32-0000	25758 LOMAS VERDES ST	RS	1.0	56.14
0292-103-01-0000	25757 LOMAS VERDES ST	RS	1.0	56.14
0292-103-02-0000	25767 LOMAS VERDES ST	RS	1.0	56.14
0292-103-03-0000	25777 LOMAS VERDES ST	RS	1.0	56.14
0292-103-04-0000	25787 LOMAS VERDES ST	RS	1.0	56.14
0292-103-05-0000	25795 LOMAS VERDES ST	RS	1.0	56.14
0292-103-06-0000	25805 LOMAS VERDES ST	RS	1.0	56.14
0292-103-07-0000	25813 LOMAS VERDES ST	RS	1.0	56.14
0292-103-08-0000	25823 LOMAS VERDES ST	RS	1.0	56.14
0292-103-09-0000	25831 LOMAS VERDES ST	RS	1.0	56.14
0292-103-10-0000	25841 LOMAS VERDES ST	RS	1.0	56.14
0292-103-11-0000	25851 LOMAS VERDES ST	RS	1.0	56.14
0292-103-12-0000	25859 LOMAS VERDES ST	RS	1.0	56.14
0292-103-13-0000	25869 LOMAS VERDES ST	RS	1.0	56.14
0292-103-14-0000	25877 LOMAS VERDES ST	RS	1.0	56.14
0292-103-15-0000	25887 LOMAS VERDES ST	RS	1.0	56.14
0292-103-16-0000	25907 LOMAS VERDES ST	RS	1.0	56.14
0292-103-17-0000	25856 JUNIPER ST	RS	1.0	56.14
0292-103-18-0000	25848 JUNIPER ST	RS	1.0	56.14
0292-103-19-0000	25836 JUNIPER ST	RS	1.0	56.14
0292-103-20-0000	25828 JUNIPER ST	RS	1.0	56.14
0292-103-21-0000	25818 JUNIPER ST	RS	1.0	56.14
0292-103-22-0000	25808 JUNIPER ST	RS	1.0	56.14
0292-103-23-0000	25790 AMAPOLAS ST	RS	1.0	56.14
0292-103-24-0000	25782 AMAPOLAS ST	RS	1.0	56.14

City of Loma Linda
Street Light Benefit Assessment District No. 1
Fiscal Year 2020/2021 Preliminary Assessment Roll
(Sorted by APN)

APNFmt	Situs Address	Land Use Code	EBU	Charge
0292-103-25-0000	25774 AMAPOLAS ST	RS	1.0	56.14
0292-103-26-0000	25868 JUNIPER ST	RS	1.0	56.14
0292-103-27-0000	25876 JUNIPER ST	RS	1.0	56.14
0292-103-28-0000	25888 JUNIPER ST	RS	1.0	56.14
0292-103-29-0000	25896 JUNIPER ST	RS	1.0	56.14
0292-104-01-0000	25819 JUNIPER ST	RS	1.0	56.14
0292-104-02-0000	25831 JUNIPER ST	RS	1.0	56.14
0292-104-03-0000	25845 JUNIPER ST	RS	1.0	56.14
0292-104-04-0000	25853 JUNIPER ST	RS	1.0	56.14
0292-104-05-0000	10702 MYRTLE ST	RS	1.0	56.14
0292-104-06-0000	10712 MYRTLE ST	RS	1.0	56.14
0292-105-01-0000	10703 MYRTLE ST	RS	1.0	56.14
0292-105-02-0000	10713 MYRTLE ST	RS	1.0	56.14
0292-111-12-0000	26391 REDLANDS BLVD	R	1.0	17.88
0292-111-13-0000	26397 REDLANDS BLVD	R	1.0	17.88
0292-111-17-0000	10684 CALIFORNIA ST	R	1.0	17.88
0292-111-32-0000	25926 MISSION RD	R	1.0	17.88
0292-111-35-0000	25973 REDLANDS BLVD	R	1.0	17.88
0292-111-46-0000	0 CALIFORNIA ST	R	4.0	71.52
0292-111-49-0000	10852 CALIFORNIA ST	R	1.0	17.88
0292-121-15-0000	0 MISSION RD	R	1.0	17.88
0292-121-38-0000	26101 MISSION RD	R	1.0	17.88
0292-121-56-0000	25838 BARTON RD	NR	1.0	123.17
0292-121-62-0000	26249 MISSION RD	R	1.0	17.88
0292-121-65-0000	26237 MISSION RD	R	1.0	17.88
0292-122-26-0000	26472 CALIFORNIA AVE	R	1.0	17.88
0292-122-27-0000	NO SITUS AVAILABLE	R	1.0	17.88
0292-122-43-0000	26150 MISSION	R	1.0	17.88
0292-122-45-0000	26122 MISSION	R	1.0	17.88
0292-131-18-0000	11160 ANITA ST	RS	1.0	56.14
0292-131-19-0000	0 ANITA ST	NR	1.0	123.17
0292-131-20-0000	25970 JUANITA ST	RS	1.0	56.14
0292-131-21-0000	25978 JUANITA ST	RS	1.0	56.14
0292-131-22-0000	0 JUANITA ST	NR	1.0	123.17
0292-131-24-0000	0 ANITA ST	RS	1.0	56.14
0292-131-25-0000	11159 ANITA ST	RS	1.0	56.14
0292-131-28-0000	NO SITUS AVAILABLE	NR	1.0	123.17
0292-131-29-0000	11178 ADELLA ST	RS	1.0	56.14
0292-131-32-0000	11190 ADELLA ST	RS	1.0	56.14
0292-131-33-0000	26006 JUANITA ST	RS	1.0	56.14
0292-131-34-0000	11212 ADELLA	RS	1.0	56.14
0292-131-35-0000	0 ADELLA ST	NR	1.0	123.17
0292-131-36-0000	11195 ADELLA ST	RS	1.0	56.14
0292-131-37-0000	11189 ADELLA ST	NR	1.0	123.17
0292-131-38-0000	0 ADELL ST	NR	1.0	123.17
0292-131-39-0000	11177 ADELLA ST	RS	1.0	56.14
0292-131-42-0000	11200 BONITA LN	NR	1.0	123.17
0292-131-43-0000	11212 BONITA LN	NR	1.0	123.17
0292-131-44-0000	11216 BONITA LN	NR	1.0	123.17
0292-131-47-0000	26044 JUANITA ST	RS	1.0	56.14
0292-131-49-0000	25996 JUANITA ST	NR	1.0	123.17
0292-131-51-0000	11184 ADELLA ST	RS	1.0	56.14
0292-131-56-0000	16 BONITA	RS	1.0	56.14
0292-131-60-0000	25902 JUANITA ST	RS	1.0	56.14

City of Loma Linda
Street Light Benefit Assessment District No. 1
Fiscal Year 2020/2021 Preliminary Assessment Roll
(Sorted by APN)

APNFmt	Situs Address	Land Use Code	EBU	Charge
0292-131-61-0000	25906 JUANITA ST	RS	1.0	56.14
0292-131-62-0000	25910 JUANITA ST	RS	1.0	56.14
0292-131-63-0000	25914 JUANITA ST	RS	1.0	56.14
0292-131-65-0000	25958 JUANITA ST	RS	1.0	56.14
0292-131-67-0000	25964 JUANITA ST	NR	1.0	123.17
0292-131-69-0000	0 ADELLA	NR	1.0	123.17
0292-131-74-0000	25952 JUANITA ST	NR	1.0	123.17
0292-131-75-0000	25962 JUANITA ST	NR	1.0	123.17
0292-131-79-0000	25950 JUANITA ST	RS	1.0	56.14
0292-132-04-0000	25919 JUANITA ST	RS	1.0	56.14
0292-132-05-0000	25923 JUANITA ST	RS	1.0	56.14
0292-132-06-0000	NO SITUS AVAILABLE	NR	1.0	123.17
0292-132-09-0000	0 JUANITA ST	NR	1.0	123.17
0292-132-11-0000	25949 JUANITA ST	RS	1.0	56.14
0292-132-12-0000	25953 JUANITA ST	RS	1.0	56.14
0292-132-13-0000	25965 JUANITA ST	RS	1.0	56.14
0292-132-14-0000	25967 JUANITA ST	RS	1.0	56.14
0292-132-15-0000	25957 JUANITA ST	RS	1.0	56.14
0292-132-16-0000	25969 JUANITA ST	RS	1.0	56.14
0292-132-17-0000	25973 JUANITA ST	RS	1.0	56.14
0292-132-20-0000	0 JUANITA ST	NR	1.0	123.17
0292-132-21-0000	25915 JUANITA	RS	1.0	56.14
0292-132-22-0000	25905 JUANITA	RS	1.0	56.14
0292-132-23-0000	25931 JUANITA ST	RS	1.0	56.14
0292-141-11-0000	26053 JUANITA ST	NR	1.0	123.17
0292-141-12-0000	26047 JUANITA ST	RS	1.0	56.14
0292-141-13-0000	NO SITUS AVAILABLE	NR	1.0	123.17
0292-141-14-0000	0 JUANITA	NR	1.0	123.17
0292-141-15-0000	0 JUANITA	NR	1.0	123.17
0292-141-16-0000	26027 JUANITA ST	RS	1.0	56.14
0292-141-17-0000	26031 JUANITA ST	RS	1.0	56.14
0292-141-20-0000	26011 JUANITA ST	RS	1.0	56.14
0292-141-21-0000	26009 JUANITA ST	NR	1.0	123.17
0292-141-22-0000	26003 JUANITA ST	RS	1.0	56.14
0292-141-23-0000	25997 JUANITA ST	RS	1.0	56.14
0292-141-24-0000	0 JUANITA ST	RS	1.0	56.14
0292-141-25-0000	25995 JUANITA ST	RS	1.0	56.14
0292-141-26-0000	NO SITUS AVAILABLE	NR	1.0	123.17
0292-141-27-0000	25985 JUANITA ST	NR	1.0	123.17
0292-141-28-0000	25981 JUANITA ST	RS	1.0	56.14
0292-141-29-0000	25977 JUANITA ST	NR	1.0	123.17
0292-141-32-0000	NO SITUS AVAILABLE	NR	1.0	123.17
0292-141-34-0000	26095 JUANITA ST	RS	1.0	56.14
0292-141-36-0000	NO SITUS AVAILABLE	NR	1.0	123.17
0292-141-37-0000	26019 JUANITA ST	RS	1.0	56.14
0292-141-38-0000	25980 BARTON RD	NR	3.0	369.51
0292-162-03-0000	11180 S NEW JERSEY ST	R	1.0	17.88
0292-162-09-0000	NO SITUS AVAILABLE	R	1.0	17.88
0292-162-10-0000	11116 NEW JERSEY ST	R	1.0	17.88
0292-162-19-0000	26630 BARTON RD	R	1.0	17.88
0292-162-20-0000	26630 BARTON RD	R	1.0	17.88
0292-162-21-0000	0 BARTON RD	R	1.0	17.88
0292-162-22-0000	0 BARTON RD	R	1.0	17.88
0292-162-23-0000	26526 BARTON RD	R	1.0	17.88

City of Loma Linda
Street Light Benefit Assessment District No. 1
Fiscal Year 2020/2021 Preliminary Assessment Roll
(Sorted by APN)

APNFmt	Situs Address	Land Use Code	EBU	Charge
0292-162-24-0000	11245 CALIFORNIA ST	R	1.0	17.88
0292-162-25-0000	11221 CALIFORNIA ST	R	1.0	17.88
0292-162-26-0000	11201 CALIFORNIA ST	R	1.0	17.88
0292-164-05-0000	26780 BARTON RD	R	1.0	17.88
0292-164-06-0000	26780 BARTON RD	R	1.0	17.88
0292-261-01-0000	25789 AMAPOLAS ST	RS	1.0	56.14
0292-261-02-0000	25797 AMAPOLAS ST	RS	1.0	56.14
0292-261-03-0000	25803 AMAPOLAS ST	RS	1.0	56.14
0292-261-04-0000	25813 AMAPOLAS ST	RS	1.0	56.14
0292-261-05-0000	25819 AMAPOLAS ST	RS	1.0	56.14
0292-261-06-0000	25829 AMAPOLAS ST	RS	1.0	56.14
0292-261-07-0000	25806 MISSION RD	RS	1.0	56.14
0292-261-08-0000	25798 MISSION RD	RS	1.0	56.14
0292-261-09-0000	25790 MISSION RD	RS	1.0	56.14
0292-261-10-0000	25780 MISSION RD	RS	1.0	56.14
0292-261-11-0000	25774 MISSION RD	RS	1.0	56.14
0292-261-12-0000	25766 MISSION RD	RS	1.0	56.14
0292-261-13-0000	25758 MISSION RD	RS	1.0	56.14
0292-261-14-0000	25750 MISSION RD	RS	1.0	56.14
0292-261-15-0000	25740 MISSION RD	RS	1.0	56.14
0292-262-01-0000	25850 AMAPOLAS ST	RS	1.0	56.14
0292-262-02-0000	25842 AMAPOLAS ST	RS	1.0	56.14
0292-262-03-0000	25834 AMAPOLAS ST	RS	1.0	56.14
0292-262-04-0000	10742 MYRTLE ST	RS	1.0	56.14
0292-262-05-0000	10732 MYRTLE ST	RS	1.0	56.14
0292-262-06-0000	10722 MYRTLE ST	RS	1.0	56.14
0292-263-01-0000	25822 MISSION RD	RS	1.0	56.14
0292-263-02-0000	25845 AMAPOLAS ST	RS	1.0	56.14
0292-263-03-0000	25853 AMAPOLAS ST	RS	1.0	56.14
0292-263-04-0000	25861 AMAPOLAS ST	RS	1.0	56.14
0292-263-05-0000	25869 AMAPOLAS ST	RS	1.0	56.14
0292-263-06-0000	25877 AMAPOLAS ST	RS	1.0	56.14
0292-263-07-0000	25885 AMAPOLAS ST	RS	1.0	56.14
0292-263-08-0000	25893 AMAPOLAS ST	RS	1.0	56.14
0292-263-09-0000	25899 AMAPOLAS ST	RS	1.0	56.14
0292-263-10-0000	25894 MISSION RD	RS	1.0	56.14
0292-263-11-0000	NO SITUS AVAILABLE	RS	1.0	56.14
0292-263-12-0000	25878 MISSION RD	RS	1.0	56.14
0292-263-13-0000	25870 MISSION RD	RS	1.0	56.14
0292-263-14-0000	25862 MISSION RD	RS	1.0	56.14
0292-263-15-0000	25854 MISSION RD	RS	1.0	56.14
0292-263-16-0000	25846 MISSION RD	RS	1.0	56.14
0292-263-17-0000	25838 MISSION RD	RS	1.0	56.14
0292-263-18-0000	25830 MISSION RD	RS	1.0	56.14
0292-264-01-0000	25896 AMAPOLAS ST	RS	1.0	56.14
0292-264-02-0000	25882 AMAPOLAS ST	RS	1.0	56.14
0292-264-03-0000	10743 MYRTLE ST	RS	1.0	56.14
0292-264-04-0000	10733 MYRTLE ST	RS	1.0	56.14
0292-264-05-0000	10723 MYRTLE ST	RS	1.0	56.14
0292-265-01-0000	25775 MISSION RD	RSC	0.71217	39.98
0292-265-02-0000	25777 MISSION RD	RSC	0.71217	39.98
0292-265-03-0000	25779 MISSION RD	RSC	0.71217	39.98
0292-265-04-0000	25781 MISSION RD	RSC	0.71217	39.98
0292-265-05-0000	10745 LORO VERDE AVE	RSC	0.71217	39.98

City of Loma Linda
Street Light Benefit Assessment District No. 1
Fiscal Year 2020/2021 Preliminary Assessment Roll
(Sorted by APN)

APNFmt	Situs Address	Land Use Code	EBU	Charge
0292-265-06-0000	10747 LORO VERDE AVE	RSC	0.71217	39.98
0292-265-07-0000	10749 LORO VERDE AVE	RSC	0.71217	39.98
0292-265-08-0000	25797 MISSION RD	RSC	0.71217	39.98
0292-265-09-0000	25795 MISSION RD	RSC	0.71217	39.98
0292-265-10-0000	25793 MISSION RD	RSC	0.71217	39.98
0292-265-11-0000	25791 MISSION RD	RSC	0.71217	39.98
0292-265-12-0000	25807 MISSION RD	RSC	0.71217	39.98
0292-265-13-0000	25809 MISSION RD	RSC	0.71217	39.98
0292-265-14-0000	25811 MISSION RD	RSC	0.71217	39.98
0292-265-15-0000	25813 MISSION RD	RSC	0.71217	39.98
0292-265-16-0000	25823 MISSION RD	RSC	0.71217	39.98
0292-265-17-0000	25825 MISSION RD	RSC	0.71217	39.98
0292-265-18-0000	25815 MISSION RD	RSC	0.71217	39.98
0292-265-19-0000	25817 MISSION RD	RSC	0.71217	39.98
0292-265-20-0000	25819 MISSION RD	RSC	0.71217	39.98
0292-265-21-0000	25821 MISSION RD	RSC	0.71217	39.98
0292-265-22-0000	25805 MISSION RD	RSC	0.71217	39.98
0292-265-23-0000	25803 MISSION RD	RSC	0.71217	39.98
0292-265-24-0000	25801 MISSION RD	RSC	0.71217	39.98
0292-265-25-0000	25799 MISSION RD	RSC	0.71217	39.98
0292-265-26-0000	10789 LORO VERDE AVE	RSC	0.71217	39.98
0292-265-27-0000	10793 LORO VERDE AVE	RSC	0.71217	39.98
0292-265-28-0000	10797 LORO VERDE AVE	RSC	0.71217	39.98
0292-265-29-0000	10801 LORO VERDE AVE	RSC	0.71217	39.98
0292-265-30-0000	10805 LORO VERDE AVE	RSC	0.71217	39.98
0292-266-01-0000	25715 MISSION RD	RSC	0.71222	39.98
0292-266-02-0000	25717 MISSION RD	RSC	0.71222	39.98
0292-266-03-0000	25737 MISSION RD	RSC	0.71222	39.98
0292-266-04-0000	25739 MISSION RD	RSC	0.71222	39.98
0292-266-05-0000	25741 MISSION RD	RSC	0.71222	39.98
0292-266-06-0000	25743 MISSION RD	RSC	0.71222	39.98
0292-266-07-0000	25745 MISSION RD	RSC	0.71222	39.98
0292-266-08-0000	10712 LORO VERDE AVE	RSC	0.71222	39.98
0292-266-09-0000	10716 LORO VERDE AVE	RSC	0.71222	39.98
0292-266-10-0000	10720 LORO VERDE AVE	RSC	0.71222	39.98
0292-266-11-0000	10724 LORO VERDE AVE	RSC	0.71222	39.98
0292-266-12-0000	10711 MOUNTAIN VIEW AVE	RSC	0.71222	39.98
0292-266-13-0000	10713 MOUNTAIN VIEW AVE	RSC	0.71222	39.98
0292-266-14-0000	10715 MOUNTAIN VIEW AVE	RSC	0.71222	39.98
0292-266-15-0000	10717 MOUNTAIN VIEW AVE	RSC	0.71222	39.98
0292-266-16-0000	10735 MOUNTAIN VIEW AVE	RSC	0.71222	39.98
0292-266-17-0000	10737 MOUNTAIN VIEW AVE	RSC	0.71222	39.98
0292-266-18-0000	10739 MOUNTAIN VIEW AVE	RSC	0.71222	39.98
0292-266-19-0000	10741 MOUNTAIN VIEW AVE	RSC	0.71222	39.98
0292-266-20-0000	10744 LORO VERDE AVE	RSC	0.71222	39.98
0292-266-21-0000	10742 LORO VERDE AVE	RSC	0.71222	39.98
0292-266-22-0000	10740 LORO VERDE AVE	RSC	0.71222	39.98
0292-266-23-0000	10788 LORO VERDE AVE	RSC	0.71222	39.98
0292-266-24-0000	10790 LORO VERDE AVE	RSC	0.71222	39.98
0292-266-25-0000	10792 LORO VERDE AVE	RSC	0.71222	39.98
0292-266-26-0000	10794 LORO VERDE AVE	RSC	0.71222	39.98
0292-266-27-0000	10785 MOUNTAIN VIEW AVE	RSC	0.71222	39.98
0292-266-28-0000	10783 MOUNTAIN VIEW AVE	RSC	0.71222	39.98
0292-266-29-0000	10781 MOUNTAIN VIEW AVE	RSC	0.71222	39.98

City of Loma Linda
Street Light Benefit Assessment District No. 1
Fiscal Year 2020/2021 Preliminary Assessment Roll
(Sorted by APN)

APNFmt	Situs Address	Land Use Code	EBU	Charge
0292-266-30-0000	10817 MOUNTAIN VIEW AVE	RSC	0.71222	39.98
0292-266-31-0000	10819 MOUNTAIN VIEW AVE	RSC	0.71222	39.98
0292-266-32-0000	10821 MOUNTAIN VIEW AVE	RSC	0.71222	39.98
0292-266-33-0000	10823 MOUNTAIN VIEW AVE	RSC	0.71222	39.98
0292-266-34-0000	10810 LORO VERDE AVE	RSC	0.71222	39.98
0292-266-35-0000	10808 LORO VERDE AVE	RSC	0.71222	39.98
0292-266-36-0000	10806 LORO VERDE AVE	RSC	0.71222	39.98
0292-291-01-0000	10861 LORO VERDE AVE	RSC	0.71217	39.98
0292-291-02-0000	10863 LORO VERDE AVE	RSC	0.71217	39.98
0292-291-03-0000	10865 LORO VERDE AVE	RSC	0.71217	39.98
0292-291-04-0000	10825 LORO VERDE AVE	RSC	0.71217	39.98
0292-291-05-0000	10823 LORO VERDE AVE	RSC	0.71217	39.98
0292-291-06-0000	10821 LORO VERDE AVE	RSC	0.71217	39.98
0292-291-07-0000	10819 LORO VERDE AVE	RSC	0.71217	39.98
0292-291-09-0000	10818 LORO VERDE AVE	RSC	0.71217	39.98
0292-291-10-0000	10816 LORO VERDE AVE	RSC	0.71217	39.98
0292-291-11-0000	10814 LORO VERDE AVE	RSC	0.71217	39.98
0292-291-12-0000	10812 LORO VERDE AVE	RSC	0.71217	39.98
0292-291-13-0000	10840 LORO VERDE AVE	RSC	0.71217	39.98
0292-291-14-0000	10842 LORO VERDE AVE	RSC	0.71217	39.98
0292-291-15-0000	10844 LORO VERDE AVE	RSC	0.71217	39.98
0292-291-16-0000	10846 LORO VERDE AVE	RSC	0.71217	39.98
0292-291-17-0000	10848 LORO VERDE AVE	RSC	0.71217	39.98
0292-291-18-0000	10850 LORO VERDE AVE	RSC	0.71217	39.98
0292-291-19-0000	10851 MOUNTAIN VIEW AVE	RSC	0.71217	39.98
0292-291-20-0000	10849 MOUNTAIN VIEW AVE	RSC	0.71217	39.98
0292-291-21-0000	10847 MOUNTAIN VIEW AVE	RSC	0.71217	39.98
0292-291-22-0000	10853 MOUNTAIN VIEW AVE	RSC	0.71217	39.98
0292-291-23-0000	10857 MOUNTAIN VIEW AVE	RSC	0.71217	39.98
0292-291-24-0000	10861 MOUNTAIN VIEW AVE	RSC	0.71217	39.98
0292-291-25-0000	10865 MOUNTAIN VIEW AVE	RSC	0.71217	39.98
0292-291-26-0000	10868 MOUNTAIN VIEW AVE	RSC	0.71217	39.98
0292-291-27-0000	10878 LORO VERDE AVE	RSC	0.71217	39.98
0292-291-28-0000	10876 LORO VERDE AVE	RSC	0.71217	39.98
0292-291-29-0000	10874 LORO VERDE AVE	RSC	0.71217	39.98
0292-291-30-0000	10872 LORO VERDE AVE	RSC	0.71217	39.98
0292-291-31-0000	10860 LORO VERDE AVE	RSC	0.71217	39.98
0292-291-32-0000	10858 LORO VERDE AVE	RSC	0.71217	39.98
0292-291-33-0000	10856 LORO VERDE AVE	RSC	0.71217	39.98
0292-291-34-0000	10854 LORO VERDE AVE	RSC	0.71217	39.98
0292-291-35-0000	10852 LORO VERDE AVE	RSC	0.71217	39.98
0292-291-36-0000	10882 LORO VERDE AVE	RSC	0.71217	39.98
0292-291-37-0000	10884 LORO VERDE AVE	RSC	0.71217	39.98
0292-291-38-0000	10886 LORO VERDE AVE	RSC	0.71217	39.98
0292-291-39-0000	10888 LORO VERDE AVE	RSC	0.71217	39.98
0292-291-40-0000	25746 VAN LEUVEN ST	RSC	0.71217	39.98
0292-291-41-0000	25742 VAN LEUVEN ST	RSC	0.71217	39.98
0292-291-42-0000	25738 VAN LEUVEN ST	RSC	0.71217	39.98
0292-291-43-0000	25734 VAN LEUVEN ST	RSC	0.71217	39.98
0292-291-44-0000	25730 VAN LEUVEN ST	RSC	0.71217	39.98
0292-291-45-0000	25726 VAN LEUVEN ST	RSC	0.71217	39.98
0292-291-46-0000	25722 VAN LEUVEN ST	RSC	0.71217	39.98
0292-291-47-0000	10885 LORO VERDE AVE	RSC	0.71217	39.98
0292-291-48-0000	10887 LORO VERDE AVE	RSC	0.71217	39.98

City of Loma Linda
Street Light Benefit Assessment District No. 1
Fiscal Year 2020/2021 Preliminary Assessment Roll
(Sorted by APN)

APNFmt	Situs Address	Land Use Code	EBU	Charge
0292-291-49-0000	25792 VAN LEUVEN ST	RSC	0.71217	39.98
0292-291-50-0000	25796 VAN LEUVEN ST	RSC	0.71217	39.98
0292-291-51-0000	25800 VAN LEUVEN ST	RSC	0.71217	39.98
0292-291-52-0000	25804 VAN LEUVEN ST	RSC	0.71217	39.98
0292-291-53-0000	25810 VAN LEUVEN ST	RSC	0.71217	39.98
0292-291-54-0000	25814 VAN LEUVEN ST	RSC	0.71217	39.98
0292-291-55-0000	10866 PEPPER WAY	RSC	0.71217	39.98
0292-291-56-0000	10864 PEPPER WAY	RSC	0.71217	39.98
0292-291-57-0000	10862 PEPPER WAY	RSC	0.71217	39.98
0292-291-58-0000	10860 PEPPER WAY	RSC	0.71217	39.98
0292-291-59-0000	10850 PEPPER WAY	RSC	0.71217	39.98
0292-291-60-0000	10852 PEPPER WAY	RSC	0.71217	39.98
0292-291-61-0000	10854 PEPPER WAY	RSC	0.71217	39.98
0292-291-62-0000	10834 PEPPER WAY	RSC	0.71217	39.98
0292-291-63-0000	10832 PEPPER WAY	RSC	0.71217	39.98
0292-291-64-0000	10830 PEPPER WAY	RSC	0.71217	39.98
0292-291-65-0000	10820 PEPPER WAY	RSC	0.71217	39.98
0292-291-66-0000	10822 PEPPER WAY	RSC	0.71217	39.98
0292-291-67-0000	10824 PEPPER WAY	RSC	0.71217	39.98
0292-291-68-0000	10826 PEPPER WAY	RSC	0.71217	39.98
0292-291-69-0000	10840 PEPPER WAY	RSC	0.71217	39.98
0292-291-70-0000	10842 PEPPER WAY	RSC	0.71217	39.98
0292-291-71-0000	10844 PEPPER WAY	RSC	0.71217	39.98
0292-291-72-0000	10846 PEPPER WAY	RSC	0.71217	39.98
0292-291-73-0000	10848 PEPPER WAY	RSC	0.71217	39.98
0292-291-74-0000	10870 PEPPER WAY	RSC	0.71217	39.98
0292-291-75-0000	10872 PEPPER WAY	RSC	0.71217	39.98
0292-291-76-0000	10874 PEPPER WAY	RSC	0.71217	39.98
0292-291-77-0000	10876 PEPPER WAY	RSC	0.71217	39.98
0292-301-01-0000	26200 REDLANDS BLVD	RSC	1.0	56.14
0292-301-02-0000	26200 REDLANDS BLVD	RSC	1.0	56.14
0292-301-03-0000	26200 REDLANDS BLVD	RSC	1.0	56.14
0292-301-04-0000	26200 REDLANDS BLVD	RSC	1.0	56.14
0292-301-05-0000	26200 REDLANDS BLVD	RSC	1.0	56.14
0292-301-06-0000	26200 REDLANDS BLVD	RSC	1.0	56.14
0292-301-07-0000	26200 REDLANDS BLVD	RSC	1.0	56.14
0292-301-08-0000	26200 REDLANDS BLVD	RSC	1.0	56.14
0292-301-09-0000	26200 REDLANDS BLVD	RSC	1.0	56.14
0292-301-10-0000	26200 REDLANDS BLVD	RSC	1.0	56.14
0292-301-11-0000	26200 REDLANDS BLVD	RSC	1.0	56.14
0292-301-12-0000	26200 REDLANDS BLVD	RSC	1.0	56.14
0292-301-13-0000	26200 REDLANDS BLVD	RSC	1.0	56.14
0292-301-14-0000	26200 REDLANDS BLVD	RSC	1.0	56.14
0292-301-15-0000	26200 REDLANDS BLVD	RSC	1.0	56.14
0292-301-16-0000	26200 REDLANDS BLVD	RSC	1.0	56.14
0292-301-17-0000	26200 REDLANDS BLVD	RSC	1.0	56.14
0292-301-18-0000	26200 REDLANDS BLVD	RSC	1.0	56.14
0292-301-19-0000	26200 REDLANDS BLVD	RSC	1.0	56.14
0292-301-20-0000	26200 REDLANDS BLVD	RSC	1.0	56.14
0292-301-21-0000	26200 REDLANDS BLVD	RSC	1.0	56.14
0292-301-22-0000	26200 REDLANDS BLVD	RSC	1.0	56.14
0292-301-23-0000	26200 REDLANDS BLVD	RSC	1.0	56.14
0292-301-24-0000	26200 REDLANDS BLVD	RSC	1.0	56.14
0292-301-25-0000	26200 REDLANDS BLVD	RSC	1.0	56.14

City of Loma Linda
Street Light Benefit Assessment District No. 1
Fiscal Year 2020/2021 Preliminary Assessment Roll
(Sorted by APN)

APNFmt	Situs Address	Land Use Code	EBU	Charge
0292-301-26-0000	26200 REDLANDS BLVD	RSC	1.0	56.14
0292-301-27-0000	26200 REDLANDS BLVD	RSC	1.0	56.14
0292-301-28-0000	26200 REDLANDS BLVD	RSC	1.0	56.14
0292-301-29-0000	26200 REDLANDS BLVD	RSC	1.0	56.14
0292-301-30-0000	26200 REDLANDS BLVD	RSC	1.0	56.14
0292-301-31-0000	26200 REDLANDS BLVD	RSC	1.0	56.14
0292-301-32-0000	26200 REDLANDS BLVD	RSC	1.0	56.14
0292-301-33-0000	26200 REDLANDS BLVD	RSC	1.0	56.14
0292-301-34-0000	26200 REDLANDS BLVD	RSC	1.0	56.14
0292-301-35-0000	26200 REDLANDS BLVD	RSC	1.0	56.14
0292-301-36-0000	26200 REDLANDS BLVD	RSC	1.0	56.14
0292-301-37-0000	26200 REDLANDS BLVD	RSC	1.0	56.14
0292-301-38-0000	26200 REDLANDS BLVD	RSC	1.0	56.14
0292-301-39-0000	26200 REDLANDS BLVD	RSC	1.0	56.14
0292-301-40-0000	26200 REDLANDS BLVD	RSC	1.0	56.14
0292-301-41-0000	26200 REDLANDS BLVD	RSC	1.0	56.14
0292-301-42-0000	26200 REDLANDS BLVD	RSC	1.0	56.14
0292-301-43-0000	26200 REDLANDS BLVD	RSC	1.0	56.14
0292-301-44-0000	26200 REDLANDS BLVD	RSC	1.0	56.14
0292-301-45-0000	26200 REDLANDS BLVD	RSC	1.0	56.14
0292-301-46-0000	26200 REDLANDS BLVD	RSC	1.0	56.14
0292-301-47-0000	26200 REDLANDS BLVD	RSC	1.0	56.14
0292-301-48-0000	26200 REDLANDS BLVD	RSC	1.0	56.14
0292-301-49-0000	26200 REDLANDS BLVD	RSC	1.0	56.14
0292-301-50-0000	26200 REDLANDS BLVD	RSC	1.0	56.14
0292-301-51-0000	26200 REDLANDS BLVD	RSC	1.0	56.14
0292-301-52-0000	26200 REDLANDS BLVD	RSC	1.0	56.14
0292-301-53-0000	26200 REDLANDS BLVD	RSC	1.0	56.14
0292-301-54-0000	26200 REDLANDS BLVD	RSC	1.0	56.14
0292-301-55-0000	26200 REDLANDS BLVD	RSC	1.0	56.14
0292-301-56-0000	26200 REDLANDS BLVD	RSC	1.0	56.14
0292-301-57-0000	26200 REDLANDS BLVD	RSC	1.0	56.14
0292-301-58-0000	26200 REDLANDS BLVD	RSC	1.0	56.14
0292-301-59-0000	26200 REDLANDS BLVD	RSC	1.0	56.14
0292-301-60-0000	26200 REDLANDS BLVD	RSC	1.0	56.14
0292-301-61-0000	26200 REDLANDS BLVD	RSC	1.0	56.14
0292-301-62-0000	26200 REDLANDS BLVD	RSC	1.0	56.14
0292-301-63-0000	26200 REDLANDS BLVD	RSC	1.0	56.14
0292-301-64-0000	26200 REDLANDS BLVD	RSC	1.0	56.14
0292-301-65-0000	26200 REDLANDS BLVD	RSC	1.0	56.14
0292-301-66-0000	26200 REDLANDS BLVD	RSC	1.0	56.14
0292-301-67-0000	26200 REDLANDS BLVD	RSC	1.0	56.14
0292-301-68-0000	26200 REDLANDS BLVD	RSC	1.0	56.14
0292-301-69-0000	26200 REDLANDS BLVD	RSC	1.0	56.14
0292-301-70-0000	26200 REDLANDS BLVD	RSC	1.0	56.14
0292-301-71-0000	26200 REDLANDS BLVD	RSC	1.0	56.14
0292-301-72-0000	26200 REDLANDS BLVD	RSC	1.0	56.14
0292-301-73-0000	26200 REDLANDS BLVD	RSC	1.0	56.14
0292-301-74-0000	26200 REDLANDS BLVD	RSC	1.0	56.14
0292-301-75-0000	26200 REDLANDS BLVD	RSC	1.0	56.14
0292-301-76-0000	26200 REDLANDS BLVD	RSC	1.0	56.14
0292-301-77-0000	26200 REDLANDS BLVD	RSC	1.0	56.14
0292-301-78-0000	26200 REDLANDS BLVD	RSC	1.0	56.14
0292-301-79-0000	26200 REDLANDS BLVD	RSC	1.0	56.14

City of Loma Linda
Street Light Benefit Assessment District No. 1
Fiscal Year 2020/2021 Preliminary Assessment Roll
(Sorted by APN)

APNFmt	Situs Address	Land Use Code	EBU	Charge
0292-301-80-0000	26200 REDLANDS BLVD	RSC	1.0	56.14
0292-301-81-0000	26200 REDLANDS BLVD	RSC	1.0	56.14
0292-301-82-0000	26200 REDLANDS BLVD	RSC	1.0	56.14
0292-301-83-0000	26200 REDLANDS BLVD	RSC	1.0	56.14
0292-301-84-0000	26200 REDLANDS BLVD	RSC	1.0	56.14
0292-301-85-0000	26200 REDLANDS BLVD	RSC	1.0	56.14
0292-301-86-0000	26200 REDLANDS BLVD	RSC	1.0	56.14
0292-301-87-0000	26200 REDLANDS BLVD	RSC	1.0	56.14
0292-301-88-0000	26200 REDLANDS BLVD	RSC	1.0	56.14
0292-302-01-0000	26200 REDLANDS BLVD	RSC	1.0	56.14
0292-302-02-0000	26200 REDLANDS BLVD	RSC	1.0	56.14
0292-302-03-0000	26200 REDLANDS BLVD	RSC	1.0	56.14
0292-302-04-0000	26200 REDLANDS BLVD	RSC	1.0	56.14
0292-302-05-0000	26200 REDLANDS BLVD	RSC	1.0	56.14
0292-302-06-0000	26200 REDLANDS BLVD	RSC	1.0	56.14
0292-302-07-0000	26200 REDLANDS BLVD	RSC	1.0	56.14
0292-302-08-0000	26200 REDLANDS BLVD	RSC	1.0	56.14
0292-302-09-0000	26200 REDLANDS BLVD	RSC	1.0	56.14
0292-302-10-0000	26200 REDLANDS BLVD	RSC	1.0	56.14
0292-302-11-0000	26200 REDLANDS BLVD	RSC	1.0	56.14
0292-302-12-0000	26200 REDLANDS BLVD	RSC	1.0	56.14
0292-302-13-0000	26200 REDLANDS BLVD	RSC	1.0	56.14
0292-302-14-0000	26200 REDLANDS BLVD	RSC	1.0	56.14
0292-302-15-0000	26200 REDLANDS BLVD	RSC	1.0	56.14
0292-302-16-0000	26200 REDLANDS BLVD	RSC	1.0	56.14
0292-302-17-0000	26200 REDLANDS BLVD	RSC	1.0	56.14
0292-302-18-0000	26200 REDLANDS BLVD	RSC	1.0	56.14
0292-302-19-0000	26200 REDLANDS BLVD	RSC	1.0	56.14
0292-302-20-0000	26200 REDLANDS BLVD	RSC	1.0	56.14
0292-302-21-0000	26200 REDLANDS BLVD	RSC	1.0	56.14
0292-302-22-0000	26200 REDLANDS BLVD	RSC	1.0	56.14
0292-302-23-0000	26200 REDLANDS BLVD	RSC	1.0	56.14
0292-302-24-0000	26200 REDLANDS BLVD	RSC	1.0	56.14
0292-302-25-0000	26200 REDLANDS BLVD	RSC	1.0	56.14
0292-302-26-0000	26200 REDLANDS BLVD	RSC	1.0	56.14
0292-302-27-0000	26200 REDLANDS BLVD	RSC	1.0	56.14
0292-302-28-0000	26200 REDLANDS BLVD	RSC	1.0	56.14
0292-302-29-0000	26200 REDLANDS BLVD	RSC	1.0	56.14
0292-302-30-0000	26200 REDLANDS BLVD	RSC	1.0	56.14
0292-302-31-0000	26200 REDLANDS BLVD	RSC	1.0	56.14
0292-302-32-0000	26200 REDLANDS BLVD	RSC	1.0	56.14
0292-302-33-0000	26200 REDLANDS BLVD	RSC	1.0	56.14
0292-302-34-0000	26200 REDLANDS BLVD	RSC	1.0	56.14
0292-302-35-0000	26200 REDLANDS BLVD	RSC	1.0	56.14
0292-302-36-0000	26200 REDLANDS BLVD	RSC	1.0	56.14
0292-302-37-0000	26200 REDLANDS BLVD	RSC	1.0	56.14
0292-302-38-0000	26200 REDLANDS BLVD	RSC	1.0	56.14
0292-302-39-0000	26200 REDLANDS BLVD	RSC	1.0	56.14
0292-302-40-0000	26200 REDLANDS BLVD	RSC	1.0	56.14
0292-302-41-0000	26200 REDLANDS BLVD	RSC	1.0	56.14
0292-302-42-0000	26200 REDLANDS BLVD	RSC	1.0	56.14
0292-302-43-0000	26200 REDLANDS BLVD	RSC	1.0	56.14
0292-302-44-0000	26200 REDLANDS BLVD	RSC	1.0	56.14
0292-302-45-0000	26200 REDLANDS BLVD	RSC	1.0	56.14

City of Loma Linda
Street Light Benefit Assessment District No. 1
Fiscal Year 2020/2021 Preliminary Assessment Roll
(Sorted by APN)

APNFmt	Situs Address	Land Use Code	EBU	Charge
0292-302-46-0000	26200 REDLANDS BLVD	RSC	1.0	56.14
0292-302-47-0000	26200 REDLANDS BLVD	RSC	1.0	56.14
0292-302-48-0000	26200 REDLANDS BLVD	RSC	1.0	56.14
0292-302-49-0000	26200 REDLANDS BLVD	RSC	1.0	56.14
0292-302-50-0000	26200 REDLANDS BLVD	RSC	1.0	56.14
0292-302-51-0000	26200 REDLANDS BLVD	RSC	1.0	56.14
0292-302-52-0000	26200 REDLANDS BLVD	RSC	1.0	56.14
0292-302-53-0000	26200 REDLANDS BLVD	RSC	1.0	56.14
0292-302-54-0000	26200 REDLANDS BLVD	RSC	1.0	56.14
0292-302-55-0000	26200 REDLANDS BLVD	RSC	1.0	56.14
0292-302-56-0000	26200 REDLANDS BLVD	RSC	1.0	56.14
0292-302-57-0000	26200 REDLANDS BLVD	RSC	1.0	56.14
0292-302-58-0000	26200 REDLANDS BLVD	RSC	1.0	56.14
0292-302-59-0000	26200 REDLANDS BLVD	RSC	1.0	56.14
0292-302-60-0000	26200 REDLANDS BLVD	RSC	1.0	56.14
0292-302-61-0000	26200 REDLANDS BLVD	RSC	1.0	56.14
0292-302-62-0000	26200 REDLANDS BLVD	RSC	1.0	56.14
0292-302-63-0000	26200 REDLANDS BLVD	RSC	1.0	56.14
0292-302-64-0000	26200 REDLANDS BLVD	RSC	1.0	56.14
0292-302-65-0000	26200 REDLANDS BLVD	RSC	1.0	56.14
0292-302-66-0000	26200 REDLANDS BLVD	RSC	1.0	56.14
0292-302-67-0000	26200 REDLANDS BLVD	RSC	1.0	56.14
0292-302-68-0000	26200 REDLANDS BLVD	RSC	1.0	56.14
0292-302-69-0000	26200 REDLANDS BLVD	RSC	1.0	56.14
0292-302-70-0000	26200 REDLANDS BLVD	RSC	1.0	56.14
0292-302-71-0000	26200 REDLANDS BLVD	RSC	1.0	56.14
0292-302-72-0000	26200 REDLANDS BLVD	RSC	1.0	56.14
0292-302-73-0000	26200 REDLANDS BLVD	RSC	1.0	56.14
0292-302-74-0000	26200 REDLANDS BLVD	RSC	1.0	56.14
0292-302-75-0000	26200 REDLANDS BLVD	RSC	1.0	56.14
0292-302-76-0000	26200 REDLANDS BLVD	RSC	1.0	56.14
0292-302-77-0000	26200 REDLANDS BLVD	RSC	1.0	56.14
0292-302-78-0000	26200 REDLANDS BLVD	RSC	1.0	56.14
0292-302-79-0000	26200 REDLANDS BLVD	RSC	1.0	56.14
0292-302-80-0000	26200 REDLANDS BLVD	RSC	1.0	56.14
0292-302-81-0000	26200 REDLANDS BLVD	RSC	1.0	56.14
0292-302-82-0000	26200 REDLANDS BLVD	RSC	1.0	56.14
0292-302-83-0000	26200 REDLANDS BLVD	RSC	1.0	56.14
0292-302-84-0000	26200 REDLANDS BLVD	RSC	1.0	56.14
0292-302-85-0000	26200 REDLANDS BLVD	RSC	1.0	56.14
0292-302-86-0000	26200 REDLANDS BLVD	RSC	1.0	56.14
0292-302-87-0000	26200 REDLANDS BLVD	RSC	1.0	56.14
0292-302-88-0000	26200 REDLANDS BLVD	RSC	1.0	56.14
0292-302-89-0000	26200 REDLANDS BLVD	RSC	1.0	56.14
0292-302-90-0000	26200 REDLANDS BLVD	RSC	1.0	56.14
0292-302-91-0000	26200 REDLANDS BLVD	RSC	1.0	56.14
0292-302-92-0000	26200 REDLANDS BLVD	RSC	1.0	56.14
0292-302-93-0000	26200 REDLANDS BLVD	RSC	1.0	56.14
0292-302-94-0000	26200 REDLANDS BLVD	RSC	1.0	56.14
0292-302-95-0000	26200 REDLANDS BLVD	RSC	1.0	56.14
0292-302-96-0000	26200 REDLANDS BLVD	RSC	1.0	56.14
0292-371-01-0000	10468 RHONDA ST	RS	1.0	56.14
0292-371-02-0000	10462 RHONDA ST	RS	1.0	56.14
0292-371-03-0000	10456 RHONDA ST	RS	1.0	56.14

City of Loma Linda
Street Light Benefit Assessment District No. 1
Fiscal Year 2020/2021 Preliminary Assessment Roll
(Sorted by APN)

APNFmt	Situs Address	Land Use Code	EBU	Charge
0292-371-04-0000	10450 RHONDA ST	RS	1.0	56.14
0292-371-05-0000	10442 RHONDA ST	RS	1.0	56.14
0292-371-06-0000	10436 RHONDA ST	RS	1.0	56.14
0292-371-07-0000	10430 RHONDA ST	RS	1.0	56.14
0292-371-08-0000	26270 CARDIGAN PL	RS	1.0	56.14
0292-371-09-0000	26276 CARDIGAN PL	RS	1.0	56.14
0292-371-10-0000	26284 CARDIGAN PL	RS	1.0	56.14
0292-371-11-0000	26288 CARDIGAN PL	RS	1.0	56.14
0292-371-12-0000	26296 CARDIGAN PL	RS	1.0	56.14
0292-371-13-0000	26300 CARDIGAN PL	RS	1.0	56.14
0292-371-14-0000	26306 CARDIGAN PL	RS	1.0	56.14
0292-371-15-0000	26312 CARDIGAN PL	RS	1.0	56.14
0292-371-16-0000	26328 SEVERN ST	RS	1.0	56.14
0292-371-17-0000	26334 CARDIGAN PL	RS	1.0	56.14
0292-371-18-0000	26340 CARDIGAN PL	RS	1.0	56.14
0292-371-19-0000	26346 CARDIGAN PL	RS	1.0	56.14
0292-371-20-0000	26352 CARDIGAN PL	RS	1.0	56.14
0292-371-21-0000	26358 CARDIGAN PL	RS	1.0	56.14
0292-371-22-0000	26364 CARDIGAN PL	RS	1.0	56.14
0292-371-23-0000	26370 CARDIGAN PL	RS	1.0	56.14
0292-371-24-0000	26376 CARDIGAN PL	RS	1.0	56.14
0292-371-25-0000	26382 CARDIGAN PL	RS	1.0	56.14
0292-371-26-0000	26386 CARDIGAN PL	RS	1.0	56.14
0292-371-27-0000	26388 SNOWDEN AVE	RS	1.0	56.14
0292-371-28-0000	26392 SNOWDEN AVE	RS	1.0	56.14
0292-371-29-0000	26400 SNOWDEN AVE	RS	1.0	56.14
0292-371-30-0000	26406 SNOWDEN AVE	RS	1.0	56.14
0292-371-31-0000	10469 TAFF ST	RS	1.0	56.14
0292-371-32-0000	10475 TAFF ST	RS	1.0	56.14
0292-371-33-0000	10481 TAFF ST	RS	1.0	56.14
0292-371-34-0000	10487 TAFF ST	RS	1.0	56.14
0292-371-35-0000	26397 SNOWDEN AVE	RS	1.0	56.14
0292-371-36-0000	26391 SNOWDEN AVE	RS	1.0	56.14
0292-371-37-0000	26385 SNOWDEN AVE	RS	1.0	56.14
0292-371-38-0000	26379 SNOWDEN AVE	RS	1.0	56.14
0292-371-39-0000	26373 SNOWDEN AVE	RS	1.0	56.14
0292-371-40-0000	26367 SNOWDEN AVE	RS	1.0	56.14
0292-371-41-0000	26361 SNOWDEN AVE	RS	1.0	56.14
0292-371-42-0000	26355 SNOWDEN AVE	RS	1.0	56.14
0292-371-43-0000	26349 SNOWDEN AVE	RS	1.0	56.14
0292-371-44-0000	26343 SNOWDEN AVE	RS	1.0	56.14
0292-371-45-0000	26337 SNOWDEN AVE	RS	1.0	56.14
0292-371-46-0000	26333 SNOWDEN AVE	RS	1.0	56.14
0292-371-47-0000	26325 SNOWDEN AVE	RS	1.0	56.14
0292-371-48-0000	26319 SNOWDEN AVE	RS	1.0	56.14
0292-371-49-0000	26311 SNOWDEN AVE	RS	1.0	56.14
0292-371-50-0000	26307 SNOWDEN AVE	RS	1.0	56.14
0292-371-51-0000	26301 SNOWDEN PL	RS	1.0	56.14
0292-371-52-0000	26295 SNOWDEN AVE	RS	1.0	56.14
0292-371-53-0000	26287 SNOWDEN AVE	RS	1.0	56.14
0292-371-54-0000	26283 SNOWDEN AVE	RS	1.0	56.14
0292-371-55-0000	26277 SNOWDEN AVE	RS	1.0	56.14
0292-371-56-0000	26276 SNOWDEN AVE	RS	1.0	56.14
0292-371-57-0000	26282 SNOWDEN AVE	RS	1.0	56.14

APNFmt	Situs Address	Land Use Code	EBU	Charge
0292-371-58-0000	26288 SNOWDEN AVE	RS	1.0	56.14
0292-371-59-0000	26294 SNOWDEN AVE	RS	1.0	56.14
0292-371-60-0000	26302 SNOWDEN AVE	RS	1.0	56.14
0292-371-61-0000	26306 SNOWDEN AVE	RS	1.0	56.14
0292-371-62-0000	26312 SNOWDEN AVE	RS	1.0	56.14
0292-371-63-0000	26318 SNOWDEN AVE	RS	1.0	56.14
0292-371-64-0000	26326 SNOWDEN AVE	RS	1.0	56.14
0292-371-65-0000	26332 SNOWDEN AVE	RS	1.0	56.14
0292-371-66-0000	26338 SNOWDEN AVE	RS	1.0	56.14
0292-371-67-0000	26342 SNOWDEN AVE	RS	1.0	56.14
0292-371-68-0000	26335 CARDIGAN PL	RS	1.0	56.14
0292-371-69-0000	26329 CARDIGAN PL	RS	1.0	56.14
0292-371-70-0000	26319 CARDIGAN PL	RS	1.0	56.14
0292-371-71-0000	26313 CARDIGAN PL	RS	1.0	56.14
0292-371-72-0000	26305 CARDIGAN PL	RS	1.0	56.14
0292-371-73-0000	26301 CARDIGAN PL	RS	1.0	56.14
0292-371-74-0000	26295 CARDIGAN PL	RS	1.0	56.14
0292-371-75-0000	26289 CARDIGAN PL	RS	1.0	56.14
0292-371-76-0000	26283 CARDIGAN PL	RS	1.0	56.14
0292-371-77-0000	26277 CARDIGAN PL	RS	1.0	56.14
0292-371-78-0000	26300 REDLANDS BLVD	RS	1.0	56.14
0292-372-01-0000	10412 SEVERN ST	RS	1.0	56.14
0292-372-02-0000	10406 SEVERN ST	RS	1.0	56.14
0292-372-03-0000	10400 SEVERN ST	RS	1.0	56.14
0292-372-04-0000	10394 SEVERN ST	RS	1.0	56.14
0292-372-05-0000	10388 SEVERN ST	RS	1.0	56.14
0292-372-06-0000	26320 TUDOR CT	RS	1.0	56.14
0292-372-07-0000	26326 TUDOR CT	RS	1.0	56.14
0292-372-08-0000	26332 TUDOR CT	RS	1.0	56.14
0292-372-09-0000	26338 TUDOR CT	RS	1.0	56.14
0292-372-10-0000	26344 TUDOR CT	RS	1.0	56.14
0292-372-11-0000	26350 TUDOR CT	RS	1.0	56.14
0292-372-12-0000	26356 TUDOR CT	RS	1.0	56.14
0292-372-13-0000	26362 TUDOR CT	RS	1.0	56.14
0292-372-14-0000	26368 TUDOR CT	RS	1.0	56.14
0292-372-15-0000	26374 TUDOR CT	RS	1.0	56.14
0292-372-16-0000	26380 TUDOR CT	RS	1.0	56.14
0292-372-17-0000	26379 TUDOR CT	RS	1.0	56.14
0292-372-18-0000	26373 TUDOR CT	RS	1.0	56.14
0292-372-19-0000	26367 TUDOR CT	RS	1.0	56.14
0292-372-20-0000	26361 TUDOR CT	RS	1.0	56.14
0292-372-21-0000	26355 TUDOR CT	RS	1.0	56.14
0292-372-22-0000	26349 TUDOR CT	RS	1.0	56.14
0292-372-23-0000	26343 TUDOR CT	RS	1.0	56.14
0292-372-24-0000	26337 TUDOR CT	RS	1.0	56.14
0292-421-01-0000	11105 MOUNTAIN VIEW AVE	NR	2.0	246.34
0292-421-03-0000	0 MOUNTAIN VIEW AVE	NR	3.0	369.51
0292-421-04-0000	11235 MOUNTAIN VIEW AVE	NR	2.0	246.34
0292-421-05-0000	11255 MOUNTAIN VIEW AVE	NR	3.0	369.51
0292-421-06-0000	25710 BARTON RD	NR	3.0	369.51
0292-421-07-0000	11215 MOUNTAIN VIEW AVE	NR	1.0	123.17
0292-421-08-0000	11185 MOUNTAIN VIEW AVE	NR	1.0	123.17
0292-421-09-0000	11175 MOUNTAIN VIEW AVE	NR	1.0	123.17
0292-421-10-0000	11155 MOUNTAIN VIEW AVE	NR	1.0	123.17

City of Loma Linda
Street Light Benefit Assessment District No. 1
Fiscal Year 2020/2021 Preliminary Assessment Roll
(Sorted by APN)

APNFmt	Situs Address	Land Use Code	EBU	Charge
0292-421-11-0000	11165 MOUNTAIN VIEW AVE	NR	1.0	123.17
0292-421-12-0000	11135 MOUNTAIN VIEW AVE	NR	1.0	123.17
0292-431-01-0000	26400 REDLANDS BLVD	RSC	1.0	56.14
0292-431-02-0000	26400 REDLANDS BLVD	RS	1.0	56.14
0292-431-03-0000	26400 REDLANDS BLVD	RS	1.0	56.14
0292-431-04-0000	26400 REDLANDS BLVD	RS	1.0	56.14
0292-451-02-0000	25864 BUSINESS CENTER DR	NR	1.0	123.17
0292-451-03-0000	25884 BUSINESS CENTER DR	NR	1.0	123.17
0292-451-05-0000	10391 CORPORATE DR	NR	2.0	246.34
0292-451-06-0000	10421 CORPORATE DR	NR	2.0	246.34
0292-451-07-0000	10455 CORPORATE DR	NR	1.0	123.17
0292-451-08-0000	10479 CORPORATE DR	NR	1.0	123.17
0292-451-09-0000	25837 BUSINESS CENTER DR	NR	2.0	246.34
0292-451-10-0000	25809 BUSINESS CENTER DR	NR	2.0	246.34
0292-451-13-0000	0 REDLANDS BLVD	NR	1.0	123.17
0292-451-14-0000	0 BUSINESS CENTER DR	NR	6.0	739.02
0292-451-15-0000	25814 BUSINESS CENTER DR	NR	3.0	369.51
0292-451-16-0000	25828 REDLANDS BLVD	NR	3.0	369.51
0292-451-17-0000	10451 COMMERCE ST	NR	1.0	123.17
0292-451-18-0000	10431 COMMERCE ST	NR	1.0	123.17
0292-451-19-0000	10444 CORPORATE DR	NR	3.0	369.51
0292-451-20-0000	10482 ENTERPRISE DR	NR	1.0	123.17
0292-451-21-0000	10460 ENTERPRISE DR	NR	1.0	123.17
0292-451-22-0000	10446 ENTERPRISE DR	NR	1.0	123.17
0292-451-23-0000	10418 ENTERPRISE DR	NR	2.0	246.34
0292-451-24-0000	10390 ENTERPRISE DR	NR	1.0	123.17
0292-451-25-0000	10425 ENTERPRISE DR	NR	1.0	123.17
0292-451-26-0000	10409 ENTERPRISE DR	NR	1.0	123.17
0292-451-27-0000	10393 ENTERPRISE DR	NR	1.0	123.17
0292-451-28-0000	26021 BUSINESS CENTER DR	NR	1.0	123.17
0292-451-29-0000	10408 INDUSTRIAL CIR	NR	1.0	123.17
0292-451-36-0000	0 BUSINESS CENTER DR	NR	1.0	123.17
0292-451-37-0000	0 BUSINESS CENTER DR	NR	1.0	123.17
0292-451-38-0000	0 BRYN MAWR AVE	NR	1.0	123.17
0292-451-39-0000	0 BRYN MAWR AVE	NR	1.0	123.17
0292-451-40-0000	0 BRYN MAWR AVE	NR	1.0	123.17
0292-451-41-0000	0 REDLANDS BLVD	NR	1.0	123.17
0292-451-42-0000	0 REDLANDS BLVD	NR	1.0	123.17
0292-451-43-0000	0 REDLANDS BLVD	NR	1.0	123.17
0292-451-44-0000	0 REDLANDS BLVD	NR	1.0	123.17
0292-451-45-0000	0 REDLANDS BLVD	NR	1.0	123.17
0292-451-46-0000	0 REDLANDS BLVD	NR	1.0	123.17
0292-451-47-0000	0 ENTERPRISE DR	NR	1.0	123.17
0292-451-48-0000	NO SITUS AVAILABLE	NR	1.0	123.17
0292-451-49-0000	0 INDUSTRIAL CIR	NR	1.0	123.17
0292-451-50-0000	0 BUSINESS CENTER DR	NR	2.0	246.34
0292-451-51-0000	NO SITUS AVAILABLE	NR	2.0	246.34
0292-451-52-0000	10475 MOUNTAIN VIEW AVE	NR	6.0	739.02
0292-451-53-0000	10417 MOUNTAIN VIEW AVE	NR	6.0	739.02
0292-451-54-0000	10459 MOUNTAIN VIEW AVE	NR	6.0	739.02
0292-451-55-0000	25948 BUSINESS CENTER DR	NR	1.0	123.17
0292-451-56-0000	25978 BUSINESS CENTER DR	NR	1.0	123.17
0292-451-57-0000	26008 BUSINESS CENTER DR	NR	1.0	123.17
0292-451-58-0000	26038 BUSINESS CENTER DR	NR	1.0	123.17

City of Loma Linda
Street Light Benefit Assessment District No. 1
Fiscal Year 2020/2021 Preliminary Assessment Roll
(Sorted by APN)

APNFmt	Situs Address	Land Use Code	EBU	Charge
0292-471-04-0000	NO SITUS AVAILABLE	R	1.0	17.88
0292-471-05-0000	26210 MISSION RD	R	1.0	17.88
0292-471-08-0000	26220 MISSION RD	R	1.0	17.88
0292-471-09-0000	26234 MISSION RD	R	1.0	17.88
0292-521-01-0000	25967 MISSION RD	RS	1.0	56.14
0292-521-02-0000	25979 MISSION RD	RS	1.0	56.14
0292-521-03-0000	25989 MISSION RD	RS	1.0	56.14
0292-521-04-0000	26001 MISSION RD	RS	1.0	56.14
0292-521-05-0000	26011 MISSION RD	RS	1.0	56.14
0292-521-06-0000	26023 MISSION RD	RS	1.0	56.14
0292-521-07-0000	26014 LUGO DR	RS	1.0	56.14
0292-521-08-0000	26008 LUGO DR	RS	1.0	56.14
0292-521-09-0000	26004 LUGO DR	RS	1.0	56.14
0292-521-10-0000	25998 LUGO DR	RS	1.0	56.14
0292-521-11-0000	25992 LUGO DR	RS	1.0	56.14
0292-521-12-0000	25986 LUGO DR	RS	1.0	56.14
0292-521-13-0000	25980 LUGO DR	RS	1.0	56.14
0292-521-14-0000	25976 LUGO DR	RS	1.0	56.14
0292-521-15-0000	25970 LUGO DR	RS	1.0	56.14
0292-521-16-0000	25960 LUGO DR	RS	1.0	56.14
0292-521-17-0000	25956 LUGO DR	RS	1.0	56.14
0292-521-18-0000	10923 VEACH ST	RS	1.0	56.14
0292-521-19-0000	10972 HARRIS DR	RS	1.0	56.14
0292-521-20-0000	10978 HARRIS DR	RS	1.0	56.14
0292-521-21-0000	10984 HARRIS DR	RS	1.0	56.14
0292-521-22-0000	10975 TOLLS LN	RS	1.0	56.14
0292-521-23-0000	10969 TOLLS LN	RS	1.0	56.14
0292-521-24-0000	10965 TOLLS LN	RS	1.0	56.14
0292-521-25-0000	25975 LUGO DR	RS	1.0	56.14
0292-521-26-0000	25965 LUGO DR	RS	1.0	56.14
0292-521-27-0000	25951 LUGO DR	RS	1.0	56.14
0292-521-28-0000	25939 LUGO DR	RS	1.0	56.14
0292-521-29-0000	25931 LUGO DR	RS	1.0	56.14
0292-521-30-0000	25930 BYBEE LN	RS	1.0	56.14
0292-521-31-0000	25938 BYBEE LN	RS	1.0	56.14
0292-521-32-0000	25946 BYBEE LN	RS	1.0	56.14
0292-521-33-0000	25954 BYBEE LN	RS	1.0	56.14
0292-521-34-0000	25927 MISSION RD	RS	1.0	56.14
0292-521-35-0000	25926 VAN LEUVEN	RS	1.0	56.14
0292-521-36-0000	25918 VAN LEUVEN ST	RS	1.0	56.14
0292-521-37-0000	10922 VEACH ST	RS	1.0	56.14
0292-521-38-0000	10930 VEACH ST	RS	1.0	56.14
0292-521-39-0000	10938 VEACH ST	RS	1.0	56.14
0292-521-40-0000	10944 VEACH ST	RS	1.0	56.14
0292-521-41-0000	10950 VEACH ST	RS	1.0	56.14
0292-521-42-0000	10958 VEACH ST	RS	1.0	56.14
0292-521-43-0000	10966 VEACH ST	RS	1.0	56.14
0292-521-44-0000	26087 MISSION RD	RS	1.0	56.14
0292-521-45-0000	26075 MISSION RD	RS	1.0	56.14
0292-521-46-0000	26063 MISSION RD	RS	1.0	56.14
0292-521-47-0000	26047 MISSION RD	RS	1.0	56.14
0292-521-48-0000	26032 LUGO DR	RS	1.0	56.14
0292-521-49-0000	26044 LUGO DR	RS	1.0	56.14
0292-521-50-0000	26052 LUGO DR	RS	1.0	56.14

City of Loma Linda
Street Light Benefit Assessment District No. 1
Fiscal Year 2020/2021 Preliminary Assessment Roll
(Sorted by APN)

APNFmt	Situs Address	Land Use Code	EBU	Charge
0292-521-51-0000	26058 LUGO DR	RS	1.0	56.14
0292-521-52-0000	26064 LUGO DR	RS	1.0	56.14
0292-521-53-0000	26070 LUGO DR	RS	1.0	56.14
0292-521-54-0000	26074 LUGO DR	RS	1.0	56.14
0292-521-55-0000	26080 LUGO DR	RS	1.0	56.14
0292-521-56-0000	26086 LUGO DR	RS	1.0	56.14
0292-521-59-0000	25949 MISSION RD	RS	1.0	56.14
0292-531-01-0000	10990 HARRIS DR	RS	1.0	56.14
0292-531-02-0000	10996 HARRIS DR	RS	1.0	56.14
0292-531-03-0000	11004 HARRIS DR	RS	1.0	56.14
0292-531-04-0000	11008 HARRIS DR	RS	1.0	56.14
0292-531-05-0000	11014 HARRIS DR	RS	1.0	56.14
0292-531-06-0000	11018 HARRIS DR	RS	1.0	56.14
0292-531-07-0000	11024 HARRIS DR	RS	1.0	56.14
0292-531-08-0000	11030 HARRIS DR	RS	1.0	56.14
0292-531-09-0000	11021 TOLLS LN	RS	1.0	56.14
0292-531-10-0000	11015 TOLLS LN	RS	1.0	56.14
0292-531-11-0000	11009 TOLLS LN	RS	1.0	56.14
0292-531-12-0000	11003 TOLLS LN	RS	1.0	56.14
0292-531-13-0000	10997 TOLLS LN	RS	1.0	56.14
0292-531-14-0000	10993 TOLLS LN	RS	1.0	56.14
0292-531-15-0000	10987 TOLLS LN	RS	1.0	56.14
0292-531-16-0000	10981 TOLLS LN	RS	1.0	56.14
0292-531-17-0000	10972 VEACH ST	RS	1.0	56.14
0292-531-18-0000	10978 VEACH ST	RS	1.0	56.14
0292-531-19-0000	10984 VEACH ST	RS	1.0	56.14
0292-531-20-0000	10992 VEACH ST	RS	1.0	56.14
0292-531-21-0000	11000 VEACH ST	RS	1.0	56.14
0292-531-22-0000	11006 VEACH ST	RS	1.0	56.14
0292-531-23-0000	11012 VEACH ST	RS	1.0	56.14
0292-531-24-0000	11018 VEACH ST	RS	1.0	56.14
0292-531-25-0000	11034 VEACH ST	RS	1.0	56.14
0292-531-26-0000	11042 VEACH ST	RS	1.0	56.14
0292-531-27-0000	11048 VEACH ST	RS	1.0	56.14
0292-531-28-0000	11056 VEACH ST	RS	1.0	56.14
0292-531-29-0000	11064 VEACH ST	RS	1.0	56.14
0292-531-30-0000	11072 VEACH ST	RS	1.0	56.14
0292-531-31-0000	25916 CAMPO	RS	1.0	56.14
0292-531-32-0000	25929 CAMPO COVE	RS	1.0	56.14
0292-531-33-0000	25931 CAMPO	RS	1.0	56.14
0292-531-34-0000	25941 CAMPO	RS	1.0	56.14
0292-531-35-0000	25951 CAMPO	RS	1.0	56.14
0292-531-36-0000	25967 GLEN SUMMER DR	RS	1.0	56.14
0292-531-37-0000	25961 GLEN SUMMER DR	RS	1.0	56.14
0292-531-38-0000	25955 GLEN SUMMER DR	RS	1.0	56.14
0292-531-39-0000	25949 GLEN SUMMER DR	RS	1.0	56.14
0292-531-40-0000	25943 GLEN SUMMER DR	RS	1.0	56.14
0292-531-41-0000	25939 GLEN SUMMER DR	RS	1.0	56.14
0292-531-42-0000	25931 GLEN SUMMER DR	RS	1.0	56.14
0292-531-43-0000	11057 VEACH ST	RS	1.0	56.14
0292-531-44-0000	25928 CAMPO	RS	1.0	56.14
0292-531-45-0000	25930 CAMPO	RS	1.0	56.14
0292-531-46-0000	25940 CAMPO	RS	1.0	56.14
0292-531-47-0000	25948 CAMPO	RS	1.0	56.14

City of Loma Linda
Street Light Benefit Assessment District No. 1
Fiscal Year 2020/2021 Preliminary Assessment Roll
(Sorted by APN)

APNFmt	Situs Address	Land Use Code	EBU	Charge
0292-531-48-0000	25954 CAMPO COVE	RS	1.0	56.14
0292-532-01-0000	11021 ALAMO RD	RS	1.0	56.14
0292-532-02-0000	11031 ALAMO DR	RS	1.0	56.14
0292-532-03-0000	11039 ALAMO RD	RS	1.0	56.14
0292-532-04-0000	11049 ALAMO RD	RS	1.0	56.14
0292-532-05-0000	11055 ALAMO RD	RS	1.0	56.14
0292-532-06-0000	11063 ALAMO RD	RS	1.0	56.14
0292-532-07-0000	11071 ALAMO RD	RS	1.0	56.14
0292-532-08-0000	11079 ALAMO RD	RS	1.0	56.14
0292-532-09-0000	11087 ALAMO RD	RS	1.0	56.14
0292-532-10-0000	11059 VAN UFFELEN DR	RS	1.0	56.14
0292-532-11-0000	11051 VAN UFFELEN DR	RS	1.0	56.14
0292-532-12-0000	11047 VAN UFFELEN DR	RS	1.0	56.14
0292-532-13-0000	11041 VAN UFFELEN DR	RS	1.0	56.14
0292-532-14-0000	11033 VAN UFFELEN DR	RS	1.0	56.14
0292-532-15-0000	11029 VAN UFFELEN DR	RS	1.0	56.14
0292-532-16-0000	11021 VAN UFFELEN DR	RS	1.0	56.14
0292-532-17-0000	11015 VAN UFFELEN DR	RS	1.0	56.14
0292-532-18-0000	11007 VAN UFFELEN DR	RS	1.0	56.14
0292-532-19-0000	11003 VAN UFFELEN DR	RS	1.0	56.14
0292-532-20-0000	11012 BOREN AVE	RS	1.0	56.14
0292-532-21-0000	11018 BOREN AVE	RS	1.0	56.14
0292-532-22-0000	11024 BOREN AVE	RS	1.0	56.14
0292-532-23-0000	11030 BOREN AVE	RS	1.0	56.14
0292-532-24-0000	11036 BOREN AVE	RS	1.0	56.14
0292-532-25-0000	11044 BOREN AVE	RS	1.0	56.14
0292-532-26-0000	11050 BOREN AVE	RS	1.0	56.14
0292-532-27-0000	11056 BOREN AVE	RS	1.0	56.14
0292-532-28-0000	11062 BOREN AVE	RS	1.0	56.14
0292-532-29-0000	11068 BOREN AVE	RS	1.0	56.14
0292-532-30-0000	11051 BOREN AVE	RS	1.0	56.14
0292-532-31-0000	11045 BOREN AVE	RS	1.0	56.14
0292-532-32-0000	11039 BOREN AVE	RS	1.0	56.14
0292-532-33-0000	11031 BOREN AVE	RS	1.0	56.14
0292-532-34-0000	11027 BOREN AVE	RS	1.0	56.14
0292-532-35-0000	11021 BOREN AVE	RS	1.0	56.14
0292-532-36-0000	11013 BOREN AVE	RS	1.0	56.14
0292-532-37-0000	11040 WILSON	RS	1.0	56.14
0292-532-38-0000	11050 WILSON	RS	1.0	56.14
0292-532-39-0000	11056 WILSON	RS	1.0	56.14
0292-532-40-0000	11064 WILSON	RS	1.0	56.14
0292-532-41-0000	11068 WILSON	RS	1.0	56.14
0292-532-42-0000	11072 WILSON	RS	1.0	56.14
0292-541-01-0000	25953 CAMPO	RS	1.0	56.14
0292-541-02-0000	25959 CAMPO	RS	1.0	56.14
0292-541-03-0000	11099 VAN UFFELEN DR	RS	1.0	56.14
0292-541-04-0000	11091 VAN UFFELEN DR	RS	1.0	56.14
0292-541-05-0000	11085 VAN UFFELEN DR	RS	1.0	56.14
0292-541-06-0000	11079 VAN UFFELEN DR	RS	1.0	56.14
0292-541-07-0000	11073 VAN UFFELEN DR	RS	1.0	56.14
0292-541-08-0000	11103 ALAMO RD	RS	1.0	56.14
0292-541-09-0000	11111 ALAMO RD	RS	1.0	56.14
0292-541-10-0000	11117 ALAMO RD	RS	1.0	56.14
0292-541-11-0000	11125 ALAMO RD	RS	1.0	56.14

City of Loma Linda
Street Light Benefit Assessment District No. 1
Fiscal Year 2020/2021 Preliminary Assessment Roll
(Sorted by APN)

APNFmt	Situs Address	Land Use Code	EBU	Charge
0292-541-12-0000	11133 ALAMO RD	RS	1.0	56.14
0292-541-13-0000	11143 ALAMO RD	RS	1.0	56.14
0292-541-14-0000	26087 ARROYO LN	RS	1.0	56.14
0292-541-15-0000	26067 ARROYO LN	RS	1.0	56.14
0292-541-16-0000	26061 ARROYO LN	RS	1.0	56.14
0292-541-17-0000	26055 ARROYO LN	RS	1.0	56.14
0292-541-18-0000	26049 ARROYO LN	RS	1.0	56.14
0292-541-19-0000	26043 ARROYO` LN	RS	1.0	56.14
0292-541-20-0000	26037 ARROYO` LN	RS	1.0	56.14
0292-541-21-0000	26031 ARROYO LN	RS	1.0	56.14
0292-541-22-0000	26025 ARROYO LN	RS	1.0	56.14
0292-541-23-0000	26019 ARROYO` LN	RS	1.0	56.14
0292-541-24-0000	26013 ARROYO LN	RS	1.0	56.14
0292-541-25-0000	26007 ARROYO LN	RS	1.0	56.14
0292-541-26-0000	26001 ARROYO LN	RS	1.0	56.14
0292-541-27-0000	25993 ARROYO LN	RS	1.0	56.14
0292-541-28-0000	11106 BOREN AVE	RS	1.0	56.14
0292-541-29-0000	11096 BOREN AVE	RS	1.0	56.14
0292-541-30-0000	11090 BOREN AVE	RS	1.0	56.14
0292-541-31-0000	11082 BOREN AVE	RS	1.0	56.14
0292-541-32-0000	11075 BOREN AVE	RS	1.0	56.14
0292-541-33-0000	11085 BOREN AVE	RS	1.0	56.14
0292-541-34-0000	11093 BOREN AVE	RS	1.0	56.14
0292-541-35-0000	11101 BOREN AVE	RS	1.0	56.14
0292-541-36-0000	26018 ARROYO LN	RS	1.0	56.14
0292-541-37-0000	26024 ARROYO LN	RS	1.0	56.14
0292-541-38-0000	26030 ARROYO LN	RS	1.0	56.14
0292-541-39-0000	26036 ARROYO LN	RS	1.0	56.14
0292-541-40-0000	26042 ARROYO LN	RS	1.0	56.14
0292-541-41-0000	26048 ARROYO LN	RS	1.0	56.14
0292-541-42-0000	26054 ARROYO LN	RS	1.0	56.14
0292-541-43-0000	26064 ARROYO LN	RS	1.0	56.14
0292-541-44-0000	26077 PAXTON PL	RS	1.0	56.14
0292-541-45-0000	26069 PAXTON PL	RS	1.0	56.14
0292-541-46-0000	26063 PAXTON PL	RS	1.0	56.14
0292-541-47-0000	26055 PAXTON PL	RS	1.0	56.14
0292-541-48-0000	26047 PAXTON PL	RS	1.0	56.14
0292-541-49-0000	26041 PAXTON PL	RS	1.0	56.14
0292-541-50-0000	26035 PAXTON PL	RS	1.0	56.14
0292-551-01-0000	25834 SILVA CT	RS	1.0	56.14
0292-551-02-0000	25842 SILVA CT	RS	1.0	56.14
0292-551-03-0000	25848 SILVA CT	RS	1.0	56.14
0292-551-04-0000	25847 SILVA CT	RS	1.0	56.14
0292-551-05-0000	25841 SILVA CT	RS	1.0	56.14
0292-551-06-0000	25835 SILVA CT	RS	1.0	56.14
0292-551-07-0000	25834 SAHATAPA LN	RS	1.0	56.14
0292-551-08-0000	25842 SAHATAPA LN	RS	1.0	56.14
0292-551-09-0000	25848 SAHATAPA LN	RS	1.0	56.14
0292-551-10-0000	10871 PEPPER WAY	RS	1.0	56.14
0292-551-11-0000	10879 PEPPER WAY	RS	1.0	56.14
0292-551-12-0000	10885 PEPPER WAY	RS	1.0	56.14
0292-551-13-0000	10893 PEPPER WAY	RS	1.0	56.14
0292-551-14-0000	10892 SINCLARE CIR	RS	1.0	56.14
0292-551-15-0000	10884 SINCLARE CIR	RS	1.0	56.14

City of Loma Linda
Street Light Benefit Assessment District No. 1
Fiscal Year 2020/2021 Preliminary Assessment Roll
(Sorted by APN)

APNFmt	Situs Address	Land Use Code	EBU	Charge
0292-551-16-0000	10878 SINCLARE CIR	RS	1.0	56.14
0292-551-17-0000	10870 SINCLARE CIR	RS	1.0	56.14
0292-551-18-0000	10882 SINCLARE CIR	RS	1.0	56.14
0292-551-19-0000	10888 SINCLARE CIR	RS	1.0	56.14
0292-551-20-0000	10894 SINCLARE CIR	RS	1.0	56.14
0292-551-21-0000	10874 SINCLARE CIR	RS	1.0	56.14
0292-551-22-0000	10875 SINCLARE CIR	RS	1.0	56.14
0292-551-23-0000	10858 SINCLARE CIR	RS	1.0	56.14
0292-551-24-0000	10850 SINCLARE CIR	RS	1.0	56.14
0292-551-25-0000	10840 SINCLARE CIR	RS	1.0	56.14
0292-551-26-0000	10849 SINCLARE CIR	RS	1.0	56.14
0292-551-27-0000	10861 SINCLARE CIR	RS	1.0	56.14
0292-551-28-0000	10867 SINCLARE CIR	RS	1.0	56.14
0292-551-29-0000	10873 SINCLARE CIR	RS	1.0	56.14
0292-551-30-0000	10881 SINCLARE CIR	RS	1.0	56.14
0292-551-31-0000	10887 SINCLARE CIR	RS	1.0	56.14
0292-551-32-0000	10895 SINCLARE CIR	RS	1.0	56.14
0292-561-01-0000	10913 RAGSDALE RD	RS	1.0	56.14
0292-561-02-0000	10921 RAGSDALE RD	RS	1.0	56.14
0292-561-03-0000	10927 RAGSDALE RD	RS	1.0	56.14
0292-561-04-0000	10935 RAGSDALE RD	RS	1.0	56.14
0292-561-05-0000	10943 RAGSDALE RD	RS	1.0	56.14
0292-561-06-0000	10951 RAGSDALE RD	RS	1.0	56.14
0292-561-07-0000	10963 RAGSDALE RD	RS	1.0	56.14
0292-561-08-0000	10969 RAGSDALE RD	RS	1.0	56.14
0292-561-09-0000	10975 RAGSDALE RD	RS	1.0	56.14
0292-561-10-0000	10976 RAGSDALE RD	RS	1.0	56.14
0292-561-11-0000	10970 RAGSDALE RD	RS	1.0	56.14
0292-561-12-0000	10962 RAGSDALE RD	RS	1.0	56.14
0292-561-13-0000	10952 RAGSDALE RD	RS	1.0	56.14
0292-561-14-0000	10946 RAGSDALE RD	RS	1.0	56.14
0292-561-15-0000	10938 RAGSDALE RD	RS	1.0	56.14
0292-561-16-0000	10932 RAGSDALE RD	RS	1.0	56.14
0292-561-17-0000	10926 RAGSDALE RD	RS	1.0	56.14
0292-561-18-0000	10918 RAGSDALE RD	RS	1.0	56.14
0292-561-19-0000	10910 RAGSDALE RD	RS	1.0	56.14
0292-571-01-0000	10983 RAGSDALE RD	RS	1.0	56.14
0292-571-02-0000	10991 RAGSDALE RD	RS	1.0	56.14
0292-571-03-0000	11005 RAGSDALE RD	RS	1.0	56.14
0292-571-04-0000	11013 RAGSDALE RD	RS	1.0	56.14
0292-571-05-0000	11019 RAGSDALE RD	RS	1.0	56.14
0292-571-06-0000	11035 RAGSDALE RD	RS	1.0	56.14
0292-571-07-0000	11041 RAGSDALE RD	RS	1.0	56.14
0292-571-08-0000	11049 RAGSDALE RD	RS	1.0	56.14
0292-571-09-0000	11060 RAGSDALE RD	RS	1.0	56.14
0292-571-10-0000	11052 RAGSDALE RD	RS	1.0	56.14
0292-571-11-0000	11044 RAGSDALE RD	RS	1.0	56.14
0292-571-12-0000	11038 RAGSDALE RD	RS	1.0	56.14
0292-571-13-0000	11032 RAGSDALE RD	RS	1.0	56.14
0292-571-14-0000	11026 RAGSDALE RD	RS	1.0	56.14
0292-571-15-0000	11018 RAGSDALE RD	RS	1.0	56.14
0292-571-16-0000	11012 RAGSDALE RD	RS	1.0	56.14
0292-571-17-0000	11004 RAGSDALE RD	RS	1.0	56.14
0292-571-18-0000	10990 RAGSDALE RD	RS	1.0	56.14

City of Loma Linda
Street Light Benefit Assessment District No. 1
Fiscal Year 2020/2021 Preliminary Assessment Roll
(Sorted by APN)

APNFmt	Situs Address	Land Use Code	EBU	Charge
0292-571-19-0000	10984 RAGSDALE RD	RS	1.0	56.14
0292-581-01-0000	26143 MISSION RD	RS	1.0	56.14
0292-581-02-0000	26153 MISSION RD	RS	1.0	56.14
0292-581-03-0000	26167 MISSION RD	RS	1.0	56.14
0292-581-04-0000	26179 MISSION RD	RS	1.0	56.14
0292-581-05-0000	26191 MISSION RD	RS	1.0	56.14
0292-581-06-0000	26203 MISSION RD	RS	1.0	56.14
0292-581-07-0000	26217 MISSION RD	RS	1.0	56.14
0292-581-08-0000	26261 MISSION RD	RS	1.0	56.14
0292-581-09-0000	26273 MISSION RD	RS	1.0	56.14
0292-581-10-0000	26283 MISSION RD	RS	1.0	56.14
0292-581-11-0000	26272 LONG ST	RS	1.0	56.14
0292-581-12-0000	26266 LONG ST	RS	1.0	56.14
0292-581-13-0000	26260 LONG ST	RS	1.0	56.14
0292-581-14-0000	26254 LONG ST	RS	1.0	56.14
0292-581-15-0000	26248 LONG ST	RS	1.0	56.14
0292-581-16-0000	26242 LONG ST	RS	1.0	56.14
0292-581-17-0000	26230 LONG ST	RS	1.0	56.14
0292-581-18-0000	26226 LONG ST	RS	1.0	56.14
0292-581-19-0000	26220 LONG ST	RS	1.0	56.14
0292-581-20-0000	26214 LONG ST	RS	1.0	56.14
0292-581-21-0000	26206 LONG ST	RS	1.0	56.14
0292-581-22-0000	26200 LONG ST	RS	1.0	56.14
0292-581-23-0000	26194 LONG ST	RS	1.0	56.14
0292-581-24-0000	26188 LONG ST	RS	1.0	56.14
0292-581-25-0000	26182 LONG ST	RS	1.0	56.14
0292-581-26-0000	26176 LONG ST	RS	1.0	56.14
0292-581-27-0000	26164 LONG ST	RS	1.0	56.14
0292-581-28-0000	26158 LONG ST	RS	1.0	56.14
0292-581-29-0000	26152 LONG ST	RS	1.0	56.14
0292-581-30-0000	26146 LONG ST	RS	1.0	56.14
0292-581-31-0000	26140 LONG ST	RS	1.0	56.14
0292-581-32-0000	26134 LONG ST	RS	1.0	56.14
0292-581-33-0000	26128 LONG ST	RS	1.0	56.14
0292-581-34-0000	26122 LONG ST	RS	1.0	56.14
0292-581-35-0000	26116 LONG ST	RS	1.0	56.14
0292-581-36-0000	11030 MESQUITE AVE	RS	1.0	56.14
0292-581-37-0000	11038 MESQUITE AVE	RS	1.0	56.14
0292-581-38-0000	11044 MESQUITE AVE	RS	1.0	56.14
0292-581-39-0000	11050 MESQUITE AVE	RS	1.0	56.14
0292-581-40-0000	11058 MESQUITE AVE	RS	1.0	56.14
0292-581-41-0000	11064 MESQUITE AVE	RS	1.0	56.14
0292-581-42-0000	11070 MESQUITE AVE	RS	1.0	56.14
0292-581-43-0000	11076 MESQUITE AVE	RS	1.0	56.14
0292-581-44-0000	11082 MESQUITE AVE	RS	1.0	56.14
0292-581-45-0000	11090 MESQUITE AVE	RS	1.0	56.14
0292-581-46-0000	11106 MESQUITE AVE	RS	1.0	56.14
0292-581-47-0000	11114 MESQUITE AVE	RS	1.0	56.14
0292-581-48-0000	11120 MESQUITE AVE	RS	1.0	56.14
0292-581-49-0000	11126 MESQUITE AVE	RS	1.0	56.14
0292-581-50-0000	11132 MESQUITE AVE	RS	1.0	56.14
0292-581-51-0000	11140 MESQUITE AVE	RS	1.0	56.14
0292-581-52-0000	11133 BREAK ST	RS	1.0	56.14
0292-581-53-0000	11127 BREAK ST	RS	1.0	56.14

City of Loma Linda
Street Light Benefit Assessment District No. 1
Fiscal Year 2020/2021 Preliminary Assessment Roll
(Sorted by APN)

APNFmt	Situs Address	Land Use Code	EBU	Charge
0292-581-54-0000	11121 BREAK ST	RS	1.0	56.14
0292-581-55-0000	11113 BREAK ST	RS	1.0	56.14
0292-581-56-0000	11107 BREAK ST	RS	1.0	56.14
0292-581-57-0000	11101 BREAK ST	RS	1.0	56.14
0292-581-58-0000	11095 BREAK ST	RS	1.0	56.14
0292-581-59-0000	11089 BREAK ST	RS	1.0	56.14
0292-581-60-0000	11100 MORNINGSTAR PL	RS	1.0	56.14
0292-581-61-0000	11106 MORNINGSTAR PL	RS	1.0	56.14
0292-581-62-0000	11112 MORNINGSTAR PL	RS	1.0	56.14
0292-581-63-0000	11118 MORNINGSTAR PL	RS	1.0	56.14
0292-581-64-0000	11124 MORNINGSTAR PL	RS	1.0	56.14
0292-581-65-0000	11132 MORNINGSTAR PL	RS	1.0	56.14
0292-581-66-0000	11138 MORNINGSTAR PL	RS	1.0	56.14
0292-581-67-0000	11144 MORNINGSTAR PL	RS	1.0	56.14
0292-581-68-0000	11121 MORNINGSTAR PL	RS	1.0	56.14
0292-581-69-0000	11115 MORNINGSTAR PL	RS	1.0	56.14
0292-581-70-0000	11109 MORNINGSTAR PL	RS	1.0	56.14
0292-581-71-0000	11103 MORNINGSTAR PL	RS	1.0	56.14
0292-581-72-0000	11126 CRAM LN	RS	1.0	56.14
0292-581-73-0000	11132 CRAM LN	RS	1.0	56.14
0292-581-74-0000	11138 CRAM LN	RS	1.0	56.14
0292-581-76-0000	NO SITUS AVAILABLE	RS	1.0	56.14
0292-591-01-0000	11139 BREAK ST	RS	1.0	56.14
0292-591-02-0000	11150 MORNINGSTAR PL	RS	1.0	56.14
0292-591-03-0000	11156 MORNINGSTAR PL	RS	1.0	56.14
0292-591-04-0000	11164 MORNINGSTAR PL	RS	1.0	56.14
0292-591-05-0000	11161 MORNINGSTAR PL	RS	1.0	56.14
0292-591-06-0000	11153 MORNINGSTAR PL	RS	1.0	56.14
0292-591-07-0000	11147 MORNINGSTAR PL	RS	1.0	56.14
0292-591-08-0000	11141 MORNINGSTAR PL	RS	1.0	56.14
0292-591-09-0000	11135 MORNINGSTAR PL	RS	1.0	56.14
0292-591-10-0000	11152 CRAM LN	RS	1.0	56.14
0292-591-11-0000	11158 CRAM LN	RS	1.0	56.14
0292-591-12-0000	11164 CRAM LN	RS	1.0	56.14
0292-591-13-0000	11170 CRAM LN	RS	1.0	56.14
0292-591-14-0000	11178 CRAM LN	RS	1.0	56.14
0292-591-15-0000	11175 CRAM LN	RS	1.0	56.14
0292-591-16-0000	11167 CRAM LN	RS	1.0	56.14
0292-591-17-0000	11161 CRAM LN	RS	1.0	56.14
0292-591-18-0000	11155 CRAM LN	RS	1.0	56.14
0292-591-19-0000	11141 CRAM LN	RS	1.0	56.14
0292-591-20-0000	11135 CRAM LN	RS	1.0	56.14
0292-591-21-0000	11129 CRAM LN	RS	1.0	56.14
0292-591-22-0000	11123 CRAM LN	RS	1.0	56.14
0292-591-23-0000	11140 DALLAS PL	RS	1.0	56.14
0292-591-24-0000	11146 DALLAS PL	RS	1.0	56.14
0292-591-25-0000	11152 DALLAS PL	RS	1.0	56.14
0292-591-26-0000	11158 DALLAS PL	RS	1.0	56.14
0292-591-27-0000	11172 DALLAS PL	RS	1.0	56.14
0292-591-28-0000	11178 DALLAS PL	RS	1.0	56.14
0292-591-29-0000	11184 DALLAS PL	RS	1.0	56.14
0292-591-30-0000	11192 DALLAS PL	RS	1.0	56.14
0292-591-31-0000	11189 DALLAS PL	RS	1.0	56.14
0292-591-32-0000	11181 DALLAS PL	RS	1.0	56.14

City of Loma Linda
Street Light Benefit Assessment District No. 1
Fiscal Year 2020/2021 Preliminary Assessment Roll
(Sorted by APN)

APNFmt	Situs Address	Land Use Code	EBU	Charge
0292-591-33-0000	11175 DALLAS PL	RS	1.0	56.14
0292-591-34-0000	11169 DALLAS PL	RS	1.0	56.14
0292-591-35-0000	11163 DALLAS PL	RS	1.0	56.14
0292-591-36-0000	11155 DALLAS PL	RS	1.0	56.14
0292-591-37-0000	11149 DALLAS PL	RS	1.0	56.14
0292-591-38-0000	11143 DALLAS PL	RS	1.0	56.14
0292-591-39-0000	11137 DALLAS PL	RS	1.0	56.14
0292-591-40-0000	11131 DALLAS PL	RS	1.0	56.14
0292-591-41-0000	11141 FLORENCE LN	RS	1.0	56.14
0292-591-42-0000	11147 FLORENCE LN	RS	1.0	56.14
0292-591-43-0000	11153 FLORENCE LN	RS	1.0	56.14
0292-591-44-0000	11159 FLORENCE LN	RS	1.0	56.14
0292-591-45-0000	11165 FLORENCE LN	RS	1.0	56.14
0292-591-46-0000	11173 FLORENCE LN	RS	1.0	56.14
0292-591-47-0000	11179 FLORENCE LN	RS	1.0	56.14
0292-591-48-0000	11185 FLORENCE LN	RS	1.0	56.14
0292-591-49-0000	11191 FLORENCE LN	RS	1.0	56.14
0292-591-50-0000	11199 FLORENCE LN	RS	1.0	56.14
0292-591-51-0000	11224 DEWITT DR	RS	1.0	56.14
0292-591-52-0000	11218 DEWITT DR	RS	1.0	56.14
0292-591-53-0000	11212 DEWITT DR	RS	1.0	56.14
0292-591-54-0000	11206 DEWITT DR	RS	1.0	56.14
0292-591-55-0000	11200 DEWITT DR	RS	1.0	56.14
0292-591-56-0000	11194 DEWITT DR	RS	1.0	56.14
0292-591-57-0000	11186 DEWITT DR	RS	1.0	56.14
0292-591-58-0000	11180 DEWITT DR	RS	1.0	56.14
0292-591-59-0000	11174 DEWITT DR	RS	1.0	56.14
0292-591-60-0000	11168 DEWITT DR	RS	1.0	56.14
0292-591-61-0000	11178 SUNKIST DR	RS	1.0	56.14
0292-591-62-0000	11184 SUNKIST DR	RS	1.0	56.14
0292-591-63-0000	11190 SUNKIST DR	RS	1.0	56.14
0292-591-64-0000	11196 SUNKIST DR	RS	1.0	56.14
0292-591-65-0000	11204 SUNKIST DR	RS	1.0	56.14
0292-591-66-0000	11210 SUNKIST DR	RS	1.0	56.14
0292-591-67-0000	11216 SUNKIST DR	RS	1.0	56.14
0292-591-68-0000	11222 SUNKIST DR	RS	1.0	56.14
0292-591-69-0000	NO SITUS AVAILABLE	RS	1.0	56.14
0292-592-01-0000	26301 MISSION RD	RS	1.0	56.14
0292-592-02-0000	26313 MISSION RD	RS	1.0	56.14
0292-592-03-0000	26325 MISSION RD	RS	1.0	56.14
0292-592-04-0000	11241 SUNKIST DR	RS	1.0	56.14
0292-592-05-0000	11235 SUNKIST DR	RS	1.0	56.14
0292-592-06-0000	11229 SUNKIST DR	RS	1.0	56.14
0292-592-07-0000	11223 SUNKIST DR	RS	1.0	56.14
0292-592-08-0000	11217 SUNKIST DR	RS	1.0	56.14
0292-592-09-0000	11209 SUNKIST DR	RS	1.0	56.14
0292-592-10-0000	11203 SUNKIST DR	RS	1.0	56.14
0292-592-11-0000	11197 SUNKIST DR	RS	1.0	56.14
0292-592-12-0000	11191 SUNKIST DR	RS	1.0	56.14
0292-592-13-0000	26324 LONG ST	RS	1.0	56.14
0292-592-14-0000	26312 LONG ST	RS	1.0	56.14
0292-592-15-0000	26306 LONG ST	RS	1.0	56.14
0292-592-16-0000	26300 LONG ST	RS	1.0	56.14
0292-592-17-0000	26294 LONG ST	RS	1.0	56.14

City of Loma Linda
Street Light Benefit Assessment District No. 1
Fiscal Year 2020/2021 Preliminary Assessment Roll
(Sorted by APN)

APNFmt	Situs Address	Land Use Code	EBU	Charge
0292-592-18-0000	26288 LONG ST	RS	1.0	56.14
0292-592-19-0000	26282 LONG ST	RS	1.0	56.14
0292-592-20-0000	26263 CITRON ST	RS	1.0	56.14
0292-592-21-0000	26255 CITRON ST	RS	1.0	56.14
0292-592-22-0000	26249 CITRON ST	RS	1.0	56.14
0292-592-23-0000	26243 CITRON ST	RS	1.0	56.14
0292-592-24-0000	26237 CITRON ST	RS	1.0	56.14
0292-592-25-0000	26227 CITRON ST	RS	1.0	56.14
0292-592-26-0000	26221 CITRON ST	RS	1.0	56.14
0292-592-27-0000	26215 CITRON ST	RS	1.0	56.14
0292-592-28-0000	26209 CITRON ST	RS	1.0	56.14
0292-592-29-0000	26203 CITRON ST	RS	1.0	56.14
0292-592-30-0000	26197 CITRON ST	RS	1.0	56.14
0292-592-31-0000	26191 CITRON ST	RS	1.0	56.14
0292-592-32-0000	26185 CITRON ST	RS	1.0	56.14
0292-592-33-0000	26179 CITRON ST	RS	1.0	56.14
0292-592-34-0000	26173 CITRON ST	RS	1.0	56.14
0292-592-35-0000	26167 CITRON ST	RS	1.0	56.14
0292-592-36-0000	26161 CITRON ST	RS	1.0	56.14
0292-592-37-0000	26155 CITRON ST	RS	1.0	56.14
0292-592-38-0000	26145 CITRON ST	RS	1.0	56.14
0292-592-39-0000	26139 CITRON ST	RS	1.0	56.14
0292-592-40-0000	26133 CITRON ST	RS	1.0	56.14
0292-592-41-0000	26127 CITRON ST	RS	1.0	56.14
0292-592-42-0000	26121 CITRON ST	RS	1.0	56.14
0292-592-43-0000	11162 MESQUITE AVE	RS	1.0	56.14
0292-592-44-0000	11154 MESQUITE AVE	RS	1.0	56.14
0292-592-45-0000	11146 MESQUITE AVE	RS	1.0	56.14
0292-601-01-0000	26339 MISSION RD	RS	1.0	56.14
0292-601-02-0000	26353 MISSION RD	RS	1.0	56.14
0292-601-03-0000	26367 MISSION RD	RS	1.0	56.14
0292-601-04-0000	26385 MISSION RD	RS	1.0	56.14
0292-601-05-0000	26399 MISSION RD	RS	1.0	56.14
0292-601-06-0000	26396 FOWLER DR	RS	1.0	56.14
0292-601-07-0000	26392 FOWLER DR	RS	1.0	56.14
0292-601-08-0000	26388 FOWLER DR	RS	1.0	56.14
0292-601-09-0000	26384 FOWLER DR	RS	1.0	56.14
0292-601-10-0000	26380 FOWLER DR	RS	1.0	56.14
0292-601-11-0000	26376 FOWLER DR	RS	1.0	56.14
0292-601-12-0000	26396 KELLER DR	RS	1.0	56.14
0292-601-13-0000	26392 KELLER DR	RS	1.0	56.14
0292-601-14-0000	26388 KELLER DR	RS	1.0	56.14
0292-601-15-0000	26384 KELLER DR	RS	1.0	56.14
0292-601-16-0000	26380 KELLER DR	RS	1.0	56.14
0292-601-17-0000	26376 KELLER DR	RS	1.0	56.14
0292-601-18-0000	26372 KELLER DR	RS	1.0	56.14
0292-601-19-0000	26368 KELLER DR	RS	1.0	56.14
0292-601-20-0000	26360 KELLER DR	RS	1.0	56.14
0292-601-21-0000	26356 KELLER DR	RS	1.0	56.14
0292-601-22-0000	26352 KELLER DR	RS	1.0	56.14
0292-601-23-0000	26348 KELLER DR	RS	1.0	56.14
0292-601-24-0000	26344 KELLER DR	RS	1.0	56.14
0292-601-25-0000	26338 KELLER DR	RS	1.0	56.14
0292-601-26-0000	11201 DUMETZ LN	RS	1.0	56.14

City of Loma Linda
Street Light Benefit Assessment District No. 1
Fiscal Year 2020/2021 Preliminary Assessment Roll
(Sorted by APN)

APNFmt	Situs Address	Land Use Code	EBU	Charge
0292-601-27-0000	11207 DUMETZ LN	RS	1.0	56.14
0292-601-28-0000	11213 DUMETZ LN	RS	1.0	56.14
0292-601-29-0000	11219 DUMETZ LN	RS	1.0	56.14
0292-601-30-0000	11227 DUMETZ LN	RS	1.0	56.14
0292-601-31-0000	11233 DUMETZ LN	RS	1.0	56.14
0292-601-32-0000	11239 DUMETZ LN	RS	1.0	56.14
0292-601-33-0000	11245 DUMETZ LN	RS	1.0	56.14
0292-601-34-0000	26366 LONG ST	RS	1.0	56.14
0292-601-35-0000	26360 LONG ST	RS	1.0	56.14
0292-601-36-0000	26354 LONG ST	RS	1.0	56.14
0292-601-37-0000	26348 LONG ST	RS	1.0	56.14
0292-601-38-0000	26342 LONG ST	RS	1.0	56.14
0292-601-39-0000	26336 LONG ST	RS	1.0	56.14
0292-601-40-0000	26330 LONG ST	RS	1.0	56.14
0292-601-41-0000	NO SITUS AVAILABLE	RS	1.0	56.14
0292-601-42-0000	NO SITUS AVAILABLE	RS	1.0	56.14
0292-601-43-0000	NO SITUS AVAILABLE	RS	1.0	56.14
0292-641-01-0000	26545 CITRUS AVE	RS	1.0	56.14
0292-641-02-0000	26553 CITRUS AVE	RS	1.0	56.14
0292-641-03-0000	26565 CITRUS AVE	RS	1.0	56.14
0292-641-04-0000	26583 CITRUS AVE	RS	1.0	56.14
0292-641-05-0000	26595 CITRUS AVE	RS	1.0	56.14
0292-641-06-0000	10924 GOLDEN ROD ST	RS	1.0	56.14
0292-641-07-0000	10938 GOLDEN ROD ST	RS	1.0	56.14
0292-641-08-0000	10964 GOLDEN ROD ST	RS	1.0	56.14
0292-641-09-0000	10972 GOLDEN ROD ST	RS	1.0	56.14
0292-641-10-0000	10984 GOLDEN ROD ST	RS	1.0	56.14
0292-641-11-0000	10985 SUNNY COVE CT	RS	1.0	56.14
0292-641-12-0000	10975 SUNNY COVE CT	RS	1.0	56.14
0292-641-13-0000	10959 SUNNY COVE CT	RS	1.0	56.14
0292-641-14-0000	10937 SUNNY COVE CT	RS	1.0	56.14
0292-641-15-0000	10927 SUNNY COVE CT	RS	1.0	56.14
0292-641-16-0000	10928 SUNNY COVE CT	RS	1.0	56.14
0292-641-17-0000	10932 SUNNY COVE CT	RS	1.0	56.14
0292-641-18-0000	10954 SUNNY COVE CT	RS	1.0	56.14
0292-641-19-0000	10974 SUNNY COVE CT	RS	1.0	56.14
0292-641-20-0000	10982 SUNNY COVE CT	RS	1.0	56.14
0292-641-21-0000	26543 DESERT BLOOM AVE	RS	1.0	56.14
0292-641-22-0000	26551 DESERT BLOOM AVE	RS	1.0	56.14
0292-641-23-0000	26563 DESERT BLOOM AVE	RS	1.0	56.14
0292-641-24-0000	26577 DESERT BLOOM AVE	RS	1.0	56.14
0292-641-25-0000	26585 DESERT BLOOM AVE	RS	1.0	56.14
0292-641-26-0000	26591 DESERT BLOOM AVE	RS	1.0	56.14
0292-641-27-0000	26597 DESERT BLOOM AVE	RS	1.0	56.14
0292-641-28-0000	10991 GOLDEN ROD ST	RS	1.0	56.14
0292-641-29-0000	10985 GOLDEN ROD ST	RS	1.0	56.14
0292-641-30-0000	10973 GOLDEN ROD ST	RS	1.0	56.14
0292-641-31-0000	10967 GOLDEN ROD ST	RS	1.0	56.14
0292-641-32-0000	10951 GOLDEN ROD ST	RS	1.0	56.14
0292-641-33-0000	10933 GOLDEN ROD ST	RS	1.0	56.14
0292-641-34-0000	10921 GOLDEN ROD ST	RS	1.0	56.14
0292-641-35-0000	10913 GOLDEN ROD ST	RS	1.0	56.14
0292-651-01-0000	NO SITUS AVAILABLE	RS	1.0	56.14
0292-651-02-0000	NO SITUS AVAILABLE	RS	1.0	56.14

City of Loma Linda
Street Light Benefit Assessment District No. 1
Fiscal Year 2020/2021 Preliminary Assessment Roll
(Sorted by APN)

APNFmt	Situs Address	Land Use Code	EBU	Charge
0292-651-03-0000	NO SITUS AVAILABLE	RS	1.0	56.14
0292-651-04-0000	NO SITUS AVAILABLE	RS	1.0	56.14
0292-651-05-0000	10974 AVALON WAY	RS	1.0	56.14
0292-651-06-0000	10986 AVALON WAY	RS	1.0	56.14
0292-651-07-0000	10998 AVALON WAY	RS	1.0	56.14
0292-651-08-0000	11004 AVALON WAY	RS	1.0	56.14
0292-651-09-0000	11018 AVALON WAY	RS	1.0	56.14
0292-651-10-0000	11040 AVALON WAY	RS	1.0	56.14
0292-651-11-0000	11052 AVALON WAY	RS	1.0	56.14
0292-651-12-0000	11066 AVALON WAY	RS	1.0	56.14
0292-651-13-0000	NO SITUS AVAILABLE	RS	1.0	56.14
0292-651-14-0000	NO SITUS AVAILABLE	RS	1.0	56.14
0292-651-15-0000	NO SITUS AVAILABLE	RS	1.0	56.14
0292-651-16-0000	NO SITUS AVAILABLE	RS	1.0	56.14
0292-651-17-0000	NO SITUS AVAILABLE	RS	1.0	56.14
0292-651-18-0000	NO SITUS AVAILABLE	RS	1.0	56.14
0292-651-19-0000	NO SITUS AVAILABLE	RS	1.0	56.14
0292-651-20-0000	NO SITUS AVAILABLE	RS	1.0	56.14
0292-651-21-0000	NO SITUS AVAILABLE	RS	1.0	56.14
0292-651-22-0000	NO SITUS AVAILABLE	RS	1.0	56.14
0292-651-23-0000	NO SITUS AVAILABLE	RS	1.0	56.14
0292-651-24-0000	NO SITUS AVAILABLE	RS	1.0	56.14
0292-651-25-0000	NO SITUS AVAILABLE	RS	1.0	56.14
0292-651-26-0000	NO SITUS AVAILABLE	RS	1.0	56.14
0292-651-27-0000	NO SITUS AVAILABLE	RS	1.0	56.14
0292-651-28-0000	NO SITUS AVAILABLE	RS	1.0	56.14
0292-651-29-0000	NO SITUS AVAILABLE	RS	1.0	56.14
0292-651-30-0000	NO SITUS AVAILABLE	RS	1.0	56.14
0292-651-31-0000	NO SITUS AVAILABLE	RS	1.0	56.14
0292-651-32-0000	NO SITUS AVAILABLE	RS	1.0	56.14
0292-651-33-0000	NO SITUS AVAILABLE	RS	1.0	56.14
0292-651-34-0000	NO SITUS AVAILABLE	RS	1.0	56.14
0292-651-35-0000	NO SITUS AVAILABLE	RS	1.0	56.14
0292-651-36-0000	NO SITUS AVAILABLE	RS	1.0	56.14
0292-651-37-0000	26686 FINO CT	RS	1.0	56.14
0292-651-38-0000	NO SITUS AVAILABLE	RS	1.0	56.14
0292-651-39-0000	NO SITUS AVAILABLE	RS	1.0	56.14
0292-651-40-0000	26642 FINO CT	RS	1.0	56.14
0292-651-41-0000	NO SITUS AVAILABLE	RS	1.0	56.14
0292-651-42-0000	NO SITUS AVAILABLE	RS	1.0	56.14
0292-651-43-0000	NO SITUS AVAILABLE	RS	1.0	56.14
0292-651-44-0000	NO SITUS AVAILABLE	RS	1.0	56.14
0292-651-45-0000	NO SITUS AVAILABLE	RS	1.0	56.14
0292-651-46-0000	NO SITUS AVAILABLE	RS	1.0	56.14
0292-651-47-0000	NO SITUS AVAILABLE	RS	1.0	56.14
0292-651-48-0000	NO SITUS AVAILABLE	RS	1.0	56.14
0292-651-49-0000	NO SITUS AVAILABLE	RS	1.0	56.14
0292-651-50-0000	NO SITUS AVAILABLE	RS	1.0	56.14
0292-651-51-0000	NO SITUS AVAILABLE	RS	1.0	56.14
0292-651-52-0000	NO SITUS AVAILABLE	RS	1.0	56.14
0292-651-53-0000	NO SITUS AVAILABLE	RS	1.0	56.14
0292-651-54-0000	NO SITUS AVAILABLE	RS	1.0	56.14
0292-651-55-0000	NO SITUS AVAILABLE	RS	1.0	56.14
0292-651-56-0000	NO SITUS AVAILABLE	RS	1.0	56.14

City of Loma Linda
Street Light Benefit Assessment District No. 1
Fiscal Year 2020/2021 Preliminary Assessment Roll
(Sorted by APN)

APNFmt	Situs Address	Land Use Code	EBU	Charge
0292-651-57-0000	26686 MEYER WAY	RS	1.0	56.14
0292-651-58-0000	26647 MEYER WAY	RS	1.0	56.14
0292-651-59-0000	NO SITUS AVAILABLE	RS	1.0	56.14
0292-651-60-0000	NO SITUS AVAILABLE	RS	1.0	56.14
0292-651-61-0000	NO SITUS AVAILABLE	RS	1.0	56.14
0292-651-62-0000	NO SITUS AVAILABLE	RS	1.0	56.14
0292-651-63-0000	NO SITUS AVAILABLE	RS	1.0	56.14
0292-651-64-0000	NO SITUS AVAILABLE	RS	1.0	56.14
0292-651-65-0000	NO SITUS AVAILABLE	RS	1.0	56.14
0292-651-66-0000	NO SITUS AVAILABLE	RS	1.0	56.14
0292-651-67-0000	NO SITUS AVAILABLE	RS	1.0	56.14
0292-651-68-0000	NO SITUS AVAILABLE	RS	1.0	56.14
0292-651-69-0000	NO SITUS AVAILABLE	RS	1.0	56.14
0292-651-70-0000	NO SITUS AVAILABLE	RS	1.0	56.14
0292-651-71-0000	NO SITUS AVAILABLE	RS	1.0	56.14
0292-661-01-0000	NO SITUS AVAILABLE	RS	1.0	56.14
0292-661-02-0000	NO SITUS AVAILABLE	RS	1.0	56.14
0292-661-03-0000	NO SITUS AVAILABLE	RS	1.0	56.14
0292-661-04-0000	NO SITUS AVAILABLE	RS	1.0	56.14
0292-661-05-0000	NO SITUS AVAILABLE	RS	1.0	56.14
0292-661-06-0000	NO SITUS AVAILABLE	RS	1.0	56.14
0292-661-07-0000	NO SITUS AVAILABLE	RS	1.0	56.14
0292-661-08-0000	NO SITUS AVAILABLE	RS	1.0	56.14
0292-661-09-0000	NO SITUS AVAILABLE	RS	1.0	56.14
0292-661-10-0000	NO SITUS AVAILABLE	RS	1.0	56.14
0292-661-11-0000	NO SITUS AVAILABLE	RS	1.0	56.14
0292-661-12-0000	NO SITUS AVAILABLE	RS	1.0	56.14
0292-661-13-0000	NO SITUS AVAILABLE	RS	1.0	56.14
0292-661-14-0000	NO SITUS AVAILABLE	RS	1.0	56.14
0292-661-15-0000	NO SITUS AVAILABLE	RS	1.0	56.14
0292-661-16-0000	NO SITUS AVAILABLE	RS	1.0	56.14
0292-661-17-0000	NO SITUS AVAILABLE	RS	1.0	56.14
0292-661-18-0000	NO SITUS AVAILABLE	RS	1.0	56.14
0292-661-19-0000	NO SITUS AVAILABLE	RS	1.0	56.14
0292-661-20-0000	NO SITUS AVAILABLE	RS	1.0	56.14
0292-661-21-0000	NO SITUS AVAILABLE	RS	1.0	56.14
0292-661-22-0000	NO SITUS AVAILABLE	RS	1.0	56.14
0292-661-23-0000	NO SITUS AVAILABLE	RS	1.0	56.14
0292-661-24-0000	NO SITUS AVAILABLE	RS	1.0	56.14
0292-671-01-0000	NO SITUS AVAILABLE	RS	1.0	56.14
0292-671-02-0000	NO SITUS AVAILABLE	RS	1.0	56.14
0292-671-03-0000	NO SITUS AVAILABLE	RS	1.0	56.14
0292-671-04-0000	NO SITUS AVAILABLE	RS	1.0	56.14
0292-671-05-0000	NO SITUS AVAILABLE	RS	1.0	56.14
0292-671-06-0000	NO SITUS AVAILABLE	RS	1.0	56.14
0292-671-07-0000	NO SITUS AVAILABLE	RS	1.0	56.14
0292-671-08-0000	NO SITUS AVAILABLE	RS	1.0	56.14
0292-671-09-0000	NO SITUS AVAILABLE	RS	1.0	56.14
0292-671-10-0000	NO SITUS AVAILABLE	RS	1.0	56.14
0292-671-11-0000	NO SITUS AVAILABLE	RS	1.0	56.14
0292-671-12-0000	NO SITUS AVAILABLE	RS	1.0	56.14
0292-671-13-0000	NO SITUS AVAILABLE	RS	1.0	56.14
0292-671-15-0000	NO SITUS AVAILABLE	RS	1.0	56.14
0292-671-16-0000	NO SITUS AVAILABLE	RS	1.0	56.14

City of Loma Linda
Street Light Benefit Assessment District No. 1
Fiscal Year 2020/2021 Preliminary Assessment Roll
(Sorted by APN)

APNFmt	Situs	Address	Land Use Code	EBU	Charge
0292-671-17-0000	NO	SITUS AVAILABLE	RS	1.0	56.14
0292-671-18-0000	NO	SITUS AVAILABLE	RS	1.0	56.14
0292-671-19-0000	NO	SITUS AVAILABLE	RS	1.0	56.14
0292-671-20-0000	NO	SITUS AVAILABLE	RS	1.0	56.14
0292-671-21-0000	NO	SITUS AVAILABLE	RS	1.0	56.14
0292-671-22-0000	NO	SITUS AVAILABLE	RS	1.0	56.14
0292-671-23-0000	NO	SITUS AVAILABLE	RS	1.0	56.14
0292-671-24-0000	NO	SITUS AVAILABLE	RS	1.0	56.14
0292-671-25-0000	NO	SITUS AVAILABLE	RS	1.0	56.14
0292-671-26-0000	NO	SITUS AVAILABLE	RS	1.0	56.14
0292-671-27-0000	NO	SITUS AVAILABLE	RS	1.0	56.14
0292-671-28-0000	NO	SITUS AVAILABLE	RS	1.0	56.14
0292-671-29-0000	NO	SITUS AVAILABLE	RS	1.0	56.14
0292-671-30-0000	NO	SITUS AVAILABLE	RS	1.0	56.14
0292-671-31-0000	NO	SITUS AVAILABLE	RS	1.0	56.14
0292-671-32-0000	NO	SITUS AVAILABLE	RS	1.0	56.14
0292-671-33-0000	NO	SITUS AVAILABLE	RS	1.0	56.14
0292-671-34-0000	NO	SITUS AVAILABLE	RS	1.0	56.14
0292-671-35-0000	NO	SITUS AVAILABLE	RS	1.0	56.14
0292-671-36-0000	NO	SITUS AVAILABLE	RS	1.0	56.14
0292-671-37-0000	NO	SITUS AVAILABLE	RS	1.0	56.14
0292-671-38-0000	NO	SITUS AVAILABLE	RS	1.0	56.14
0292-671-39-0000	NO	SITUS AVAILABLE	RS	1.0	56.14
0292-671-40-0000	NO	SITUS AVAILABLE	RS	1.0	56.14
0292-671-41-0000	NO	SITUS AVAILABLE	RS	1.0	56.14
0292-672-01-0000	NO	SITUS AVAILABLE	RS	1.0	56.14
0292-672-02-0000	NO	SITUS AVAILABLE	RS	1.0	56.14
0292-672-03-0000	NO	SITUS AVAILABLE	RS	1.0	56.14
0292-672-04-0000	NO	SITUS AVAILABLE	RS	1.0	56.14
0292-672-05-0000	NO	SITUS AVAILABLE	RS	1.0	56.14
0292-672-06-0000	NO	SITUS AVAILABLE	RS	1.0	56.14
0292-672-07-0000	NO	SITUS AVAILABLE	RS	1.0	56.14
0292-672-08-0000	NO	SITUS AVAILABLE	RS	1.0	56.14
0292-672-09-0000	NO	SITUS AVAILABLE	RS	1.0	56.14
0292-672-10-0000	NO	SITUS AVAILABLE	RS	1.0	56.14
0292-672-11-0000	NO	SITUS AVAILABLE	RS	1.0	56.14
0292-672-12-0000	NO	SITUS AVAILABLE	RS	1.0	56.14
0292-672-13-0000	NO	SITUS AVAILABLE	RS	1.0	56.14
0292-672-14-0000	NO	SITUS AVAILABLE	RS	1.0	56.14
0292-672-15-0000	NO	SITUS AVAILABLE	RS	1.0	56.14
0292-672-16-0000	NO	SITUS AVAILABLE	RS	1.0	56.14
0292-672-17-0000	NO	SITUS AVAILABLE	RS	1.0	56.14
0292-672-18-0000	NO	SITUS AVAILABLE	RS	1.0	56.14
0292-672-19-0000	NO	SITUS AVAILABLE	RS	1.0	56.14
0292-672-20-0000	NO	SITUS AVAILABLE	RS	1.0	56.14
0292-672-21-0000	NO	SITUS AVAILABLE	RS	1.0	56.14
0292-672-22-0000	NO	SITUS AVAILABLE	RS	1.0	56.14
0292-672-23-0000	NO	SITUS AVAILABLE	RS	1.0	56.14
0292-672-24-0000	NO	SITUS AVAILABLE	RS	1.0	56.14
0292-672-25-0000	NO	SITUS AVAILABLE	RS	1.0	56.14
0292-672-26-0000	NO	SITUS AVAILABLE	RS	1.0	56.14
0292-672-27-0000	NO	SITUS AVAILABLE	RS	1.0	56.14
0292-672-28-0000	NO	SITUS AVAILABLE	RS	1.0	56.14
0292-672-29-0000	NO	SITUS AVAILABLE	RS	1.0	56.14

City of Loma Linda
Street Light Benefit Assessment District No. 1
Fiscal Year 2020/2021 Preliminary Assessment Roll
(Sorted by APN)

APNFmt	Situs	Address	Land Use Code	EBU	Charge
0292-672-30-0000	NO	SITUS AVAILABLE	RS	1.0	56.14
0292-672-31-0000	NO	SITUS AVAILABLE	RS	1.0	56.14
0292-672-32-0000	NO	SITUS AVAILABLE	RS	1.0	56.14
0292-672-33-0000	NO	SITUS AVAILABLE	RS	1.0	56.14
0292-672-34-0000	NO	SITUS AVAILABLE	RS	1.0	56.14
0292-672-35-0000	NO	SITUS AVAILABLE	RS	1.0	56.14
0292-672-36-0000	NO	SITUS AVAILABLE	RS	1.0	56.14
0292-673-01-0000	NO	SITUS AVAILABLE	RS	1.0	56.14
0292-673-02-0000	NO	SITUS AVAILABLE	RS	1.0	56.14
0292-673-03-0000	NO	SITUS AVAILABLE	RS	1.0	56.14
0292-673-04-0000	NO	SITUS AVAILABLE	RS	1.0	56.14
0292-673-05-0000	NO	SITUS AVAILABLE	RS	1.0	56.14
0292-673-06-0000	NO	SITUS AVAILABLE	RS	1.0	56.14
0292-673-07-0000	NO	SITUS AVAILABLE	RS	1.0	56.14
0292-673-08-0000	NO	SITUS AVAILABLE	RS	1.0	56.14
0292-673-09-0000	NO	SITUS AVAILABLE	RS	1.0	56.14
0292-673-10-0000	NO	SITUS AVAILABLE	RS	1.0	56.14
0292-673-11-0000	NO	SITUS AVAILABLE	RS	1.0	56.14
0292-673-12-0000	NO	SITUS AVAILABLE	RS	1.0	56.14
0292-673-13-0000	NO	SITUS AVAILABLE	RS	1.0	56.14
0292-673-14-0000	NO	SITUS AVAILABLE	RS	1.0	56.14
0292-673-15-0000	NO	SITUS AVAILABLE	RS	1.0	56.14
0292-673-16-0000	NO	SITUS AVAILABLE	RS	1.0	56.14
0292-673-17-0000	NO	SITUS AVAILABLE	RS	1.0	56.14
0292-673-18-0000	NO	SITUS AVAILABLE	RS	1.0	56.14
0292-673-19-0000	NO	SITUS AVAILABLE	RS	1.0	56.14
0292-673-20-0000	NO	SITUS AVAILABLE	RS	1.0	56.14
0292-673-21-0000	NO	SITUS AVAILABLE	RS	1.0	56.14
0292-673-22-0000	NO	SITUS AVAILABLE	RS	1.0	56.14
0292-673-23-0000	NO	SITUS AVAILABLE	RS	1.0	56.14
0292-673-24-0000	NO	SITUS AVAILABLE	RS	1.0	56.14
0292-673-25-0000	NO	SITUS AVAILABLE	RS	1.0	56.14
0292-673-26-0000	NO	SITUS AVAILABLE	RS	1.0	56.14
0292-673-27-0000	NO	SITUS AVAILABLE	RS	1.0	56.14
0292-681-01-0000	NO	SITUS AVAILABLE	RS	1.0	56.14
0292-681-02-0000	NO	SITUS AVAILABLE	RS	1.0	56.14
0292-681-03-0000	NO	SITUS AVAILABLE	RS	1.0	56.14
0292-681-04-0000	NO	SITUS AVAILABLE	RS	1.0	56.14
0292-681-05-0000	NO	SITUS AVAILABLE	RS	1.0	56.14
0292-681-06-0000	NO	SITUS AVAILABLE	RS	1.0	56.14
0292-681-07-0000	NO	SITUS AVAILABLE	RS	1.0	56.14
0292-681-08-0000	NO	SITUS AVAILABLE	RS	1.0	56.14
0292-681-09-0000	NO	SITUS AVAILABLE	RS	1.0	56.14
0292-681-10-0000	NO	SITUS AVAILABLE	RS	1.0	56.14
0292-681-11-0000	NO	SITUS AVAILABLE	RS	1.0	56.14
0292-681-12-0000	NO	SITUS AVAILABLE	RS	1.0	56.14
0292-681-13-0000	NO	SITUS AVAILABLE	RS	1.0	56.14
0292-681-14-0000	NO	SITUS AVAILABLE	RS	1.0	56.14
0292-681-15-0000	NO	SITUS AVAILABLE	RS	1.0	56.14
0292-681-16-0000	NO	SITUS AVAILABLE	RS	1.0	56.14
0292-681-17-0000	NO	SITUS AVAILABLE	RS	1.0	56.14
0292-681-18-0000	NO	SITUS AVAILABLE	RS	1.0	56.14
0292-681-19-0000	NO	SITUS AVAILABLE	RS	1.0	56.14
0292-681-20-0000	NO	SITUS AVAILABLE	RS	1.0	56.14

City of Loma Linda
Street Light Benefit Assessment District No. 1
Fiscal Year 2020/2021 Preliminary Assessment Roll
(Sorted by APN)

APNFmt	Situs Address	Land Use Code	EBU	Charge
0292-681-21-0000	NO SITUS AVAILABLE	RS	1.0	56.14
0292-681-22-0000	NO SITUS AVAILABLE	RS	1.0	56.14
0292-681-23-0000	NO SITUS AVAILABLE	RS	1.0	56.14
0292-681-24-0000	NO SITUS AVAILABLE	RS	1.0	56.14
0292-681-25-0000	NO SITUS AVAILABLE	RS	1.0	56.14
0292-681-26-0000	NO SITUS AVAILABLE	RS	1.0	56.14
0292-681-27-0000	NO SITUS AVAILABLE	RS	1.0	56.14
0292-681-28-0000	NO SITUS AVAILABLE	RS	1.0	56.14
0292-681-29-0000	NO SITUS AVAILABLE	RS	1.0	56.14
0292-681-30-0000	NO SITUS AVAILABLE	RS	1.0	56.14
0292-681-31-0000	NO SITUS AVAILABLE	RS	1.0	56.14
0292-681-32-0000	NO SITUS AVAILABLE	RS	1.0	56.14
0292-681-33-0000	NO SITUS AVAILABLE	RS	1.0	56.14
0292-681-34-0000	NO SITUS AVAILABLE	RS	1.0	56.14
0292-681-35-0000	NO SITUS AVAILABLE	RS	1.0	56.14
0292-681-36-0000	NO SITUS AVAILABLE	RS	1.0	56.14
0292-681-37-0000	NO SITUS AVAILABLE	RS	1.0	56.14
0292-681-38-0000	NO SITUS AVAILABLE	RS	1.0	56.14
0292-681-39-0000	NO SITUS AVAILABLE	RS	1.0	56.14
0292-681-40-0000	NO SITUS AVAILABLE	RS	1.0	56.14
0292-681-41-0000	NO SITUS AVAILABLE	RS	1.0	56.14
0292-681-42-0000	NO SITUS AVAILABLE	RS	1.0	56.14
0292-681-43-0000	NO SITUS AVAILABLE	RS	1.0	56.14
0292-681-44-0000	NO SITUS AVAILABLE	RS	1.0	56.14
0292-681-45-0000	NO SITUS AVAILABLE	RS	1.0	56.14
0292-681-46-0000	NO SITUS AVAILABLE	RS	1.0	56.14
0292-681-47-0000	NO SITUS AVAILABLE	RS	1.0	56.14
0292-681-48-0000	NO SITUS AVAILABLE	RS	1.0	56.14
0292-681-49-0000	NO SITUS AVAILABLE	RS	1.0	56.14
0292-681-50-0000	NO SITUS AVAILABLE	RS	1.0	56.14
0292-681-51-0000	NO SITUS AVAILABLE	RS	1.0	56.14
0292-681-52-0000	NO SITUS AVAILABLE	RS	1.0	56.14
0292-681-53-0000	NO SITUS AVAILABLE	RS	1.0	56.14
0292-681-54-0000	NO SITUS AVAILABLE	RS	1.0	56.14
0292-681-55-0000	NO SITUS AVAILABLE	RS	1.0	56.14
0292-701-01-0000	NO SITUS AVAILABLE	RS	1.0	56.14
0292-701-02-0000	NO SITUS AVAILABLE	RS	1.0	56.14
0292-701-03-0000	NO SITUS AVAILABLE	RS	1.0	56.14
0292-701-04-0000	NO SITUS AVAILABLE	RS	1.0	56.14
0292-701-05-0000	NO SITUS AVAILABLE	RS	1.0	56.14
0292-701-06-0000	NO SITUS AVAILABLE	RS	1.0	56.14
0292-701-07-0000	NO SITUS AVAILABLE	RS	1.0	56.14
0292-701-08-0000	NO SITUS AVAILABLE	RS	1.0	56.14
0292-701-09-0000	NO SITUS AVAILABLE	RS	1.0	56.14
0292-701-10-0000	NO SITUS AVAILABLE	RS	1.0	56.14
0292-701-11-0000	NO SITUS AVAILABLE	RS	1.0	56.14
0292-701-12-0000	NO SITUS AVAILABLE	RS	1.0	56.14
0292-701-13-0000	NO SITUS AVAILABLE	RS	1.0	56.14
0292-701-14-0000	NO SITUS AVAILABLE	RS	1.0	56.14
0292-701-15-0000	NO SITUS AVAILABLE	RS	1.0	56.14
0292-701-16-0000	NO SITUS AVAILABLE	RS	1.0	56.14
0292-701-17-0000	NO SITUS AVAILABLE	RS	1.0	56.14
0292-701-18-0000	NO SITUS AVAILABLE	RS	1.0	56.14
0292-701-19-0000	NO SITUS AVAILABLE	RS	1.0	56.14

City of Loma Linda
Street Light Benefit Assessment District No. 1
Fiscal Year 2020/2021 Preliminary Assessment Roll
(Sorted by APN)

APNFmt	Situs Address	Land Use Code	EBU	Charge
0292-701-20-0000	NO SITUS AVAILABLE	RS	1.0	56.14
0292-701-21-0000	NO SITUS AVAILABLE	RS	1.0	56.14
0292-701-22-0000	NO SITUS AVAILABLE	RS	1.0	56.14
0292-701-23-0000	NO SITUS AVAILABLE	RS	1.0	56.14
0292-701-24-0000	NO SITUS AVAILABLE	RS	1.0	56.14
0292-701-25-0000	NO SITUS AVAILABLE	RS	1.0	56.14
0292-701-26-0000	NO SITUS AVAILABLE	RS	1.0	56.14
0292-701-27-0000	NO SITUS AVAILABLE	RS	1.0	56.14
0292-701-28-0000	NO SITUS AVAILABLE	RS	1.0	56.14
0292-701-29-0000	NO SITUS AVAILABLE	RS	1.0	56.14
0292-701-30-0000	NO SITUS AVAILABLE	RS	1.0	56.14
0292-701-31-0000	NO SITUS AVAILABLE	RS	1.0	56.14
0292-701-32-0000	NO SITUS AVAILABLE	RS	1.0	56.14
0292-701-33-0000	NO SITUS AVAILABLE	RS	1.0	56.14
0292-701-34-0000	NO SITUS AVAILABLE	RS	1.0	56.14
0292-701-35-0000	NO SITUS AVAILABLE	RS	1.0	56.14
0292-701-36-0000	NO SITUS AVAILABLE	RS	1.0	56.14
0292-701-37-0000	NO SITUS AVAILABLE	RS	1.0	56.14
0292-701-38-0000	NO SITUS AVAILABLE	RS	1.0	56.14
0292-701-39-0000	NO SITUS AVAILABLE	RS	1.0	56.14
0292-701-40-0000	NO SITUS AVAILABLE	RS	1.0	56.14
0292-701-41-0000	NO SITUS AVAILABLE	RS	1.0	56.14
0292-701-42-0000	NO SITUS AVAILABLE	RS	1.0	56.14
0292-701-43-0000	NO SITUS AVAILABLE	RS	1.0	56.14
0292-701-44-0000	NO SITUS AVAILABLE	RS	1.0	56.14
0292-701-45-0000	NO SITUS AVAILABLE	RS	1.0	56.14
0292-701-46-0000	NO SITUS AVAILABLE	RS	1.0	56.14
0292-701-47-0000	NO SITUS AVAILABLE	RS	1.0	56.14
0292-701-48-0000	NO SITUS AVAILABLE	RS	1.0	56.14
0292-701-49-0000	NO SITUS AVAILABLE	RS	1.0	56.14
0292-701-50-0000	NO SITUS AVAILABLE	RS	1.0	56.14
0292-701-51-0000	NO SITUS AVAILABLE	RS	1.0	56.14
0292-701-52-0000	NO SITUS AVAILABLE	RS	1.0	56.14
0292-701-53-0000	NO SITUS AVAILABLE	RS	1.0	56.14
0292-701-54-0000	NO SITUS AVAILABLE	RS	1.0	56.14
0292-701-55-0000	NO SITUS AVAILABLE	RS	1.0	56.14
0292-701-56-0000	NO SITUS AVAILABLE	RS	1.0	56.14
0292-701-57-0000	NO SITUS AVAILABLE	RS	1.0	56.14
0292-701-58-0000	NO SITUS AVAILABLE	RS	1.0	56.14
0292-701-59-0000	NO SITUS AVAILABLE	RS	1.0	56.14
0292-701-60-0000	NO SITUS AVAILABLE	RS	1.0	56.14
0292-701-61-0000	NO SITUS AVAILABLE	RS	1.0	56.14
0292-701-62-0000	NO SITUS AVAILABLE	RS	1.0	56.14
0292-701-63-0000	NO SITUS AVAILABLE	RS	1.0	56.14
0292-701-64-0000	NO SITUS AVAILABLE	RS	1.0	56.14
0292-701-65-0000	NO SITUS AVAILABLE	RS	1.0	56.14
0292-701-66-0000	NO SITUS AVAILABLE	RS	1.0	56.14
0293-011-12-0000	26093 BARTON RD	NR	3.0	369.51
0293-011-24-0000	25915 BARTON RD	NR	3.0	369.51
0293-011-26-0000	25701 BARTON RD	NR	4.0	492.68
0293-011-27-0000	25705 BARTON RD	NR	3.0	369.51
0293-011-28-0000	25755 BARTON RD	NR	4.0	492.68
0293-011-29-0000	25775 BARTON RD	NR	2.0	246.34
0293-021-19-0000	26151 MAIN ST	NR	1.0	123.17

City of Loma Linda
Street Light Benefit Assessment District No. 1
Fiscal Year 2020/2021 Preliminary Assessment Roll
(Sorted by APN)

APNFmt	Situs Address	Land Use Code	EBU	Charge
0293-021-20-0000	11362 MAIN ST	NR	1.0	123.17
0293-021-21-0000	0 MAIN ST	NR	1.0	123.17
0293-021-24-0000	NO SITUS AVAILABLE	NR	1.0	123.17
0293-021-25-0000	NO SITUS AVAILABLE	NR	1.0	123.17
0293-021-26-0000	26275 AVENIDA REQUERO	NR	1.0	123.17
0293-021-27-0000	26275 E 1ST ST	NR	1.0	123.17
0293-021-28-0000	26293 AVENIDA REQUERO	RS	1.0	56.14
0293-021-29-0000	NO SITUS AVAILABLE	NR	1.0	123.17
0293-021-36-0000	26245 AVENIDA REQUEJO	RS	1.0	56.14
0293-021-39-0000	11376 WHITTIER AVE	RS	1.0	56.14
0293-021-41-0000	26151 MAYBERRY ST	NR	4.0	492.68
0293-022-06-0000	NO SITUS AVAILABLE	NR	1.0	123.17
0293-022-09-0000	26271 BARTON	NR	2.0	246.34
0293-022-12-0000	11327 MAIN ST	NR	1.0	123.17
0293-031-11-0000	0 1ST ST	NR	1.0	123.17
0293-031-12-0000	26450 1ST ST	RS	1.0	56.14
0293-031-21-0000	26470 1ST ST	RS	1.0	56.14
0293-031-22-0000	26419 BARTON RD	NR	1.0	123.17
0293-032-01-0000	26325 FIRST ST	RS	1.0	56.14
0293-032-04-0000	0 1ST ST	NR	1.0	123.17
0293-032-05-0000	26359 1ST ST	RS	1.0	56.14
0293-032-06-0000	26363 FIRST	RS	1.0	56.14
0293-032-07-0000	26373 1ST ST	RS	1.0	56.14
0293-032-08-0000	26379 1ST ST	RS	1.0	56.14
0293-032-09-0000	NO SITUS AVAILABLE	NR	1.0	123.17
0293-032-10-0000	26389 1ST ST	RS	1.0	56.14
0293-032-11-0000	NO SITUS AVAILABLE	NR	1.0	123.17
0293-032-14-0000	26415 1ST ST	RS	1.0	56.14
0293-032-15-0000	NO SITUS AVAILABLE	NR	1.0	123.17
0293-032-16-0000	26425 1ST ST	RS	1.0	56.14
0293-032-17-0000	26433 1ST ST	RS	1.0	56.14
0293-032-18-0000	26437 1ST ST	RS	1.0	56.14
0293-032-19-0000	26445 1ST ST	RS	1.0	56.14
0293-032-20-0000	26451 1ST ST	RS	1.0	56.14
0293-032-21-0000	26455 1ST ST	RS	1.0	56.14
0293-032-23-0000	26339 1ST ST	RS	1.0	56.14
0293-032-32-0000	26405 1ST ST	RS	1.0	56.14
0293-041-08-0000	NO SITUS AVAILABLE	RSC	0.27764	15.59
0293-052-15-0000	0 BEAUMONT RD	R	1.0	17.88
0293-052-16-0000	26007 BEAUMONT AVE	R	1.0	17.88
0293-052-23-0000	0 BEAUMONT RD	R	1.0	17.88
0293-061-02-0000	0 BARTON RD	R	1.0	17.88
0293-182-01-0000	25963 NEWPORT AVE	RS	1.0	56.14
0293-182-02-0000	25971 NEWPORT AVE	RS	1.0	56.14
0293-182-03-0000	25979 NEWPORT AVE	RS	1.0	56.14
0293-182-04-0000	25985 NEWPORT AVE	RS	1.0	56.14
0293-182-05-0000	25991 NEWPORT AVE	RS	1.0	56.14
0293-182-06-0000	25995 NEWPORT AVE	RS	1.0	56.14
0293-182-07-0000	25999 NEWPORT AVE	RS	1.0	56.14
0293-182-08-0000	26003 NEWPORT AVE	RS	1.0	56.14
0293-182-09-0000	11365 BOONE WAY	RS	1.0	56.14
0293-182-10-0000	11361 BOONE WAY	RS	1.0	56.14
0293-182-11-0000	11357 BOONE WAY	RS	1.0	56.14
0293-182-12-0000	11353 BOONE WAY	RS	1.0	56.14

City of Loma Linda
Street Light Benefit Assessment District No. 1
Fiscal Year 2020/2021 Preliminary Assessment Roll
(Sorted by APN)

APNFmt	Situs Address	Land Use Code	EBU	Charge
0293-182-13-0000	11371 BOONE WAY	RS	1.0	56.14
0293-182-14-0000	11377 BOONE WAY	RS	1.0	56.14
0293-182-15-0000	11383 BOONE WAY	RS	1.0	56.14
0293-182-16-0000	25992 REED WAY	RS	1.0	56.14
0293-182-17-0000	25988 REED WAY	RS	1.0	56.14
0293-182-18-0000	25982 REED WAY	RS	1.0	56.14
0293-182-19-0000	26045 NEWPORT AVE	RS	1.0	56.14
0293-182-20-0000	26039 NEWPORT AVE	RS	1.0	56.14
0293-182-21-0000	26035 NEWPORT AVE	RS	1.0	56.14
0293-182-22-0000	26027 NEWPORT AVE	RS	1.0	56.14
0293-182-23-0000	26019 NEWPORT AVE	RS	1.0	56.14
0293-182-24-0000	26015 NEWPORT AVE	RS	1.0	56.14
0293-182-25-0000	26011 NEWPORT AVE	RS	1.0	56.14
0293-182-26-0000	26007 NEWPORT AVE	RS	1.0	56.14
0293-182-27-0000	11353 LAWRENCE WAY	RS	1.0	56.14
0293-182-28-0000	11357 LAWRENCE WAY	RS	1.0	56.14
0293-182-29-0000	11361 LAWRENCE WAY	RS	1.0	56.14
0293-182-30-0000	11365 LAWRENCE WAY	RS	1.0	56.14
0293-182-31-0000	26018 REED WAY	RS	1.0	56.14
0293-182-32-0000	26024 REED WAY	RS	1.0	56.14
0293-182-33-0000	26030 REED WAY	RS	1.0	56.14
0293-182-34-0000	11370 LAWRENCE WAY	RS	1.0	56.14
0293-182-35-0000	11376 LAWRENCE WAY	RS	1.0	56.14
0293-182-36-0000	11382 LAWRENCE WAY	RS	1.0	56.14
0293-182-37-0000	25961 REED WAY	RS	1.0	56.14
0293-182-38-0000	25965 REED WAY	RS	1.0	56.14
0293-182-39-0000	25971 REED WAY	RS	1.0	56.14
0293-182-40-0000	25985 REED WAY	RS	1.0	56.14
0293-182-41-0000	25991 REED WAY	RS	1.0	56.14
0293-182-42-0000	25997 REED WAY	RS	1.0	56.14
0293-182-43-0000	26003 REED WAY	RS	1.0	56.14
0293-182-44-0000	26009 REED WAY	RS	1.0	56.14
0293-182-45-0000	26015 REED WAY	RS	1.0	56.14
0293-182-46-0000	26021 REED WAY	RS	1.0	56.14
0293-182-47-0000	26027 REED WAY	RS	1.0	56.14
0293-182-48-0000	26039 REED WAY	RS	1.0	56.14
0293-182-49-0000	26045 REED WAY	RS	1.0	56.14
0293-182-50-0000	26053 REED WAY	RS	1.0	56.14
0293-192-01-0000	25805 BARTON RD	NR	0.1875	23.09
0293-192-02-0000	25805 BARTON RD	NR	0.1875	23.09
0293-192-03-0000	25805 BARTON RD	NR	0.1875	23.09
0293-192-04-0000	25805 BARTON RD	NR	0.1875	23.09
0293-192-05-0000	25805 BARTON RD	NR	0.1875	23.09
0293-192-06-0000	25805 BARTON RD	NR	0.1875	23.09
0293-192-07-0000	25805 BARTON RD	NR	0.1875	23.09
0293-192-08-0000	25805 BARTON RD	NR	0.1875	23.09
0293-192-09-0000	25875 BARTON RD	NR	0.1875	23.09
0293-192-10-0000	25875 BARTON RD	NR	0.1875	23.09
0293-192-11-0000	25875 BARTON RD	NR	0.1875	23.09
0293-192-12-0000	25875 BARTON RD	NR	0.1875	23.09
0293-192-13-0000	25875 BARTON RD	NR	0.1875	23.09
0293-192-14-0000	25875 BARTON RD	NR	0.1875	23.09
0293-192-15-0000	25875 BARTON RD	NR	0.1875	23.09
0293-192-16-0000	25875 BARTON RD	NR	0.1875	23.09

City of Loma Linda
Street Light Benefit Assessment District No. 1
Fiscal Year 2020/2021 Preliminary Assessment Roll
(Sorted by APN)

APNFmt	Situs Address	Land Use Code	EBU	Charge
0293-192-17-0000	25815 BARTON RD	NR	0.1875	23.09
0293-192-18-0000	25815 BARTON RD	NR	0.1875	23.09
0293-192-19-0000	25815 BARTON RD	NR	0.1875	23.09
0293-192-20-0000	25815 BARTON RD	NR	0.1875	23.09
0293-192-21-0000	25865 BARTON RD	NR	0.1875	23.09
0293-192-22-0000	25865 BARTON RD	NR	0.1875	23.09
0293-192-23-0000	25865 BARTON RD	NR	0.1875	23.09
0293-192-24-0000	25865 BARTON RD	NR	0.1875	23.09
0293-192-25-0000	25835 BARTON RD	NR	0.1875	23.09
0293-192-26-0000	25835 BARTON RD	NR	0.1875	23.09
0293-192-27-0000	25835 BARTON RD	NR	0.1875	23.09
0293-192-28-0000	25835 BARTON RD	NR	0.1875	23.09
0293-192-29-0000	25845 BARTON RD	NR	0.1875	23.09
0293-192-30-0000	25845 BARTON RD	NR	0.1875	23.09
0293-192-31-0000	25845 BARTON RD	NR	0.1875	23.09
0293-192-32-0000	25845 BARTON RD	NR	0.1875	23.09
0293-211-01-0000	25801 HINCKLEY ST	RS	1.0	56.14
0293-211-02-0000	25813 HINCKLEY ST	RS	1.0	56.14
0293-211-03-0000	25825 HINCKLEY ST	RS	1.0	56.14
0293-211-04-0000	25837 HINCKLEY ST	RS	1.0	56.14
0293-211-05-0000	25849 HINCKLEY ST	RS	1.0	56.14
0293-211-06-0000	25850 HUDSON CT	RS	1.0	56.14
0293-211-07-0000	25838 HUDSON CT	RS	1.0	56.14
0293-211-08-0000	25826 HUDSON CT	RS	1.0	56.14
0293-211-09-0000	25814 HUDSON CT	RS	1.0	56.14
0293-211-10-0000	25802 HUDSON CT	RS	1.0	56.14
0293-211-11-0000	25801 HUDSON CT	RS	1.0	56.14
0293-211-12-0000	25813 HUDSON CT	RS	1.0	56.14
0293-211-13-0000	25825 HUDSON CT	RS	1.0	56.14
0293-211-14-0000	25837 HUDSON CT	RS	1.0	56.14
0293-211-15-0000	25849 HUDSON CT	RS	1.0	56.14
0293-211-16-0000	25850 DAVIS WAY	RS	1.0	56.14
0293-211-17-0000	25838 DAVIS WAY	RS	1.0	56.14
0293-211-18-0000	25826 DAVIS WAY	RS	1.0	56.14
0293-211-19-0000	25810 DAVIS WAY	RS	1.0	56.14
0293-211-20-0000	25809 DAVIS WAY	RS	1.0	56.14
0293-211-21-0000	11681 NELSON ST	RS	1.0	56.14
0293-211-22-0000	11671 NELSON ST	RS	1.0	56.14
0293-211-23-0000	11661 NELSON ST	RS	1.0	56.14
0293-211-24-0000	11651 NELSON ST	RS	1.0	56.14
0293-211-25-0000	11641 NELSON ST	RS	1.0	56.14
0293-211-26-0000	11631 NELSON ST	RS	1.0	56.14
0293-211-27-0000	11621 NELSON ST	RS	1.0	56.14
0293-211-28-0000	11611 NELSON ST	RS	1.0	56.14
0293-211-29-0000	11601 NELSON ST	RS	1.0	56.14
0293-211-31-0000	25711 HINCKLEY ST	RS	1.0	56.14
0293-211-32-0000	25725 HINCKLEY ST	RS	1.0	56.14
0293-211-33-0000	11632 LOZANO PL	RS	1.0	56.14
0293-211-34-0000	11642 LOZANO PL	RS	1.0	56.14
0293-211-35-0000	11652 LOZANO PL	RS	1.0	56.14
0293-211-36-0000	11662 LOZANO PL	RS	1.0	56.14
0293-211-37-0000	11674 LOZANO PL	RS	1.0	56.14
0293-211-38-0000	11684 LOZANO PL	RS	1.0	56.14
0293-211-39-0000	11694 LOZANO PL	RS	1.0	56.14

City of Loma Linda
Street Light Benefit Assessment District No. 1
Fiscal Year 2020/2021 Preliminary Assessment Roll
(Sorted by APN)

APNFmt	Situs Address	Land Use Code	EBU	Charge
0293-211-40-0000	11693 LOZANO PL	RS	1.0	56.14
0293-211-41-0000	11683 LOZANO PL	RS	1.0	56.14
0293-211-42-0000	11671 LOZANO PL	RS	1.0	56.14
0293-211-43-0000	11659 LOZANO PL	RS	1.0	56.14
0293-211-44-0000	11647 LOZANO PL	RS	1.0	56.14
0293-211-45-0000	11635 LOZANO PL	RS	1.0	56.14
0293-211-46-0000	25751 HINCKLEY ST	RS	1.0	56.14
0293-211-47-0000	25765 HINCKLEY ST	RS	1.0	56.14
0293-211-48-0000	25781 HINCKLEY ST	RS	1.0	56.14
0293-211-49-0000	11634 LARGO CT	RS	1.0	56.14
0293-211-50-0000	11646 LARGO CT	RS	1.0	56.14
0293-211-51-0000	11658 LARGO CT	RS	1.0	56.14
0293-211-52-0000	11672 LARGO CT	RS	1.0	56.14
0293-211-53-0000	11684 LARGO CT	RS	1.0	56.14
0293-211-54-0000	11696 LARGO CT	RS	1.0	56.14
0293-211-55-0000	11695 LARGO CT	RS	1.0	56.14
0293-211-56-0000	11685 LARGO CT	RS	1.0	56.14
0293-211-57-0000	11673 LARGO CT	RS	1.0	56.14
0293-211-58-0000	11661 LARGO CT	RS	1.0	56.14
0293-211-59-0000	11651 LARGO CT	RS	1.0	56.14
0293-211-60-0000	11641 LARGO CT	RS	1.0	56.14
0293-211-61-0000	11631 LARGO CT	RS	1.0	56.14
0293-211-62-0000	25795 HINCKLEY ST	RS	1.0	56.14
0293-221-01-0000	25731 EMMERSON ST	RS	1.0	56.14
0293-221-02-0000	25711 EMMERSON ST	RS	1.0	56.14
0293-221-03-0000	11750 MARTIN ST	RS	1.0	56.14
0293-221-04-0000	11740 MARTIN ST	RS	1.0	56.14
0293-221-05-0000	11730 MARTIN ST	RS	1.0	56.14
0293-221-06-0000	11720 MARTIN ST	RS	1.0	56.14
0293-221-07-0000	11721 MARTIN ST	RS	1.0	56.14
0293-221-08-0000	11731 MARTIN ST	RS	1.0	56.14
0293-221-09-0000	25730 EMMERSON ST	RS	1.0	56.14
0293-221-10-0000	25750 EMMERSON ST	RS	1.0	56.14
0293-221-11-0000	25770 EMMERSON ST	RS	1.0	56.14
0293-221-12-0000	25790 EMMERSON ST	RS	1.0	56.14
0293-221-13-0000	25810 EMMERSON ST	RS	1.0	56.14
0293-221-14-0000	11760 NELSON ST	RS	1.0	56.14
0293-221-15-0000	11750 NELSON ST	RS	1.0	56.14
0293-221-16-0000	11740 NELSON ST	RS	1.0	56.14
0293-221-17-0000	25825 KELLOGG ST	RS	1.0	56.14
0293-221-18-0000	25791 KELLOGG ST	RS	1.0	56.14
0293-221-19-0000	25787 KELLOGG ST	RS	1.0	56.14
0293-221-20-0000	25783 KELLOGG ST	RS	1.0	56.14
0293-221-21-0000	25779 KELLOGG ST	RS	1.0	56.14
0293-221-22-0000	25775 KELLOGG ST	RS	1.0	56.14
0293-221-23-0000	25771 KELLOGG ST	RS	1.0	56.14
0293-221-24-0000	25712 KELLOGG ST	RS	1.0	56.14
0293-221-25-0000	25726 KELLOGG ST	RS	1.0	56.14
0293-221-26-0000	25740 KELLOGG ST	RS	1.0	56.14
0293-221-27-0000	25754 KELLOGG ST	RS	1.0	56.14
0293-221-28-0000	25768 KELLOGG ST	RS	1.0	56.14
0293-221-29-0000	25782 KELLOGG ST	RS	1.0	56.14
0293-221-30-0000	25796 KELLOGG ST	RS	1.0	56.14
0293-221-31-0000	25810 KELLOGG ST	RS	1.0	56.14

City of Loma Linda
Street Light Benefit Assessment District No. 1
Fiscal Year 2020/2021 Preliminary Assessment Roll
(Sorted by APN)

APNFmt	Situs Address	Land Use Code	EBU	Charge
0293-221-32-0000	25824 KELLOGG ST	RS	1.0	56.14
0293-221-33-0000	25838 KELLOGG ST	RS	1.0	56.14
0293-221-34-0000	25852 KELLOGG ST	RS	1.0	56.14
0293-221-35-0000	25845 DAVIS WAY	RS	1.0	56.14
0293-221-36-0000	25833 DAVIS WAY	RS	1.0	56.14
0293-221-37-0000	25821 DAVIS WAY	RS	1.0	56.14
0293-221-38-0000	11691 NELSON ST	RS	1.0	56.14
0293-221-39-0000	11701 NELSON ST	RS	1.0	56.14
0293-221-40-0000	11711 NELSON ST	RS	1.0	56.14
0293-221-41-0000	25866 KELLOGG ST	RS	1.0	56.14
0293-221-42-0000	25876 KELLOGG ST	RS	1.0	56.14
0293-221-43-0000	25886 KELLOGG ST	RS	1.0	56.14
0293-221-44-0000	25896 KELLOGG ST	RS	1.0	56.14
0293-221-45-0000	25906 KELLOGG ST	RS	1.0	56.14
0293-221-46-0000	25901 KELLOGG ST	RS	1.0	56.14
0293-221-47-0000	11741 NELSON ST	RS	1.0	56.14
0293-221-48-0000	11751 NELSON ST	RS	1.0	56.14
0293-221-49-0000	11771 NELSON ST	RS	1.0	56.14
0293-231-01-0000	25751 EMMERSON ST	RS	1.0	56.14
0293-231-02-0000	25771 EMMERSON ST	RS	1.0	56.14
0293-231-03-0000	25791 EMMERSON ST	RS	1.0	56.14
0293-231-04-0000	25811 EMMERSON ST	RS	1.0	56.14
0293-231-05-0000	25831 EMMERSON ST	RS	1.0	56.14
0293-231-06-0000	11781 NELSON ST	RS	1.0	56.14
0293-231-07-0000	25911 KELLOGG ST	RS	1.0	56.14
0293-231-08-0000	25921 KELLOGG ST	RS	1.0	56.14
0293-231-09-0000	25916 KELLOGG ST	RS	1.0	56.14
0293-241-01-0000	25711 LAWTON ST	RS	1.0	56.14
0293-241-02-0000	25721 LAWTON ST	RS	1.0	56.14
0293-241-03-0000	25731 LAWTON ST	RS	1.0	56.14
0293-241-04-0000	25741 LAWTON ST	RS	1.0	56.14
0293-241-05-0000	25751 LAWTON ST	RS	1.0	56.14
0293-241-06-0000	25761 LAWTON ST	RS	1.0	56.14
0293-241-07-0000	25771 LAWTON ST	RS	1.0	56.14
0293-241-08-0000	25785 LAWTON ST	RS	1.0	56.14
0293-241-09-0000	25799 LAWTON ST	RS	1.0	56.14
0293-241-10-0000	25813 LAWTON ST	RS	1.0	56.14
0293-241-11-0000	25827 LAWTON ST	RS	1.0	56.14
0293-241-12-0000	25841 LAWTON ST	RS	1.0	56.14
0293-241-13-0000	25855 LAWTON ST	RS	1.0	56.14
0293-241-14-0000	11512 NELSON ST	RS	1.0	56.14
0293-241-15-0000	11524 NELSON ST	RS	1.0	56.14
0293-241-16-0000	11536 NELSON ST	RS	1.0	56.14
0293-241-17-0000	25854 MARIPOSA ST	RS	1.0	56.14
0293-241-18-0000	25840 MARIPOSA ST	RS	1.0	56.14
0293-241-19-0000	25826 MARIPOSA ST	RS	1.0	56.14
0293-241-20-0000	25812 MARIPOSA ST	RS	1.0	56.14
0293-241-21-0000	25796 MARIPOSA ST	RS	1.0	56.14
0293-241-22-0000	25784 MARIPOSA ST	RS	1.0	56.14
0293-241-23-0000	25770 MARIPOSA ST	RS	1.0	56.14
0293-241-24-0000	25756 MARIPOSA ST	RS	1.0	56.14
0293-241-25-0000	25742 MARIPOSA ST	RS	1.0	56.14
0293-241-26-0000	25728 MARIPOSA ST	RS	1.0	56.14
0293-241-27-0000	25714 MARIPOSA ST	RS	1.0	56.14

City of Loma Linda
Street Light Benefit Assessment District No. 1
Fiscal Year 2020/2021 Preliminary Assessment Roll
(Sorted by APN)

APNFmt	Situs Address	Land Use Code	EBU	Charge
0293-241-28-0000	25715 MARIPOSA ST	RS	1.0	56.14
0293-241-29-0000	25729 MARIPOSA ST	RS	1.0	56.14
0293-241-30-0000	25743 MARIPOSA ST	RS	1.0	56.14
0293-241-31-0000	25757 MARIPOSA ST	RS	1.0	56.14
0293-241-32-0000	25771 MARIPOSA ST	RS	1.0	56.14
0293-241-33-0000	25785 MARIPOSA ST	RS	1.0	56.14
0293-241-34-0000	25797 MARIPOSA ST	RS	1.0	56.14
0293-241-35-0000	25821 MARIPOSA ST	RS	1.0	56.14
0293-241-36-0000	25827 MARIPOSA ST	RS	1.0	56.14
0293-241-37-0000	25833 MARIPOSA ST	RS	1.0	56.14
0293-241-38-0000	25839 MARIPOSA ST	RS	1.0	56.14
0293-241-39-0000	25845 MARIPOSA ST	RS	1.0	56.14
0293-241-40-0000	11560 NELSON ST	RS	1.0	56.14
0293-241-41-0000	11572 NELSON ST	RS	1.0	56.14
0293-241-42-0000	11584 NELSON ST	RS	1.0	56.14
0293-241-43-0000	11596 NELSON ST	RS	1.0	56.14
0293-241-44-0000	25854 HINCKLEY ST	RS	1.0	56.14
0293-241-45-0000	25840 HINCKLEY ST	RS	1.0	56.14
0293-241-46-0000	25826 HINCKLEY ST	RS	1.0	56.14
0293-241-47-0000	25812 HINCKLEY ST	RS	1.0	56.14
0293-241-48-0000	25796 HINCKLEY ST	RS	1.0	56.14
0293-241-49-0000	25784 HINCKLEY ST	RS	1.0	56.14
0293-241-50-0000	25770 HINCKLEY ST	RS	1.0	56.14
0293-241-51-0000	25756 HINCKLEY ST	RS	1.0	56.14
0293-241-52-0000	25742 HINCKLEY ST	RS	1.0	56.14
0293-241-53-0000	25728 HINCKLEY ST	RS	1.0	56.14
0293-241-54-0000	25714 HINCKLEY ST	RS	1.0	56.14
0293-241-55-0000	11595 NELSON ST	RS	1.0	56.14
0293-241-56-0000	11583 NELSON ST	RS	1.0	56.14
0293-241-57-0000	11571 NELSON ST	RS	1.0	56.14
0293-241-58-0000	11559 NELSON ST	RS	1.0	56.14
0293-241-59-0000	11547 NELSON ST	RS	1.0	56.14
0293-241-60-0000	11535 NELSON ST	RS	1.0	56.14
0293-241-61-0000	11523 NELSON ST	RS	1.0	56.14
0293-241-62-0000	11511 NELSON ST	RS	1.0	56.14
0293-241-63-0000	0 LAWTON ST	RS	1.0	56.14
0293-251-01-0000	25911 HINCKLEY ST	RS	1.0	56.14
0293-251-02-0000	25921 HINCKLEY ST	RS	1.0	56.14
0293-251-03-0000	25931 HINCKLEY ST	RS	1.0	56.14
0293-251-04-0000	25941 HINCKLEY ST	RS	1.0	56.14
0293-251-05-0000	11624 WILEY ST	RS	1.0	56.14
0293-251-06-0000	11634 WILEY ST	RS	1.0	56.14
0293-251-07-0000	11644 WILEY ST	RS	1.0	56.14
0293-251-08-0000	11654 WILEY ST	RS	1.0	56.14
0293-251-09-0000	11664 WILEY ST	RS	1.0	56.14
0293-251-10-0000	11674 WILEY ST	RS	1.0	56.14
0293-251-11-0000	11684 WILEY ST	RS	1.0	56.14
0293-251-12-0000	11694 WILEY ST	RS	1.0	56.14
0293-251-13-0000	25937 REYNOLDS ST	RS	1.0	56.14
0293-251-14-0000	25949 REYNOLDS ST	RS	1.0	56.14
0293-251-15-0000	25961 REYNOLDS ST	RS	1.0	56.14
0293-251-16-0000	25973 REYNOLDS ST	RS	1.0	56.14
0293-251-17-0000	25985 REYNOLDS ST	RS	1.0	56.14
0293-251-18-0000	25997 REYNOLDS ST	RS	1.0	56.14

City of Loma Linda
Street Light Benefit Assessment District No. 1
Fiscal Year 2020/2021 Preliminary Assessment Roll
(Sorted by APN)

APNFmt	Situs Address	Land Use Code	EBU	Charge
0293-251-19-0000	26011 REYNOLDS ST	RS	1.0	56.14
0293-251-20-0000	26021 REYNOLDS ST	RS	1.0	56.14
0293-251-21-0000	26031 REYNOLDS ST	RS	1.0	56.14
0293-251-22-0000	26041 REYNOLDS ST	RS	1.0	56.14
0293-251-23-0000	26051 REYNOLDS ST	RS	1.0	56.14
0293-251-24-0000	26061 REYNOLDS ST	RS	1.0	56.14
0293-251-25-0000	25071 REYNOLDS ST	RS	1.0	56.14
0293-251-26-0000	26081 REYNOLDS ST	RS	1.0	56.14
0293-251-27-0000	26091 REYNOLDS ST	RS	1.0	56.14
0293-251-28-0000	26092 REYNOLDS ST	RS	1.0	56.14
0293-251-29-0000	26082 REYNOLDS ST	RS	1.0	56.14
0293-251-30-0000	26072 REYNOLDS ST	RS	1.0	56.14
0293-251-31-0000	26062 REYNOLDS ST	RS	1.0	56.14
0293-251-32-0000	26052 REYNOLDS ST	RS	1.0	56.14
0293-251-33-0000	26042 REYNOLDS ST	RS	1.0	56.14
0293-251-34-0000	26032 REYNOLDS ST	RS	1.0	56.14
0293-251-35-0000	26022 REYNOLDS ST	RS	1.0	56.14
0293-251-36-0000	26012 REYNOLDS ST	RS	1.0	56.14
0293-251-37-0000	11671 BUTTERFIELD ST	RS	1.0	56.14
0293-251-38-0000	11659 BUTTERFIELD ST	RS	1.0	56.14
0293-251-39-0000	11647 BUTTERFIELD ST	RS	1.0	56.14
0293-251-40-0000	11635 BUTTERFIELD ST	RS	1.0	56.14
0293-251-41-0000	26021 HINCKLEY ST	RS	1.0	56.14
0293-251-42-0000	26031 HINCKLEY ST	RS	1.0	56.14
0293-251-43-0000	26041 HINCKLEY ST	RS	1.0	56.14
0293-251-44-0000	26051 HINCKLEY ST	RS	1.0	56.14
0293-251-45-0000	26061 HINCKLEY ST	RS	1.0	56.14
0293-251-46-0000	26071 HINCKLEY ST	RS	1.0	56.14
0293-251-47-0000	26081 HINCKLEY ST	RS	1.0	56.14
0293-251-48-0000	26091 HINCKLEY ST	RS	1.0	56.14
0293-251-49-0000	25961 HINCKLEY ST	RS	1.0	56.14
0293-251-50-0000	25971 HINCKLEY ST	RS	1.0	56.14
0293-251-51-0000	25981 HINCKLEY ST	RS	1.0	56.14
0293-251-52-0000	25991 HINCKLEY ST	RS	1.0	56.14
0293-251-53-0000	11632 BUTTERFIELD ST	RS	1.0	56.14
0293-251-54-0000	11644 BUTTERFIELD ST	RS	1.0	56.14
0293-251-55-0000	11656 BUTTERFIELD ST	RS	1.0	56.14
0293-251-56-0000	25998 REYNOLDS ST	RS	1.0	56.14
0293-251-57-0000	25988 REYNOLDS ST	RS	1.0	56.14
0293-251-58-0000	25978 REYNOLDS ST	RS	1.0	56.14
0293-251-59-0000	25968 REYNOLDS ST	RS	1.0	56.14
0293-251-60-0000	25958 REYNOLDS ST	RS	1.0	56.14
0293-251-61-0000	25948 REYNOLDS ST	RS	1.0	56.14
0293-251-62-0000	25938 REYNOLDS ST	RS	1.0	56.14
0293-251-63-0000	11655 WILEY ST	RS	1.0	56.14
0293-251-64-0000	11645 WILEY ST	RS	1.0	56.14
0293-251-65-0000	11635 WILEY ST	RS	1.0	56.14
0293-261-01-0000	11512 CHAPMAN ST	RS	1.0	56.14
0293-261-02-0000	11524 CHAPMAN ST	RS	1.0	56.14
0293-261-03-0000	11536 CHAPMAN ST	RS	1.0	56.14
0293-261-04-0000	11548 CHAPMAN ST	RS	1.0	56.14
0293-261-05-0000	25921 GARDNER ST	RS	1.0	56.14
0293-261-06-0000	25931 GARDNER ST	RS	1.0	56.14
0293-261-07-0000	25941 GARDNER ST	RS	1.0	56.14

City of Loma Linda
Street Light Benefit Assessment District No. 1
Fiscal Year 2020/2021 Preliminary Assessment Roll
(Sorted by APN)

APNFmt	Situs Address	Land Use Code	EBU	Charge
0293-261-08-0000	25951 GARDNER ST	RS	1.0	56.14
0293-261-09-0000	25961 GARDNER ST	RS	1.0	56.14
0293-261-10-0000	25971 GARDNER ST	RS	1.0	56.14
0293-261-11-0000	25981 GARDNER ST	RS	1.0	56.14
0293-261-12-0000	25991 GARDNER ST	RS	1.0	56.14
0293-261-13-0000	25992 HINCKLEY ST	RS	1.0	56.14
0293-261-14-0000	25982 HINCKLEY ST	RS	1.0	56.14
0293-261-15-0000	25972 HINCKLEY ST	RS	1.0	56.14
0293-261-16-0000	25962 HINCKLEY ST	RS	1.0	56.14
0293-261-17-0000	25952 HINCKLEY ST	RS	1.0	56.14
0293-261-18-0000	25942 HINCKLEY ST	RS	1.0	56.14
0293-261-19-0000	25932 HINCKLEY ST	RS	1.0	56.14
0293-261-20-0000	25922 HINCKLEY ST	RS	1.0	56.14
0293-261-21-0000	25912 HINCKLEY ST	RS	1.0	56.14
0293-261-22-0000	11548 BUTTERFIELD ST	RS	1.0	56.14
0293-261-23-0000	25978 GARDNER ST	RS	1.0	56.14
0293-261-24-0000	25968 GARDNER ST	RS	1.0	56.14
0293-261-25-0000	25958 GARDNER ST	RS	1.0	56.14
0293-261-26-0000	25948 GARDNER ST	RS	1.0	56.14
0293-261-27-0000	25938 GARDNER ST	RS	1.0	56.14
0293-261-28-0000	25937 LAWTON ST	RS	1.0	56.14
0293-261-29-0000	25947 LAWTON ST	RS	1.0	56.14
0293-261-30-0000	25957 LAWTON ST	RS	1.0	56.14
0293-261-31-0000	25967 LAWTON ST	RS	1.0	56.14
0293-261-32-0000	25977 LAWTON ST	RS	1.0	56.14
0293-261-33-0000	25987 LAWTON ST	RS	1.0	56.14
0293-261-34-0000	25997 LAWTON ST	RS	1.0	56.14
0293-261-35-0000	11532 BUTTERFIELD ST	RS	1.0	56.14
0293-261-36-0000	11547 BUTTERFIELD ST	RS	1.0	56.14
0293-261-37-0000	11535 BUTTERFIELD ST	RS	1.0	56.14
0293-261-38-0000	26021 LAWTON ST	RS	1.0	56.14
0293-261-39-0000	26031 LAWTON ST	RS	1.0	56.14
0293-261-40-0000	26041 LAWTON ST	RS	1.0	56.14
0293-261-41-0000	26051 LAWTON ST	RS	1.0	56.14
0293-261-42-0000	26061 LAWTON ST	RS	1.0	56.14
0293-261-43-0000	26071 LAWTON ST	RS	1.0	56.14
0293-261-44-0000	26081 LAWTON ST	RS	1.0	56.14
0293-261-45-0000	26091 LAWTON ST	RS	1.0	56.14
0293-261-46-0000	26092 GARDNER ST	RS	1.0	56.14
0293-261-47-0000	26082 GARDNER ST	RS	1.0	56.14
0293-261-48-0000	26072 GARDNER ST	RS	1.0	56.14
0293-261-49-0000	26062 GARDNER ST	RS	1.0	56.14
0293-261-50-0000	26048 GARDNER ST	RS	1.0	56.14
0293-261-51-0000	26038 GARDNER ST	RS	1.0	56.14
0293-261-52-0000	11571 BUTTERFIELD ST	RS	1.0	56.14
0293-261-53-0000	26031 GARDNER ST	RS	1.0	56.14
0293-261-54-0000	26041 GARDNER ST	RS	1.0	56.14
0293-261-55-0000	26051 GARDNER ST	RS	1.0	56.14
0293-261-56-0000	26061 GARDNER ST	RS	1.0	56.14
0293-261-57-0000	26071 GARDNER ST	RS	1.0	56.14
0293-261-58-0000	26081 GARDNER ST	RS	1.0	56.14
0293-261-59-0000	26091 GARDNER ST	RS	1.0	56.14
0293-261-60-0000	26092 HINCKLEY ST	RS	1.0	56.14
0293-261-61-0000	26082 HINCKLEY ST	RS	1.0	56.14

City of Loma Linda
Street Light Benefit Assessment District No. 1
Fiscal Year 2020/2021 Preliminary Assessment Roll
(Sorted by APN)

APNFmt	Situs Address	Land Use Code	EBU	Charge
0293-261-62-0000	26072 HINCKLEY ST	RS	1.0	56.14
0293-261-63-0000	26062 HINCKLEY ST	RS	1.0	56.14
0293-261-64-0000	26052 HINCKLEY ST	RS	1.0	56.14
0293-261-65-0000	26042 HINCKLEY ST	RS	1.0	56.14
0293-261-66-0000	26032 HINCKLEY ST	RS	1.0	56.14
0293-261-67-0000	11595 BUTTERFIELD ST	RS	1.0	56.14
0293-261-68-0000	11583 BUTTERFIELD ST	RS	1.0	56.14
0293-271-01-0000	25791 SUNRISE WAY	RSC	0.16438	9.23
0293-271-02-0000	25793 SUNRISE WAY	RSC	0.16438	9.23
0293-271-03-0000	25795 SUNRISE WAY	RSC	0.16438	9.23
0293-271-04-0000	25771 SUNRISE WAY	RSC	0.16438	9.23
0293-271-05-0000	25773 SUNRISE WAY	RSC	0.16438	9.23
0293-271-06-0000	25775 SUNRISE WAY	RSC	0.16438	9.23
0293-271-07-0000	25781 SUNRISE WAY	RSC	0.16438	9.23
0293-271-08-0000	25783 SUNRISE WAY	RSC	0.16438	9.23
0293-271-09-0000	25785 SUNRISE WAY	RSC	0.16438	9.23
0293-271-10-0000	25787 SUNRISE WAY	RSC	0.16438	9.23
0293-271-11-0000	25796 LAWTON ST	RSC	0.16438	9.23
0293-271-12-0000	25794 LAWTON ST	RSC	0.16438	9.23
0293-271-13-0000	25792 LAWTON ST	RSC	0.16438	9.23
0293-271-14-0000	25790 LAWTON ST	RSC	0.16438	9.23
0293-271-15-0000	25776 LAWTON ST	RSC	0.16438	9.23
0293-271-16-0000	25774 LAWTON ST	RSC	0.16438	9.23
0293-271-17-0000	25772 LAWTON ST	RSC	0.16438	9.23
0293-271-18-0000	25770 LAWTON ST	RSC	0.16438	9.23
0293-271-19-0000	25768 LAWTON ST	RSC	0.16438	9.23
0293-271-20-0000	25766 LAWTON ST	RSC	0.16438	9.23
0293-271-21-0000	25764 LAWTON ST	RSC	0.16438	9.23
0293-271-22-0000	25762 LAWTON ST	RSC	0.16438	9.23
0293-271-23-0000	25740 LAWTON ST	RSC	0.16438	9.23
0293-271-24-0000	25730 LAWTON ST	RSC	0.16438	9.23
0293-271-25-0000	25720 LAWTON ST	RSC	0.16438	9.23
0293-271-26-0000	25710 LAWTON ST	RSC	0.16438	9.23
0293-271-27-0000	25708 SUNRISE WAY	RSC	0.16438	9.23
0293-271-28-0000	25706 SUNRISE WAY	RSC	0.16438	9.23
0293-271-29-0000	25704 SUNRISE WAY	RSC	0.16438	9.23
0293-271-30-0000	25710 SUNRISE WAY	RSC	0.16438	9.23
0293-271-31-0000	25712 SUNRISE WAY	RSC	0.16438	9.23
0293-271-32-0000	25714 SUNRISE WAY	RSC	0.16438	9.23
0293-271-33-0000	25716 SUNRISE WAY	RSC	0.16438	9.23
0293-271-34-0000	25720 SUNRISE WAY	RSC	0.16438	9.23
0293-271-35-0000	25722 SUNRISE WAY	RSC	0.16438	9.23
0293-271-36-0000	25724 SUNRISE WAY	RSC	0.16438	9.23
0293-271-37-0000	25726 SUNRISE WAY	RSC	0.16438	9.23
0293-271-38-0000	25730 SUNRISE WAY	RSC	0.16438	9.23
0293-271-39-0000	25732 SUNRISE WAY	RSC	0.16438	9.23
0293-271-40-0000	25734 SUNRISE WAY	RSC	0.16438	9.23
0293-271-41-0000	25736 SUNRISE WAY	RSC	0.16438	9.23
0293-271-42-0000	25766 SUNRISE WAY	RSC	0.16438	9.23
0293-271-43-0000	25764 SUNRISE WAY	RSC	0.16438	9.23
0293-271-44-0000	25762 SUNRISE WAY	RSC	0.16438	9.23
0293-271-45-0000	25760 SUNRISE WAY	RSC	0.16438	9.23
0293-271-46-0000	25758 SUNRISE WAY	RSC	0.16438	9.23
0293-271-47-0000	25756 SUNRISE WAY	RSC	0.16438	9.23

City of Loma Linda
Street Light Benefit Assessment District No. 1
Fiscal Year 2020/2021 Preliminary Assessment Roll
(Sorted by APN)

APNFmt	Situs Address	Land Use Code	EBU	Charge
0293-271-48-0000	25744 SUNRISE WAY	RSC	0.16438	9.23
0293-271-49-0000	25742 SUNRISE WAY	RSC	0.16438	9.23
0293-271-50-0000	25740 SUNRISE WAY	RSC	0.16438	9.23
0293-271-51-0000	25741 SUNRISE WAY	RSC	0.16438	9.23
0293-271-52-0000	25743 SUNRISE WAY	RSC	0.16438	9.23
0293-271-53-0000	25745 SUNRISE WAY	RSC	0.16438	9.23
0293-271-54-0000	25747 SUNRISE WAY	RSC	0.16438	9.23
0293-271-55-0000	25757 SUNRISE WAY	RSC	0.16438	9.23
0293-271-56-0000	25755 SUNRISE WAY	RSC	0.16438	9.23
0293-271-57-0000	25753 SUNRISE WAY	RSC	0.16438	9.23
0293-271-58-0000	25751 SUNRISE WAY	RSC	0.16438	9.23
0293-271-59-0000	25750 SUNRISE WAY	RSC	0.16438	9.23
0293-271-60-0000	25752 SUNRISE WAY	RSC	0.16438	9.23
0293-271-61-0000	25754 SUNRISE WAY	RSC	0.16438	9.23
0293-271-62-0000	25770 SUNRISE WAY	RSC	0.16438	9.23
0293-271-63-0000	25772 SUNRISE WAY	RSC	0.16438	9.23
0293-271-64-0000	25774 SUNRISE WAY	RSC	0.16438	9.23
0293-271-65-0000	25776 SUNRISE WAY	RSC	0.16438	9.23
0293-271-66-0000	25786 SUNRISE WAY	RSC	0.16438	9.23
0293-271-67-0000	25784 SUNRISE WAY	RSC	0.16438	9.23
0293-271-68-0000	25782 SUNRISE WAY	RSC	0.16438	9.23
0293-271-69-0000	25780 SUNRISE WAY	RSC	0.16438	9.23
0293-271-70-0000	25790 SUNRISE WAY	RSC	0.16438	9.23
0293-271-71-0000	25792 SUNRISE WAY	RSC	0.16438	9.23
0293-271-72-0000	25794 SUNRISE WAY	RSC	0.16438	9.23
0293-271-73-0000	25796 SUNRISE WAY	RSC	0.16438	9.23
0293-272-01-0000	25810 LAWTON ST	RSC	0.42468	23.84
0293-272-02-0000	25812 LAWTON ST	RSC	0.42468	23.84
0293-272-03-0000	25814 LAWTON ST	RSC	0.42468	23.84
0293-272-04-0000	25816 LAWTON ST	RSC	0.42468	23.84
0293-272-05-0000	25840 LAWTON ST	RSC	0.42468	23.84
0293-272-06-0000	25842 LAWTON ST	RSC	0.42468	23.84
0293-272-07-0000	25844 LAWTON ST	RSC	0.42468	23.84
0293-272-08-0000	25846 LAWTON ST	RSC	0.42468	23.84
0293-272-09-0000	25887 SUNRISE WAY	RSC	0.42468	23.84
0293-272-10-0000	25885 SUNRISE WAY	RSC	0.42468	23.84
0293-272-11-0000	25883 SUNRISE WAY	RSC	0.42468	23.84
0293-272-12-0000	25881 SUNRISE WAY	RSC	0.42468	23.84
0293-272-13-0000	25861 SUNRISE WAY	RSC	0.42468	23.84
0293-272-14-0000	25863 SUNRISE WAY	RSC	0.42468	23.84
0293-272-15-0000	25865 SUNRISE WAY	RSC	0.42468	23.84
0293-272-16-0000	25867 SUNRISE WAY	RSC	0.42468	23.84
0293-272-17-0000	25871 SUNRISE WAY	RSC	0.42468	23.84
0293-272-18-0000	25873 SUNRISE WAY	RSC	0.42468	23.84
0293-272-19-0000	25875 SUNRISE WAY	RSC	0.42468	23.84
0293-272-20-0000	25855 SUNRISE WAY	RSC	0.42468	23.84
0293-272-21-0000	25853 SUNRISE WAY	RSC	0.42468	23.84
0293-272-22-0000	25851 SUNRISE WAY	RSC	0.42468	23.84
0293-272-23-0000	25811 SUNRISE WAY	RSC	0.42468	23.84
0293-272-24-0000	25813 SUNRISE WAY	RSC	0.42468	23.84
0293-272-25-0000	25815 SUNRISE WAY	RSC	0.42468	23.84
0293-272-26-0000	25817 SUNRISE WAY	RSC	0.42468	23.84
0293-272-27-0000	25807 SUNRISE WAY	RSC	0.42468	23.84
0293-272-28-0000	25805 SUNRISE WAY	RSC	0.42468	23.84

City of Loma Linda
Street Light Benefit Assessment District No. 1
Fiscal Year 2020/2021 Preliminary Assessment Roll
(Sorted by APN)

APNFmt	Situs Address	Land Use Code	EBU	Charge
0293-272-29-0000	25803 SUNRISE WAY	RSC	0.42468	23.84
0293-272-30-0000	25801 SUNRISE WAY	RSC	0.42468	23.84
0293-272-31-0000	25800 SUNRISE WAY	RSC	0.42468	23.84
0293-272-32-0000	25802 SUNRISE WAY	RSC	0.42468	23.84
0293-272-33-0000	25804 SUNRISE WAY	RSC	0.42468	23.84
0293-272-34-0000	25806 SUNRISE WAY	RSC	0.42468	23.84
0293-272-35-0000	25816 SUNRISE WAY	RSC	0.42468	23.84
0293-272-36-0000	25814 SUNRISE WAY	RSC	0.42468	23.84
0293-272-37-0000	25812 SUNRISE WAY	RSC	0.42468	23.84
0293-272-38-0000	25810 SUNRISE WAY	RSC	0.42468	23.84
0293-272-39-0000	25820 SUNRISE WAY	RSC	0.42468	23.84
0293-272-40-0000	25822 SUNRISE WAY	RSC	0.42468	23.84
0293-272-41-0000	25824 SUNRISE WAY	RSC	0.42468	23.84
0293-272-42-0000	25826 SUNRISE WAY	RSC	0.42468	23.84
0293-272-43-0000	25836 SUNRISE WAY	RSC	0.42468	23.84
0293-272-44-0000	25834 SUNRISE WAY	RSC	0.42468	23.84
0293-272-45-0000	25832 SUNRISE WAY	RSC	0.42468	23.84
0293-272-46-0000	25830 SUNRISE WAY	RSC	0.42468	23.84
0293-272-47-0000	25846 SUNRISE WAY	RSC	0.42468	23.84
0293-272-48-0000	25844 SUNRISE WAY	RSC	0.42468	23.84
0293-272-49-0000	25842 SUNRISE WAY	RSC	0.42468	23.84
0293-272-50-0000	25840 SUNRISE WAY	RSC	0.42468	23.84
0293-272-51-0000	25850 SUNRISE WAY	RSC	0.42468	23.84
0293-272-52-0000	25852 SUNRISE WAY	RSC	0.42468	23.84
0293-272-53-0000	25854 SUNRISE WAY	RSC	0.42468	23.84
0293-272-54-0000	25864 SUNRISE WAY	RSC	0.42468	23.84
0293-272-55-0000	25862 SUNRISE WAY	RSC	0.42468	23.84
0293-272-56-0000	25860 SUNRISE WAY	RSC	0.42468	23.84
0293-272-57-0000	25870 SUNRISE WAY	RSC	0.42468	23.84
0293-272-58-0000	25872 SUNRISE WAY	RSC	0.42468	23.84
0293-272-59-0000	25874 SUNRISE WAY	RSC	0.42468	23.84
0293-272-60-0000	25868 LAWTON ST	RSC	0.42468	23.84
0293-272-61-0000	25864 LAWTON ST	RSC	0.42468	23.84
0293-272-62-0000	25860 LAWTON ST	RSC	0.42468	23.84
0293-281-01-0000	11424 WHITTIER AVE	RS	1.0	56.14
0293-281-02-0000	11430 WHITTIER AVE	RS	1.0	56.14
0293-281-03-0000	11436 WHITTIER AVE	RS	1.0	56.14
0293-281-04-0000	11442 WHITTIER AVE	RS	1.0	56.14
0293-281-05-0000	11448 WHITTIER AVE	RS	1.0	56.14
0293-281-06-0000	11454 WHITTIER AVE	RS	1.0	56.14
0293-281-07-0000	11460 WHITTIER AVE	RS	1.0	56.14
0293-281-08-0000	11466 WHITTIER AVE	RS	1.0	56.14
0293-281-09-0000	11472 WHITTIER AVE	RS	1.0	56.14
0293-281-10-0000	11478 WHITTIER AVE	RS	1.0	56.14
0293-281-11-0000	11484 WHITTIER AVE	RS	1.0	56.14
0293-281-12-0000	11490 WHITTIER AVE	RS	1.0	56.14
0293-281-13-0000	26282 LAWTON ST	RS	1.0	56.14
0293-281-14-0000	26276 LAWTON ST	RS	1.0	56.14
0293-281-15-0000	26270 LAWTON ST	RS	1.0	56.14
0293-281-16-0000	26264 LAWTON ST	RS	1.0	56.14
0293-281-17-0000	26260 LAWTON ST	RS	1.0	56.14
0293-281-18-0000	26254 LAWTON ST	RS	1.0	56.14
0293-281-19-0000	26248 LAWTON ST	RS	1.0	56.14
0293-281-20-0000	26242 LAWTON ST	RS	1.0	56.14

City of Loma Linda
Street Light Benefit Assessment District No. 1
Fiscal Year 2020/2021 Preliminary Assessment Roll
(Sorted by APN)

APNFmt	Situs Address	Land Use Code	EBU	Charge
0293-281-21-0000	26236 LAWTON ST	RS	1.0	56.14
0293-281-22-0000	26230 LAWTON ST	RS	1.0	56.14
0293-281-23-0000	26224 LAWTON ST	RS	1.0	56.14
0293-281-24-0000	26218 LAWTON ST	RS	1.0	56.14
0293-281-25-0000	26212 LAWTON ST	RS	1.0	56.14
0293-281-26-0000	26211 CAMBRIA LN	RS	1.0	56.14
0293-281-27-0000	26217 CAMBRIA LN	RS	1.0	56.14
0293-281-28-0000	26223 CAMBRIA LN	RS	1.0	56.14
0293-281-29-0000	26229 CAMBRIA LN	RS	1.0	56.14
0293-281-30-0000	26235 CAMBRIA LN	RS	1.0	56.14
0293-281-31-0000	26241 CAMBRIA LN	RS	1.0	56.14
0293-281-32-0000	26247 CAMBRIA LN	RS	1.0	56.14
0293-281-33-0000	26253 CAMBRIA LN	RS	1.0	56.14
0293-281-34-0000	26259 CAMBRIA LN	RS	1.0	56.14
0293-281-35-0000	26267 CAMBRIA LN	RS	1.0	56.14
0293-281-36-0000	11465 BANGOR AVE	RS	1.0	56.14
0293-281-37-0000	11459 BANGOR AVE	RS	1.0	56.14
0293-281-38-0000	11453 BANGOR AVE	RS	1.0	56.14
0293-281-39-0000	11447 BANGOR AVE	RS	1.0	56.14
0293-281-40-0000	11441 BANGOR AVE	RS	1.0	56.14
0293-281-41-0000	11435 BANGOR AVE	RS	1.0	56.14
0293-281-42-0000	11429 BANGOR AVE	RS	1.0	56.14
0293-281-43-0000	11423 BANGOR AVE	RS	1.0	56.14
0293-281-44-0000	26264 NEWPORT AVE	RS	1.0	56.14
0293-281-45-0000	26258 NEWPORT AVE	RS	1.0	56.14
0293-281-46-0000	26252 NEWPORT AVE	RS	1.0	56.14
0293-281-47-0000	26248 NEWPORT AVE	RS	1.0	56.14
0293-281-48-0000	26244 NEWPORT AVE	RS	1.0	56.14
0293-281-49-0000	26240 NEWPORT AVE	RS	1.0	56.14
0293-281-50-0000	26236 NEWPORT AVE	RS	1.0	56.14
0293-281-51-0000	26232 NEWPORT AVE	RS	1.0	56.14
0293-281-52-0000	26226 NEWPORT AVE	RS	1.0	56.14
0293-281-53-0000	26222 NEWPORT AVE	RS	1.0	56.14
0293-281-54-0000	26218 NEWPORT AVE	RS	1.0	56.14
0293-281-55-0000	26214 NEWPORT AVE	RS	1.0	56.14
0293-281-56-0000	26210 NEWPORT AVE	RS	1.0	56.14
0293-281-57-0000	26206 NEWPORT AVE	RS	1.0	56.14
0293-281-58-0000	26200 NEWPORT AVE	RS	1.0	56.14
0293-281-59-0000	11407 CARDIFF LN	RS	1.0	56.14
0293-281-60-0000	11413 CARDIFF LN	RS	1.0	56.14
0293-281-61-0000	11419 CARDIFF LN	RS	1.0	56.14
0293-281-62-0000	11425 CARDIFF LN	RS	1.0	56.14
0293-281-63-0000	11431 CARDIFF LN	RS	1.0	56.14
0293-281-64-0000	11437 CARDIFF LN	RS	1.0	56.14
0293-281-65-0000	11443 CARDIFF LN	RS	1.0	56.14
0293-281-66-0000	11449 CARDIFF LN	RS	1.0	56.14
0293-281-67-0000	11455 CARDIFF LN	RS	1.0	56.14
0293-281-68-0000	26226 CAMBRIA LN	RS	1.0	56.14
0293-281-69-0000	26232 CAMBRIA LN	RS	1.0	56.14
0293-281-70-0000	26238 CAMBRIA LN	RS	1.0	56.14
0293-281-71-0000	26244 CAMBRIA LN	RS	1.0	56.14
0293-281-72-0000	26250 CAMBRIA LN	RS	1.0	56.14
0293-281-73-0000	26256 CAMBRIA LN	RS	1.0	56.14
0293-281-74-0000	26257 NEWPORT AVE	RS	1.0	56.14

City of Loma Linda
Street Light Benefit Assessment District No. 1
Fiscal Year 2020/2021 Preliminary Assessment Roll
(Sorted by APN)

APNFmt	Situs Address	Land Use Code	EBU	Charge
0293-281-75-0000	26251 NEWPORT AVE	RS	1.0	56.14
0293-281-76-0000	26247 NEWPORT AVE	RS	1.0	56.14
0293-281-77-0000	26243 NEWPORT AVE	RS	1.0	56.14
0293-281-78-0000	26239 NEWPORT AVE	RS	1.0	56.14
0293-281-79-0000	26233 NEWPORT AVE	RS	1.0	56.14
0293-291-01-0000	26008 BRENTWOOD AVE	RS	1.0	56.14
0293-291-02-0000	26022 BRENTWOOD AVE	RS	1.0	56.14
0293-291-03-0000	26034 BRENTWOOD AVE	RS	1.0	56.14
0293-291-04-0000	26046 BRENTWOOD AVE	RS	1.0	56.14
0293-291-05-0000	26058 BRENTWOOD AVE	RS	1.0	56.14
0293-291-06-0000	26070 BRENTWOOD AVE	RS	1.0	56.14
0293-291-07-0000	26082 BRENTWOOD AVE	RS	1.0	56.14
0293-291-08-0000	26094 BRENTWOOD AVE	RS	1.0	56.14
0293-291-09-0000	26093 BRENTWOOD AVE	RS	1.0	56.14
0293-291-10-0000	26081 BRENTWOOD AVE	RS	1.0	56.14
0293-291-11-0000	26069 BRENTWOOD AVE	RS	1.0	56.14
0293-291-12-0000	26057 BRENTWOOD AVE	RS	1.0	56.14
0293-291-13-0000	26045 BRENTWOOD AVE	RS	1.0	56.14
0293-291-14-0000	26033 BRENTWOOD AVE	RS	1.0	56.14
0293-291-15-0000	26021 BRENTWOOD AVE	RS	1.0	56.14
0293-291-16-0000	26009 BRENTWOOD AVE	RS	1.0	56.14
0293-291-17-0000	26008 BANCROFT ST	RS	1.0	56.14
0293-291-18-0000	26020 BANCROFT ST	RS	1.0	56.14
0293-291-19-0000	26032 BANCROFT ST	RS	1.0	56.14
0293-291-20-0000	26044 BANCROFT ST	RS	1.0	56.14
0293-291-21-0000	26056 BANCROFT ST	RS	1.0	56.14
0293-291-22-0000	26068 BANCROFT ST	RS	1.0	56.14
0293-291-23-0000	26080 BANCROFT ST	RS	1.0	56.14
0293-291-24-0000	26092 BANCROFT ST	RS	1.0	56.14
0293-291-25-0000	26091 BANCROFT ST	RS	1.0	56.14
0293-291-26-0000	26079 BANCROFT ST	RS	1.0	56.14
0293-291-27-0000	26067 BANCROFT ST	RS	1.0	56.14
0293-291-28-0000	26055 BANCROFT ST	RS	1.0	56.14
0293-291-29-0000	26043 BANCROFT ST	RS	1.0	56.14
0293-291-30-0000	26031 BANCROFT ST	RS	1.0	56.14
0293-291-31-0000	26019 BANCROFT ST	RS	1.0	56.14
0293-291-32-0000	26007 BANCROFT ST	RS	1.0	56.14
0293-291-33-0000	26008 BROOKMERE AVE	RS	1.0	56.14
0293-291-34-0000	26020 BROOKMERE AVE	RS	1.0	56.14
0293-291-35-0000	26032 BROOKMERE AVE	RS	1.0	56.14
0293-291-36-0000	26044 BROOKMERE AVE	RS	1.0	56.14
0293-291-37-0000	26056 BROOKMERE AVE	RS	1.0	56.14
0293-291-38-0000	26068 BROOKMERE AVE	RS	1.0	56.14
0293-291-39-0000	26080 BROOKMERE AVE	RS	1.0	56.14
0293-291-40-0000	26092 BROOKMERE AVE	RS	1.0	56.14
0293-291-41-0000	26095 BROOKMERE AVE	RS	1.0	56.14
0293-291-42-0000	26083 BROOKMERE AVE	RS	1.0	56.14
0293-291-43-0000	11843 BEVERLY CT	RS	1.0	56.14
0293-291-44-0000	11855 BEVERLY CT	RS	1.0	56.14
0293-291-45-0000	11867 BEVERLY CT	RS	1.0	56.14
0293-291-46-0000	11866 BEVERLY CT	RS	1.0	56.14
0293-291-47-0000	11854 BEVERLY CT	RS	1.0	56.14
0293-291-48-0000	11842 BEVERLY CT	RS	1.0	56.14
0293-291-49-0000	26059 BROOKMERE AVE	RS	1.0	56.14

City of Loma Linda
Street Light Benefit Assessment District No. 1
Fiscal Year 2020/2021 Preliminary Assessment Roll
(Sorted by APN)

APNFmt	Situs Address	Land Use Code	EBU	Charge
0293-291-50-0000	26047 BROOKMERE AVE	RS	1.0	56.14
0293-291-51-0000	26035 BROOKMERE AVE	RS	1.0	56.14
0293-291-52-0000	11841 BRIARWOOD CT	RS	1.0	56.14
0293-291-53-0000	11853 BRIARWOOD CT	RS	1.0	56.14
0293-291-54-0000	11840 BRIARWOOD CT	RS	1.0	56.14
0293-291-55-0000	11828 BRIARWOOD CT	RS	1.0	56.14
0293-291-56-0000	11816 BRIARWOOD CT	RS	1.0	56.14
0293-301-01-0000	11539 BRYN MAWR AVE	RS	1.0	56.14
0293-301-02-0000	11525 BRYN MAWR AVE	RS	1.0	56.14
0293-301-03-0000	11511 BRYN MAWR AVE	RS	1.0	56.14
0293-301-04-0000	11512 PEMBROKE ST	RS	1.0	56.14
0293-301-05-0000	11524 PEMBROKE ST	RS	1.0	56.14
0293-301-06-0000	11538 PEMBROKE ST	RS	1.0	56.14
0293-301-07-0000	11561 BRYN MAWR AVE	RS	1.0	56.14
0293-301-08-0000	11577 BRYN MAWR AVE	RS	1.0	56.14
0293-301-09-0000	11591 BRYN MAWR AVE	RS	1.0	56.14
0293-301-10-0000	11560 PEMBROKE ST	RS	1.0	56.14
0293-301-11-0000	11572 PEMBROKE ST	RS	1.0	56.14
0293-301-12-0000	11584 PEMBROKE ST	RS	1.0	56.14
0293-301-13-0000	26139 PICTON ST	RS	1.0	56.14
0293-301-14-0000	26149 PICTON ST	RS	1.0	56.14
0293-301-15-0000	26159 PICTON ST	RS	1.0	56.14
0293-301-16-0000	26169 PICTON ST	RS	1.0	56.14
0293-301-17-0000	26179 PICTON ST	RS	1.0	56.14
0293-301-18-0000	26189 PICTON ST	RS	1.0	56.14
0293-301-19-0000	26199 PICTON ST	RS	1.0	56.14
0293-301-20-0000	26209 PICTON ST	RS	1.0	56.14
0293-301-21-0000	26219 PICTON ST	RS	1.0	56.14
0293-301-22-0000	26229 PICTON ST	RS	1.0	56.14
0293-301-23-0000	26239 PICTON ST	RS	1.0	56.14
0293-301-24-0000	26249 PICTON ST	RS	1.0	56.14
0293-301-25-0000	26259 PICTON ST	RS	1.0	56.14
0293-301-26-0000	26269 PICTON ST	RS	1.0	56.14
0293-301-27-0000	26279 PICTON ST	RS	1.0	56.14
0293-301-28-0000	26289 PICTON ST	RS	1.0	56.14
0293-301-29-0000	11570 WHITTIER AVE	RS	1.0	56.14
0293-301-30-0000	11558 WHITTIER AVE	RS	1.0	56.14
0293-301-31-0000	11546 WHITTIER AVE	RS	1.0	56.14
0293-301-32-0000	11534 WHITTIER AVE	RS	1.0	56.14
0293-301-33-0000	11522 WHITTIER AVE	RS	1.0	56.14
0293-301-34-0000	11510 WHITTIER AVE	RS	1.0	56.14
0293-301-35-0000	11511 ABERDARE ST	RS	1.0	56.14
0293-301-36-0000	11523 ABERDARE ST	RS	1.0	56.14
0293-301-37-0000	11535 ABERDARE ST	RS	1.0	56.14
0293-301-38-0000	11547 ABERDARE ST	RS	1.0	56.14
0293-301-39-0000	11559 ABERDARE ST	RS	1.0	56.14
0293-301-40-0000	11571 ABERDARE ST	RS	1.0	56.14
0293-301-41-0000	11570 ABERDARE ST	RS	1.0	56.14
0293-301-42-0000	11558 ABERDARE ST	RS	1.0	56.14
0293-301-43-0000	11546 ABERDARE ST	RS	1.0	56.14
0293-301-44-0000	11534 ABERDARE ST	RS	1.0	56.14
0293-301-45-0000	11522 ABERDARE ST	RS	1.0	56.14
0293-301-46-0000	11510 ABERDARE ST	RS	1.0	56.14
0293-301-47-0000	11511 GWENT ST	RS	1.0	56.14

City of Loma Linda
Street Light Benefit Assessment District No. 1
Fiscal Year 2020/2021 Preliminary Assessment Roll
(Sorted by APN)

APNFmt	Situs Address	Land Use Code	EBU	Charge
0293-301-48-0000	11523 GWENT ST	RS	1.0	56.14
0293-301-49-0000	11535 GWENT ST	RS	1.0	56.14
0293-301-50-0000	11547 GWENT ST	RS	1.0	56.14
0293-301-51-0000	11559 GWENT ST	RS	1.0	56.14
0293-301-52-0000	11571 GWENT ST	RS	1.0	56.14
0293-301-53-0000	11570 GWENT ST	RS	1.0	56.14
0293-301-54-0000	11558 GWENT ST	RS	1.0	56.14
0293-301-55-0000	11546 GWENT ST	RS	1.0	56.14
0293-301-56-0000	11534 GWENT ST	RS	1.0	56.14
0293-301-57-0000	11522 GWENT ST	RS	1.0	56.14
0293-301-58-0000	11510 GWENT ST	RS	1.0	56.14
0293-301-59-0000	11511 MILFORD HAVEN DR	RS	1.0	56.14
0293-301-60-0000	11523 MILFORD HAVEN DR	RS	1.0	56.14
0293-301-61-0000	11535 MILFORD HAVEN DR	RS	1.0	56.14
0293-301-62-0000	11547 MILFORD HAVEN DR	RS	1.0	56.14
0293-301-63-0000	11559 MILFORD HAVEN DR	RS	1.0	56.14
0293-301-64-0000	11571 MILFORD HAVEN DR	RS	1.0	56.14
0293-301-65-0000	11570 MILFORD HAVEN DR	RS	1.0	56.14
0293-301-66-0000	11558 MILFORD HAVEN DR	RS	1.0	56.14
0293-301-67-0000	11546 MILFORD HAVEN DR	RS	1.0	56.14
0293-301-68-0000	11534 MILFORD HAVEN DR	RS	1.0	56.14
0293-301-69-0000	11522 MILFORD HAVEN DR	RS	1.0	56.14
0293-301-70-0000	11510 MILFORD HAVEN DR	RS	1.0	56.14
0293-301-71-0000	11511 PEMBROKE ST	RS	1.0	56.14
0293-301-72-0000	11523 PEMBROKE ST	RS	1.0	56.14
0293-301-73-0000	11535 PEMBROKE ST	RS	1.0	56.14
0293-301-74-0000	11547 PEMBROKE ST	RS	1.0	56.14
0293-301-75-0000	11559 PEMBROKE ST	RS	1.0	56.14
0293-301-76-0000	11571 PEMBROKE ST	RS	1.0	56.14
0293-311-01-0000	11488 VIA CAPRI	RS	1.0	56.14
0293-311-02-0000	11480 VIA CAPRI	RS	1.0	56.14
0293-311-03-0000	11470 VIA CAPRI	RS	1.0	56.14
0293-311-04-0000	11460 VIA CAPRI	RS	1.0	56.14
0293-311-05-0000	11452 VIA CAPRI	RS	1.0	56.14
0293-311-06-0000	11444 VIA CAPRI	RS	1.0	56.14
0293-311-07-0000	11436 VIA CAPRI	RS	1.0	56.14
0293-311-08-0000	11428 VIA CAPRI	RS	1.0	56.14
0293-311-09-0000	11420 VIA CAPRI	RS	1.0	56.14
0293-311-10-0000	25920 VIA ORO	RS	1.0	56.14
0293-311-11-0000	11487 VIA CAPRI	RS	1.0	56.14
0293-311-12-0000	11479 VIA CAPRI	RS	1.0	56.14
0293-311-13-0000	11467 VIA CAPRI	RS	1.0	56.14
0293-311-14-0000	11459 VIA CAPRI	RS	1.0	56.14
0293-311-15-0000	11449 VIA CAPRI	RS	1.0	56.14
0293-311-16-0000	11441 VIA CAPRI	RS	1.0	56.14
0293-311-17-0000	11429 VIA CAPRI	RS	1.0	56.14
0293-311-18-0000	25932 VIA ORO	RS	1.0	56.14
0293-311-19-0000	25940 VIA ORO	RS	1.0	56.14
0293-311-20-0000	25950 VIA ORO	RS	1.0	56.14
0293-311-21-0000	11426 VIA LAGOS	RS	1.0	56.14
0293-311-22-0000	11434 VIA LAGOS	RS	1.0	56.14
0293-311-23-0000	11442 VIA LAGOS	RS	1.0	56.14
0293-311-24-0000	11450 VIA LAGOS	RS	1.0	56.14
0293-311-25-0000	11460 VIA LAGOS	RS	1.0	56.14

City of Loma Linda
Street Light Benefit Assessment District No. 1
Fiscal Year 2020/2021 Preliminary Assessment Roll
(Sorted by APN)

APNFmt	Situs Address	Land Use Code	EBU	Charge
0293-311-26-0000	11470 VIA LAGOS	RS	1.0	56.14
0293-311-27-0000	11478 VIA LAGOS	RS	1.0	56.14
0293-311-28-0000	11490 VIA LAGOS	RS	1.0	56.14
0293-311-29-0000	11489 VIA LAGOS	RS	1.0	56.14
0293-311-30-0000	11477 VIA LAGOS	RS	1.0	56.14
0293-311-31-0000	11467 VIA LAGOS	RS	1.0	56.14
0293-311-32-0000	11459 VIA LAGOS	RS	1.0	56.14
0293-311-33-0000	11449 VIA LAGOS	RS	1.0	56.14
0293-311-34-0000	11441 VIA LAGOS	RS	1.0	56.14
0293-311-35-0000	11429 VIA LAGOS	RS	1.0	56.14
0293-311-36-0000	25958 VIA ORO	RS	1.0	56.14
0293-311-37-0000	25966 VIA ORO	RS	1.0	56.14
0293-311-38-0000	25974 VIA ORO	RS	1.0	56.14
0293-311-39-0000	25984 VIA ORO	RS	1.0	56.14
0293-311-40-0000	11430 VIA RIO	RS	1.0	56.14
0293-311-41-0000	11438 VIA RIO	RS	1.0	56.14
0293-311-42-0000	11446 VIA RIO	RS	1.0	56.14
0293-311-43-0000	11456 VIA RIO	RS	1.0	56.14
0293-311-44-0000	11464 VIA RIO	RS	1.0	56.14
0293-311-45-0000	11474 VIA RIO	RS	1.0	56.14
0293-311-46-0000	11486 VIA RIO	RS	1.0	56.14
0293-311-47-0000	11489 VIA RIO	RS	1.0	56.14
0293-311-48-0000	11477 VIA RIO	RS	1.0	56.14
0293-311-49-0000	11467 VIA RIO	RS	1.0	56.14
0293-311-50-0000	11459 VIA RIO	RS	1.0	56.14
0293-311-51-0000	11449 VIA RIO	RS	1.0	56.14
0293-311-52-0000	11441 VIA RIO	RS	1.0	56.14
0293-311-53-0000	11429 VIA RIO	RS	1.0	56.14
0293-311-54-0000	25994 VIA ORO	RS	1.0	56.14
0293-311-55-0000	26006 VIA ORO	RS	1.0	56.14
0293-311-56-0000	26014 VIA ORO	RS	1.0	56.14
0293-311-57-0000	26024 VIA ORO	RS	1.0	56.14
0293-311-58-0000	26032 VIA ORO	RS	1.0	56.14
0293-311-59-0000	11430 VIA NORTE	RS	1.0	56.14
0293-311-60-0000	11438 VIA NORTE	RS	1.0	56.14
0293-311-61-0000	11446 VIA NORTE	RS	1.0	56.14
0293-311-62-0000	11456 VIA NORTE	RS	1.0	56.14
0293-311-63-0000	11464 VIA NORTE	RS	1.0	56.14
0293-311-64-0000	11474 VIA NORTE	RS	1.0	56.14
0293-311-65-0000	11486 VIA NORTE	RS	1.0	56.14
0293-311-66-0000	11489 VIA NORTE	RS	1.0	56.14
0293-311-67-0000	11477 VIA NORTE	RS	1.0	56.14
0293-311-68-0000	11467 VIA NORTE	RS	1.0	56.14
0293-311-69-0000	11459 VIA NORTE	RS	1.0	56.14
0293-311-70-0000	11449 VIA NORTE	RS	1.0	56.14
0293-311-71-0000	11441 VIA NORTE	RS	1.0	56.14
0293-311-72-0000	11429 VIA NORTE	RS	1.0	56.14
0293-311-73-0000	26040 VIA ORO	RS	1.0	56.14
0293-311-74-0000	26050 VIA ORO	RS	1.0	56.14
0293-311-75-0000	26058 VIA ORO	RS	1.0	56.14
0293-311-76-0000	26066 VIA ORO	RS	1.0	56.14
0293-311-77-0000	26078 VIA ORO	RS	1.0	56.14
0293-311-78-0000	26086 VIA ORO	RS	1.0	56.14
0293-311-79-0000	11430 VIA LIDO	RS	1.0	56.14

City of Loma Linda
Street Light Benefit Assessment District No. 1
Fiscal Year 2020/2021 Preliminary Assessment Roll
(Sorted by APN)

APNFmt	Situs Address	Land Use Code	EBU	Charge
0293-311-80-0000	11438 VIA LIDO	RS	1.0	56.14
0293-311-81-0000	11446 VIA LIDO	RS	1.0	56.14
0293-311-82-0000	11456 VIA LIDO	RS	1.0	56.14
0293-311-83-0000	11464 VIA LIDO	RS	1.0	56.14
0293-311-84-0000	11474 VIA LIDO	RS	1.0	56.14
0293-311-85-0000	11486 VIA LIDO	RS	1.0	56.14
0293-311-86-0000	11489 VIA LIDO	RS	1.0	56.14
0293-311-87-0000	11479 VIA LIDO	RS	1.0	56.14
0293-311-88-0000	11471 VIA LIDO	RS	1.0	56.14
0293-311-89-0000	11461 VIA LIDO	RS	1.0	56.14
0293-311-90-0000	11453 VIA LIDO	RS	1.0	56.14
0293-311-91-0000	11443 VIA LIDO	RS	1.0	56.14
0293-311-92-0000	11435 VIA LIDO	RS	1.0	56.14
0293-311-93-0000	11427 VIA LIDO	RS	1.0	56.14
0293-321-01-0000	11486 CARDIFF LN	RS	1.0	56.14
0293-321-02-0000	11480 CARDIFF LN	RS	1.0	56.14
0293-321-03-0000	11474 CARDIFF LN	RS	1.0	56.14
0293-321-04-0000	11468 CARDIFF LN	RS	1.0	56.14
0293-321-05-0000	11462 CARDIFF LN	RS	1.0	56.14
0293-321-06-0000	11456 CARDIFF LN	RS	1.0	56.14
0293-321-07-0000	11450 CARDIFF LN	RS	1.0	56.14
0293-321-08-0000	11440 CARDIFF LN	RS	1.0	56.14
0293-321-09-0000	11432 CARDIFF LN	RS	1.0	56.14
0293-321-10-0000	11424 CARDIFF LN	RS	1.0	56.14
0293-321-11-0000	11416 CARDIFF LN	RS	1.0	56.14
0293-321-12-0000	11410 CARDIFF LN	RS	1.0	56.14
0293-321-13-0000	11404 CARDIFF LN	RS	1.0	56.14
0293-321-14-0000	26191 NEWPORT AVE	RS	1.0	56.14
0293-321-15-0000	26185 NEWPORT AVE	RS	1.0	56.14
0293-321-16-0000	26179 NEWPORT AVE	RS	1.0	56.14
0293-321-17-0000	26173 NEWPORT AVE	RS	1.0	56.14
0293-321-18-0000	26167 NEWPORT AVE	RS	1.0	56.14
0293-321-19-0000	26161 NEWPORT AVE	RS	1.0	56.14
0293-321-20-0000	26155 NEWPORT AVE	RS	1.0	56.14
0293-321-21-0000	26149 NEWPORT AVE	RS	1.0	56.14
0293-321-22-0000	26143 NEWPORT AVE	RS	1.0	56.14
0293-321-23-0000	11355 HAVSTAD DR	RS	1.0	56.14
0293-321-24-0000	11365 HAVSTAD DR	RS	1.0	56.14
0293-321-25-0000	11371 HAVSTAD DR	RS	1.0	56.14
0293-321-26-0000	11377 HAVSTAD DR	RS	1.0	56.14
0293-321-27-0000	11383 HAVSTAD DR	RS	1.0	56.14
0293-321-28-0000	26132 WORKMAN PL	RS	1.0	56.14
0293-321-29-0000	26140 WORKMAN PL	RS	1.0	56.14
0293-321-30-0000	26148 WORKMAN PL	RS	1.0	56.14
0293-321-31-0000	26156 WORKMAN PL	RS	1.0	56.14
0293-321-32-0000	26161 WORKMAN PL	RS	1.0	56.14
0293-321-33-0000	26155 WORKMAN PL	RS	1.0	56.14
0293-321-34-0000	26149 WORKMAN PL	RS	1.0	56.14
0293-321-35-0000	26143 WORKMAN PL	RS	1.0	56.14
0293-321-36-0000	26137 WORKMAN PL	RS	1.0	56.14
0293-321-37-0000	26131 WORKMAN PL	RS	1.0	56.14
0293-321-38-0000	26132 WALLACK PL	RS	1.0	56.14
0293-321-39-0000	26138 WALLACK PL	RS	1.0	56.14
0293-321-40-0000	26146 WALLACK PL	RS	1.0	56.14

City of Loma Linda
Street Light Benefit Assessment District No. 1
Fiscal Year 2020/2021 Preliminary Assessment Roll
(Sorted by APN)

APNFmt	Situs Address	Land Use Code	EBU	Charge
0293-321-41-0000	26152 WALLACK PL	RS	1.0	56.14
0293-321-42-0000	26158 WALLACK PL	RS	1.0	56.14
0293-321-43-0000	26164 WALLACK PL	RS	1.0	56.14
0293-321-44-0000	26170 WALLACK PL	RS	1.0	56.14
0293-321-45-0000	26171 WALLACK PL	RS	1.0	56.14
0293-321-46-0000	26165 WALLACK PL	RS	1.0	56.14
0293-321-47-0000	26159 WALLACK PL	RS	1.0	56.14
0293-321-48-0000	26153 WALLACK PL	RS	1.0	56.14
0293-321-49-0000	26147 WALLACK PL	RS	1.0	56.14
0293-321-50-0000	26146 MERRIL PL	RS	1.0	56.14
0293-321-51-0000	26152 MERRIL PL	RS	1.0	56.14
0293-321-52-0000	26158 MERRIL PL	RS	1.0	56.14
0293-321-53-0000	26164 MERRIL PL	RS	1.0	56.14
0293-321-54-0000	26170 MERRIL PL	RS	1.0	56.14
0293-321-55-0000	26171 MERRIL PL	RS	1.0	56.14
0293-321-56-0000	26165 MERRIL PL	RS	1.0	56.14
0293-321-57-0000	26159 MERRIL PL	RS	1.0	56.14
0293-321-58-0000	26153 MERRIL PL	RS	1.0	56.14
0293-321-59-0000	26147 MERRIL PL	RS	1.0	56.14
0293-321-60-0000	26133 MERRIL PL	RS	1.0	56.14
0293-321-61-0000	26127 MERRIL PL	RS	1.0	56.14
0293-321-62-0000	26121 MERRIL PL	RS	1.0	56.14
0293-321-63-0000	26115 MERRIL PL	RS	1.0	56.14
0293-321-64-0000	26116 MERRIL PL	RS	1.0	56.14
0293-321-65-0000	26120 MERRIL PL	RS	1.0	56.14
0293-321-66-0000	26126 MERRILL PL	RS	1.0	56.14
0293-321-67-0000	26132 MERRIL PL	RS	1.0	56.14
0293-321-68-0000	26133 WALLACK PL	RS	1.0	56.14
0293-321-69-0000	26127 WALLACK PL	RS	1.0	56.14
0293-321-70-0000	26121 WALLACK PL	RS	1.0	56.14
0293-321-71-0000	11436 HAVSTAD DR	RS	1.0	56.14
0293-321-72-0000	11430 HAVSTAD DR	RS	1.0	56.14
0293-321-73-0000	11424 HAVSTAD DR	RS	1.0	56.14
0293-321-74-0000	11418 HAVSTAD DR	RS	1.0	56.14
0293-321-75-0000	11412 HAVSTAD DR	RS	1.0	56.14
0293-321-76-0000	11406 HAVSTAD DR	RS	1.0	56.14
0293-321-77-0000	11400 HAVSTAD DR	RS	1.0	56.14
0293-321-78-0000	11394 HAVSTAD DR	RS	1.0	56.14
0293-321-79-0000	11388 HAVSTAD DR	RS	1.0	56.14
0293-321-80-0000	11382 HAVSTAD DR	RS	1.0	56.14
0293-321-81-0000	11376 HAVSTAD DR	RS	1.0	56.14
0293-321-82-0000	11370 HAVSTAD DR	RS	1.0	56.14
0293-321-83-0000	11364 HAVSTAD DR	RS	1.0	56.14
0293-321-84-0000	11358 HAVSTAD DR	RS	1.0	56.14
0293-321-85-0000	11352 HAVSTAD DR	RS	1.0	56.14
0293-321-86-0000	11346 HAVSTAD DR	RS	1.0	56.14
0293-331-01-0000	26110 WINDSOR DR	RS	1.0	56.14
0293-331-02-0000	26120 WINDSOR DR	RS	1.0	56.14
0293-331-03-0000	26134 WINDSOR DR	RS	1.0	56.14
0293-331-04-0000	26140 WINDSOR DR	RS	1.0	56.14
0293-331-05-0000	26154 WINDSOR DR	RS	1.0	56.14
0293-331-06-0000	26160 WINDSOR DR	RS	1.0	56.14
0293-331-07-0000	26174 WINDSOR DR	RS	1.0	56.14
0293-331-08-0000	26180 WINDSOR DR	RS	1.0	56.14

City of Loma Linda
Street Light Benefit Assessment District No. 1
Fiscal Year 2020/2021 Preliminary Assessment Roll
(Sorted by APN)

APNFmt	Situs Address	Land Use Code	EBU	Charge
0293-331-09-0000	26194 WINDSOR DR	RS	1.0	56.14
0293-331-10-0000	11630 NORMANDY LN	RS	1.0	56.14
0293-331-11-0000	11640 NORMANDY LN	RS	1.0	56.14
0293-331-12-0000	11650 NORMANDY LN	RS	1.0	56.14
0293-331-13-0000	11660 NORMANDY LN	RS	1.0	56.14
0293-331-14-0000	11670 NORMANDY LN	RS	1.0	56.14
0293-331-15-0000	26121 CAMELOT AVE	RS	1.0	56.14
0293-331-16-0000	26131 CAMELOT AVE	RS	1.0	56.14
0293-331-17-0000	26141 CAMELOT AVE	RS	1.0	56.14
0293-331-18-0000	26151 CAMELOT AVE	RS	1.0	56.14
0293-331-19-0000	26161 CAMELOT AVE	RS	1.0	56.14
0293-331-20-0000	26171 CAMELOT AVE	RS	1.0	56.14
0293-331-21-0000	26135 WINDSOR DR	RS	1.0	56.14
0293-331-22-0000	26145 WINDSOR DR	RS	1.0	56.14
0293-331-23-0000	26155 WINDSOR DR	RS	1.0	56.14
0293-331-24-0000	26165 WINDSOR DR	RS	1.0	56.14
0293-331-25-0000	11646 BUCKINGHAM RD	RS	1.0	56.14
0293-331-26-0000	11645 NORMANDY LN	RS	1.0	56.14
0293-331-27-0000	26136 CAMELOT AVE	RS	1.0	56.14
0293-331-28-0000	26146 CAMELOT AVE	RS	1.0	56.14
0293-331-29-0000	26156 CAMELOT AVE	RS	1.0	56.14
0293-331-30-0000	26166 CAMELOT AVE	RS	1.0	56.14
0293-331-31-0000	11631 BUCKINGHAM RD	RS	1.0	56.14
0293-331-32-0000	11641 BUCKINGHAM RD	RS	1.0	56.14
0293-331-33-0000	11651 BUCKINGHAM RD	RS	1.0	56.14
0293-331-34-0000	11661 BUCKINGHAM RD	RS	1.0	56.14
0293-331-35-0000	11671 BUCKINGHAM RD	RS	1.0	56.14
0293-331-36-0000	11681 BUCKINGHAM RD	RS	1.0	56.14
0293-331-37-0000	11691 BUCKINGHAM RD	RS	1.0	56.14
0293-331-38-0000	26210 WINDSOR DR	RS	1.0	56.14
0293-331-39-0000	26220 WINDSOR DR	RS	1.0	56.14
0293-331-40-0000	26234 WINDSOR DR	RS	1.0	56.14
0293-331-41-0000	26240 WINDSOR DR	RS	1.0	56.14
0293-331-42-0000	26252 WINDSOR DR	RS	1.0	56.14
0293-331-43-0000	26260 WINDSOR DR	RS	1.0	56.14
0293-331-44-0000	26270 WINDSOR DR	RS	1.0	56.14
0293-331-45-0000	26280 WINDSOR DR	RS	1.0	56.14
0293-331-46-0000	26290 WINDSOR DR	RS	1.0	56.14
0293-331-47-0000	26291 WINDSOR DR	RS	1.0	56.14
0293-331-48-0000	26285 WINDSOR DR	RS	1.0	56.14
0293-331-49-0000	26275 WINDSOR DR	RS	1.0	56.14
0293-331-50-0000	26265 WINDSOR DR	RS	1.0	56.14
0293-331-51-0000	26255 WINDSOR DR	RS	1.0	56.14
0293-331-52-0000	26245 WINDSOR DR	RS	1.0	56.14
0293-331-53-0000	26235 WINDSOR DR	RS	1.0	56.14
0293-331-54-0000	26236 CRESTHAVEN CT	RS	1.0	56.14
0293-331-55-0000	26246 CRESTHAVEN CT	RS	1.0	56.14
0293-331-56-0000	26256 CRESTHAVEN CT	RS	1.0	56.14
0293-331-57-0000	26266 CRESTHAVEN CT	RS	1.0	56.14
0293-331-58-0000	26276 CRESTHAVEN CT	RS	1.0	56.14
0293-331-59-0000	26284 CRESTHAVEN CT	RS	1.0	56.14
0293-331-60-0000	26290 CRESTHAVEN CT	RS	1.0	56.14
0293-331-61-0000	26291 CRESTHAVEN CT	RS	1.0	56.14
0293-331-62-0000	26283 CRESTHAVEN CT	RS	1.0	56.14

City of Loma Linda
Street Light Benefit Assessment District No. 1
Fiscal Year 2020/2021 Preliminary Assessment Roll
(Sorted by APN)

APNFmt	Situs Address	Land Use Code	EBU	Charge
0293-331-63-0000	26275 CRESTHAVEN CT	RS	1.0	56.14
0293-331-64-0000	26265 CRESTHAVEN CT	RS	1.0	56.14
0293-331-65-0000	26253 CRESTHAVEN CT	RS	1.0	56.14
0293-331-66-0000	26245 CRESTHAVEN CT	RS	1.0	56.14
0293-331-67-0000	26235 CRESTHAVEN CT	RS	1.0	56.14
0293-331-68-0000	11690 EMERALD DR	RS	1.0	56.14
0293-331-69-0000	11680 EMERALD DR	RS	1.0	56.14
0293-331-70-0000	11670 EMERALD DR	RS	1.0	56.14
0293-331-71-0000	11660 EMERALD DR	RS	1.0	56.14
0293-331-72-0000	11650 EMERALD DR	RS	1.0	56.14
0293-331-73-0000	11640 EMERALD DR	RS	1.0	56.14
0293-331-74-0000	11630 EMERALD DR	RS	1.0	56.14
0293-341-01-0000	25990 BROOKMERE AVE	RS	1.0	56.14
0293-341-02-0000	25978 BROOKMERE AVE	RS	1.0	56.14
0293-341-03-0000	25966 BROOKMERE AVE	RS	1.0	56.14
0293-341-04-0000	25954 BROOKMERE AVE	RS	1.0	56.14
0293-341-05-0000	25942 BROOKMERE AVE	RS	1.0	56.14
0293-341-06-0000	25930 BROOKMERE AVE	RS	1.0	56.14
0293-341-07-0000	25929 BANCROFT ST	RS	1.0	56.14
0293-341-08-0000	25941 BANCROFT ST	RS	1.0	56.14
0293-341-09-0000	25953 BANCROFT ST	RS	1.0	56.14
0293-341-10-0000	25965 BANCROFT ST	RS	1.0	56.14
0293-341-11-0000	25997 BANCROFT ST	RS	1.0	56.14
0293-341-12-0000	25989 BANCROFT ST	RS	1.0	56.14
0293-341-13-0000	25990 BANCROFT ST	RS	1.0	56.14
0293-341-14-0000	25978 BANCROFT ST	RS	1.0	56.14
0293-341-15-0000	25966 BANCROFT ST	RS	1.0	56.14
0293-341-16-0000	25954 BANCROFT ST	RS	1.0	56.14
0293-341-17-0000	25942 BANCROFT ST	RS	1.0	56.14
0293-341-18-0000	25930 BANCROFT ST	RS	1.0	56.14
0293-341-19-0000	25929 BRENTWOOD AVE	RS	1.0	56.14
0293-341-20-0000	25941 BRENTWOOD AVE	RS	1.0	56.14
0293-341-21-0000	25953 BRENTWOOD AVE	RS	1.0	56.14
0293-341-22-0000	25965 BRENTWOOD AVE	RS	1.0	56.14
0293-341-23-0000	25977 BRENTWOOD AVE	RS	1.0	56.14
0293-341-24-0000	25989 BRENTWOOD AVE	RS	1.0	56.14
0293-341-25-0000	25992 BRENTWOOD AVE	RS	1.0	56.14
0293-341-26-0000	25980 BRENTWOOD AVE	RS	1.0	56.14
0293-341-27-0000	25968 BRENTWOOD AVE	RS	1.0	56.14
0293-341-28-0000	25956 BRENTWOOD AVE	RS	1.0	56.14
0293-341-29-0000	25944 BRENTWOOD AVE	RS	1.0	56.14
0293-341-30-0000	25932 BRENTWOOD AVE	RS	1.0	56.14
0293-341-31-0000	11704 WILEY ST	RS	1.0	56.14
0293-341-32-0000	11716 WILEY ST	RS	1.0	56.14
0293-341-33-0000	11728 WILEY ST	RS	1.0	56.14
0293-341-34-0000	11738 WILEY ST	RS	1.0	56.14
0293-341-35-0000	11748 WILEY ST	RS	1.0	56.14
0293-341-36-0000	11760 WILEY ST	RS	1.0	56.14
0293-341-37-0000	11772 WILEY ST	RS	1.0	56.14
0293-341-38-0000	11784 WILEY ST	RS	1.0	56.14
0293-341-39-0000	11796 WILEY ST	RS	1.0	56.14
0293-341-40-0000	11808 WILEY ST	RS	1.0	56.14
0293-341-41-0000	25915 BROOKMERE AVE	RS	1.0	56.14
0293-341-42-0000	25927 BROOKMERE AVE	RS	1.0	56.14

City of Loma Linda
Street Light Benefit Assessment District No. 1
Fiscal Year 2020/2021 Preliminary Assessment Roll
(Sorted by APN)

APNFmt	Situs Address	Land Use Code	EBU	Charge
0293-341-43-0000	25937 BROOKMERE AVE	RS	1.0	56.14
0293-341-44-0000	25949 BROOKMERE AVE	RS	1.0	56.14
0293-341-45-0000	25961 BROOKMERE AVE	RS	1.0	56.14
0293-341-46-0000	25973 BROOKMERE AVE	RS	1.0	56.14
0293-341-47-0000	25983 BROOKMERE AVE	RS	1.0	56.14
0293-341-48-0000	25995 BROOKMERE AVE	RS	1.0	56.14
0293-341-49-0000	0 BEAUMONT AVE	RS	1.0	56.14
0293-351-01-0000	26234 ROYALE DR	RS	1.0	56.14
0293-351-02-0000	26246 ROYALE DR	RS	1.0	56.14
0293-351-03-0000	26256 ROYALE DR	RS	1.0	56.14
0293-351-04-0000	11815 KNIGHTSBRIDGE PL	RS	1.0	56.14
0293-351-05-0000	11831 KNIGHTSBRIDGE PL	RS	1.0	56.14
0293-351-06-0000	11847 KNIGHTSBRIDGE PL	RS	1.0	56.14
0293-351-07-0000	11861 KNIGHTSBRIDGE PL	RS	1.0	56.14
0293-351-08-0000	11873 KNIGHTSBRIDGE PL	RS	1.0	56.14
0293-351-09-0000	26265 VICTORIA LN	RS	1.0	56.14
0293-351-10-0000	26251 VICTORIA LN	RS	1.0	56.14
0293-351-11-0000	26239 VICTORIA LN	RS	1.0	56.14
0293-351-12-0000	26227 VICTORIA LN	RS	1.0	56.14
0293-351-13-0000	11872 CAMBRIDGE RD	RS	1.0	56.14
0293-351-14-0000	11860 CAMBRIDGE RD	RS	1.0	56.14
0293-351-15-0000	26242 VICTORIA LN	RS	1.0	56.14
0293-351-16-0000	26252 VICTORIA LN	RS	1.0	56.14
0293-351-17-0000	26253 ROYALE DR	RS	1.0	56.14
0293-351-18-0000	26243 ROYALE DR	RS	1.0	56.14
0293-351-19-0000	11855 WESTMINSTER CT	RS	1.0	56.14
0293-351-20-0000	11867 WESTMINSTER CT	RS	1.0	56.14
0293-351-21-0000	11879 WESTMINSTER CT	RS	1.0	56.14
0293-351-22-0000	11880 WESTMINSTER CT	RS	1.0	56.14
0293-351-23-0000	11868 WESTMINSTER CT	RS	1.0	56.14
0293-351-24-0000	11856 WESTMINSTER CT	RS	1.0	56.14
0293-351-25-0000	11857 ST ANDREWS PL	RS	1.0	56.14
0293-351-26-0000	11867 ST ANDREWS PL	RS	1.0	56.14
0293-351-27-0000	11881 ST ANDREWS PL	RS	1.0	56.14
0293-351-28-0000	11882 ST ANDREWS PL	RS	1.0	56.14
0293-351-29-0000	11870 ST ANDREWS PL	RS	1.0	56.14
0293-351-30-0000	11858 ST ANDREWS PL	RS	1.0	56.14
0293-351-31-0000	11834 ST ANDREWS PL	RS	1.0	56.14
0293-351-32-0000	11824 ST ANDREWS PL	RS	1.0	56.14
0293-351-33-0000	11812 ST ANDREWS PL	RS	1.0	56.14
0293-351-34-0000	11811 ST ANDREWS PL	RS	1.0	56.14
0293-351-35-0000	11823 ST ANDREWS PL	RS	1.0	56.14
0293-351-36-0000	11833 ST ANDREWS PL	RS	1.0	56.14
0293-351-37-0000	11830 WESTMINSTER CT	RS	1.0	56.14
0293-351-38-0000	11820 WESTMINSTER CT	RS	1.0	56.14
0293-351-39-0000	11810 WESTMINSTER CT	RS	1.0	56.14
0293-351-40-0000	11821 WESTMINSTER CT	RS	1.0	56.14
0293-351-41-0000	11831 WESTMINSTER CT	RS	1.0	56.14
0293-351-42-0000	11826 LANDSDOWN RD	RS	1.0	56.14
0293-351-43-0000	11812 LANDSDOWN RD	RS	1.0	56.14
0293-361-01-0000	26268 KING EDWARD DR	RS	1.0	56.14
0293-361-02-0000	26276 KING EDWARD DR	RS	1.0	56.14
0293-361-03-0000	11727 KNIGHTSBRIDGE PL	RS	1.0	56.14
0293-361-04-0000	11737 KNIGHTSBRIDGE PL	RS	1.0	56.14

City of Loma Linda
Street Light Benefit Assessment District No. 1
Fiscal Year 2020/2021 Preliminary Assessment Roll
(Sorted by APN)

APNFmt	Situs Address	Land Use Code	EBU	Charge
0293-361-05-0000	11747 KNIGHTSBRIDGE PL	RS	1.0	56.14
0293-361-06-0000	11757 KNIGHTSBRIDGE PL	RS	1.0	56.14
0293-361-07-0000	11767 KNIGHTSBRIDGE PL	RS	1.0	56.14
0293-361-08-0000	11777 KNIGHTSBRIDGE PL	RS	1.0	56.14
0293-361-09-0000	11787 KNIGHTSBRIDGE PL	RS	1.0	56.14
0293-361-10-0000	26261 KING EDWARD DR	RS	1.0	56.14
0293-361-11-0000	26253 KING EDWARD DR	RS	1.0	56.14
0293-361-12-0000	26241 KING EDWARD DR	RS	1.0	56.14
0293-361-13-0000	26233 KING EDWARD DR	RS	1.0	56.14
0293-361-14-0000	26232 NOTTINGHAM DR	RS	1.0	56.14
0293-361-15-0000	26240 NOTTINGHAM DR	RS	1.0	56.14
0293-361-16-0000	26252 NOTTINGHAM DR	RS	1.0	56.14
0293-361-17-0000	26260 NOTTINGHAM DR	RS	1.0	56.14
0293-361-18-0000	26259 NOTTINGHAM DR	RS	1.0	56.14
0293-361-19-0000	26251 NOTTINGHAM DR	RS	1.0	56.14
0293-361-20-0000	26239 NOTTINGHAM DR	RS	1.0	56.14
0293-361-21-0000	26231 NOTTINGHAM DR	RS	1.0	56.14
0293-361-22-0000	11798 LANDSDOWN RD	RS	1.0	56.14
0293-361-23-0000	11788 LANDSDOWN RD	RS	1.0	56.14
0293-361-24-0000	11778 LANDSDOWN RD	RS	1.0	56.14
0293-361-25-0000	11768 LANDSDOWN RD	RS	1.0	56.14
0293-361-26-0000	11758 LANDSDOWN RD	RS	1.0	56.14
0293-361-27-0000	11748 LANDSDOWN RD	RS	1.0	56.14
0293-361-28-0000	11738 LANDSDOWN RD	RS	1.0	56.14
0293-361-29-0000	11728 LANDSDOWN RD	RS	1.0	56.14
0293-361-30-0000	26216 KING EDWARD DR	RS	1.0	56.14
0293-361-31-0000	26224 KING EDWARD DR	RS	1.0	56.14
0293-361-32-0000	26236 KING EDWARD DR	RS	1.0	56.14
0293-361-33-0000	26244 KING EDWARD DR	RS	1.0	56.14
0293-361-34-0000	11710 RANDOLPH CT	RS	1.0	56.14
0293-361-35-0000	11720 RANDOLPH CT	RS	1.0	56.14
0293-361-36-0000	11730 RANDOLPH CT	RS	1.0	56.14
0293-361-37-0000	11740 RANDOLPH CT	RS	1.0	56.14
0293-361-38-0000	11750 RANDOLPH CT	RS	1.0	56.14
0293-361-39-0000	11760 RANDOLPH CT	RS	1.0	56.14
0293-361-40-0000	11770 RANDOLPH CT	RS	1.0	56.14
0293-361-41-0000	11782 RANDOLPH CT	RS	1.0	56.14
0293-361-42-0000	11792 RANDOLPH CT	RS	1.0	56.14
0293-361-43-0000	11795 RANDOLPH CT	RS	1.0	56.14
0293-361-44-0000	11785 RANDOLPH CT	RS	1.0	56.14
0293-361-45-0000	11773 RANDOLPH CT	RS	1.0	56.14
0293-361-46-0000	11763 RANDOLPH CT	RS	1.0	56.14
0293-361-47-0000	11753 RANDOLPH CT	RS	1.0	56.14
0293-361-48-0000	11743 RANDOLPH CT	RS	1.0	56.14
0293-361-49-0000	11733 RANDOLPH CT	RS	1.0	56.14
0293-361-50-0000	11723 RANDOLPH CT	RS	1.0	56.14
0293-361-51-0000	11713 RANDOLPH CT	RS	1.0	56.14
0293-361-52-0000	11712 KELSEY CT	RS	1.0	56.14
0293-361-53-0000	11722 KELSEY CT	RS	1.0	56.14
0293-361-54-0000	11732 KELSEY CT	RS	1.0	56.14
0293-361-55-0000	11742 KELSEY CT	RS	1.0	56.14
0293-361-56-0000	11752 KELSEY CT	RS	1.0	56.14
0293-361-57-0000	11762 KELSEY CT	RS	1.0	56.14
0293-361-58-0000	11772 KELSEY CT	RS	1.0	56.14

City of Loma Linda
Street Light Benefit Assessment District No. 1
Fiscal Year 2020/2021 Preliminary Assessment Roll
(Sorted by APN)

APNFmt	Situs Address	Land Use Code	EBU	Charge
0293-361-59-0000	11782 KELSEY CT	RS	1.0	56.14
0293-361-60-0000	11792 KELSEY CT	RS	1.0	56.14
0293-361-61-0000	11795 KELSEY CT	RS	1.0	56.14
0293-361-62-0000	11785 KELSEY CT	RS	1.0	56.14
0293-361-63-0000	11775 KELSEY CT	RS	1.0	56.14
0293-361-64-0000	11765 KELSEY CT	RS	1.0	56.14
0293-361-65-0000	11755 KELSEY CT	RS	1.0	56.14
0293-361-66-0000	11745 KELSEY CT	RS	1.0	56.14
0293-361-67-0000	11735 KELSEY CT	RS	1.0	56.14
0293-361-68-0000	11725 KELSEY CT	RS	1.0	56.14
0293-361-69-0000	11715 KELSEY CT	RS	1.0	56.14
0293-371-01-0000	11598 CALDY AVE	RS	1.0	56.14
0293-371-02-0000	11586 CALDY AVE	RS	1.0	56.14
0293-371-03-0000	11576 CALDY AVE	RS	1.0	56.14
0293-371-04-0000	11566 CALDY AVE	RS	1.0	56.14
0293-371-05-0000	11556 CALDY AVE	RS	1.0	56.14
0293-371-06-0000	11546 CALDY AVE	RS	1.0	56.14
0293-371-07-0000	11534 CALDY AVE	RS	1.0	56.14
0293-371-08-0000	11524 CALDY AVE	RS	1.0	56.14
0293-371-09-0000	11435 LAUREL AVE	RS	1.0	56.14
0293-371-10-0000	11445 LAUREL AVE	RS	1.0	56.14
0293-371-11-0000	11455 LAUREL AVE	RS	1.0	56.14
0293-371-12-0000	11467 LAUREL AVE	RS	1.0	56.14
0293-371-13-0000	11477 LAUREL AVE	RS	1.0	56.14
0293-371-14-0000	11489 LAUREL AVE	RS	1.0	56.14
0293-371-15-0000	11499 LAUREL AVE	RS	1.0	56.14
0293-371-16-0000	11509 LAUREL AVE	RS	1.0	56.14
0293-371-17-0000	11519 LAUREL AVE	RS	1.0	56.14
0293-371-18-0000	11529 LAUREL AVE	RS	1.0	56.14
0293-371-19-0000	11539 LAUREL AVE	RS	1.0	56.14
0293-371-20-0000	11549 LAUREL AVE	RS	1.0	56.14
0293-371-21-0000	11559 LAUREL AVE	RS	1.0	56.14
0293-371-22-0000	11558 LAUREL AVE	RS	1.0	56.14
0293-371-23-0000	11548 LAUREL AVE	RS	1.0	56.14
0293-371-24-0000	11536 LAUREL AVE	RS	1.0	56.14
0293-371-25-0000	11526 LAUREL AVE	RS	1.0	56.14
0293-371-26-0000	11516 LAUREL AVE	RS	1.0	56.14
0293-371-27-0000	11506 LAUREL AVE	RS	1.0	56.14
0293-371-28-0000	11496 LAUREL AVE	RS	1.0	56.14
0293-371-29-0000	11486 LAUREL AVE	RS	1.0	56.14
0293-371-30-0000	11474 LAUREL AVE	RS	1.0	56.14
0293-371-31-0000	11541 CALDY AVE	RS	1.0	56.14
0293-371-32-0000	11551 CALDY AVE	RS	1.0	56.14
0293-371-33-0000	11561 CALDY AVE	RS	1.0	56.14
0293-371-34-0000	11571 CALDY AVE	RS	1.0	56.14
0293-371-35-0000	26450 ROBIN CT	RS	1.0	56.14
0293-371-36-0000	26485 ROBIN CT	RS	1.0	56.14
0293-371-37-0000	26475 ROBIN CT	RS	1.0	56.14
0293-371-38-0000	26465 ROBIN CT	RS	1.0	56.14
0293-371-39-0000	26455 ROBIN CT	RS	1.0	56.14
0293-371-40-0000	26445 ROBIN CT	RS	1.0	56.14
0293-371-41-0000	26435 ROBIN CT	RS	1.0	56.14
0293-381-01-0000	11569 LAUREL AVE	RS	1.0	56.14
0293-381-02-0000	11581 LAUREL AVE	RS	1.0	56.14

City of Loma Linda
Street Light Benefit Assessment District No. 1
Fiscal Year 2020/2021 Preliminary Assessment Roll
(Sorted by APN)

APNFmt	Situs Address	Land Use Code	EBU	Charge
0293-381-03-0000	11591 LAUREL AVE	RS	1.0	56.14
0293-381-04-0000	11601 LAUREL AVE	RS	1.0	56.14
0293-381-05-0000	11611 LAUREL AVE	RS	1.0	56.14
0293-381-06-0000	11623 LAUREL AVE	RS	1.0	56.14
0293-381-07-0000	11633 LAUREL AVE	RS	1.0	56.14
0293-381-08-0000	11645 LAUREL AVE	RS	1.0	56.14
0293-381-09-0000	11655 LAUREL AVE	RS	1.0	56.14
0293-381-10-0000	11658 LAUREL AVE	RS	1.0	56.14
0293-381-11-0000	26555 CORNELL ST	RS	1.0	56.14
0293-381-12-0000	26543 CORNELL ST	RS	1.0	56.14
0293-381-13-0000	26531 CORNELL ST	RS	1.0	56.14
0293-381-14-0000	26521 CORNELL ST	RS	1.0	56.14
0293-381-15-0000	26511 CORNELL ST	RS	1.0	56.14
0293-381-16-0000	26510 CORNELL ST	RS	1.0	56.14
0293-381-17-0000	26522 CORNELL ST	RS	1.0	56.14
0293-381-18-0000	26534 CORNELL ST	RS	1.0	56.14
0293-381-19-0000	26546 CORNELL ST	RS	1.0	56.14
0293-381-20-0000	26560 CORNELL ST	RS	1.0	56.14
0293-381-21-0000	26545 MAPLE AVE	RS	1.0	56.14
0293-381-22-0000	26533 MAPLE AVE	RS	1.0	56.14
0293-381-23-0000	26521 MAPLE AVE	RS	1.0	56.14
0293-381-24-0000	26511 MAPLE AVE	RS	1.0	56.14
0293-381-25-0000	26514 MAPLE AVE	RS	1.0	56.14
0293-381-26-0000	11580 LAUREL AVE	RS	1.0	56.14
0293-381-27-0000	11568 LAUREL AVE	RS	1.0	56.14
0293-381-28-0000	11690 CALDY AVE	RS	1.0	56.14
0293-381-29-0000	11678 CALDY AVE	RS	1.0	56.14
0293-381-30-0000	11668 CALDY AVE	RS	1.0	56.14
0293-381-31-0000	11658 CALDY AVE	RS	1.0	56.14
0293-381-32-0000	11648 CALDY AVE	RS	1.0	56.14
0293-381-33-0000	11638 CALDY AVE	RS	1.0	56.14
0293-381-34-0000	11628 CALDY AVE	RS	1.0	56.14
0293-381-35-0000	11618 CALDY AVE	RS	1.0	56.14
0293-381-36-0000	11608 CALDY AVE	RS	1.0	56.14
0293-381-37-0000	26438 MAPLE AVE	RS	1.0	56.14
0293-381-38-0000	26450 MAPLE AVE	RS	1.0	56.14
0293-381-39-0000	26460 MAPLE AVE	RS	1.0	56.14
0293-381-40-0000	26470 MAPLE AVE	RS	1.0	56.14
0293-381-41-0000	26480 MAPLE AVE	RS	1.0	56.14
0293-381-42-0000	26490 MAPLE AVE	RS	1.0	56.14
0293-381-43-0000	26500 MAPLE AVE	RS	1.0	56.14
0293-381-44-0000	26501 MAPLE AVE	RS	1.0	56.14
0293-381-45-0000	26491 MAPLE AVE	RS	1.0	56.14
0293-381-46-0000	26481 MAPLE AVE	RS	1.0	56.14
0293-381-47-0000	26471 MAPLE AVE	RS	1.0	56.14
0293-381-48-0000	26461 MAPLE AVE	RS	1.0	56.14
0293-381-49-0000	26451 MAPLE AVE	RS	1.0	56.14
0293-381-50-0000	26439 MAPLE AVE	RS	1.0	56.14
0293-381-51-0000	26438 CORNELL ST	RS	1.0	56.14
0293-381-52-0000	26450 CORNELL ST	RS	1.0	56.14
0293-381-53-0000	26460 CORNELL ST	RS	1.0	56.14
0293-381-54-0000	26470 CORNELL ST	RS	1.0	56.14
0293-381-55-0000	26480 CORNELL ST	RS	1.0	56.14
0293-381-56-0000	26490 CORNELL ST	RS	1.0	56.14

City of Loma Linda
Street Light Benefit Assessment District No. 1
Fiscal Year 2020/2021 Preliminary Assessment Roll
(Sorted by APN)

APNFmt	Situs Address	Land Use Code	EBU	Charge
0293-381-57-0000	26500 CORNELL ST	RS	1.0	56.14
0293-381-58-0000	26501 CORNELL ST	RS	1.0	56.14
0293-381-59-0000	26491 CORNELL ST	RS	1.0	56.14
0293-381-60-0000	26481 CORNELL ST	RS	1.0	56.14
0293-381-61-0000	26471 CORNELL ST	RS	1.0	56.14
0293-381-62-0000	26461 CORNELL ST	RS	1.0	56.14
0293-381-63-0000	26451 CORNELL ST	RS	1.0	56.14
0293-381-64-0000	26439 CORNELL ST	RS	1.0	56.14
0293-391-01-0000	11665 LAUREL AVE	RS	1.0	56.14
0293-391-02-0000	11675 LAUREL AVE	RS	1.0	56.14
0293-391-03-0000	11685 LAUREL AVE	RS	1.0	56.14
0293-391-04-0000	11697 LAUREL AVE	RS	1.0	56.14
0293-391-05-0000	26599 GEORGE ST	RS	1.0	56.14
0293-391-06-0000	26587 GEORGE ST	RS	1.0	56.14
0293-391-07-0000	26575 GEORGE ST	RS	1.0	56.14
0293-391-08-0000	26594 TANAGER CT	RS	1.0	56.14
0293-391-09-0000	26606 TANAGER CT	RS	1.0	56.14
0293-391-10-0000	26618 TANAGER CT	RS	1.0	56.14
0293-391-11-0000	26628 TANAGER CT	RS	1.0	56.14
0293-391-12-0000	26638 TANAGER CT	RS	1.0	56.14
0293-391-17-0000	26613 TANAGER CT	RS	1.0	56.14
0293-391-18-0000	26603 TANAGER CT	RS	1.0	56.14
0293-391-19-0000	26623 TANAGER CT	RS	1.0	56.14
0293-391-20-0000	26610 HUMMINGBIRD CT	RS	1.0	56.14
0293-391-21-0000	26622 HUMMINGBIRD CT	RS	1.0	56.14
0293-391-22-0000	26634 HUMMINGBIRD CT	RS	1.0	56.14
0293-391-23-0000	26644 HUMMINGBIRD CT	RS	1.0	56.14
0293-391-24-0000	26656 HUMMINGBIRD CT	RS	1.0	56.14
0293-391-25-0000	26668 HUMMINGBIRD CT	RS	1.0	56.14
0293-391-26-0000	26679 HUMMINGBIRD CT	RS	1.0	56.14
0293-391-27-0000	26573 TANAGER CT	RS	1.0	56.14
0293-391-28-0000	26561 TANAGER CT	RS	1.0	56.14
0293-391-29-0000	26549 TANAGER CT	RS	1.0	56.14
0293-391-30-0000	26537 TANAGER CT	RS	1.0	56.14
0293-391-31-0000	26525 TANAGER CT	RS	1.0	56.14
0293-391-32-0000	26513 TANAGER CT	RS	1.0	56.14
0293-391-33-0000	26508 TANAGER CT	RS	1.0	56.14
0293-391-34-0000	26520 TANAGER CT	RS	1.0	56.14
0293-391-35-0000	26532 TANAGER CT	RS	1.0	56.14
0293-391-36-0000	26544 TANAGER CT	RS	1.0	56.14
0293-391-37-0000	26556 TANAGER CT	RS	1.0	56.14
0293-391-38-0000	26568 TANAGER CT	RS	1.0	56.14
0293-391-39-0000	26555 POPPY CT	RS	1.0	56.14
0293-391-40-0000	26545 POPPY CT	RS	1.0	56.14
0293-391-41-0000	26535 POPPY CT	RS	1.0	56.14
0293-391-42-0000	26525 POPPY CT	RS	1.0	56.14
0293-391-45-0000	26516 POPPY CT	RS	1.0	56.14
0293-391-46-0000	26526 POPPY CT	RS	1.0	56.14
0293-391-47-0000	26536 POPPY CT	RS	1.0	56.14
0293-391-50-0000	11680 LAUREL AVE	RS	1.0	56.14
0293-391-51-0000	11668 LAUREL AVE	RS	1.0	56.14
0293-391-52-0000	26650 TANAGER CT	RS	1.0	56.14
0293-391-53-0000	26643 TANAGER CT	RS	1.0	56.14
0293-391-54-0000	26633 TANAGER CT	RS	1.0	56.14

City of Loma Linda
Street Light Benefit Assessment District No. 1
Fiscal Year 2020/2021 Preliminary Assessment Roll
(Sorted by APN)

APNFmt	Situs Address	Land Use Code	EBU	Charge
0293-391-55-0000	26623 TANAGER CT	RS	1.0	56.14
0293-391-57-0000	26506 POPPY CT	RS	1.0	56.14
0293-391-58-0000	26546 POPPY CT	RS	1.0	56.14
0293-391-60-0000	26556 POPPY CT	RS	1.0	56.14
0293-391-61-0000	26505 POPPY CT	RS	1.0	56.14
0293-401-04-0000	26633 HUMMINGBIRD CT	RS	1.0	56.14
0293-401-05-0000	26621 HUMMINGBIRD CT	RS	1.0	56.14
0293-401-06-0000	26609 HUMMINGBIRD CT	RS	1.0	56.14
0293-401-07-0000	26626 AMHERST CT	RS	1.0	56.14
0293-401-08-0000	26638 AMHERST CT	RS	1.0	56.14
0293-401-09-0000	26650 AMHERST CT	RS	1.0	56.14
0293-401-10-0000	26660 AMHERST CT	RS	1.0	56.14
0293-401-11-0000	26672 AMHERST CT	RS	1.0	56.14
0293-401-12-0000	26684 AMHERST CT	RS	1.0	56.14
0293-401-16-0000	11831 COLUMBIA CT	RS	1.0	56.14
0293-401-17-0000	11841 COLUMBIA CT	RS	1.0	56.14
0293-401-18-0000	11851 COLUMBIA CT	RS	1.0	56.14
0293-401-19-0000	11876 COLUMBIA CT	RS	1.0	56.14
0293-401-22-0000	11838 COLUMBIA CT	RS	1.0	56.14
0293-401-23-0000	11828 COLUMBIA CT	RS	1.0	56.14
0293-401-24-0000	11818 COLUMBIA CT	RS	1.0	56.14
0293-401-25-0000	11839 HOLLIS CT	RS	1.0	56.14
0293-401-26-0000	11851 HOLLIS CT	RS	1.0	56.14
0293-401-27-0000	11863 HOLLIS CT	RS	1.0	56.14
0293-401-28-0000	11873 HOLLIS CT	RS	1.0	56.14
0293-401-29-0000	11885 HOLLIS CT	RS	1.0	56.14
0293-401-30-0000	11876 HOLLIS CT	RS	1.0	56.14
0293-401-31-0000	11864 HOLLIS CT	RS	1.0	56.14
0293-401-32-0000	11852 HOLLIS CT	RS	1.0	56.14
0293-401-33-0000	11840 HOLLIS CT	RS	1.0	56.14
0293-401-34-0000	26585 AMHERST CT	RS	1.0	56.14
0293-401-35-0000	26573 AMHERST CT	RS	1.0	56.14
0293-401-36-0000	26561 AMHERST CT	RS	1.0	56.14
0293-401-37-0000	26554 AMHERST CT	RS	1.0	56.14
0293-401-38-0000	26566 AMHERST CT	RS	1.0	56.14
0293-401-39-0000	26578 AMHERST CT	RS	1.0	56.14
0293-401-40-0000	26590 AMHERST CT	RS	1.0	56.14
0293-401-41-0000	26602 AMHERST CT	RS	1.0	56.14
0293-401-42-0000	26589 HUMMINGBIRD CT	RS	1.0	56.14
0293-401-43-0000	26577 HUMMINGBIRD CT	RS	1.0	56.14
0293-401-44-0000	26567 HUMMINGBIRD CT	RS	1.0	56.14
0293-401-45-0000	26557 HUMMINGBIRD CT	RS	1.0	56.14
0293-401-46-0000	26547 HUMMINGBIRD CT	RS	1.0	56.14
0293-401-47-0000	26535 HUMMINGBIRD CT	RS	1.0	56.14
0293-401-48-0000	11847 CARDINAL CT	RS	1.0	56.14
0293-401-49-0000	11857 CARDINAL CT	RS	1.0	56.14
0293-401-50-0000	11864 CARDINAL CT	RS	1.0	56.14
0293-401-51-0000	11881 CARDINAL CT	RS	1.0	56.14
0293-401-52-0000	11872 CARDINAL CT	RS	1.0	56.14
0293-401-53-0000	11860 CARDINAL CT	RS	1.0	56.14
0293-401-54-0000	11848 CARDINAL CT	RS	1.0	56.14
0293-401-55-0000	11838 CARDINAL CT	RS	1.0	56.14
0293-401-56-0000	11826 CARDINAL CT	RS	1.0	56.14
0293-401-57-0000	11816 CARDINAL CT	RS	1.0	56.14

APNFmt	Situs Address	Land Use Code	EBU	Charge
0293-401-58-0000	26526 HUMMINGBIRD CT	RS	1.0	56.14
0293-401-59-0000	26538 HUMMINGBIRD CT	RS	1.0	56.14
0293-401-60-0000	26550 HUMMINGBIRD CT	RS	1.0	56.14
0293-401-61-0000	26562 HUMMINGBIRD CT	RS	1.0	56.14
0293-401-62-0000	26574 HUMMINGBIRD CT	RS	1.0	56.14
0293-401-63-0000	26586 HUMMINGBIRD CT	RS	1.0	56.14
0293-401-65-0000	26667 HUMMINGBIRD CT	RS	1.0	56.14
0293-401-66-0000	26655 HUMMINGBIRD CT	RS	1.0	56.14
0293-401-67-0000	26643 HUMMINGBIRD CT	RS	1.0	56.14
0293-401-68-0000	11864 COLUMBIA CT	RS	1.0	56.14
0293-401-69-0000	11850 COLUMBIA CT	RS	1.0	56.14
0293-401-71-0000	11821 COLUMBIA CT	RS	1.0	56.14
0293-401-72-0000	11811 COLUMBIA CT	RS	1.0	56.14
0293-401-73-0000	11801 COLUMBIA CT	RS	1.0	56.14
0293-411-01-0000	11863 COLUMBIA CT	RS	1.0	56.14
0293-411-02-0000	11873 COLUMBIA CT	RS	1.0	56.14
0293-411-03-0000	11885 COLUMBIA CT	RS	1.0	56.14
0293-431-01-0000	26403 ANTONIO CIR	RS	1.0	56.14
0293-431-02-0000	26405 ANTONIO CIR	RS	1.0	56.14
0293-431-03-0000	26411 ANTONIO CIR	RS	1.0	56.14
0293-431-04-0000	11858 SANDRA CT	RS	1.0	56.14
0293-431-05-0000	11870 SANDRA CT	RS	1.0	56.14
0293-431-06-0000	11882 SANDRA CT	RS	1.0	56.14
0293-431-07-0000	11885 SANDRA CT	RS	1.0	56.14
0293-431-08-0000	11873 SANDRA CT	RS	1.0	56.14
0293-431-09-0000	11861 SANDRA CT	RS	1.0	56.14
0293-431-10-0000	26433 ANTONIO CIR	RS	1.0	56.14
0293-431-11-0000	26439 ANTONIO CIR	RS	1.0	56.14
0293-431-12-0000	26445 ANTONIO CIR	RS	1.0	56.14
0293-431-13-0000	26451 ANTONIO CIR	RS	1.0	56.14
0293-431-14-0000	26441 FRANCISCO LN	RS	1.0	56.14
0293-431-15-0000	26453 FRANCISCO LN	RS	1.0	56.14
0293-431-16-0000	26465 FRANCISCO LN	RS	1.0	56.14
0293-431-17-0000	26477 FRANCISCO LN	RS	1.0	56.14
0293-431-18-0000	26489 FRANCISCO LN	RS	1.0	56.14
0293-431-19-0000	26494 FRANCISCO LN	RS	1.0	56.14
0293-431-20-0000	26482 FRANCISCO LN	RS	1.0	56.14
0293-431-21-0000	26470 FRANCISCO LN	RS	1.0	56.14
0293-431-22-0000	26458 FRANCISCO LN	RS	1.0	56.14
0293-431-23-0000	26446 FRANCISCO LN	RS	1.0	56.14
0293-431-24-0000	26465 VERONICA CT	RS	1.0	56.14
0293-431-25-0000	26475 VERONICA CT	RS	1.0	56.14
0293-431-26-0000	26485 VERONICA CT	RS	1.0	56.14
0293-431-27-0000	26495 VERONICA CT	RS	1.0	56.14
0293-431-28-0000	26400 ANTONIO CIR	RS	1.0	56.14
0293-431-29-0000	26406 ANTONIO CIR	RS	1.0	56.14
0293-431-30-0000	26412 ANTONIO CIR	RS	1.0	56.14
0293-431-31-0000	26418 ANTONIO CIR	RS	1.0	56.14
0293-431-32-0000	26424 ANTONIO CIR	RS	1.0	56.14
0293-431-33-0000	26430 ANTONIO CIR	RS	1.0	56.14
0293-431-34-0000	26436 ANTONIO CIR	RS	1.0	56.14
0293-431-35-0000	26442 ANTONIO CIR	RS	1.0	56.14
0293-431-36-0000	26448 ANTONIO CIR	RS	1.0	56.14
0293-431-37-0000	26454 ANTONIO CIR	RS	1.0	56.14

City of Loma Linda
Street Light Benefit Assessment District No. 1
Fiscal Year 2020/2021 Preliminary Assessment Roll
(Sorted by APN)

APNFmt	Situs Address	Land Use Code	EBU	Charge
0293-431-38-0000	26405 FRANCISCO LN	RS	1.0	56.14
0293-431-39-0000	26389 FRANCISCO LN	RS	1.0	56.14
0293-431-40-0000	26379 FRANCISCO LN	RS	1.0	56.14
0293-431-41-0000	26369 FRANCISCO LN	RS	1.0	56.14
0293-431-42-0000	26359 FRANCISCO LN	RS	1.0	56.14
0293-431-43-0000	26354 FRANCISCO LN	RS	1.0	56.14
0293-431-44-0000	26364 FRANCISCO LN	RS	1.0	56.14
0293-431-45-0000	26374 FRANCISCO LN	RS	1.0	56.14
0293-431-46-0000	26384 FRANCISCO LN	RS	1.0	56.14
0293-431-47-0000	26394 FRANCISCO LN	RS	1.0	56.14
0293-431-48-0000	26404 FRANCISCO LN	RS	1.0	56.14
0293-431-49-0000	26416 FRANCISCO LN	RS	1.0	56.14
0293-431-50-0000	26464 ANTONIO CIR	RS	1.0	56.14
0293-431-51-0000	26470 ANTONIO CIR	RS	1.0	56.14
0293-441-01-0000	26490 VERONICA CT	RS	1.0	56.14
0293-441-02-0000	26480 VERONICA CT	RS	1.0	56.14
0293-441-03-0000	26470 VERONICA CT	RS	1.0	56.14
0293-441-04-0000	11767 MANUEL AVE	RS	1.0	56.14
0293-441-05-0000	11757 MANUEL AVE	RS	1.0	56.14
0293-441-06-0000	11747 MANUEL AVE	RS	1.0	56.14
0293-441-07-0000	11737 MANUEL AVE	RS	1.0	56.14
0293-441-08-0000	11727 MANUEL AVE	RS	1.0	56.14
0293-441-09-0000	11717 MANUEL AVE	RS	1.0	56.14
0293-441-10-0000	11718 MANUEL AVE	RS	1.0	56.14
0293-441-11-0000	11734 MANUEL AVE	RS	1.0	56.14
0293-441-12-0000	11750 MANUEL AVE	RS	1.0	56.14
0293-441-13-0000	26394 ANTONIO CIR	RS	1.0	56.14
0293-441-14-0000	26388 ANTONIO CIR	RS	1.0	56.14
0293-441-15-0000	26382 ANTONIO CIR	RS	1.0	56.14
0293-441-16-0000	26378 ANTONIO CIR	RS	1.0	56.14
0293-441-17-0000	26372 ANTONIO CIR	RS	1.0	56.14
0293-441-18-0000	26366 ANTONIO CIR	RS	1.0	56.14
0293-441-19-0000	26360 ANTONIO CIR	RS	1.0	56.14
0293-441-20-0000	26356 ANTONIO CIR	RS	1.0	56.14
0293-441-21-0000	26350 ANTONIO CIR	RS	1.0	56.14
0293-441-22-0000	26344 ANTONIO CIR	RS	1.0	56.14
0293-441-23-0000	26332 MARGARITA LN	RS	1.0	56.14
0293-441-24-0000	26322 MARGARITA LN	RS	1.0	56.14
0293-441-25-0000	26312 MARGARITA LN	RS	1.0	56.14
0293-441-26-0000	26302 MARGARITA LN	RS	1.0	56.14
0293-441-27-0000	26301 MARGARITA LN	RS	1.0	56.14
0293-441-28-0000	26311 MARGARITA LN	RS	1.0	56.14
0293-441-29-0000	26321 MARGARITA LN	RS	1.0	56.14
0293-441-30-0000	26331 MARGARITA LN	RS	1.0	56.14
0293-441-31-0000	26328 ANTONIO CIR	RS	1.0	56.14
0293-441-32-0000	26320 ANTONIO CIR	RS	1.0	56.14
0293-441-33-0000	26312 ANTONIO CIR	RS	1.0	56.14
0293-441-34-0000	26306 ANTONIO CIR	RS	1.0	56.14
0293-441-35-0000	26329 ANTONIO CIR	RS	1.0	56.14
0293-441-36-0000	26319 ANTONIO CIR	RS	1.0	56.14
0293-441-37-0000	26311 ANTONIO CIR	RS	1.0	56.14
0293-441-38-0000	26305 ANTONIO CIR	RS	1.0	56.14
0293-441-39-0000	26476 ANTONIO CIR	RS	1.0	56.14
0293-441-40-0000	26482 ANTONIO CIR	RS	1.0	56.14

City of Loma Linda
Street Light Benefit Assessment District No. 1
Fiscal Year 2020/2021 Preliminary Assessment Roll
(Sorted by APN)

APNFmt	Situs Address	Land Use Code	EBU	Charge
0293-441-41-0000	26488 ANTONIO CIR	RS	1.0	56.14
0293-441-42-0000	26494 ANTONIO CIR	RS	1.0	56.14
0293-441-43-0000	26500 ANTONIO CIR	RS	1.0	56.14
0293-441-44-0000	26399 ANTONIO CIR	RS	1.0	56.14
0293-441-45-0000	26393 ANTONIO CIR	RS	1.0	56.14
0293-441-46-0000	26385 ANTONIO CIR	RS	1.0	56.14
0293-441-47-0000	26377 ANTONIO CIR	RS	1.0	56.14
0293-441-48-0000	26371 ANTONIO CIR	RS	1.0	56.14
0293-441-49-0000	26365 ANTONIO CIR	RS	1.0	56.14
0293-441-50-0000	26359 ANTONIO CIR	RS	1.0	56.14
0293-441-51-0000	26349 ANTONIO CIR	RS	1.0	56.14
0293-441-52-0000	26341 ANTONIO CIR	RS	1.0	56.14
0293-441-53-0000	26374 MARGARITA LN	RS	1.0	56.14
0293-441-54-0000	26388 MARGARITA LN	RS	1.0	56.14
0293-441-55-0000	26400 MARGARITA LN	RS	1.0	56.14
0293-441-56-0000	26410 MARGARITA LN	RS	1.0	56.14
0293-441-57-0000	26420 MARGARITA LN	RS	1.0	56.14
0293-441-58-0000	26430 MARGARITA LN	RS	1.0	56.14
0293-441-59-0000	26433 MARGARITA LN	RS	1.0	56.14
0293-441-60-0000	26423 MARGARITA LN	RS	1.0	56.14
0293-441-61-0000	26413 MARGARITA LN	RS	1.0	56.14
0293-441-62-0000	26403 MARGARITA LN	RS	1.0	56.14
0293-441-63-0000	26393 MARGARITA LN	RS	1.0	56.14
0293-441-64-0000	26383 MARGARITA LN	RS	1.0	56.14
0293-441-65-0000	26373 MARGARITA LN	RS	1.0	56.14
0293-441-66-0000	26363 MARGARITA LN	RS	1.0	56.14
0293-451-01-0000	11445 WHITTIER AVE	RS	1.0	56.14
0293-451-02-0000	11457 WHITTIER AVE	RS	1.0	56.14
0293-451-03-0000	11465 WHITTIER AVE	RS	1.0	56.14
0293-451-04-0000	11473 WHITTIER AVE	RS	1.0	56.14
0293-451-05-0000	11479 WHITTIER AVE	RS	1.0	56.14
0293-451-06-0000	11487 WHITTIER AVE	RS	1.0	56.14
0293-451-07-0000	11495 WHITTIER AVE	RS	1.0	56.14
0293-451-08-0000	11494 GOWER ST	RS	1.0	56.14
0293-451-09-0000	11488 GOWER ST	RS	1.0	56.14
0293-451-10-0000	11480 GOWER ST	RS	1.0	56.14
0293-451-11-0000	11472 GOWER ST	RS	1.0	56.14
0293-451-12-0000	11466 GOWER ST	RS	1.0	56.14
0293-451-13-0000	26324 SAINT DAVID ST	RS	1.0	56.14
0293-451-14-0000	26332 SAINT DAVID ST	RS	1.0	56.14
0293-451-15-0000	26338 SAINT DAVID ST	RS	1.0	56.14
0293-451-16-0000	26346 SAINT DAVID ST	RS	1.0	56.14
0293-451-17-0000	26352 SAINT DAVID ST	RS	1.0	56.14
0293-451-18-0000	26358 SAINT DAVID ST	RS	1.0	56.14
0293-451-19-0000	26366 SAINT DAVID ST	RS	1.0	56.14
0293-451-20-0000	26372 SAINT DAVID ST	RS	1.0	56.14
0293-451-21-0000	26380 SAINT DAVID ST	RS	1.0	56.14
0293-451-22-0000	26386 SAINT DAVID ST	RS	1.0	56.14
0293-451-23-0000	26392 SAINT DAVID ST	RS	1.0	56.14
0293-451-24-0000	26400 SAINT DAVID ST	RS	1.0	56.14
0293-451-25-0000	26408 SAINT DAVID ST	RS	1.0	56.14
0293-451-26-0000	26390 LAWTON ST	RS	1.0	56.14
0293-451-27-0000	26384 LAWTON ST	RS	1.0	56.14
0293-451-28-0000	26376 LAWTON ST	RS	1.0	56.14

City of Loma Linda
Street Light Benefit Assessment District No. 1
Fiscal Year 2020/2021 Preliminary Assessment Roll
(Sorted by APN)

APNFmt	Situs Address	Land Use Code	EBU	Charge
0293-451-29-0000	26368 LAWTON ST	RS	1.0	56.14
0293-451-30-0000	26362 LAWTON ST	RS	1.0	56.14
0293-451-31-0000	26354 LAWTON ST	RS	1.0	56.14
0293-451-32-0000	26346 LAWTON ST	RS	1.0	56.14
0293-451-33-0000	26347 SAINT DAVID ST	RS	1.0	56.14
0293-451-34-0000	26355 SAINT DAVID ST	RS	1.0	56.14
Total				**$361,108.20**
Parcel Count				**5,892**

VII. APPENDIX C – RESOLUTIONS

RESOLUTION NO. _____

A RESOLUTION OF THE CITY COUNCIL OF THE CITY OF LOMA LINDA, COUNTY OF SAN BERNARDINO, STATE OF CALIFORNIA, PRELIMINARILY APPROVING ENGINEER'S REPORT FOR FISCAL YEAR 2020/2021 FOR STREET LIGHT BENEFIT ASSESSMENT DISTRICT NO. 1

The City Council of the City of Loma Linda ("City"), pursuant to the provisions of the Landscaping and Lighting Act of 1972, being division 15 of the Streets and Highways Code of the State of California ("Act"), has ordered the preparation of an Engineer's Report and has filed said Report titled "Loma Linda Street Light Benefit Assessment District No. 1" ("District") and has initiated proceedings for the levy and collection of assessments within the proposed District for the fiscal year 2020/2021, for the purposes provided therefore in the Act; and

WHEREAS, on the _____day of _____, 2020, said City Council did adopt its Resolution No. ____ directing the Engineer of Work to make and file with the City Clerk of said City a report in writing as required by the Landscaping and Lighting Act of 1972 for fiscal year 2020/2021; and

WHEREAS, said Engineer of Work has made and filed with the City Clerk of said City a report in writing as called for in said Resolution and under and pursuant to said Act, which report has been presented to this Council for consideration; and

WHEREAS, said Council has duly considered said report and each and every part thereof, and finds that each and every part of said report is sufficient, and that said report, nor any part thereof, requires or should be modified in any respect; and

NOW, THEREFORE, BE IT RESOLVED by the City Council of the City of Loma Linda that:

1. The Engineer's Estimate of the itemized costs and expenses of said work and of the incidental expenses in connection therewith, contained in said report be, and each of them is hereby preliminarily approved.

2. The diagrams showing the District referred to and described in said report, the boundaries of the subdivision of land within said Assessment District as the same existed at the time of passage of said Resolution, is hereby preliminarily approved.

3. The proposed assessment upon the subdivision of land in said District is in proportion to the estimated benefit to be received by said subdivisions, respectively, from said work and of the incidental expenses thereof, as contained in said report is hereby preliminarily approved.

4. Said report shall stand as the Engineer's Report for the purposes of all subsequent proceedings, and pursuant to the proposed District.

Resolution No. _____

PASSED, APPROVED AND ADOPTED this _____ day of _____, 2020 by the following vote:

Ayes:
Noes:
Abstain:
Absent:

_____
Phill Dupper, Mayor

ATTEST:

_____
Barbara Nicholson, City Clerk

RESOLUTION NO. _____

A RESOLUTION OF THE CITY COUNCIL OF THE CITY OF LOMA LINDA, COUNTY OF SAN BERNARDINO, CALIFORNIA DECLARING ITS INTENTION TO LEVY AND COLLECT ASSESSMENTS FOR FISCAL YEAR 2020/2021 IN STREET LIGHT BENEFIT ASSESSMENT DISTRICT NO. 1, AN ASSESSMENT DISTRICT; DECLARING THE WORK TO BE OF MORE SPECIAL THAN GENERAL PUBLIC BENEFIT; SPECIFYING THE EXTERIOR BOUNDARIES OF THE AREAS WITHIN STREET LIGHT BENEFIT ASSESSMENT DISTRICT NO. 1 AND TO BE ASSESSED THE COST AND EXPENSE THEREOF; DESIGNATING SAID DISTRICT AS STREET LIGHT BENEFIT ASSESSMENT DISTRICT NO. 1, DETERMINING THAT THESE PROCEEDINGS SHALL BE TAKEN PURSUANT TO THE LANDSCAPING AND LIGHTING ACT OF 1972; AND OFFERING A TIME AND PLACE FOR HEARING OBJECTIONS THERETO

The City Council of the City of Loma Linda ("City"), pursuant to the provisions of The Landscaping and Lighting Act of 1972, being Division 15 of the Streets and Highways Code of the State of California, declares its intention and does resolve as follows:

WHEREAS, that the public interest and convenience requires and it is the intention of the City Council of the City of Loma Linda, California, to order the following work be done:

1. Maintenance, operation and servicing of street lighting and traffic signals as authorized by Section 22525 of the Streets and Highways Code.

2. Any and all work and materials appurtenant thereto or which are necessary or convenient for the maintenance and servicing thereof; and

WHEREAS, the foregoing described work is to be located within roadway right-of-way and public utility easements within the incorporated boundaries of the City of Loma Linda more particularly described on a map which is on file in the City Clerk's Office entitled "Assessment Diagram Street Light Benefit Assessment District No. 1"; and

WHEREAS, that the contemplated work, in the opinion of said City Council, is of more special than general public benefit, and the said City Council hereby makes the expense of the said work chargeable upon a district, which said district is described as follows: All that certain territory of the City of Loma Linda included within the exterior boundary line shown upon that certain map entitled "Assessment Diagram Street Light Benefit Assessment District No. 1," indicating by said boundary line the extent of the territory included within the proposed assessment district and which map is on file in the Office of the City Clerk of said City; and

WHEREAS, reference is hereby made to said map for further, full and more particular description of said assessment district, and the said map so on file shall govern for all details as to the extent of said assessment district; and

WHEREAS, the City Council of said City by Resolution No. ____ has preliminarily approved the report of the Engineer of Work, which said report indicates the amount of the proposed assessment, the district boundary, detailed description of improvements, and the method of assessment. The report titled "Engineer's Annual Levy Report for Street Light Benefit Assessment District No. 1 fiscal year 2020/2021 is on file in the Office of the City Clerk of said City, and was prepared for fiscal year 2020/2021 in accordance with the

Landscaping and Lighting Act of 1972. Reference to said report is hereby made for all particulars for the amount and extent of the assessments and for the extent of the work; and

WHEREAS, the assessment shall be collected at the time and in the same manner as County taxes are collected. The Engineer of Work shall file a report annually with the City Council of said City and said Council will annually conduct a hearing upon said report, at which time assessments for the next fiscal year will be determined; and

WHEREAS, all the work herein proposed shall be done and carried through in pursuance of an act of the legislature of the State of California designated the Landscaping and Lighting Act of 1972, being Division 15 of the Streets and Highways Code of the State of California; and

WHEREAS, that by reference to Section 22595 of said Streets and Highways Code all railroad, gas, water or electric utility or electric line right-of-way included within said Street Lighting Benefit Assessment District No. 1 which will receive benefit will be assessed for said benefit; and

WHEREAS, although Section 4 of Article XIIIC, of the California Constitution has a procedure of assessing parcels owned or used by any public agency, the State of California or the United States, Section 5(a) of said Article XIIIC exempts any assessment to finance maintenance and operating expenses for streets, or street lights as an integral part of a street, therefore, the assessment of public parcels is exempt; and

WHEREAS, published notice shall be made pursuant to Section 6061 of the Government Code. The publication of notice of hearing shall be completed at least 10 days prior to the date of hearing; and

NOW THEREFORE, BE IT RESOLVED by the City Council of the City of Loma Linda that:

1. Notice is hereby given that on the 9th day of June 2020 at the hour of 7:00 p.m., or as soon thereafter as possible, in the City Council Chamber at 25541 Barton Road, in the City of Loma Linda, any and all persons having any objections to the work or extent of the assessment district, may appear and show cause why said work should not be done or carried out in accordance with this Resolution of Intention. The City Council will consider all oral and written protests; and

2. The City Clerk shall certify to the adoption of this Resolution.

Resolution No. _____

PASSED, APPROVED AND ADOPTED this _____ day of _____, 2020 by the following vote:

Ayes:
Noes:
Abstain:
Absent:

_____
Phill Dupper, Mayor

ATTEST:

_____
Barbara Nicholson, City Clerk

RESOLUTION NO. _____

A RESOLUTION OF THE CITY COUNCIL OF THE CITY OF LOMA LINDA, COUNTY OF SAN BERNARDINO, STATE OF CALIFORNIA, INITIATING PROCEEDINGS AND ORDERING THE PREPARATION OF AN ENGINEER'S REPORT FOR STREET LIGHT BENEFIT ASSESSMENT DISTRICT NO. 1 FOR FISCAL YEAR 2020/2021

The City Council of the City of Loma Linda ("City"), pursuant to the provisions of the Landscaping and Lighting Act of 1972, being division 15 of the Streets and Highways Code of the State of California ("Act"), desires to initiate proceedings for Loma Linda Street Light Benefit Assessment District No. 1 (the "District") and for the levy and collection of assessments within the proposed District for the fiscal year 2020/2021, for the purposes provided therefore in the Act; and

The public interest and convenience require the City to initiate proceedings for the levy of assessments within the District for the fiscal year 2020/2021, for the purposes provided thereof in the Act; and

Section 22622 of the Act requires the City to adopt a resolution generally describing any proposed new improvements or any substantial changes in the existing improvements and ordering the Engineer to prepare and file a report in accordance with Article 4 of the Act.

WHEREAS, by adoption of Resolution No. 785, the City Council of the City of Loma Linda determined that the public interest, convenience and necessity required the installation, construction, and operation of street lighting and appurtenant facilities set forth in Section 22525 of the Streets and Highways Code, State of California, and the maintenance thereof within the incorporated boundaries of the City of Loma Linda as shown on the attached map; and

WHEREAS, Willdan Financial Services, 27368 Via Industria, Suite 200, Temecula California, 92590, was appointed "Engineer of Work" with all provisions of Division 15 applicable to the Engineer applied to said "Engineer of Work"; and

WHEREAS, Section 22622 of the Streets and Highways Code, State of California, requires that an Engineer's Report be prepared and filed annually, outlining the assessments to be levied against the properties within the assessment district; and

WHEREAS, Proposition 218, right to Vote on Taxes Act, was approved by the voters on November 5, 1996, added Articles XIIIC and XIIID to the California Constitution which requires among other things, that beginning July 1, 1997, all existing assessments must be approved by at least 50 percent of the ballots cast by record owners subject to the assessment; and

Resolution No. _____

WHEREAS, Proposition 218 exempts assessments which are used to operate and maintain streets, provided the assessments are not increased; and

WHEREAS, street lights and traffic signals are installed, maintained and operated for street purposes; and

WHEREAS, the street light assessments for fiscal year 2020/2021 are not increased over those imposed for fiscal year 2019/2020; and

NOW, THEREFORE, BE IT RESOLVED by the City Council of the City of Loma Linda that:

1. The Engineer of Work is ordered to prepare the report for fiscal year 2020/2021 in accordance with Article 4, Division 15, of the Streets and Highways code, "The Landscaping and Lighting Act of 1972" of the State of California.

2. The assessments for fiscal year 2020/2021 are exempt from Proposition 218, based on the provision of Proposition 218.

APPROVED, ADOPTED AND SIGNED this _____ day of _____, 2020 by the following vote:

Ayes:
Noes:
Abstain:
Absent:

_____
Phill Dupper, Mayor

ATTEST:

_____
Barbara Nicholson, City Clerk

City of Loma Linda Official Report

Phillip Dupper, Mayor
Ronald Dailey, Mayor pro tempore
John Lenart, Councilman
Bhavin Jindal, Councilman
Rhodes Rigsby, Councilman

Approved/Continued/Denied
By City Council
Date _____

COUNCIL AGENDA: May 12, 2020

TO: City Council

FROM: T. Jarb Thaipejr, City Manager/Public Works Director TJT.

SUBJECT: Award Contract for Fiber Optic Installation 2020 (CIP 19-653)

RECOMMENDATION:

It is recommended that the City Council award a contract in an amount of $76,434.78 to HHS Construction, Inc. of Ontario for installation of the fiber cable. Additionally, it is recommended that City Council approve a contingency amount of $7,600 (±10%).

BACKGROUND:

City Council approved the annual budget which included this capital improvement project. The purpose is to connect our well sites into our fiber optic network to enhance the connectivity of the SCADA system. In October 2019, City Council awarded a competitive bid contract to this firm for phase 1.

ANALYSIS:

Staff has requested a proposal to continue with phase 2 of this project from the previously awarded contractor. Phase 2 is the on-site portion of the needed work. The proposal is in line with the previous bid. It is not unusual for a project to change the quantities of work or the scope of work as field conditions dictate. This is generally caused by unforeseen circumstances or work needed to maintain the integrity of the project. Therefore, staff recommends ±10% of the construction amount ($7,600.00) for a contingency allocation.

FINANCIAL IMPACT:

Funding is available in Account No. 38-7200-8500.

\\CLL-SV-FILE\Public Works\Public Works Admin\Staff Reports\Award of Contract\Fiber Optic Install 2020.doc

City of Loma Linda Official Report

Phillip Dupper, Mayor
Ronald Dailey, Mayor pro tempore
John Lenart, Councilman
Bhavin Jindal, Councilman
Rhodes Rigsby, Councilman

Approved/Continued/Denied
By City Council
Date _____

COUNCIL AGENDA: May 12, 2020

TO: City Council

FROM: T. Jarb Thaipejr, City Manager/Public Works Director TJT

SUBJECT: Award Contract for Re-Coating of Three Pressure Regulating Valve (PRV) Stations

RECOMMENDATION:

It is recommended that the City Council award a contract in an amount of $16,500 to TK Construction in San Bernardino for Re-Coating three PRV Stations and authorize a contingency allocation of $1,650.

BACKGROUND:

The PRV stations require periodic maintenance and protective recoating to prevent from corrosion. Staff surveyed three PRV stations, Caldy PRV, California/Barton PRV and Mt. View/Barton PRV and determined that none of the three PRV station have ever been recoated.

ANALYSIS:

Staff solicited competitive bids, two (2) bids were received and evaluated. The bids ranged from $16,500 to $23,325. The areas to be recoated at the stations are underground in vaults and in confined, humid spaces. Due to the conditions of the work, it was difficult to obtain additional bids. The low bidder, TK Construction, has been checked for references and licenses. This contractor has performed satisfactorily on other projects for the City in the past. It is not unusual for a project to change the scope of work as conditions dictate. This is generally caused by unforeseen circumstances; therefore, staff recommends ($1,650) for a contingency allocation.

FINANCIAL IMPACT:

Funding is available in Account No. 65-7010-1300.

I:\Public Works Admin\Staff Reports\Award of Contract\Recoating PRV site.doc

Recoating PRV Stations			T K Construction		US National Corp	
			UNIT		UNIT	
DESCRIPTION	UNIT	QUANTITY	PRICE	TOTAL	PRICE	TOTAL
Caldy PRV	**LS**	**1**	$5,500.00	$5,500.00	$7,775.00	$7,775.00
California/Barton PRV	**LS**	**1**	$5,500.00	$5,500.00	$7,775.00	$7,775.00
Mt View/Barton PRV	**LS**	**1**	$5,500.00	$5,500.00	$7,775.00	$7,775.00
	TOTAL			**$16,500.00**		**$23,325.00**

City of Loma Linda Official Report

Phillip Dupper, Mayor
Ronald Dailey, Mayor pro tempore
John Lenart, Councilman
Bhavin Jindal, Councilman
Rhodes Rigsby, Councilman

COUNCIL AGENDA:	May 12, 2020
TO:	City Council
FROM:	T. Jarb Thaipejr, City Manager/Public Works Director TJT
SUBJECT:	Appropriate $5,100 from Traffic Impact Capital and Measure I MSART Fund Balance to Infrastructure Capital Outlay for Property Appraisal Services

Approved/Continued/Denied
By City Council
Date _____

RECOMMENDATION

It is recommended City Council approve an appropriation of $5,100 - $3,100 from Measure I, Major Street from Major Street / Arterial (MSART) Program fund balance and $2,000 (local match) from Traffic Mitigation Impact fund balance for Property Appraisal Services.

BACKGROUND

Last fiscal year, the City completed the widening of the intersection at Redlands Blvd. and California St. just north of Park Avenue. This proposed project is to extending the widening to Orange Street. On July 10, 2019 San Bernardino County Transportation Authority (SBCTA) board of Directors approved the funding for the City requested California Street widening in the Capital Project Needs Analysis projects as part of the Capital Project Needs Analysis for MSART Program for fiscal year 2019/2020. On September 10, 2019, the City awarded a contract for civil engineering and land surveying services to Joseph E. Bonadiman.

ANALYSIS

Appraisals were required for the property on the east side of California St. as part of the right-of-way dedication for the street widening project that was not included in the original cost of the project.

FINANCIAL IMPACT

Appropriate $3,100 into Account No. 27-5345-8500 and $2,000 into Account No. 12-2340-8500, Infrastructure.

I:\Public Works Admin\Staff Reports\Appropriate MSART Fund California Imp Project 05-12-20.doc

City of Loma Linda Official Report

Phillip Dupper, Mayor
Ronald Dailey, Mayor pro tempore
John Lenart, Councilman
Bhavin Jindal, Councilman
Rhodes Rigsby, Councilman

Approved/Continued/Denied
By City Council
Date _____

COUNCIL AGENDA: May 12, 2020

TO: City Council

FROM: T. Jarb Thaipejr, City Manager/Public Works Director T.J.T.

SUBJECT: Accept Revenue and Approve an Appropriation of Community Development Block Grant, COVID-19 (CDBG-CV) Funds for Public Service Programs

RECOMMENDATION

It is recommended that City Council accept revenue in the amount of $100,157 into Revenue Account No. 32-9355 and approve an appropriation of $100,157 into expenditure Account No. 32-5400-1830.

BACKGROUND

We have been notified by San Bernardino County Community Development and Housing of a Notice of Funding Availability for programs that support activities that prevent and/or respond to the spread of COVID-19 or other infectious diseases to San Bernardino County Residents. The fund are provided by the U.S. Department of Housing and Urban Development (HUD) and are administered by the County through Urban County/entitlement status.

All proposed programs and/or project must meet the CDBG eligibility requirements, primarily to benefit low- and moderate-income persons and have the purpose of preventing or responding to the spread of COVID-19 and other infectious diseases. The funding will cover a two-year period beginning June 1, 2020 and ending June 30, 2022.

Under the CDBG-CV program, the 15% public service spending cap has been waived; therefore, the City will not be limited to a certain number of public service projects.

ANALYSIS

The City will recommend distributing the funds equally to two public service programs that meet the CDBG eligible requirements: 1) Family Services Association will expand the curbside pickup of 5-day weekly meal packages for seniors distributed at the Loma Linda Senior Center; and 2) Inland Temporary Homes dba Inland Housing Solutions will provide rental, mortgage and utility payment assistance to persons who live within the City of Loma Linda whose income

has been negatively impacted by COVID-19. The City has partnered and supported these organizations for many years.

FINANCIAL IMPACT

Accept $100,157 into Revenue Account No. 32-9312, CDBG Grant, and appropriate $100,157 into expenditure Account No. 32-5400-1830, CDBG Contractual Services.

I:\Public Works Admin\Staff Reports\Accept & Appropriation CDBG-CV Funds.doc

City of Loma Linda Official Report

Phill Dupper, Mayor
Ronald Dailey, Mayor pro tempore
Rhodes Rigsby, Councilman
John Lenart, Councilman
Bhavin Jindal, Councilman

CITY COUNCIL AGENDA:	May 12, 2020
TO:	City Council
FROM:	Dan Harker, Fire Chief DH
VIA:	T. Jarb Thaipejr, City Manager
SUBJECT:	Approve purchase of Fire Department staff vehicle from Fairview Ford, declare revenue to be received from insurance claim, and appropriate the expenditure of $33,000.

Approved/Continued/Denied
By City Council
Date _____

RECOMMENDATION

It is recommended that the City Council approve the purchase of a new Ford Escape Hybrid vehicle from Fairview Ford, declare revenue of $37,600 to be received from insurance claim, and appropriate the expenditure of $33,100.

BACKGROUND

On February 11th, 2020, a 2011 Chevy Silverado 4X4, assigned to the Fire Department's Emergency Services Coordinator (ESC) caught fire due to an electrical issue. After submitting the claim with the City's insurance company, the vehicle was deemed totaled. This new vehicle purchase would be a replacement.

The 2011 Chevy Silverado 4X4 that was damaged served initially as the shift Battalion Chief's duty vehicle. The unit was then reassigned to the Department's ESC due to its towing and storage capabilities. The plan for the Fire Department is to reassign Fire Marshal 1150's pick-up truck (2013 Ford F-150) to the ESC and assign the new vehicle (2020 Ford Escape HYB) to Fire Marshal 1150.

The Fire Department submitted a staff report on April 14, 2020, requesting that the fire damaged vehicle be declared surplus and to appropriate funding for the replacement vehicle. The report was written based on estimates given by the insurance company, which has changed slightly. The updated information is reflected in the financial impact section of this report.

Requests for bids were solicited from four dealerships. Quotes were received from Fairview Ford in the amount of $29,418.04 and from Fritts Ford in the amount of $32,319.10. Sunrise Ford responded that no stock was available and we received no response from the 4th dealership.

FINANCIAL IMPACT

Declare revenue $37,600 from the insurance claim (01-9824 - Damage Claims Recovery). Appropriate $33,100 into expenditure account 01-2110-8210 (Automotive Equipment). The remaining balance of $4,500 will be deposited in the Fire Department Equipment Replacement Account 01-4012.

INFORMAL BID RESULTS

Date: 4/9/2020

Project Name/Description: new Ford Escape vehicle to replace 2011 CHEVY SILVERADO 2500 that caught fire.

Account No: _____ Budgeted Amount: _____

Project Account No: _____

Vendor Name	Bid Amount
Fairview Ford	29,418.04
Fritts Ford	32,319.10
Sunrise Ford	No stock available per email from salesman.
Redlands Ford	No Response

Comments: _____

Signature: V. Puentes Date: 4/13/20

Requires City Council Approval: Yes ___ No ___ City Council Meeting _____

City of Loma Linda Official Report

Phill Dupper, Mayor
Ronald Dailey, Mayor pro tempore
Rhodes Rigsby, Councilman
John Lenart, Councilman
Bhavin Jindal, Councilman

CITY COUNCIL AGENDA:	May 12, 2020
TO:	City Council
FROM:	Dan Harker, Fire Chief DH
VIA:	T. Jarb Thaipejr, City Manager
SUBJECT:	Renewal of three year agreement for Dispatch Services for Parking Control

Approved/Continued/Denied
By City Council
Date _____

RECOMMENDATION

It is recommended that the City Council approve the renewal of the three year agreement between the City and the San Bernardino County Sheriff's Department for Dispatch Services related to the Parking Control Officer. The contract term is July 1, 2020 through June 30, 2023.

BACKGROUND

The Parking Control Officer (PCO) patrols the City's parking zones and handles parking issues and violations throughout the City. The proposed agreement is a continuation of a contract already in place that gives the PCO direct access to data bases for required information and within appropriate confidentiality standards.

FINANCIAL IMPACT

This contact is billed through the Schedule A with the San Bernardino County Sheriff's Department. The annual contract cost for PCO Dispatch Services is $15,506 and will be added annually during the budget process.

THE INFORMATION IN THIS BOX IS NOT A PART OF THE CONTRACT AND IS FOR COUNTY USE ONLY

SAN BERNARDINO COUNTY

Contract Number

SAP Number
N/A

Sheriff/Coroner/Public Administrator

Department Contract Representative	John Ades, Captain
Telephone Number	(909) 387-0640
Contractor	City of Loma Linda, Department of Public Safety, Parking Enforcement Division (hereinafter called CONTRACTOR)
Contractor Representative	T. Jarb Thaipejr, City Manager
Telephone Number	(909) 799-2850
Contract Term	07/01/2020 – 6/30/2023
Original Contract Amount	$15,506 (07/01/2020 – 06/30/2021)
Amendment Amount	$0
Total Contract Amount	$15,506
Cost Center	4430001000

IT IS HEREBY AGREED AS FOLLOWS:

WITNESSETH

WHEREAS, the COUNTY provides dispatch services throughout the geographical boundaries of the County of San Bernardino; **AND**

WHEREAS, the CONTRACTOR desires to enter into an Agreement with the COUNTY for dispatch services within the territorial boundaries of the CONTRACTOR;

NOW, THEREFORE, the parties agree as follows:

A. SCOPE OF SERVICES

COUNTY, through the San Bernardino County Sheriff/Coroner/Public Administrator Department (hereinafter referred to as "SHERIFF"), shall provide emergency dispatching for the CONTRACTOR during the term of this Agreement. The emergency dispatch services to be provided by COUNTY to CONTRACTOR hereunder shall include:

A.1 Dispatch services provided by SHERIFF for the CONTRACTOR as follows:

- **A.1.1** Operate and monitor radio and communications equipment in accordance with FCC Regulations.
- **A.1.2** Monitor the location and status of field units.
- **A.1.3** Assign back-up assistance as warranted for field personnel.

A.1.4 Receive radio calls and inquiries from personnel, input information, and archive records.

A.1.5 Query and/or research computerized data banks for information requested.

A.1.6 Operate the Computer Aided Dispatch (CAD) system, Central Name Index (CNI), California Law Enforcement Telecommunications System (CLETS), and National Crime Information Center (NCIC) system.

A.1.7 Provide assistance and make phone calls at the request of field units for tows, notifications, etc.

A.1.8 Track calls for statistical purposes.

A.2 Emergency dispatch services provided by SHERIFF for the CONTRACTOR 0800 to 1700 hours, Monday through Friday, excluding holidays. Any dispatching services provided outside of standard operations will be compensated at the overtime rate. CONTRACTOR shall provide a schedule for planned special operational events. Any training in radio operations and procedures for the CONTRACTOR personnel will be provided by the SHERIFF and compensated at the overtime rate. The training hours and frequency will be at the discretion of the SHERIFF.

A.3 Attendance by SHERIFF's representative(s) at meetings of the CONTRACTOR and such other meetings as necessary in carrying out services under this Agreement.

A.4 The services provided by the COUNTY hereunder shall include all equipment (including repairs thereto or depreciation thereon), supplies, communications, administration, labor, vacation and sick leave, any COUNTY retirement contributions, travel expenses, and all other services, obligations, or expenditures necessary or incidental to the performance of the duties to be performed by the SHERIFF under the terms of this Agreement. Notwithstanding the foregoing, in all instances where special supplies, stationary, notices, forms, and the like are to be issued in the name of the CONTRACTOR and approved by the SHERIFF, the same shall be supplied by the CONTRACTOR at its own cost and expense.

B. STANDARDS OF PERFORMANCE

B.1 The standards of performance, the methods of performance, the discipline and control of personnel, the determination of proper dispatching practices and procedures, and all other matters incidental to the manner of performance of services by SHERIFF hereunder shall be determined by the SHERIFF at his sole discretion. The responsibility of SHERIFF and of COUNTY to CONTRACTOR hereunder shall be to provide, as an independent contracting agency, effective dispatching at the level herein contracted for, and the CONTRACTOR shall not have the right to determine or direct the manner or means of the performance.

B.2 All persons directly or indirectly employed by COUNTY in the performance of the services and functions to be provided to the CONTRACTOR hereunder, shall be employees of the COUNTY, and no COUNTY employees shall be entitled to CONTRACTOR's pension, civil service, or other status or right.

B.3 CONTRACTOR shall have the right, at any time and from time to time, during the term of this Agreement to request a higher level of dispatching than that herein contracted for, and within a reasonable time after such requests, COUNTY shall provide such additional personnel as may be required to provide such additional dispatching services. Adjustment of contracted costs may be necessary.

B.4 To facilitate the performance of services hereunder by COUNTY; the CONTRACTOR, its officers, agents, and employees shall give their full cooperation and assistance within the scope of the duties and responsibilities of such officers, agents, and employees.

B.5 SHERIFF shall designate a representative to work directly with and provide liaison with the CONTRACTOR. The SHERIFF's representative shall make reports as may be appropriate as determined by the SHERIFF, with respect to dispatching services provided to CONTRACTOR.

C. TERM AND TERMINATION

The term of this Agreement shall be for a period of three years beginning July 1, 2020 and ending on June 30, 2023. Notwithstanding the foregoing, this Agreement may be terminated at any time with or without cause by CONTRACTOR or by SHERIFF upon written notice given to the other party at least ninety (90) days prior to the date specified for such termination. Any such termination date shall coincide with the end of a calendar month. In the event of such termination, each party shall fully pay and discharge all obligations in favor of the other accruing prior to the date of such termination, and each party shall be released from all obligations or performance which would otherwise accrue subsequent to the date of termination. Neither party shall incur any liability to the other by reason of termination.

D. FISCAL PROVISIONS

D.1 CONTRACTOR shall pay SHERIFF the sum of money per Schedule A attached hereto and incorporated herein by reference. SHERIFF shall invoice CONTRACTOR for the cost of services quarterly in arrears, plus overtime, if any. SHERIFF shall submit a quarterly invoice including any overtime generated during the previous quarter for hours of service outside of this Agreement, outlined in the Scope of Services provision. Payment shall be due within forty-five (45) days from the date of each invoice.

D.2 Schedule A reflects the rates in effect at the Execution of this Agreement. SHERIFF shall have the right to adjust the Agreement rates annually and any subsequent rate change(s) shall become effective on July 1 of the COUNTY fiscal year (July 1 through June 30). Such rate change(s) is affected by the service provided during the prior year and increased labor costs from Memorandum of Understanding changes. SHERIFF shall provide notice to CONTRACTOR of pending rate change(s) by providing CONTRACTOR with a revised Schedule A, which shall be signed by CONTRACTOR and returned to SHERIFF.

D.3 If a change in service level is requested or required during the fiscal year, SHERIFF shall provide a revised Schedule A, incorporating such changes, which shall be signed by CONTRACTOR and returned to SHERIFF. CONTRACTOR's subsequent invoice shall be adjusted in accordance with the rate change(s).

D.4 COUNTY reserves the right to reduce the level of dispatching services resulting from labor relations actions and CONTRACTOR's obligation to pay COUNTY shall be reduced for services not performed for that reason.

E. INDEMNIFICATION AND INSURANCE REQUIREMENTS

E.1 Indemnification

The CONTRACTOR agrees to indemnify, defend (with counsel reasonably approved by County) and hold harmless the County and its authorized officers, employees, agents and volunteers ("Indemnitees") from any and all direct claims, actions, losses, damages and/or liability arising out of this Agreement from any cause whatsoever, including the acts, errors or omissions of any person and for any costs or expenses incurred by the County on account of any claim except where such indemnification is prohibited by law. This indemnification provision shall apply regardless of the existence or degree of fault of Indemnitees. The CONTRACTOR indemnification obligation does not apply to the County's "sole negligence" or "willful misconduct" within the meaning of Civil Code section 2782.

E.2 Insurance

Both CONTRACTOR and COUNTY are authorized self-insured public entities for purposes of Professional Liability, General Liability, Automobile Liability, and Workers' Compensation. CONTRACTOR and COUNTY warrant that through their respective program of self-insurance, they have adequate coverage or resources to protect against liabilities arising out of the performance of the terms, conditions or obligations of this Agreement.

E.3 Waiver of Subrogation Rights

CONTRACTOR shall require the carriers of required coverages to waive all rights of subrogation against the COUNTY, its officers, employees, agents, volunteers, contractors and subcontractors. All general or auto liability insurance coverage provided shall not prohibit the CONTRACTOR and CONTRACTOR's employees or agents from waiving the right of subrogation prior to a loss or claim. The CONTRACTOR hereby waives all rights of subrogation against the COUNTY.

E.4 Policies Primary and Non-Contributory

All policies required herein are to be primary and non-contributory with any insurance or self-insurance programs carried or administered by the County.

F. NOTICES

All written notices provided for in this Agreement or which either party desires to give to the other shall be deemed fully given, when made in writing and either served personally, or by facsimile, or deposited in the United States mail, postage prepaid, and addressed to the other party as follows:

San Bernardino County Sheriff's Department
Bureau of Administration, Contracts Unit
San Bernardino, CA 92415-0061
Fax: (909) 387-3444

City of Loma Linda
Department of Public Safety, Parking Enforcement Division
25541 Barton Road
Loma Linda, CA 92354-3125

Notice shall be deemed communicated two (2) County working days from the time of mailing if mailed as provided in this paragraph.

G. AUTHORITY

The SHERIFF of San Bernardino County shall have the right to exercise the COUNTY's authority under this Agreement including the right to give notice of termination on behalf of the COUNTY at his sole discretion.

H. AGREEMENT AUTHORIZATION

The CONTRACTOR warrants and represents that the individual signing this Agreement is a properly authorization representative of the CONTRACTOR and has the full power and authority to enter into this Agreement on the CONTRACTOR's behalf.

I. ENTIRE AGREEMENT

This Agreement, consisting of five (5) pages, Schedule A, and Exhibits A, B, and C are attached hereto and incorporated by reference, represents the final, complete and exclusive agreement between the parties hereto. Any prior agreement, promises, negotiations or representations relating to the subject matter of this Agreement not expressly set forth herein are of no force or effect. This Agreement is executed without reliance upon any promise, warranty or representation by any party or any representative of any party other than those expressly contained herein.

[With the exception of signatures, this page is intentionally left blank].

COUNTY OF SAN BERNARDINO

►

Curt Hagman, Chairman, Board of Supervisors

Dated: _____

SIGNED AND CERTIFIED THAT A COPY OF THIS DOCUMENT HAS BEEN DELIVERED TO THE CHAIRMAN OF THE BOARD

Lynna Monell
Clerk of the Board of Supervisors
of the County of San Bernardino

By _____
Deputy

City of Loma Linda
(Print or type name of corporation, company, contractor, etc.)

By ► _____
(Authorized signature - sign in blue ink)

Name _____
(Print or type name of person signing contract)

Title _____
(Print or Type)

Dated: _____

Address 25541 Barton Road
Loma Linda, CA 92354-3125

FOR COUNTY USE ONLY

Approved as to Legal Form	Reviewed for Contract Compliance	Reviewed/Approved by Department
►	►	►
Richard D. Luczak, Deputy County Counsel		John Ades, Captain
Date _____	Date _____	Date _____

Revised 7/15/19

SAN BERNARDINO COUNTY SHERIFF'S DEPARTMENT

SCHEDULE A

EMERGENCY DISPATCH SERVICES
CITY OF LOMA LINDA DEPARTMENT OF PUBLIC SAFETY
PARKING ENFORCEMENT DIVISION

FY 2020-21 *

ANNUAL SERVICE FEE

Salary and Benefits:

0.10	Dispatcher ($101,268 x 10%)	$10,127
	County Indirect Cost:	$5,379
	ANNUAL COST:	$15,506

QUARTERLY PAYMENT: **$3,877**

OVERTIME

Overtime will be billed in arrears at a rate of $51.93 per hour *

* The fees on this Schedule are for fiscal year 2020-21 only, are subject to Memorandum of Understanding changes approved by the County Board of Supervisors, and will be annually reviewed and adjusted accordingly.

San Bernardino County Sheriff's Department

EXHIBIT A

RADIO COMMUNICATIONS ACCESS TERMS FOR NON-LAW ENFORCEMENT CONTRACTORS

The following requirements selected by checkmark shall be met by the contractor prior to radio communications equipment being issued to designated personnel under this agreement:

In compliance with the DOJ *CLETS Policies, Practices and Procedures (PPPs):*

- ☐ Livescan performed under Sheriff's ORI
- ☐ Employee signed "*CLETS Employee/Volunteer Statement*" form
- ☐ Certificate of completion of the mandated 4 hour CLETS training for practitioners
- ☐ Agency signed "*Release of Information From the California Law Enforcement Telecommunications System*" with supporting documentation

In compliance with the Sheriff's Department recommendations:

- ☐ Certificate of completion of the Radio communications course
- ☐ Certificate of completion of the Citizens on Patrol (COP) 40 hour Academy
- ☐ Certificate of completion of the PC832 coursework
- ☐ Employee signed "*Notice of Confidentiality of Department Information*"
- ☐ Employee signed "*Orientation Form*"
- ☐ 24 hour city contact number in the event of emergencies
- ☐ Complete employee roster

The following requirements must be met in accordance with the DOJ *CLETS PPPs* and Sheriff's Department recommendations to maintain ongoing access:

- ☐ Biennial CLETS Recertification
- ☐ "*Release of Information From the California Law Enforcement Telecommunications System*" to be updated triennially or in the event of any change of agency head
- ☐ Complete employee roster to be re-submitted annually or in the event of any personnel changes

San Bernardino County Sheriff's Department

EXHIBIT B

NOTICE OF CONFIDENTIALITY OF DEPARTMENT INFORMATION FOR NON-LAW ENFORCEMENT CONTRACTORS

As a Contractor with the Sheriff's Department, personnel may be exposed to law enforcement sensitive information in several different media formats. Much of this information is completely confidential and cannot be disclosed except as provided by law or Department policies and procedures. To ensure radio operators are compliant with the law and Department policies and procedures they shall adhere to the following:

1. Contractors shall not disclose or allow access to information contained in or obtained from Local Summary Criminal History Information, records maintained by State Department of Justice, or material, documents and information received from the Federal Bureau of Investigation or any other agency of State or Federal government, unless such disclosure or access is authorized by law.
2. Contractors shall not use any information derived from any Sheriff's Department sources or records for personal gain or use, except as authorized by law or Department policies and procedures.
3. Contractors shall not permit any person to receive information connected with the operation of the Sheriff's Department without permission of the Sheriff or as otherwise provided by law or Department policies and procedures.
4. Contractors shall not disclose to anyone the fact or the nature of any investigation, except as provided by law or Department policies and procedures.
5. Contractors shall not give any unauthorized person any information concerning the location of records, weapons, ammunition, the number of deputies on duty, shift assignment or patrol beat areas.
6. Serving the public provides each of us with a great responsibility. Consequently, there can be no compromise in the requirement for all Contractors to follow the Sheriff's Department policies and procedures on records and information and this "Notice of Confidentiality of Department Information."

   Violations of said requirements shall subject Contractors to disciplinary action and possible revocation of access.
7. Penal Code Section 1142, relating to State Summary Criminal History Information, provides as follows:

   Penal Code Section 1142. Authorized person furnishing record or information to unauthorized person, misdemeanor.

   Any person authorized by law to receive a record or information obtained from a record who knowingly furnished the record or information to person who is not authorized by law to receive the record or information is guilty of a misdemeanor.
8. Penal Code Section 13302, relating to Local Summary Criminal History Information, provides as follows:

   Penal Code Section 13302. Furnishing to unauthorized person by authorized person.

   Any person of the local criminal justice agency who knowingly furnishes a record or information obtained from a record to a person who is not authorized by law to receive the record or information is guilty of a misdemeanor.

I have read and understand the Notice of Confidentiality of Department Information.

Staff Name: _____ Date: _____

Staff Signature: _____ Date: _____

San Bernardino County Sheriff's Department

EXHIBIT C

Expectations and Prohibited Duties
of Non-Law Enforcement Radio Operators

I understand and agree to the following expectations upon issuance of radio communications equipment.

Complete the following training and forms:

- Submission of Livescan
- CLETS Training
- CLETS Employee/Volunteer Statement Form
- Citizen on Patrol Academy
- Radio Communications Course
- PC832 Certification
- Notice of Confidentiality of Department Information

Upon completing training, I will maintain the following as a regular radio operator:

- Biennial CLETS Recertification
- Compliance with Sheriff's Department radio communication standards

I understand and agree, that as an employee of a non-law enforcement agency I am prohibited from performing any function requiring general law enforcement. In addition, I understand that enforcement of park rules and municipal ordinances is not law enforcement related.

Prohibited duties include, but are not limited to the following:

- Perform any law enforcement duties
- Perform security at events or functions
- Perform criminal investigations
- Conduct 9-1-1 follow ups
- Area searches for criminal suspects
- Crime scene protection
- Prisoner transportation or security
- Standby with deceased person(s) awaiting coroner
- Standby for tow truck operations

Radio Operator Name: _____ (Print)

Radio Operator Signature: _____ Date: _____

City of Loma Linda Official Report

Phill Dupper, Mayor
Ronald Dailey, Mayor pro tempore
Rhodes Rigsby, Councilman
John Lenart, Councilman
Bhavin Jindal, Councilman

CITY COUNCIL AGENDA:	May 12, 2020
TO:	City Council
FROM:	Dan Harker, Fire Chief DH
VIA:	T. Jarb Thaipejr, City Manager
SUBJECT:	City of Loma Linda to establish a Contractual agreement with Environmental Systems Research Institute, Inc. (Esri) for Consulting, Professional Services and access to ArcGIS products for Fire Department Operations and Functions

Approved/Continued/Denied
By City Council
Date _____

RECOMMENDATION

It is recommended that the City Council approved a Contractual agreement with Esri for Consulting, Professional Services and access to ArcGIS products.

BACKGROUND

For the past year the Loma Linda Fire Department has been in the process of developing a Strategic Plan. Fire Management has been working with a consultant to gather data which will assist in developing the goals and direction for the Fire Department over the next five (5) years. Moving forward Fire Management must continue to track data to make the best decisions for the community we serve. Esri products and services will enable Fire Management to easily gather and analyze this necessary data.

ANALYSIS

The Loma Linda Fire Department is requesting Esri to provide consulting services to assist with call analysis workflows and visualization and dashboard configuration. The consulting support from Esri will assist with analyzing and visualizing call patterns from the Computer Aided Dispatch (CAD) system and to display call metrics using a dashboard. Esri will also provide access to their ArcGIS products which will be utilized by the Fire Department to track work more efficiently.

FINANCIAL IMPACT

The appropriation for the one-time consulting contract of $10,400 was appropriated during the Fiscal Year 2020 Mid-Year Budget review process. The ArcGIS software license of $2,250 was allocated from account 01-2110-1820 (Professional Services) this fiscal year and will be added annually during the budget process.

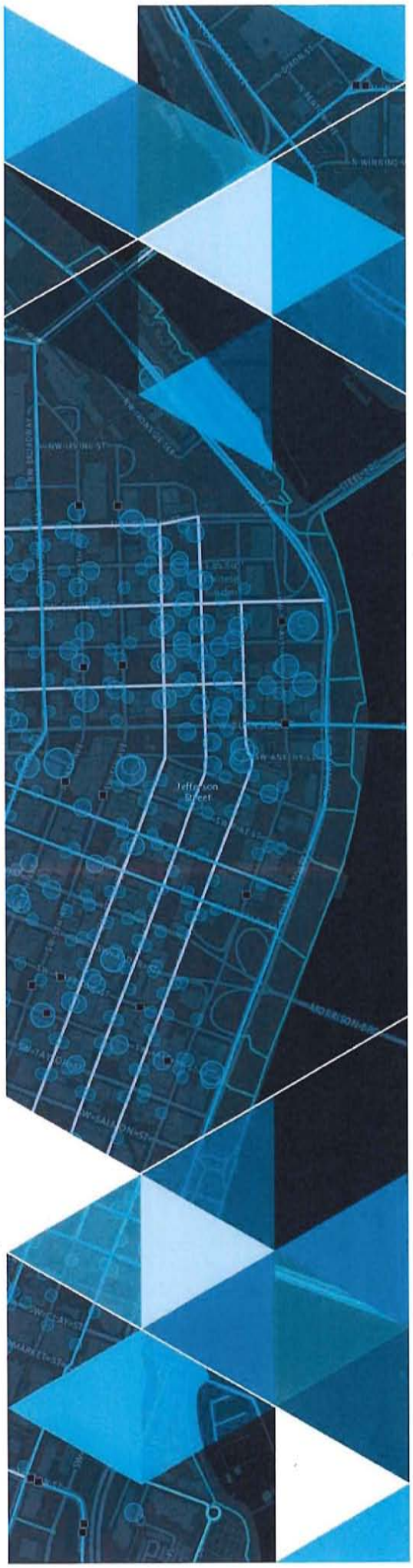

AN ESRI
PROPOSAL

April 16, 2020

ArcGIS for Fire Services Consulting

Prepared for:

Dan Harker, Fire Chief
City of Loma Linda
25541 Barton Rd
Loma Linda, CA 92354

Esri Quote Number: P20-28159

380 New York Street
Redlands, California 92373-8100 USA
909 793 2853
info@esri.com
esri.com

THE SCIENCE OF WHERE™

Introduction:

City of Loma Linda Fire Department (Loma Linda FD) has requested Environmental Systems Research Institute, Inc. (Esri) Professional Services to provide consulting services to assist with call analysis workflows and visualization, and dashboard configuration. The consulting support would assist the Fire Department with analyzing and visualizing call patterns from the CAD system, and to display call metrics using a dashboard. The quote below describes the scope of services, schedule, pricing, terms and conditions, and purchasing instructions.

Scope of Services:

Esri will provide up to 33 hours of consulting services to assist Loma Linda FD with configuring, administering, and implementing Operations Dashboard for ArcGIS and Insights for ArcGIS. It is anticipated that consulting services will include the following topics:

- Assist with the configuration of the records import tool to populate a feature service with the call data from CAD
- Provide an overview of Esri's Operations Dashboard technology
- Completing a resource assessment to determine the real-time data feeds, spatial data, and tables that will be shown on the Operations Dashboard
- Providing knowledge transfer on the configuration of Operations Dashboard views and widgets
- Providing best practices for managing and administering Operations Dashboard
- Verifying ArcGIS for Insights is configured and licensed on the system
- Provide an overview of Esri's Insights for ArcGIS technology
- Knowledge transfer on ArcGIS for Insights workflows (adding data, mapping, analysis, configuring charts and graphs)
- Sharing ArcGIS for Insights analysis

Esri anticipates that 1 consultant will support this activity for up to 3 consecutive business days on-site at Loma Linda FD's facilities in Loma Linda, CA. The Esri consultant will work with direction from Loma Linda FD's technical staff and management. Following the on-site visit, remaining hours can be used for remote, ad-hoc services via telephone, e-mail, and/or webcast.

Esri Responsibilities

- Provide up to 33 hours of consulting services as described above.

Loma Linda FD Responsibilities

- Communicate consulting needs and priorities to the Esri consultant.
- Provide the appropriate Loma Linda FD staff members to work with the Esri consultant.
- Provide the Esri consultant with access to Loma Linda FD's data and system environment, as necessary.
- Provide access to an ArcGIS Enterprise or ArcGIS online environment to deploy the GIS services
- Provide the RMS and CAD data in a RDMS table, CSV file, or Excel Spreadsheet
- Provide a server location to configure the records import tools to be configured on a Windows Scheduler

Assumptions

- Pricing assumes one trip covering three consecutive business days for one Esri consultant from Esri's offices in Redlands, CA to Loma Linda FD's offices in Loma Linda, CA.
- All travel specified in this proposal is subject to Esri's business continuity measures regarding COVID-19, including the most current Federal, State, and Local Government restrictions and Centers for Disease Control and Prevention (CDC) travel advisory recommendations. All proposed project schedules are tentative and will be adjusted based on the most current COVID-19 information available, and mutual agreement of the parties.

Schedule:

The schedule will be mutually agreed upon between Loma Linda FD and Esri within 10 days after contract award with anticipated end date of August 31, 2020.

Pricing:

The pricing provided below has been estimated based upon an anticipated award of a Time-and-Materials (T&M) contract. The required labor hours, including preparation and travel time, and other burdened direct cost items (ODCs) have been estimated based upon prior experience with work of a similar nature. The total not-to-exceed (NTE) price for the quoted Scope of Services is **$10,428**.

This price is exclusive of any applicable federal, state and/or local taxes for which Esri may collect and Loma Linda FD shall remain responsible.

Esri anticipates using staff from the GIS System/Software Developer (S2) labor category; however, depending on the level of expertise required to perform certain activities during this engagement, Esri may be required to utilize other Esri staff members with a different skill-set and labor category.

T&M consulting services will be conducted under the following conditions:

- In the event Esri completes the Scope of Services for less than the NTE budget, Loma Linda FD will only be invoiced for the actual hours expended plus ODCs.
- In the event Esri reaches the NTE budget limit before the Scope of Services is completed, Loma Linda FD will have the option to either (a) increase the contract funding in order to allow the work to continue; or (b) instruct Esri to stop work. If Loma Linda FD chooses to stop work, Esri will do so without liability.
- Esri reserves the right to reallocate the project funding between Scope of Services activities and/or ODCs, as necessary to facilitate the work effort, provided the overall contract price is not exceeded.

All work will be accomplished in accordance with the Scope of Services with the deliverable being consulting time. If additional work is requested by Loma Linda FD in writing beyond the scope of this quote, Esri will provide an updated quote. Esri will perform and invoice Services on a time and materials basis using the labor categories and rates specified for the performance period. Labor, including travel time, will be invoiced on a monthly basis for actual hours expended during the previous month. Meals will be invoiced on a "per diem" basis in accordance with the full daily limits stated in the most current Federal Travel Regulations. Other direct costs (ODCs), including travel-related expenses and meal per diem, will include a fifteen percent (15%) burden. Invoices are to be paid within 30 days of receipt. This quote is valid for a period of 90 days from the submittal date above.

Terms and Conditions:

By purchasing these services, the customer agrees to the **Implementation Services Time and Materials Addendum G363C**, which will take precedence over any other terms and/or customer ordering documents. If not attached, the terms and conditions can be found at:

https://www.esri.com/en-us/legal/terms/services

Purchasing:

To order these services as quoted, please email the following items to Megan Lenz at MLenz@esri.com or fax to (909) 798-2003.

1. Purchase Order:
    - In the amount of the Total NTE Price above
    - Referencing this Quote No. P20-28159, dated April 16, 2020
2. A copy of this quote.

Contact:

Megan Lenz
Esri Professional Services
380 New York Street
Redlands, CA 92373
(909) 793-2853 x4104
MLenz@esri.com | www.esri.com

TIME AND MATERIALS RATE SCHEDULE

Effective January 1, 2020

Hourly time and materials labor rates have been provided for each labor category for calendar year 2020. The hourly labor rates for services that are performed after 2020 may be escalated in an amount not to exceed five percent (5%) each year. Other direct costs, such as travel, reproduction, subcontractor, telecommunication/freight, or materials, will be charged a material handling fee and invoiced.

GIS Technical Specialist/Engineer (S1) **Hourly Rate: $243**

Staff members in this labor category work collaboratively with software designers to perform software coding and the writing of software documentation according to design specifications developed by senior technical staff described below. As a group, these staff members are experienced in the coding of software and the creation of digital databases, as well as in software development associated with Esri's commercial off-the-shelf (COTS) software products; web, desktop, or server software development languages; geospatial data formats; and other technologies. These individuals also develop effective database designs, implement data conversion processes and procedures, and perform software and database quality control. This category also includes staff involved in the development and delivery of training and those with expertise in creating, editing, and teaching training content.

GIS System/Software Developer (S2) **Hourly Rate: $315**

Staff members in this labor category support the design of technical project specifications for the implementation of application software projects and database development projects. They support the day-to-day technical activities of the project team and ensure that standard system methodologies are employed. They also perform detailed software design and detailed database conversion design and are directly involved in the coding and implementation of complex and strategic portions of application software and database conversion projects. As a group, these staff members are proficient in Esri COTS software products; web, desktop, and server software development languages; geospatial data formats; and other technologies. These staff members design and develop QA/QC programs and support design and code reviews, database reviews, and other QA/QC activities throughout the project life cycle. This category of staff includes senior staff who apply subject-matter expertise to design, develop, and deliver training content and supporting technologies, leveraging adult learning methodologies.

Senior GIS System/Software Architect (S3) **Hourly Rate: $386**

Staff members in this labor category provide the overall technical vision and system architecture for large, complex systems. They support the application of sound software engineering principles and life cycle methodologies to programs/projects. These individuals are actively involved in systems architecture design, application software design, database process design, and the directing of coding development including the supervision of design and code reviews. These staff members may serve as principal investigators in focused studies or research and development projects. Individuals in this labor category have broad technical knowledge of geographic information system (GIS) applications and related information technologies and may also provide specific expertise in areas such as web-based software applications, service-oriented architectures, data warehousing, spatial analysis, and modeling. As a group, these staff members are proficient in Esri COTS software products; software and database design methodologies; web, desktop, and server software development languages; geospatial data formats; and other technologies.

GIS Consultant/Project Manager (M1) **Hourly Rate: $295**

Staff members in this labor category provide day-to-day consulting and management for contracted projects within Esri. These individuals work under the guidance of senior Esri managers described herein and support the design and implementation of project work plans. These staff members may provide consulting services to several aspects of GIS implementation. They may also conduct detailed requirements interviews, document application requirements, develop logical and physical database designs using standard engineering diagramming methodologies, design software and database QA/QC programs, and provide management oversight of daily technical activities. These staff members work with senior consulting and technical staff to design comprehensive work plans that employ standard system methodologies that define project deliverables, milestones, and realistic schedules. These individuals work with Esri administrative staff to ensure that progress and financial reporting is provided according to contract requirements. This category of staff may also consult and manage training development and delivery projects.

Senior GIS Consultant/Project Manager (M2) **Hourly Rate: $372**

Staff members in this labor category work as project managers or project advisers, providing strategic consulting and project management activities for GIS and information technology (IT) projects. These staff members have market/application domain expertise using extensive experience in GIS and related geospatial technologies to support the successful completion of a project. Consulting activities may include strategic planning, GIS workshops and seminars development, requirements definition, application and database design, and system integration. Management activities may include defining project requirements and objectives, establishing budgets and schedules, allocating staff and other resources, and managing and overseeing subcontractor activities. These individuals may also design comprehensive work plans that employ standard system methodologies that define project deliverables and milestones and realistic schedules.

Principal GIS Consultant/Program Manager (M3) **Hourly Rate: $490**

Staff members in this labor category work as program directors or project advisers, providing project vision, strategic consulting, and program management activities for GIS and IT projects. These staff members apply market/application domain expertise using extensive experience in GIS and related geospatial technologies to support the successful completion of the program. Consulting activities may include strategic planning, review and oversight of requirements definitions, application and database design, and system integration. Management activities may include defining program requirements and objectives, establishing budgets and schedules, allocating staff and other resources, and managing and overseeing subcontractor activities. Staff members in this labor category work with senior client staff in coordination with Esri senior management to resolve issues and support successful project completion.

GIS Database Specialist/Analyst (DB) **Hourly Rate: $205**

Staff members in this labor category provide database development support in creating cartographic and digital data products. These staff members have expertise that includes the performance of hard copy to digital data conversion tasks, data migration, and translation activities utilizing advanced processing techniques in ArcGIS. These individuals design, develop, and implement efficient production tools and workflows in accordance with approved project plans and design parameters.

Copyright © 2019 Esri
All rights reserved.
Printed in the United States of America.

Notice of Proprietary Information:

The information in the attached document is proprietary to Esri and contains commercial or financial information or trade secrets that are confidential and exempt from disclosure to the public under the Freedom of Information Act. This information shall not be disclosed outside of Customer's organization (except for consultants under a confidentiality obligation who are involved in the proposal evaluation process) without Esri's prior permission, and shall not be duplicated, used, or disclosed in whole or in part for any purpose other than to evaluate this proposal. If, however, a contract is awarded to Esri as a result of this information, the Customer shall have the right to duplicate, use, or disclose the data to the extent provided in the contract. This restriction does not limit the Customer's right to use information contained in this data if it is obtained from another source without restriction.

Esri, the Esri globe logo, ArcGIS, esri.com, and other Esri marks used in this document are trademarks, service marks, or registered marks of Esri in the United States, the European Community, or certain other jurisdictions. Other companies and products or services mentioned herein may be trademarks, service marks, or registered marks of their respective mark owners.

Quotation # Q-412572

Date: April 16, 2020

Customer # 119571 **Contract #**

Environmental Systems Research Institute, Inc.
380 New York St
Redlands, CA 92373-8100
Phone: (909) 793-2853 Fax: (909) 307-3049
DUNS Number: 06-313-4175 CAGE Code: 0AMS3

City of Loma Linda
Community Development
25541 Barton Rd
Loma Linda, CA 92354

ATTENTION: Dan Harker
PHONE: (909) 799 – 2852
EMAIL: dharker@lomalinda-ca.gov

To expedite your order, please attach a copy of this quotation to your purchase order.
Quote is valid from: 4/8/2020 To: 7/7/2020

Material	Qty	Unit Price	Total
153148	1	$500.00	$500.00
ArcGIS Online Creator (Formerly Level 2 Named User) Term License			
159044	1	$500.00	$500.00
ArcGIS Insights in ArcGIS Online Term License			
165533	3	$350.00	$1,050.00
ArcGIS Online Field Worker Term License			
153147	2	$100.00	$200.00
ArcGIS Online Viewer (Formerly Named User Level 1) Term License			

Esri may charge a fee to cover expenses related to any customer requirement to use a proprietary vendor management, procurement, or invoice program.

For questions contact:	Email:	Phone:
Natalie Carter	ncarter@esri.com	(909) 793-2853 x7419

The items on this quotation are subject to and governed by the terms of this quotation, the most current product specific scope of use document found at https://assets.esri.com/content/dam/esrisites/media/legal/product-specific-terms-of-use/e300.pdf, and your applicable signed agreement with Esri. If no such agreement covers any item quoted, then Esri's standard terms and conditions found at https://go.esri.com/MAPS apply to your purchase of that item. Federal government entities and government prime contractors authorized under FAR 51.1 may purchase under the terms of Esri's GSA Federal Supply Schedule. Supplemental terms and conditions found at https://www.esri.com/en-us/legal/terms/state-supplemental apply to some state and local government purchases. All terms of this quotation will be incorporated into and become part of any additional agreement regarding Esri's offerings. Acceptance of this quotation is limited to the terms of this quotation. Esri objects to and expressly rejects any different or additional terms contained in any purchase order, offer, or confirmation sent to or to be sent by buyer. Unless prohibited by law, the quotation information is confidential and may not be copied or released other than for the express purpose of system selection and purchase/license. The information may not be given to outside parties or used for any other purpose without consent from Esri. Delivery is FOB Origin.

CARTERN **This offer is limited to the terms and conditions incorporated and attached herein.**

Quotation # Q-412572

Date: April 16, 2020

Customer # 119571 **Contract #**

Environmental Systems Research Institute, Inc.
380 New York St
Redlands, CA 92373-8100
Phone: (909) 793-2853 Fax: (909) 307-3049
DUNS Number: 06-313-4175 CAGE Code: 0AMS3

City of Loma Linda
Community Development
25541 Barton Rd
Loma Linda, CA 92354

ATTENTION: Dan Harker
PHONE: (909) 799 – 2852
EMAIL: dharker@lomalinda-ca.gov

To expedite your order, please attach a copy of this quotation to your purchase order.
Quote is valid from: 4/8/2020 To: 7/7/2020

Subtotal:	$2,250.00
Sales Tax:	$0.00
Estimated Shipping and Handling (Surface Delivery):	$0.00
Contract Price Adjust:	$0.00
Total:	$2,250.00

Esri may charge a fee to cover expenses related to any customer requirement to use a proprietary vendor management, procurement, or invoice program.

For questions contact:	**Email:**	**Phone:**
Natalie Carter	ncarter@esri.com	(909) 793-2853 x7419

The items on this quotation are subject to and governed by the terms of this quotation, the most current product specific scope of use document found at https://assets.esri.com/content/dam/esrisites/media/legal/product-specific-terms-of-use/e300.pdf, and your applicable signed agreement with Esri. If no such agreement covers any item quoted, then Esri's standard terms and conditions found at https://go.esri.com/MAPS apply to your purchase of that item. Federal government entities and government prime contractors authorized under FAR 51.1 may purchase under the terms of Esri's GSA Federal Supply Schedule. Supplemental terms and conditions found at https://www.esri.com/en-us/legal/terms/state-supplemental apply to some state and local government purchases. All terms of this quotation will be incorporated into and become part of any additional agreement regarding Esri's offerings. Acceptance of this quotation is limited to the terms of this quotation. Esri objects to and expressly rejects any different or additional terms contained in any purchase order, offer, or confirmation sent to or to be sent by buyer. Unless prohibited by law, the quotation information is confidential and may not be copied or released other than for the express purpose of system selection and purchase/license. The information may not be given to outside parties or used for any other purpose without consent from Esri. Delivery is FOB Origin.

CARTERN **This offer is limited to the terms and conditions incorporated and attached herein.**

LOMA LINDA HOUSING AUTHORITY

AGENDA

REGULAR MEETING OF MAY 12, 2020

7:00 p.m. or as soon thereafter as possible

CORONAVIRUS DISEASE (COVID-19) ADVISORY

The City Council Chambers will not be open to the public

THIS MEETING WILL BE CONDUCTED VIA WEBINAR/TELECONFERENCE. Pursuant to Sec. 3 of Executive Order N–29–20 issued by Governor Newsom on March 17, 2020, this meeting will be conducted remotely via the ZOOM virtual meeting platform. In compliance with the Executive Order, and to ensure the health and safety of the public by limiting human contact that could spread the COVID–19 virus, there will be no in–person meeting location at which the public may appear. Please see the City Council Agenda for connection instructions.

Reports and Documents relating to each agenda item are on file in the Office of the City Clerk and are available for public inspection during normal business hours. The Loma Linda Branch Library is also provided an agenda packet for your convenience. The agenda and reports are also located on the City's Website at www.lomalinda-ca.gov.

Materials related to an item on this Agenda submitted to the Housing Authority Board after distribution of the agenda packet are available for public inspection in the City Clerk's Office, 25541 Barton Road, Loma Linda, CA during normal business hours. Such documents are also available on the City's website at www.lomalinda-ca.gov subject to staff's ability to post the documents before the meeting.

Persons wishing to speak on an agenda item are asked to complete an information card and present it to the City Clerk prior to consideration of the item. When the item is to be considered, please step forward to the podium, the Chair will recognize you and you may offer your comments. The Housing Authority meeting is recorded to assist in the preparation of the Minutes, and you are therefore asked to give your name and address prior to offering testimony.

The Oral Reports/Public Participation portion of the agenda pertains to items NOT on the agenda and is limited to 30 minutes; 3 minutes allotted for each speaker. Pursuant to the Brown Act, no action may be taken by the Housing Authority at this time; however, the Housing Authority Board may refer your comments/concerns to staff or request that the item be placed on a future agenda.

In compliance with the Americans with Disabilities Act, if you need special assistance to participate in this meeting, please contact the City Clerk at (909) 799-2819. Notification 48 hours prior to the meeting will enable the City to make reasonable arrangements to ensure accessibility to this meeting. Later requests will be accommodated to the extent feasible.

Agenda item requests for the May 26, 2020 meeting must be submitted in writing to the City Clerk no later than Noon, Tuesday, May 12, 2020.

A. Call To Order

B. Roll Call

C. Closed Session

D. **Items To Be Added Or Deleted**

E. **Oral Reports/Public Participation - Non-Agenda Items** (Limited to 30 minutes; 3 minutes allotted for each speaker

F. **Conflict of Interest Disclosure** - Note agenda item that may require member abstentions due to possible conflicts of interest

G. **Scheduled Items**

H. **Consent Calendar**

1. Demands Registers
2. Minutes of April 14, 2020

I. **New Business**

J. **Chair and Member Reports**

K. **Reports of Officers**

L. **Adjournment**

Loma Linda Housing Authority
Official Report

Phill Dupper, Chairman
Ronald Dailey, Vice Chairman
Rhodes Rigsby, Member
John Lenart, Member
Bhavin Jindal, Member

HOUSING AUTHORITY AGENDA: May 12, 2020

TO: Housing Authority Board

SUBJECT: Demands Register

Approved/Continued/Denied
By Housing Authority Board
Date _____

RECOMMENDATION

It is recommended that the Housing Authority Board approve the attached list of demands for payment.

Voucher List

CITY OF LOMA LINDA

04-28-2020 HA

Bank code : bofaha

Voucher	Date	Vendor	Invoice	PO #	Description/Account	Amount
2260	4/14/2020	005395 USBANK EQUIPMENT FINANCE	410671135	P-0000015920	PRINTER LEASE AGREEMENT	27.01
					Total :	**27.01**
2261	4/28/2020	005791 CENTURYLINK	91135079 HA	P-0000015960	INTERNET SERVICES AND VOIP	2.60
					Total :	**2.60**
2262	4/28/2020	006163 SEHI COMPUTER PRODUCTS, INC.	I00201500 HA	P-0000016475	ADOBE ACROBAT PRO LICENSES	204.00
					Total :	**204.00**
2263	4/28/2020	001799 STRADLING,YOCCA, CARLSON, & RAUTH	363337-0000		PROFESSIONAL/LEGAL SERVICES	298.00
			363338-0006		PROFESSIONAL/LEGAL SERVICES	476.80
					Total :	**774.80**
2264	4/28/2020	005364 TECHSTRATA	1001-25-113 HA	P-0000016442	SWITCH WARM SPARE	58.22
					Total :	**58.22**

5 Vouchers for bank code : bofaha **Bank total :** **1,066.63**

5 Vouchers in this report **Total vouchers :** **1,066.63**

Bank code : bofaha

Voucher	Date	Vendor	Invoice	PO #	Description/Account	Amount

CLAIMS VOUCHER APPROVAL

I have reviewed the above listing of payments on check nos. 2260 through 2264 for a total disbursement of $ 1,066.63, and to the best of my knowledge, based on the information provided, they are correct and are recommended for payment.

DIANA DE ANDA, Finance Director

Recommend that City Council approve for payment.

T. Jarb Thaipejr, City Manager

Approved by the City Council at their meeting held on 05-12-2020 and the City Treasurer is hereby directed to pay except as noted.

Rhodes Rigsby, Mayor

Voucher List

CITY OF LOMA LINDA

05-12-2020 HA

Bank code : bofaha

Voucher	Date	Vendor	Invoice	PO #	Description/Account	Amount
2265	5/6/2020	005395 USBANK EQUIPMENT FINANCE	413203787 HA	P-0000015920	PRINTER LEASE AGREEMENT	27.01
					Total :	**27.01**
2266	5/6/2020	006052 UNIVERSITY HOMES INC, C/O CMS	1341577		25613 PROSPECT AVE-MAY 2020 HOA I	162.00
					Total :	**162.00**
2267	5/12/2020	000266 ROBBINS & HOLDAWAY, A PROFESSIONAL CC	38928		PROFESSIONAL/LEGAL SERVICE	33.25
					Total :	**33.25**

3 Vouchers for bank code : bofaha **Bank total :** **222.26**

3 Vouchers in this report **Total vouchers :** **222.26**

CLAIMS VOUCHER APPROVAL

I have reviewed the above listing of payments on check nos. 2265 through 2267 for a total disbursement of $ 222.26, and to the best of my knowledge, based on the information provided, they are correct and are recommended for payment.

Diana DeAnda

DIANA DE ANDA, Finance Director

Recommend that City Council approve for payment.

T. Jarb Thaipejr, City Manager

Approved by the City Council at their meeting held on 05-12-2020 and the City Treasurer is hereby directed to pay except as noted.

Rhodes Rigsby, Mayor

Loma Linda Housing Authority
Official Report

Phill Dupper, Chairman
Ronald Dailey, Vice Chairman
Rhodes Rigsby, Member
John Lenart, Member
Bhavin Jindal, Member

HOUSING AUTHORITY AGENDA: May 12, 2020

TO: Housing Authority Board

SUBJECT: Minutes of April 14, 2020

Approved/Continued/Denied
By Housing Authority Board
Date _____

RECOMMENDATION

It is recommended that the Housing Authority Board approve the minutes of April 14, 2020.

Loma Linda Housing Authority

Minutes

A Regular Meeting of April 14, 2020

A regular meeting of the Loma Linda Housing Authority was called to order by Chairman Dupper at 8:11 p.m., Tuesday, April 14, 2020.

This meeting was conducted via webinar/teleconference. Pursuant to Sec. 3 of Executive Order N–29–20 issued by Governor Newsom on March 17, 2020, this meeting was conducted remotely via the ZOOM virtual meeting platform. In compliance with the Executive Order, and to ensure the health and safety of the public by limiting human contact that could spread the COVID–19 virus, there was no in–person meeting location at which the public may appear. The public was invited to participate via Zoom.

Board Members Present:	Chairman Phill Dupper, teleconference via Zoom Vice Chairman Ron Dailey, teleconference via Zoom Rhodes Rigsby, present in Council Chambers John Lenart, teleconference via Zoom Bhavin Jindal, teleconference via Zoom
Board Members Absent:	None
Others Present:	Executive Director T Jarb Thaipejr, present in Council Chambers General Counsel Richard Holdaway, teleconference via Zoom

No items were added or deleted; no public participation comments were offered upon invitation of the Chair; and no conflicts of interest were noted.

Scheduled Items

HA-2020-09 – **Consent Calendar**

Motion by Lenart, seconded by Rigsby to approve the Consent Calendar; the City Clerk called the role and the motion passed unanimously.

The Demands Register dated

- March 24, 2020 with commercial demands totaling $1,255.05;
- March 31, 2020 with commercial demands totaling $38,568.83;
- April 14, 2020 with commercial demands totaling $4,763.48.

The minutes of March 10, 2020 as presented.

The meeting adjourned at 8:13 p.m.

Approved at the meeting of

_____

Secretary

DRAFT

CITY OF LOMA LINDA

CITY COUNCIL AS SUCCESSOR AGENCY
TO THE LOMA LINDA REDEVELOPMENT AGENCY

AGENDA

REGULAR MEETING OF MAY 12, 2020

7:00 p.m. or as soon thereafter as possible

CORONAVIRUS DISEASE (COVID-19) ADVISORY

The City Council Chambers will not be open to the public

THIS MEETING WILL BE CONDUCTED VIA WEBINAR/TELECONFERENCE. Pursuant to Sec. 3 of Executive Order N–29–20 issued by Governor Newsom on March 17, 2020, this meeting will be conducted remotely via the ZOOM virtual meeting platform. In compliance with the Executive Order, and to ensure the health and safety of the public by limiting human contact that could spread the COVID–19 virus, there will be no in–person meeting location at which the public may appear. Please see the City Council Agenda for connection instructions.

> In acting in the limited capacity of Successor Agency as provided in California Health and Safety Code §§ 34173 and 34176, the City Council expressly determines, recognizes, reaffirms, and ratifies the statutory limitation on the City and the City Council's liability with regards to the responsibilities of the former Loma Linda Redevelopment Agency under AB 1X26. Nothing herein shall be construed as an action, commitment, obligation, or debt of the City itself, or a commitment of any resources, funds, or assets of the City to fund the City's limited capacity as the Successor Agency to the Loma Linda Redevelopment Agency. Obligations of the Successor Agency shall be funded solely by those funds or resources provided for that purpose pursuant to AB 1X26 and related statutes.

Reports and Documents relating to each agenda item are on file in the Office of the City Clerk and are available for public inspection during normal business hours. The Loma Linda Branch Library is also provided an agenda packet for your convenience. The agenda and reports are also located on the City's Website at www.lomalinda-ca.gov.

Materials related to an item on this Agenda submitted to the City Council after distribution of the agenda packet are available for public inspection in the City Clerk's Office, 25541 Barton Road, Loma Linda, CA during normal business hours. Such documents are also available on the City's website at www.lomalinda-ca.gov subject to staff's ability to post the documents before the meeting.

Persons wishing to speak on an agenda item, including any closed session items, are asked to complete an information card and present it to the City Clerk prior to consideration of the item. When the item is to be considered, please step forward to the podium, the Chair will recognize you and you may offer your comments. The City Council meeting is recorded to assist in the preparation of the Minutes, and you are therefore asked to give your name and address prior to offering testimony.

The Oral Reports/Public Participation portion of the agenda pertains to items NOT on the agenda and is limited to 30 minutes; 3 minutes allotted for each speaker. Pursuant to the Brown Act, no action may be taken by the City Council at this time; however, the City Council may refer your comments/concerns to staff or request that the item be placed on a future agenda.

In compliance with the Americans with Disabilities Act, if you need special assistance to participate in this meeting, please contact the City Clerk at (909) 799-2819. Notification 48 hours prior to the meeting will enable the City to make reasonable arrangements to ensure accessibility to this meeting. Later requests will be accommodated to the extent feasible.

Agenda item requests for the May 26, 2020 meeting must be submitted in writing to the City Clerk no later than Noon, Tuesday, May 12, 2020.

A. Call To Order

B. Roll Call

C. Items To Be Added Or Deleted

D. Oral Reports/Public Participation - Non-Agenda Items (Limited to 30 minutes; 3 minutes allotted for each speaker)

E. Conflict of Interest Disclosure - Note agenda item that may require member abstentions due to possible conflicts of interest

F Consent Calendar

1. Demands Register

2. Minutes of April 140, 2020

G. Adjournment

City of Loma Linda Official Report

Rhodes Rigsby, Mayor
John Lenart, Mayor pro tempore
Ovidiu Popescu, Councilman
Phillip Dupper, Councilman
Ronald Dailey, Councilman

Approved/Continued/Denied
By City Council
Date _____

SUCCESSOR AGENCY AGENDA: April 14, 2020

TO: City Council

SUBJECT: Demands Register

RECOMMENDATION

It is recommended that the City Council approve the attached list of demands for payment.

Voucher List

CITY OF LOMA LINDA

08-28-2020 SA

Bank code : bofasa

Voucher	Date	Vendor	Invoice	PO #	Description/Account	Amount
1370	4/28/2020	001799 STRADLING,YOCCA, CARLSON, & RAUTH	363340-0000		PROFESSIONAL/LEGAL SERVICES	864.20
					Total :	**864.20**

1 Vouchers for bank code : bofasa **Bank total : 864.20**

1 Vouchers in this report **Total vouchers : 864.20**

CLAIMS VOUCHER APPROVAL

I have reviewed the above listing of payments on check nos. 1370 through 1370 for a total disbursement of $ 864.20, and to the best of my knowledge, based on the information provided, they are correct and are recommended for payment.

Diana DeAnda

DIANA DE ANDA, Finance Director

Recommend that City Council approve for payment.

T. Jarb Thaipejr, City Manager

Approved by the City Council at their meeting held on 05-12-2020 and the City Treasurer is hereby directed to pay except as noted.

Rhodes Rigsby, Mayor

Voucher List

CITY OF LOMA LINDA
05-12-2020 SA

Bank code : bofasa

Voucher	Date	Vendor	Invoice	PO #	Description/Account	Amount
1371	5/12/2020	000266 ROBBINS & HOLDAWAY, A PROFESSIONAL CC	38922		PROFESSIONAL/LEGAL SERVICES	33.25
					Total :	**33.25**

1 Vouchers for bank code : bofasa — **Bank total : 33.25**

1 Vouchers in this report — **Total vouchers : 33.25**

CLAIMS VOUCHER APPROVAL

I have reviewed the above listing of payments on check nos. 1371 through 1371 for a total disbursement of $ 33.25, and to the best of my knowledge, based on the information provided, they are correct and are recommended for payment.

Diana DeAnda
DIANA DE ANDA, Finance Director

Recommend that City Council approve for payment.

T. Jarb Thaipejr, City Manager

Approved by the City Council at their meeting held on 05-12-2020 and the City Treasurer is hereby directed to pay except as noted.

Rhodes Rigsby, Mayor

City of Loma Linda Official Report

Phill Dupper, Mayor
Ronald Dailey, Mayor pro tempore
Rhodes Rigsby, Councilman
John Lenart, Councilman
Bhavin Jindal, Councilman

SUCCESSOR AGENCY AGENDA: May 12, 2020

TO: City Council

SUBJECT: Minutes of April 14, 2020

Approved/Continued/Denied
By Successor Agency
Date _____

RECOMMENDATION

It is recommended that the City Council approve the minutes of April 14, 2020.

City of Loma Linda
City Council as Successor Agency
To the Loma Linda Redevelopment Agency
Minutes
Regular Meeting of April 14, 2020

A regular meeting of the City Council as Successor Agency to the Loma Linda Redevelopment Agency was called to order by Mayor Dupper at 8:10 p.m., Tuesday, March 14, 2020.

This meeting was conducted via webinar/teleconference. Pursuant to Sec. 3 of Executive Order N–29–20 issued by Governor Newsom on March 17, 2020, this meeting was conducted remotely via the ZOOM virtual meeting platform. In compliance with the Executive Order, and to ensure the health and safety of the public by limiting human contact that could spread the COVID–19 virus, there was no in–person meeting location at which the public may appear. The public was invited to join via Zoom.

Councilmen Present:	Mayor Phill Dupper, teleconference via Zoom Mayor pro tempore Ron Dailey, teleconference via Zoom Rhodes Rigsby, present in Council Chambers John Lenart, teleconference via Zoom Bhavin Jindal, teleconference via Zoom
Councilmen Absent:	None
Others Present:	City Manager T. Jarb Thaipejr, present in Council Chambers City Attorney Richard Holdaway, teleconference via Zoom

SA-2020-05- **Consent Calendar**

Motion by Rigsby, seconded by Lenart to approve the Consent Calendar; the City Clerk called the role and the motion passed unanimously.

The Demands Registers dated:

- March 24, 2020 with commercial demands totaling $355.25;
- April 14, 2020 with commercial demands totaling $13,764.64.

The Minutes of March 10, 2020 as corrected.

The meeting adjourned at 8:11 p.m.

Approved at the meeting of

_____
City Clerk

DRAFT