LISTING OF COMMUNITIES

COMMUNITY NAME	COMMUNITY NUMBER	LOCATED ON PANELS	INITIAL NFIP MAP DATE	INITIAL FIRM DATE	MOST RECENT FIRM PANEL DATE
ADELANTO, CITY OF	060639	5125[1], 5150, 5775[1], 5780, 5785, 5790, 5795, 5805, 5815	NOVEMBER 7, 1978	APRIL 15, 1980	AUGUST 28, 2008
APPLE VALLEY, TOWN OF	060752	5175[1], 5810, 5820, 5830[1], 5835[1], 5840, 5845, 6485, 6505, 6510[1], 6515, 6520[1]	MARCH 18, 1996	MARCH 18, 1996	
BARSTOW, CITY OF	060271	3895[1], 3915, 3917, 3918, 3919, 3936, 3937[1], 3938, 3939, 3943, 4507, 4509, 4526, 4527, 4528, 4529, 4531[1], 4532, 4540[1], 4551, 4552[1]	JANUARY 17, 1975	FEBRUARY 1, 1980	
BIG BEAR LAKE, CITY OF	060731	7290, 7295, 7315, 8005, 8007, 8010, 8026, 8030[1]	SEPTEMBER 29, 1978	SEPTEMBER 29, 1978	AUGUST 28, 2008
CHINO, CITY OF	060272	8615, 8616, 8620, 9330, 9335, 9345, 9375	MARCH 18, 1996	MARCH 18, 1996	AUGUST 28, 2008
CHINO HILLS, CITY OF	060754	8600[1], 8615, 9325[1], 9330, 9335, 9340[1], 9345, 9400[1]	MARCH 18, 1996	MARCH 18, 1996	AUGUST 28, 2008
COLORADO RIVER INDIAN RESERVATION	060069	7825[1], 7850, 8525[1], 8550, 8575, 9275, 9300	MARCH 4, 1987	MARCH 4, 1987	AUGUST 28, 2008
COLTON, CITY OF	060273	8677, 8678, 8679, 8683, 8686, 8687, 8688, 8689, 8691, 8692, 8693, 8694	SEPTEMBER 17, 1980	SEPTEMBER 17, 1980	
FONTANA, CITY OF	060274	7895, 7915, 7920, 8634, 8635, 8642, 8651, 8652, 8653, 8654, 8656[1], 8657[1], 8658, 8659[1], 8665[1], 8666, 8667[1]	JUNE 21, 1974	JUNE 4, 1987	
FORT MOJAVE INDIAN RESERVATION	060743	3775, 4400, 5030	MARCH 18, 1996	MARCH 18, 1996	
GRAND TERRACE, CITY OF	060737	8687, 8689, 8691, 8693	MARCH 18, 1996	MARCH 18, 1996	AUGUST 28, 2008
HESPERIA, CITY OF	060733	6475[1], 6480, 6485, 6490[1], 6495, 6505, 6515, 7180[1], 7185[1], 7195[1], 7225, 7230[1]	SEPTEMBER 29, 1989	SEPTEMBER 29, 1989	
HIGHLAND, CITY OF	060732	7944, 7963, 7965, 7970[1], 8682, 8701, 8702, 8706, 8707, 8709, 8726, 8730, 8735	SEPTEMBER 29, 1989	SEPTEMBER 29, 1989	
LOMA LINDA, CITY OF	065042	8684, 8691, 8692, 8694, 8703, 8711, 8713[1]	MARCH 2, 1973[3]	JULY 16, 1987	
MONTCLAIR, CITY OF	060276	8605[1], 8606[1], 8608, 8615, 8616	MARCH 18, 1996	MARCH 18, 1996	AUGUST 28, 2008
NEEDLES, CITY OF	060277	4400, 5010, 5020, 5030, 5050, 5660[1], 5680[1]	JUNE 14, 1974	JULY 16, 1979	
ONTARIO, CITY OF	060278	8608, 8609, 8616, 8617, 8620, 8628, 8629, 8633, 8634, 8636, 8637, 8638, 8639, 8641, 8642, 8643[1], 9335, 9375	AUGUST 9, 1974	DECEMBER 2, 1980	
RANCHO CUCAMONGA, CITY OF	060671	7870, 7890, 7895, 7915, 8607, 8609, 8628, 8629, 8630, 8633, 8634, 8635	SEPTEMBER 5, 1984	SEPTEMBER 5, 1984	
REDLANDS, CITY OF	060279	8701, 8702, 8703, 8704, 8706, 8707, 8708, 8709, 8711, 8712, 8713[1], 8714, 8716, 8717, 8718, 8719[1], 8730, 8735, 8740	NOVEMBER 21, 1975[4]	JANUARY 3, 1979	
RIALTO, CITY OF	060280	7920, 7940, 8656[1], 8657[1], 8659[1], 8667[1], 8676, 8677, 8678, 8686, 8688	MARCH 18, 1996	MARCH 18, 1996	
SAN BERNARDINO, CITY OF	060281	7905, 7910, 7920, 7930, 7933, 7935, 7940, 7942, 7944, 7945, 7961, 7963, 7965, 7970[1], 8676, 8677, 8678, 8679, 8681, 8682, 8683, 8684, 8691, 8692, 8701, 8702, 8703	JUNE 28, 1974	JULY 16, 1979	
SAN BERNARDINO COUNTY (UNINCORPORATED AREAS)	060270	0025[1], 0050[1], 0075, 0100, 0125[1], 0150[1], 0175[1], 0200[1], 0225[1], 0250[1], 0275[1], 0300[1], 0325[1], 0350[1], 0375[1], 0400[1], 0425[1], 0450[1], 0475, 0500[1], 0525, 0550[1], 0625[1], 0650[1], 0675[1], 0700[1], 0725[1], 0750[1], 0775[1], 0800[1], 0825[1], 0850[1], 0875[1], 0900[1], 0925[1], 0950[1], 0975[1], 1000[1], 1025[1], 1200[1], 1225[1], 1250[1], 1275[1], 1300[1], 1325[1], 1350[1], 1375[1], 1400[1], 1425[1], 1450[1], 1475[1], 1500[1], 1525[1], 1725[1], 1744, 1750[1], 1763, 1775[1], 1800[1], 1825[1], 1850[1], 1875[1], 1900[1], 1925[1], 1950[1], 1975[1], 2000[1], 2025[1], 2050[1], 2075[1], 2100[1], 2125[1], 2150[1], 2175[1], 2250[1], 2275[1], 2300, 2325, 2350[1], 2375[1], 2400[1], 2425[1], 2450[1], 2475[1], 2500[1], 2525[1], 2550[1], 2575[1], 2600[1], 2625[1], 2650[1], 2675[1], 2700[1], 2725[1], 2750[1], 2775[1], 2800[1], 2825[1], 2850[1], 2875[1], 2900, 2925[1], 2950[1], 2975[1], 3000[1], 3025[1], 3050[1], 3075[1], 3100[1], 3125[1], 3150[1], 3175[1], 3200[1], 3225[1], 3250[1], 3275[1], 3300[1], 3325[1], 3350[1], 3375[1], 3400[1], 3425[1], 3450[1], 3475[1], 3480, 3485, 3500[1], 3525[1], 3550[1], 3575[1], 3600[1], 3625[1], 3650[1], 3675[1], 3700[1], 3725[1], 3750[1], 3775, 3800[1], 3825[1], 3850[1], 3875[1], 3895[1], 3900[1], 3905[1], 3910[1], 3915, 3916, 3917, 3918, 3919, 3930[1], 3935[1], 3936, 3937[1], 3938, 3939, 3941[1], 3942[1], 3943, 3944[1], 3975, 4000, 4025, 4050[1], 4075[1], 4100[1], 4125[1], 4150[1], 4175[1], 4200[1], 4225[1], 4250[1], 4275[1], 4300[1], 4325[1], 4350[1], 4375[1], 4400, 4425[1], 4450[1], 4475[1], 4500, 4505[1], 4506[1], 4507, 4508[1], 4509, 4515[1], 4520[1], 4526, 4527, 4528, 4529, 4531[1], 4532, 4533[1], 4534[1], 4540[1], 4545[1], 4551, 4552[1], 4553[1], 4554[1], 4556, 4557[1], 4558[1], 4559[1], 4565[1], 4570[1], 4600[1], 4625[1], 4650[1], 4675[1], 4700[1], 4725[1], 4750[1], 4775[1], 4800[1], 4825[1], 4850[1], 4875[1], 4900[1], 4925[1], 4950[1], 4975[1], 5000[1], 5010, 5020, 5025[1], 5050, 5075[1], 5100[1], 5125[1], 5150, 5175[1], 5200[1], 5225[1], 5250[1], 5275[1], 5300[1], 5325[1], 5350[1], 5375[1], 5400[1], 5425[1], 5450[1], 5475[1], 5500[1], 5525[1], 5550[1], 5575[1], 5600[1], 5625[1], 5650[1], 5655[1], 5660[1], 5665[1], 5670[1], 5680[1], 5685, 5690[1], 5695[1], 5705, 5715, 5750[1], 5775[1], 5780, 5785, 5790, 5795, 5805, 5810, 5815, 5820, 5830[1], 5835[1], 5845, 5875[1], 5900[1], 5925[1], 5950[1], 5975[1], 6000[1], 6050[1], 6075[1], 6100[1], 6125[1], 6150[1], 6175[1], 6200[1], 6225[1], 6250[1], 6275[1], 6300[1], 6325[1], 6330[1], 6335[1], 6340[1], 6345[1], 6355[1], 6360[1], 6365[1], 6370[1], 6400, 6425, 6450, 6475[1], 6480, 6485, 6490[1], 6505, 6510[1], 6515, 6520[1], 6550[1], 6575[1], 6600[1], 6625[1], 6650[1], 6675[1], 6800[1], 6825[1], 6850[1], 6875[1], 6900[1], 6925[1], 6950[1], 6975[1], 7000[1], 7025[1], 7050[1], 7075, 7100, 7125, 7135, 7145[1], 7155, 7160[1], 7165[1], 7170, 7180[1], 7185[1], 7190, 7195[1], 7225, 7230[1], 7235[1], 7240, 7241[1], 7242[1], 7243, 7244, 7275[1], 7280[1], 7285[1], 7290, 7295, 7305[1], 7310[1], 7315, 7320, 7350[1], 7375[1], 7400[1], 7425[1], 7450[1], 7475[1], 7500[1], 7525[1], 7550[1], 7575[1], 7600[1], 7625[1], 7650[1], 7675[1], 7700[1], 7725[1], 7750[1], 7775[1], 7800[1], 7825[1], 7850, 7860, 7870, 7880[1], 7881[1], 7882, 7883[1], 7884[1], 7890, 7895, 7901, 7905, 7910, 7915, 7920, 7930, 7933, 7935, 7940, 7942, 7944, 7945, 7955, 7956, 7960[1], 7961, 7963, 7965, 7970[1], 8000, 8005, 8007, 8010, 8015[1], 8020[1], 8026, 8030[1], 8035[1], 8040[1], 8045[1], 8075[1], 8100[1], 8105[1], 8110[1], 8115, 8120, 8130[1], 8135[1], 8140, 8145, 8175, 8180[1], 8185[1], 8190, 8195, 8225, 8250, 8275, 8300[1], 8325[1], 8350[1], 8375[1], 8400[1], 8425[1], 8450[1], 8475[1], 8500[1], 8525[1], 8550, 8575, 8615, 8616, 8634, 8635, 8642, 8651, 8652, 8653, 8654, 8658, 8659[1], 8665[1], 8666, 8667[1], 8669[1], 8678, 8679, 8682, 8686, 8687, 8688, 8691, 8693, 8694, 8703, 8704, 8707, 8709, 8711, 8712, 8713[1], 8714, 8717, 8719[1], 8726, 8730, 8735, 8740, 8745, 8755, 8760, 8765, 8770[1], 8800[1], 8825[1], 8850, 8855, 8860, 8865[1], 8870[1], 8880, 8885, 8890[1], 8895[1], 8925[1], 8930, 8935, 8940[1], 8945, 8975, 9000[1], 9025[1], 9050[1], 9075[1], 9100[1], 9125[1], 9150[1], 9175[1], 9200[1], 9225[1], 9250[1], 9275, 9300	SEPTEMBER 29, 1978	SEPTEMBER 29, 1978	
TWENTYNINE PALMS, CITY OF	060734	8175, 8180[1], 8185[1], 8190, 8195, 8225, 8925[1], 8930, 8935, 8975	SEPTEMBER 29, 1978	SEPTEMBER 29, 1978	AUGUST 28, 2008
UPLAND, CITY OF	065067	7865[1], 7870, 7890, 8605[1], 8606[1], 8607, 8608, 8609, 8630	JUNE 28, 1974	MARCH 18, 1996	
VICTORVILLE, CITY OF	065068	5125[1], 5150, 5785, 5790, 5795, 5805, 5810, 5815, 5820, 6475[1], 6480, 6485	SEPTEMBER 21, 1973	SEPTEMBER 21, 1973	
YUCAIPA, CITY OF	060739	8719[1], 8735, 8740, 8745, 8755, 8765	MARCH 18, 1996	MARCH 18, 1996	AUGUST 28, 2008
YUCCA VALLEY, TOWN OF	060750	8105[1], 8110[1], 8115, 8120, 8140, 8855, 8860, 8880	MARCH 18, 1996	MARCH 18, 1996	AUGUST 28, 2008

[1]Panel Not Printed
[2]Non-Floodprone
[3]Initial Identification Date is July 14, 1974
[4]Initial Identification Date is May 17, 1974

AREA E

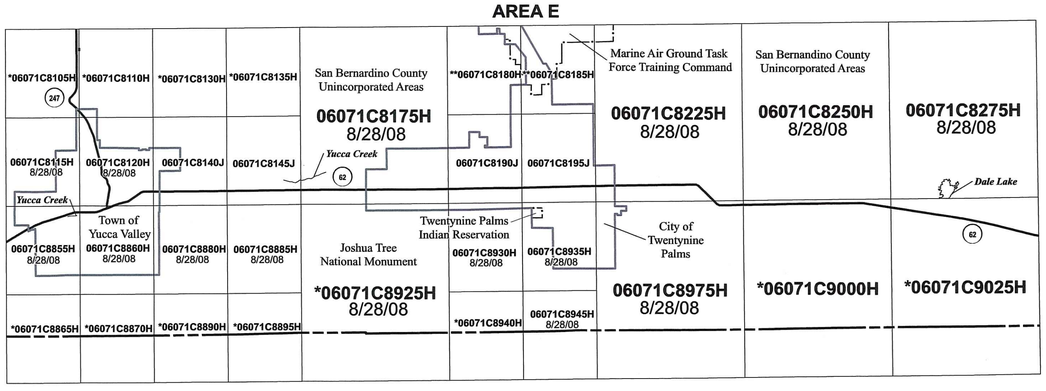

NOTE TO USER

FEMA maintains information about map features, such as street locations and names, in or near designated flood hazard areas. Requests to revise information in or near designated flood hazard areas may be provided to FEMA during the community review period, at the final Consultation Coordination Officer's meeting, or during the statutory 90-day appeal period. Approved requests for changes will be shown on the final printed FIRM.

MAP INDEX PANEL LOCATOR

AREA A SHOWN ON SHEET 1 OF 2
AREAS B THROUGH E SHOWN ENLARGED BELOW

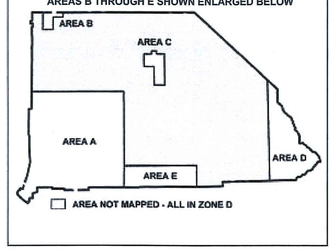

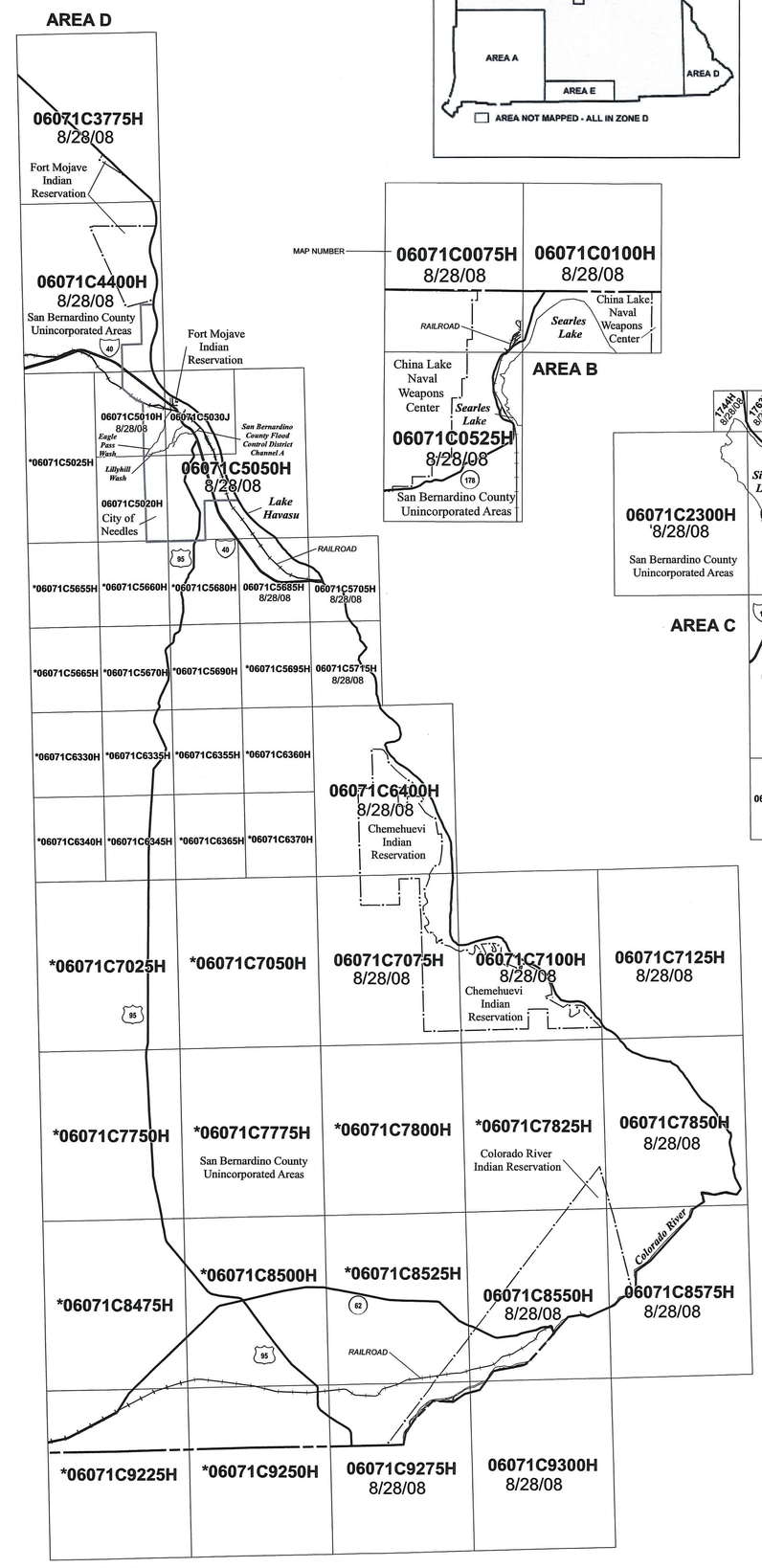

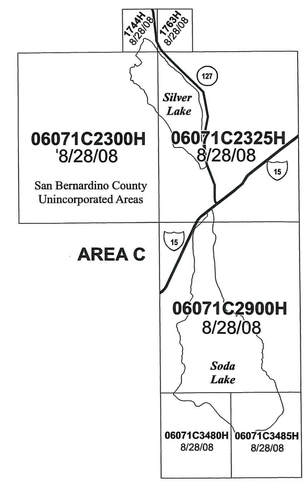

MAP DATES

This FIRM Index displays the map date for each FIRM panel at the time this Index was printed. Because this Index may not be distributed to unaffected communities in subsequent revisions, users may determine the current map date for each FIRM panel by visiting the FEMA Map Service Center website at http://msc.fema.gov or by calling the FEMA Information eXchange (FMIX) at 1-877-336-2627.

Communities annexing land on adjacent FIRM panels must obtain a current copy of the adjacent panel as well as the current FIRM Index. These may be ordered directly from the Map Service Center at the number listed above.

NOTE TO USER

Future revisions to this FIRM Index will only be issued to communities that are located on FIRM panels being revised. This FIRM Index therefore remains valid for FIRM panels dated [date] or earlier. Please refer to the "MOST RECENT FIRM PANEL DATE" column in the Listing of Communities table to determine the most recent FIRM Index date for each community.

MAP REPOSITORIES

(Maps available for reference only, not for distribution.)

ADELANTO, CITY OF:
CITY HALL
11600 AIR EXPRESSWAY
ADELANTO, CALIFORNIA 92301

APPLE VALLEY, TOWN OF:
TOWN HALL
14955 DALE EVANS PARKWAY
APPLE VALLEY, CALIFORNIA 92307

BARSTOW, CITY OF:
ENGINEERING DEPARTMENT
220 EAST MOUNTAIN VIEW STREET, SUITE A
BARSTOW, CALIFORNIA 92311

BIG BEAR LAKE, CITY OF:
CITY HALL
39707 BIG BEAR BOULEVARD
BIG BEAR LAKE, CALIFORNIA 92315

CHINO, CITY OF:
CITY HALL
13220 CENTRAL AVENUE
CHINO, CALIFORNIA 91710

CHINO HILLS, CITY OF:
CITY HALL
14000 CITY CENTER DRIVE
CHINO HILLS, CALIFORNIA 91709

COLORADO RIVER INDIAN RESERVATION:
WATER RESOURCES DEPARTMENT
26600 MOHAVE ROAD
PARKER, ARIZONA 85344

COLTON, CITY OF:
PUBLIC WORKS DEPARTMENT
160 SOUTH TENTH STREET
COLTON, CALIFORNIA 92324

FONTANA, CITY OF:
CITY HALL
ENGINEERING DEPARTMENT
8353 SIERRA AVENUE
FONTANA, CALIFORNIA 92335

FORT MOJAVE INDIAN RESERVATION:
TRIBAL ADMINISTRATIVE OFFICE
500 MERRIMAN AVENUE
NEEDLES, CALIFORNIA 92363

GRAND TERRACE, CITY OF:
CITY HALL
22795 BARTON ROAD
GRAND TERRACE, CALIFORNIA 92313

HESPERIA, CITY OF:
CITY HALL
9700 SEVENTH AVENUE
HESPERIA, CALIFORNIA 92345

HIGHLAND, CITY OF:
CITY HALL
27215 BASE LINE STREET
HIGHLAND, CALIFORNIA 92346

LOMA LINDA, CITY OF:
CITY HALL
25541 BARTON ROAD
LOMA LINDA, CALIFORNIA 92354

MONTCLAIR, CITY OF:
CITY HALL
5111 BENITO STREET
MONTCLAIR, CALIFORNIA 91763

NEEDLES, CITY OF:
CITY HALL
ENGINEERING DEPARTMENT
817 THIRD STREET
NEEDLES, CALIFORNIA 92363

ONTARIO, CITY OF:
CITY HALL
ENGINEERING DEPARTMENT PUBLIC COUNTER
303 EAST B STREET
ONTARIO, CALIFORNIA 91764

RANCHO CUCAMONGA, CITY OF:
CITY HALL
ENGINEERING DEPARTMENT PLAZA LEVEL
10500 CIVIC CENTER DRIVE
RANCHO CUCAMONGA, CALIFORNIA 91730

REDLANDS, CITY OF:
CITY HALL
35 CAJON STREET
REDLANDS, CALIFORNIA 92373

RIALTO, CITY OF:
CITY HALL
150 SOUTH PALM AVENUE
RIALTO, CALIFORNIA 92376

SAN BERNARDINO, CITY OF:
CITY HALL
300 NORTH D STREET
SAN BERNARDINO, CALIFORNIA 92418

SAN BERNARDINO COUNTY (UNINCORPORATED AREAS):
PUBLIC WORKS DEPARTMENT
WATER RESOURCES DEPARTMENT
825 EAST THIRD STREET
SAN BERNARDINO, CALIFORNIA 92415

TWENTYNINE PALMS, CITY OF:
CITY HALL
6136 ADOBE ROAD
TWENTYNINE PALMS, CALIFORNIA 92277

UPLAND, CITY OF:
CITY HALL
460 NORTH EUCLID AVENUE
UPLAND, CALIFORNIA 91786

VICTORVILLE, CITY OF:
CITY HALL
PLANNING DEPARTMENT
14343 CIVIC DRIVE
VICTORVILLE, CALIFORNIA 92393

YUCAIPA, CITY OF:
CITY HALL
34272 YUCAIPA BOULEVARD
YUCAIPA, CALIFORNIA 92399

YUCCA VALLEY, TOWN OF:
PLANNING DIVISION
MONTEREY BUSINESS CENTER
58928 BUSINESS CENTER DRIVE
YUCCA VALLEY, CALIFORNIA 92284

NFIP
NATIONAL FLOOD INSURANCE PROGRAM

MAP INDEX

FIRM
FLOOD INSURANCE RATE MAP

SAN BERNARDINO COUNTY, CALIFORNIA
AND INCORPORATED AREAS
(SEE LISTING OF COMMUNITIES TABLE)

MAP INDEX
SHEET 2 OF 2

PANELS PRINTED: 0075, 0100, 0525, 1744, 1763, 2300, 2325, 2900, 3480, 3485, 3775, 4400, 5010, 5020, 5030, 5050, 5685, 5705, 5715, 6400, 7075, 7100, 7125, 7850, 8115, 8120, 8140, 8145, 8175, 8190, 8195, 8225, 8250, 8275, 8550, 8575, 8855, 8860, 8880, 8885, 8930, 8935, 8945, 8975, 9275, 9300

(SEE SHEET 1 FOR ADDITIONAL PANELS PRINTED)

PRELIMINARY
NOV 14 2014

MAP NUMBER
06071CIND2E

MAP REVISED

Federal Emergency Management Agency

* PANEL NOT PRINTED - AREA ALL IN ZONE D
** PANEL NOT PRINTED - UNINCORPORATED AREAS ZONE D; OTHER AREAS ZONE X
*** PANEL NOT PRINTED - NO SPECIAL FLOOD HAZARD AREAS
**** PANEL NOT PRINTED - AREA OUTSIDE COUNTY BOUNDARY