CITY OF LOMA LINDA

CITY COUNCIL AGENDA

REGULAR MEETING OF MAY 13, 2014

A regular meeting of the City Council of the City of Loma Linda is scheduled to be held Tuesday, May 13, 2014 in the City Council Chamber, 25541 Barton Road, Loma Linda, California. *Pursuant to Municipal Code Section 2.08.010, study session or closed session items may begin at 5:30 p.m. or as soon thereafter as possible. The public meeting begins at 7:00 p.m.*

Reports and Documents relating to each agenda item are on file in the Office of the City Clerk and are available for public inspection during normal business hours. The Loma Linda Branch Library is also provided an agenda packet for your convenience. The agenda and reports are also located on the City's Website at www.lomalinda-ca.gov.

Materials related to an item on this Agenda submitted to the City Council after distribution of the agenda packet are available for public inspection in the City Clerk's Office, 25541 Barton Road, Loma Linda, CA during normal business hours. Such documents are also available on the City's website at www.lomalinda-ca.gov subject to staff's ability to post the documents before the meeting.

Persons wishing to speak on an agenda item, including any closed session items, are asked to complete an information card and present it to the City Clerk prior to consideration of the item. When the item is to be considered, please step forward to the podium, the Chair will recognize you and you may offer your comments. The City Council meeting is recorded to assist in the preparation of the Minutes, and you are therefore asked to give your name and address prior to offering testimony.

The Oral Reports/Public Participation portion of the agenda pertains to items NOT on the agenda and is limited to 30 minutes; 3 minutes allotted for each speaker. Pursuant to the Brown Act, no action may be taken by the City Council at this time; however, the City Council may refer your comments/concerns to staff or request that the item be placed on a future agenda.

In compliance with the Americans with Disabilities Act, if you need special assistance to participate in this meeting, please contact the City Clerk at (909) 799-2819. Notification 48 hours prior to the meeting will enable the City to make reasonable arrangements to ensure accessibility to this meeting. Later requests will be accommodated to the extent feasible.

A recess may be called at the discretion of the City Council.

Agenda item requests for the JUNE 10, 2014 meeting must be submitted in writing to the City Clerk no later than NOON, MONDAY, MAY 26. 2013

A. Call To Order

B. Roll Call

C. Closed Session (6:00 p.m.) – Public employee Evaluation - City Manager (Government Code Section 54957)

7:00 Reconvene

D. Invocation and Pledge of Allegiance – Councilman Lenart (In keeping with long-standing traditions of legislative invocations, this City Council meeting may include a brief, non-sectarian invocation. Such invocations are not intended to proselytize or advance any one, or to disparage any other, faith or belief. Neither the City nor the City Council endorses any particular religious belief or form of invocation.)

E. Items To Be Added Or Deleted

F. Oral Reports/Public Participation - Non-Agenda Items (Limited to 30 minutes; 3 minutes allotted for each speaker)

G. Conflict of Interest Disclosure - Note agenda item that may require member abstentions due to possible conflicts of interest

H. Scheduled And Related Items

1. **Public Hearing** – Appeal of Planning Commission decision to declare that a public nuisance exists at APN 0281-091-22 (24800 Redlands Blvd), APN 0281-091-32 (24816 Redlands Blvd), and APN 0281-091-40 (24818 Redlands Blvd.) (Continued from April 8, 2014) **[Community Development]**

I. Consent Calendar

2. Demands Register

3. Minutes of April 8 and 22, 2014

4. April 2014 Treasurer's Report

5. Council Bill #R-2014-28 – Approving Final Parcel Map 19540 (West Side of Richardson Street/I-10 Freeway), completing the property exchange between Sagemont LLC and the City approved March 2014 **[Assistant City Manager]**

6. Agreement between the City of Loma Linda and the City of Grand Terrace for IT Services **[Assistant City Manager]**

7. Council Bill #R-2014-15 – Establishing maximum refuse collection and disposal rates effective July 1, 2014 **[Public Works]**

8. Landscape Maintenance District No. 1 Annual Report –Fiscal Year 2014-2015 **[Public Works]**

   a. Council Bill #R-2014-16 - Ordering preparation of the Annual Report
   b. Council Bill #R-2014-17 - Preliminarily approving the Annual Report
   c. Council Bill #R-2014-18 - Setting the public hearing for June 10, 2014

9. Street Light Benefit Assessment District Annual Report – Fiscal Year 2014-2015 **[Public Works]**

   a. Council Bill #R-2014-19 - Ordering preparation of the Annual Report
   b. Council Bill #R-2014-20 - Preliminarily approving the Annual Report
   c. Council Bill #R-2014-21 - Setting the public hearing for June 10, 2014

10. Amendment No. 1 to Contract R10200 among the San Bernardino County Transportation Authority (SANBAG), the Cities of Loma Linda and San Bernardino, and the Inland Valley Development Agency for right-of-way and construction phases of the I-10/Tippecanoe Avenue Interchange **[Public Works]**

11. Supplemental appropriation and expenditure of $106,000.00 for Stewart Street Widening Project **[Public Works]**

J. **Old Business**

12. Council Bill #O-2014-07 (Second Reading/Roll Call Vote) – Amending the Official Zoning Map for 36.9 acres at 26001 Redlands Boulevard from EVC-Special District (EVC-SD) to EVC-Special District-Planned Development (EVC-SD-PD) – VA Outpatient Health Care Services Facility **[Community Development]**

K. **New Business**

13. Joint meeting of the City Council and Housing Authority regarding Fiscal Year 2014-2015 Budget **[City Manager/Finance Director]**

    a. Presentation of proposed FY 2014-2015 Budget **[Finance]**
    b. Budget Committee Recommendations
    c. Council Bill #R-2014-22 – Approving the 2014-2015 adjusted appropriations limit
    d. Investment Policy
    e. Five-Year Capital Improvement Program (CIP)
    f. COPS Grant Expenditure Plan
    g. Schedule "A" pertaining to contract with Sheriff's Department
    h. Council Bill #R-2014-23 – Approving an increase to reserve fund balance
    i. Council Bill #R-2014-24 - Adopting the 2014-2015 fiscal year budget
    j. LLHA Bill #R-2014-01 – Adopting the 2014-2015 fiscal year budget

L. **Reports of Councilmen** (This portion of the agenda provides City Council Members an opportunity to provide information relating to other boards/commissions/committees to which City Council Members have been appointed).

M. **Reports Of Officers** (This portion of the agenda provides Staff the opportunity to provide informational items that are of general interest as well as information that has been requested by the City Council).

14. City Manager Oral Report regarding status of Stewart Street Widening, Underpass, Pedestrian Bridge Project

15. City Clerk Report regarding seating of Councilmen-Elect Dailey and Dupper

N. **Adjournment**

City of Loma Linda Official Report

Rhodes Rigsby, Mayor
Ovidiu Popescu, Mayor pro tempore
Ronald Dailey, Councilman
Phillip Dupper, Councilman
John Lenart, Councilman

Approved/Continued/Denied
By City Council
Date _____

COUNCIL AGENDA: May 13, 2014

FROM: Konrad Bolowich, Assistant City Manager

SUBJECT: **Appeal of Findings of Nuisance and Notice to Abate At: APN 0281-091-22 (24800 REDLANDS BLVD), APN 0281-091-32 (24816 REDLANDS BLVD), APN 0281-091-40 (REDLANDS BLVD.)**

ITEM

Staff is forwarding a request by the property owner to appeal a finding of nuisance and notice to abate at the above reverenced property.

BACKGROUND

The above referenced properties are contiguous parcels located within the EVC General Commercial Zone. There is one existing non-conforming residence, one building in use as a commercial book store, and two buildings not in current use or occupancy.

Between September 22, 1992 and September 28, 1993 a hearing was held and continued multiple times to declare the subject property a nuisance. The continuances allowed the property owner and the City to develop a cooperation agreement resulting in a two phased plan to remediate the issues. Phase I of the agreement was completed. However, it appears that phase II was not completed as the property owner never obtained a Redevelopment Agency grant for repairs, and did not complete replacement of the fencing on the south side of the property. On-site inspections were not allowed by the property owner as required by the agreement. The prior agreement does not give the property owner any right to maintain the violations that currently exist.

In 2012, annual city wide spring weed abatement inspections identified the property as having numerous fire code and vegetation related violations. A follow up inspection on or about August 22, 2012 identified the property as having multiple Fire Code, Health and Safety Code, Zoning, and nuisance violations.

Between August 22, 2012 and April 03, 2013, City Staff attempted to develop an action plan with the property owner to remediate the issues; however the property owner has not been able to agree on an action plan to remediate the violations found upon the premises.

On April 1, 2013, the Fire Department sent a Notice to Clean Property, and on April 3, 2013, A Notice of Violation was sent to the property owner delineating the known violations and requesting compliance with the Municipal Code.

The property owner contacted the City on April 14, 2013, and informed Staff that he would be contracting a vendor to begin remediation of the tree and vegetation related issues on April 22, 2013. In light of remediation attempts by the property owner, all enforcement efforts were suspended pending a re-inspection of the property to determine which issues remained and to develop an action plan to complete remediation. The re-inspection was scheduled for May 29. 2013.

City Staff attempted to re-inspect the property on the morning of May 29, 2013 and was denied entry to the premises or access to any of the buildings. It was however observed that unpermitted electrical work had been completed in the book store and unpermitted roof repairs were made to one of the vacant buildings. In light of the inability or refusal of the property owner to show that remediation had properly occurred, Staff resumed enforcement efforts and violations were sent to the owners of record.

On July 2, 2013 Staff scheduled a re-inspection of the property with the owner. Representatives from Building, Fire, Code, and Community Development were present. Staff was led around the perimeter of the property, but not allowed to enter the property or buildings to confirm what, if any, remediation had occurred. Staff attempted to develop a remediation plan with the owner relative to the violations that were still visible, and were unable to come to an agreement as to actions to be taken.

On July 17, 2013 a public hearing was held in front of the Planning Commission to determine if a public nuisance exists at APN# 0281-091-22 (24800 Redlands Blvd), APN# 0281-091-32 (24816 Redlands Blvd), and APN# 0281-091-40 (24818 Redlands Blvd) and to find that there is sufficient cause to abate the nuisance. The Planning Commission heard a presentation from City Staff as well as from the property owner, and found that a public nuisance did exist at the above location. A finding of nuisance and notice to abate was issued by the Planning Commission with specific findings, remediations, and dates to accomplish such remediations as follows;

- That the abatement of all violations be commenced by **July 22, 2013.**
- That all dead, and overgrown vegetation, trash and debris, and inoperative vehicles be removed or remediated and that all necessary permits be obtained and inspections relating to this activity be completed by **August 26, 2013.**
- That all necessary building permits be obtained, and inspections be completed for unpermitted roofing and electrical work, and that all unsafe, exposed wiring and open junction boxes be remediated, or shown to be disconnected from power sources and are marked accordingly, and that all necessary permits be obtained and inspections relating to this activity be completed by **September 30, 2013**.
- That all outdoor storage of building materials, broken and damaged tools, and industrial and commercial goods be removed from the property and that all necessary permits be obtained and inspections relating to this activity be completed by **November 4, 2013**.
- That dilapidated and damaged structures are repaired or removed, and that all remaining violations be remediated, and that all necessary permits be obtained and inspections relating to this activity be completed by **February 3, 2014**.

On August 20, 2013 the property owner requested an appeal of the finding of public nuisance as allowed in LLMC 9.12.080 and to be conducted as per LLMC 02.08.030. The property owner requested that the appeal be delayed until the November City Council meeting as he would be out of the state and unable to attend any meeting prior to the November meeting.

Between August 20, 2013 and November 6, 2013 the Property owner has made efforts to remediate some of the violations. Permits were obtained and inspections occurred to resolve the

unpermitted electrical work on the Book Store, the vehicle damage to the west building, the suspected inoperative vehicles, and the termite damage.

On October 28, 2013 the property owner provided information that allowed the City to locate the cooperation agreement. All items covered by the cooperation agreement were considered remediated.

During the week of December 2, 2013, Staff was permitted access to the property and is in the process of determining an action plan to remediate the outstanding issues.

In the week of January 6, 2013, staff and the property owner are completing a schedule for remediation.

The property owner was to complete remediation of vegetation related issues on January 19, 2014. There was some work performed on that date, however, the work was incomplete and did not remediate any of the outstanding issues to completion. The lack of compliance was addressed with the counsel for the owner. On February 3, counsel for the property owner filed an appeal of the nuisance findings based upon California Fire Code section 108.2, claiming:

- That the intent of this code or the rules legally adopted hereunder have been incorrectly interpreted
- That the provisions of the code do not fully apply, or
- That an equivalent method of protection or safety is proposed.

The Fire Code Appeals Board met on April 9 2014 and delivered findings determining that if certain actions are implemented, there would not be a fire hazard.

It is unknown at this time if the actions have been completed as City Staff has not been given an opportunity to enter the property and inspect for compliance.

ENVIRONMENTAL

There is no environmental impact

FINANCIAL IMPACT

There are unknown financial impacts to the City. Forced remediation and abatement will incur an unknown direct cost to the City and such cost will be liened against the property. Such a lien could remain on the property until it is sold at some future date. There are currently fines related to code enforcement citations which are pending.

CONCLUSION

The Fire Code Appeal Board recommended that certain action be taken to eliminate the fire risk. At this time it is unknown if the actions have been taken as staff has not been given an opportunity to enter the property to inspect for compliance. The property is out of compliance and should be declared a nuisance until such point as remediations and inspection of the remediations have been completed.

City of Loma Linda Official Report

Rhodes Rigsby, Mayor
Ovidiu Popescu, Mayor pro tempore
Ronald Dailey, Councilman
Phillip Dupper, Councilman
John Lenart, Councilman

COUNCIL AGENDA:	May 13, 2014
TO:	City Council
VIA:	T. Jarb Thaipejr, City Manager
FROM:	Pamela Byrnes-O'Camb, City Clerk
SUBJECT:	Minutes of April 8 and 22, 2014

Approved/Continued/Denied
By City Council
Date _____

RECOMMENDATION

It is recommended that the City Council approve the Minutes of April 8 and 22, 2014.

City of Loma Linda

City Council Minutes

Regular Meeting of April 8, 2014

An adjourned regular meeting of the City Council was called to order by Mayor Rigsby at 7:07 p.m., Tuesday, April 8, 2014, in the City Council Chamber, 25541 Barton Road, Loma Linda, California.

Councilmen Present:	Mayor Rhodes Rigsby Mayor pro tempore Ovidiu Popescu Phill Dupper John Lenart
Councilman Absent:	Ron Dailey
Others Present:	City Manager T. Jarb Thaipejr City Attorney Richard E. Holdaway

Councilman Dupper led the invocation and Pledge of Allegiance. No items were added or deleted no public participation comments were offered upon invitation of the Mayor; and no conflicts of interest were noted.

Scheduled And Related Items

CC-2014-049 - **Presentation of proclamation to Capt. Dorsey of the Sheriff's Department on behalf of International Footprint Association Inland Empire Chapter 67 declaring week of May 12, 2014 as "Blue Ribbon Week" in support of the men and women of law enforcement**

Mayor Rigsby summarized the proclamation and presented it to Capt. Dorsey, who acknowledged Council Members.

CC-2014-050 - **Presentation of proclamation declaring April 2014 DMV/Donate Life California Month**

Mayor Rigsby summarized the proclamation and presented it to a representative of DMV Donate Life California.

CC-2014-051 - **Public Hearing – Council Bill #R-2014-12** - Agreement with Mansfield Oil Company of Gainesville, Inc. (Economic Incentive Agreement) pertaining to subsidy payments to Mansfield subject to satisfaction of conditions contained in the Agreement

The public hearing was opened and Assistant City Manager Bolowich presented the report into evidence, stating that Mansfield Oil was operating a facility in the Corporate Business Center, and approached the City to continue the operation in Loma Linda and to designate Loma Linda as the operational sole point of sales in California.

He went on to say that the public hearing was published pursuant to Government Code Section 53083 in a newspaper of general circulation that served the City; the Mansfield operation was expected to add and maintain 15 jobs in the community; the retention agreement would allow additional revenue to the City of approximately $442,000 per year.

No other public testimony was offered and the public hearing was closed.

Motion by Popescu, seconded by Dupper and unanimously carried to adopt Council Bill #R-2014-12. Councilman Dailey absent.

Resolution No. 2807

A Resolution of the City Council of the City of Loma Linda approving an economic incentive agreement by and between the City of Loma Linda and Mansfield Oil Company of Gainesville, Inc.

CC-2014-052 - **Public Hearing – Appeal of Planning Commission** decision to declare that a public nuisance exists at APN 0281-091-22 (24800 Redlands Blvd), APN 0281-091-32 (24816 Redlands Blvd), and APN 0281-091-40 (24818 Redlands Blvd.) (Continued from February 11, 2014)

The public hearing was opened and Assistant City Manager Bolowich presented the report into evidence, stating that the Fire Marshall's Appeals Board conducted its hearing and arrived at conclusions relating to the fire issues; remaining issues related to resolution of the remaining remedial matters. He then recommended that the public hearing be continued to May 13.

James Krausz, legal counsel to property owner Lubinsky also spoke, stating that the process was to establish mutual expectations; that the City Council and staff were dedicated people; that the four items were presented to the Fire Appeals Board; that all of the other original findings have previously been separated by the City as no longer controversial and asked for clarification.

Assistant City Manager Bolowich indicated that inspection of the items would occur prior to the next City Council meeting.

No one else spoke.

Motion by Lenart, seconded by Popescu and unanimously carried to continue the public hearing to May 13. Councilman Dailey absent.

CC-2014-053 - **Consent Calendar**

Staff responded to questions.

Motion by Dupper, seconded by Lenart and unanimously carried to approve the following items. Councilman Dailey absent.

The Demands Register dated March 25, 2014 with commercial demands totaling $893,609.70.

The Demands Register dated March 31, 2014 with commercial demands totaling $296,430.03.

The Demands Register dated April 8, 2014 with commercial demands totaling $427,602.11 and payroll demands totaling $224,069.93.

The Minutes of March 11 and 20, 2014 as presented.

The March 2014 Treasurer's Report for filing.

Accept as complete and authorize recordation of a Notice of Completion for Installation of a Fire Alarm System Upgrade at City Corporation Yard – Facilities Protection Services, contractor.

Council Bill #R-2014-14.

Resolution No. 2807

A Resolution of the City of Loma Linda, California electing to be subject to Public Employees' Medical and Hospital Care Act and fixing the employer's contribution at an amount equal to or greater than that prescribed by Government Code Section 22892(b)

Appropriation of $70,000.00 for legal fees related to Department of Finance litigation and personnel.

The Cooperation Agreement For Community Development and Planning Grants for Fiscal Years 2015-16, 2016-17, 2017-18 and Subsequent .Automatic Renewals, Unless Terminated.

Appropriate $735,800 from Regional Traffic Development Impact fund balance for Phase II of the Project Baseline Agreement for I/10-Tippecanoe/Anderson Interchange Improvement between City of Loma Linda, City of San Bernardino, Inland Valley Development Agency, San Bernardino Associated Governments, California Transportation Commission and California Department of Transportation.

Modifications to specifications for Loma Linda Connected Community Program.

Council Bill #R-2014-13.

Resolution No. 2808

A Resolution of the City Council of the City of Loma Linda, objecting to the sale of certain Tax Defaulted Property within the City of Loma Linda (APN 0293-341-49) – Chapter 8, Sale No. 364

Waste Delivery Agreement between the County and the City relating to a Contract Rate Change effective July 1, 2014.

Request from the Chamber of Commerce for street closures and other City support for the Annual Community Parade and Fair, Sunday, October 19, 2014

Waiver of Special Events Fee for (a) Loma Linda University Church – Ukids Ministry – Animal Vespers Program and (b) .St. Joseph the Worker Catholic Church – Easter Traffic Control

Confirmation of Professional Services Agreements and pass through fees paid by the applicant to cover costs of contract planning services

a. Kunzman Associates, Inc. to provide peer reviewed technical studies for the Loma Linda Veterans Outpatient Clinic and pass through fee of $30,925.00
b. Plans Plus/P+ to prepare the Environmental Analysis including associated technical studies for the Loma Linda Veterans Outpatient Clinic and pass through fee of $21,440.00
c. Lilburn Corporation to prepare the Environmental Analysis including associated technical studies for the Integrated Campus Master Plan and pass through fee of $154,880.00
d. Lilburn Corporation to prepare the Environmental Analysis including associated technical studies for the Ronald McDonald House expansion and pass through fee of $31,500.00

Reports of Councilmen

Councilman Dupper reported on a recent trip to Washington D.C. and in particular Mt. Vernon; that Washington's farewell speech as president where he admonished that we need to act like civil servants rather than dictators is read at the start of Congress each year.

The meeting adjourned at 7:41 p.m.

Approved at the meeting of

_____
City Clerk

City of Loma Linda
Official Report

Rhodes Rigsby, Mayor
Ovidiu Popescu, Mayor pro tempore
Ronald Dailey, Councilman
Phillip Dupper, Councilman
John Lenart, Councilman

Approved/Continued/Denied
By City Council
Date _____

COUNCIL AGENDA: May 13, 2014

TO: City Council

VIA: T. Jarb Thaipejr, City Manager

FROM: Diana De Anda, Finance Director/City Treasurer

SUBJECT: April 2014 Treasurer's Reports

RECOMMENDATION

It is recommended that the City Council receive the report for filing.

CITY OF LOMA LINDA
COMPOSITION OF CASH
APRIL 2014

DEMAND DEPOSIT ACCOUNTS				
CITY - BANK OF AMERICA - MAIN CHECKING ACCOUNT				$ 1,215,978.62
Outstanding Checks as of month-end				(314,182.19)
CITY - MAIN CHECKING ACCOUNT AVAILABLE BALANCE				$ 901,796.43
BANK OF AMERICA - PAYROLL				$ 25,068.09
HOUSING AUTHORITY - BANK OF AMERICA - CHECKING ACCOUNT				71,799.41
Outstanding Checks as of month-end				(813.89)
HOUSING AUTHORITY - CHECKING ACCOUNT AVAILABLE BALANCE				$ 70,985.52
SUCCESSOR AGENCY - BANK OF AMERICA - CHECKING ACCOUNT				52,761.69
Outstanding Checks as of month-end				(41.56)
SUCCESSOR AGENCY - CHECKING ACCOUNT AVAILABLE BALANCE				$ 52,720.13
DEMAND DEPOSIT ACCOUNTS - TOTAL				$ 1,050,570.17
INVESTMENTS	**YIELD**			
LOCAL AGENCY INVESTMENT FUND (LAIF)				
CITY	0.233%		$ 22,732,348.63	
SUCCESSOR RDA	0.233%	1,827,433.26		
SUCCESSOR RDA -Bond Proceeds		4,606,909.34		
SUCCESSOR RDA -Total			6,434,342.60	
HOUSING AUTHORIT	0.233%		170,319.14	
INVESTMENTS TOTALS				$ 29,337,010.37
OTHER CASH				
IMPREST ACCOUNT			$ 500.00	
CASH ON HAND			1,350.00	
OTHER CASH TOTAL				$ 1,850.00
CASH AND INVESTMENTS - GRAND TOTAL				30,389,430.54
PREVIOUS MONTH				29,716,416.30
CHANGE +/(-)				$ 673,014.24

All investments are in accordance with the City Investment Policy, and as such, sufficient funds are available to meet the cash flow requirements of Loma Linda, including the next thirty days' obligations. City and Agency funds are pooled.

Diana DeLanda
Treasurer

CITY OF LOMA LINDA
MONTHLY TREASURER'S REPORT 04/13 - 04/14

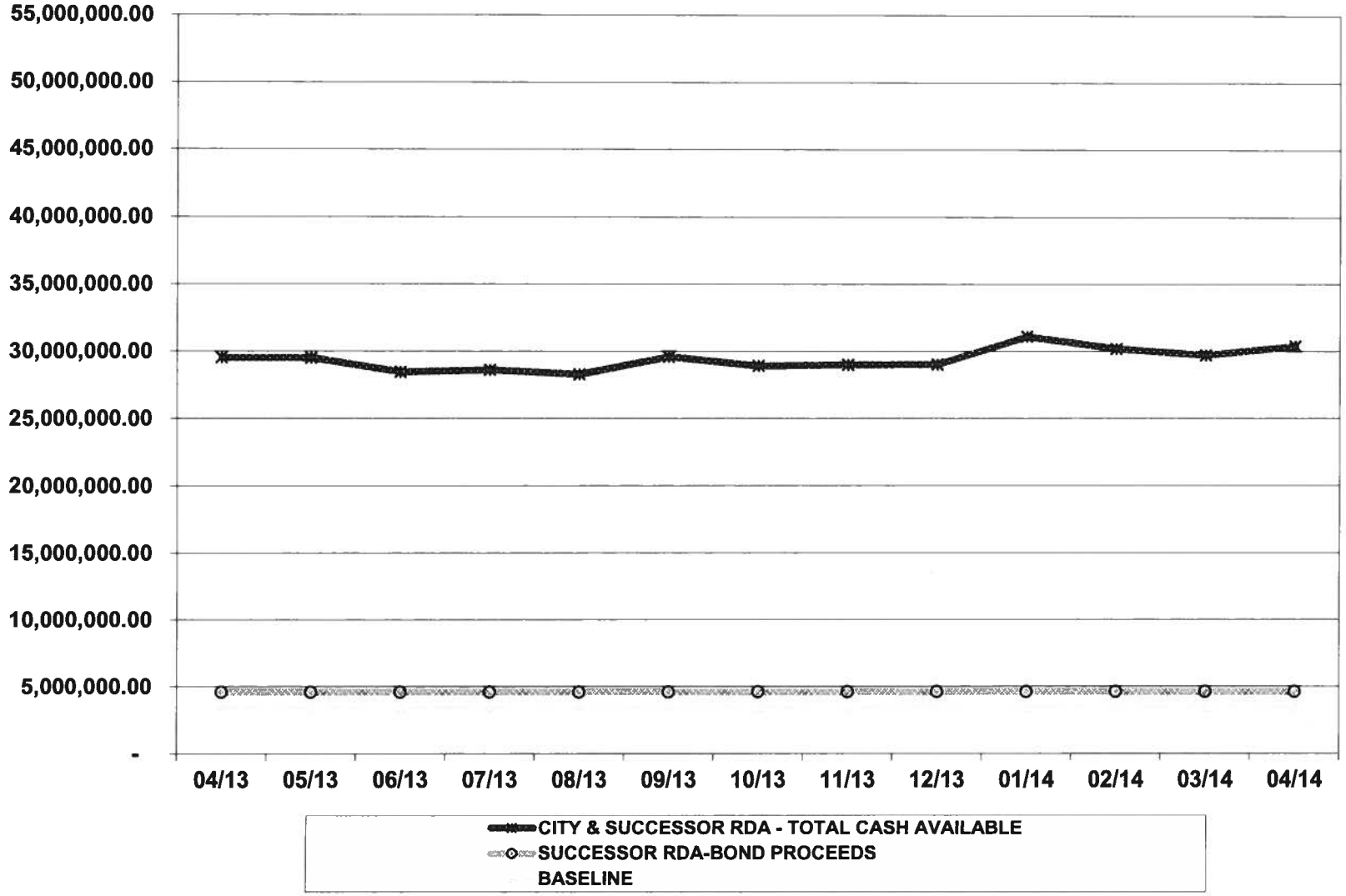

City of Loma Linda Official Report

Rhodes Rigsby, Mayor
Ovidiu Popescu, Mayor pro tempore
Ronald Dailey, Councilman
Phillip Dupper, Councilman
John Lenart, Councilman

COUNCIL AGENDA: May 13, 2014

Approved/Continued/Denied
By City Council
Date _____

TO: City Council

FROM: Konrad Bolowich, Assistant City Manager

SUBJECT: Council Bill #R-2014-28, approving Final Parcel Map No. 19540 (Property exchanged between Sagemont Loma Linda LLC and the City

RECOMMENDATION

It is recommended that the City Council adopt Council Bill #R-2014-28, approving Parcel Map 19540.

BACKGROUND

The City owns a parcel of approximately 77,000 sf at the intersection of Richardson St. and Interstate 10 (APN 0281-162-31). 2,000 sf of the site is dedicated to a City well site, and leased cellular facilities. The remainder of the site is landlocked and has limited access adjacent roadways.

Sagemont LLC owns a highly irregularly shaped parcel (APN 0281-152-37), and one undevelopable parcel (APN 0281-162-38) between Redlands Blvd. and Interstate 10, abutting the existing motorcycle dealership to the west, and extending in irregular extensions to Richardson St to the east. The majority of the site is entitled for a Holiday Inn Express Hotel.

Both of the exchange sites are undevelopable in their current configuration. Parcel Map 19540 completes the exchange of properties per the Agreement between the parties approved in March 2014 and defines new lot lines as a result of the property exchange.

ANALYSIS

On December 9, 2013 Benefiel Appraisal Service made an assessment of the relative values of the properties to be exchanged and concluded that the "the parcels are essentially equal in value with any difference being nominal"

The exchanged properties would allow each party to create lots having development potential for future projects. Sagemont LLC has expressed interest in developing a second hospitality use on the site. The City has the opportunity to use its site for municipal services, or to dispose of the site for future development.

ENVIRONMENTAL

There is no environmental impact

FINANCIAL IMPACT

The proposed cost is estimated at $5,000.00 for City's portion of title insurance. This is an unbudgeted cost and would have to be appropriated from reserves to account number 01-1940-1860

Attachments: Council Bill #R-2014-28
Parcel Map 19540 Boundary Establishment

CC AGENDA ITEM 5

RESOLUTION NO.

A RESOLUTION OF THE CITY COUNCIL OF THE CITY OF LOMA LINDA, APPROVING FINAL PARCEL MAP 19540 (west side of Richardson Street, north of Redlands Boulevard)

WHEREAS, the purpose of this map is to combine existing lots and to exchange properties between the Sagemont Loma Linda LLC and The City of Loma Linda.; and

WHEREAS, Parcel Map 19540 has been filed with the Public Works Department and has been checked for technical correctness and requirements of the Subdivision Map Act; and

WHEREAS, there are no off-site improvements associated with this map; and

WHEREAS, no additional Right-of-Way is offered for dedication to the City; and

WHEREAS, the City Council has authorized Staff to complete the exchange of properties;

NOW, THEREFORE, BE IT RESOLVED that the City Council of the City of Loma Linda hereby approves a tentative parcel map waiver and approves Final Parcel Map 19540.

PASSED, APPROVED AND ADOPTED this 13th day of Amy 2014 by the following vote:

Ayes:
Noes:
Absent:

_____
Rhodes Rigsby, Mayor

ATTEST:

_____
Pamela Byrnes-O'Camb, City Clerk

IN THE CITY OF LOMA LINDA, COUNTY OF SAN BERNARDINO, STATE OF CALIFORNIA

PARCEL MAP NO. 19540

SHEET 3 OF 3
APRIL 2014

BEING A SUBDIVISION OF A PORTION OF LOT 3, BLOCK 72, RANCHO SAN BERNARDINO, AS PER PLAT RECORDED IN THE OFFICE OF THE COUNTY RECORDER OF SAID COUNTY.

GOODMAN AND ASSOCIATES
DOUGLAS L. GOODMAN R.C.E. 28500

EASEMENTS

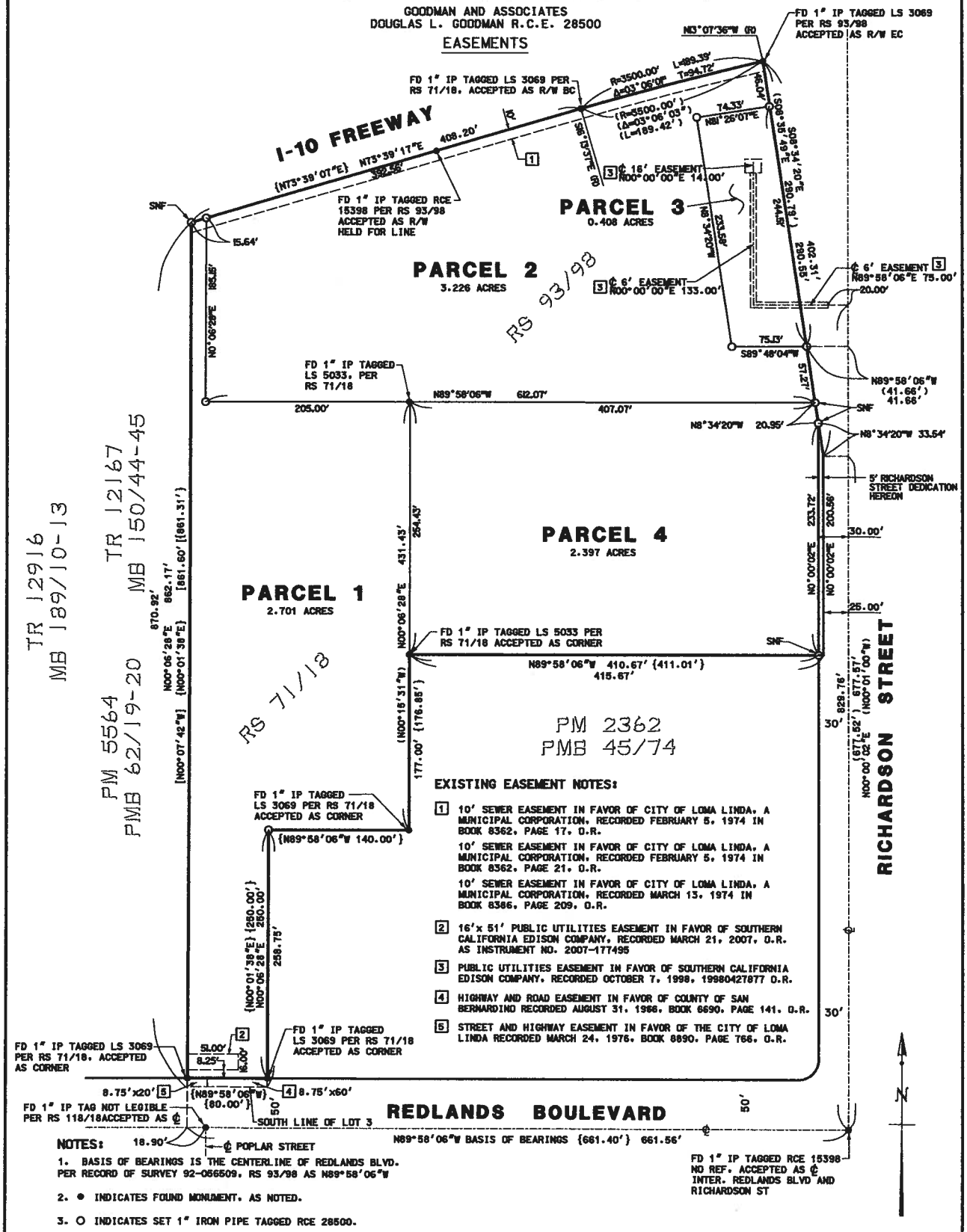

EXISTING EASEMENT NOTES:

1. 10' SEWER EASEMENT IN FAVOR OF CITY OF LOMA LINDA, A MUNICIPAL CORPORATION, RECORDED FEBRUARY 5, 1974 IN BOOK 8362, PAGE 17, O.R.
   10' SEWER EASEMENT IN FAVOR OF CITY OF LOMA LINDA, A MUNICIPAL CORPORATION, RECORDED FEBRUARY 5, 1974 IN BOOK 8362, PAGE 21, O.R.
   10' SEWER EASEMENT IN FAVOR OF CITY OF LOMA LINDA, A MUNICIPAL CORPORATION, RECORDED MARCH 13, 1974 IN BOOK 8386, PAGE 209, O.R.
2. 16'x 51' PUBLIC UTILITIES EASEMENT IN FAVOR OF SOUTHERN CALIFORNIA EDISON COMPANY, RECORDED MARCH 21, 2007, O.R. AS INSTRUMENT NO. 2007-177495
3. PUBLIC UTILITIES EASEMENT IN FAVOR OF SOUTHERN CALIFORNIA EDISON COMPANY, RECORDED OCTOBER 7, 1998, 19980427877 O.R.
4. HIGHWAY AND ROAD EASEMENT IN FAVOR OF COUNTY OF SAN BERNARDINO RECORDED AUGUST 31, 1966, BOOK 6690, PAGE 141, O.R.
5. STREET AND HIGHWAY EASEMENT IN FAVOR OF THE CITY OF LOMA LINDA RECORDED MARCH 24, 1976, BOOK 8890, PAGE 766, O.R.

NOTES:

1. BASIS OF BEARINGS IS THE CENTERLINE OF REDLANDS BLVD. PER RECORD OF SURVEY 92-056509, RS 93/98 AS N89°58'06"W
2. ● INDICATES FOUND MONUMENT, AS NOTED.
3. ○ INDICATES SET 1" IRON PIPE TAGGED RCE 28500.
4. ( ) INDICATES RECORD DATA PER RECORD OF SURVEY 92-056509, RS 93/98
5. | | INDICATES RECORD DATA PER TRACT NO.12916 MB 189/10-12
6. { } INDICATES RECORD DATA PER RECORD OF SURVEY 87-422693, RS 71/18

City of Loma Linda Official Report

Rhodes Rigsby, Mayor
Ovidiu Popescu, Mayor pro tempore
Ronald Dailey, Councilman
Phillip Dupper, Councilman
John Lenart, Councilman

COUNCIL AGENDA: May 13, 2014

TO: City Council

FROM: Konrad Bolowich, Assistant City Manager

SUBJECT: Agreement between the City of Loma Linda and the City of Grand Terrace for IT Services

Approved/Continued/Denied
By City Council
Date _____

RECOMMENDATION

It is recommended that the City Council approve an agreement with The City of Grand Terrace for Loma Linda to provide IT support and services to Grand Terrace.

BACKGROUND

The City of Grand terrace is reevaluating the delivery of services to their community and the structure of their organization. As part of that process, Grand terrace has evaluated IT service providers in the region. The City of Loma Linda was asked to provide a proposal to provide services. The City of Loma Linda has a premier IT infrastructure and provides exceptional services for a competitive price, and was selected as the first choice as the service provider.

ANALYSIS

The City of Loma Linda will provide IT installation and upgrade services, support and ongoing maintenance of the new infrastructure during regularly scheduled business hours. City staff will increase by 0.5 FTE. Remote management of services and on site activities are included in the proposal.

ENVIRONMENTAL

There is no environmental impact

FINANCIAL IMPACT

Grand terrace will pay Loma Linda $2,400.00 per month for services, and charge an additional 15% for program management, which will be collected in 40-5900 as part of LLCCP fees. Loma Linda will incur $25,000.00 in additional personnel cost from 40-5900 (LLCCP), and it is estimated that the management revenue will offset overhead and management time. The agreement should be cost neutral to the City.

GRAND TERRACE & LOMA LINDA INFORMATION SYSTEMS SUPPORT AGREEMENT

1. PARTIES AND DATE.

This Agreement is made and entered into this 13th day of May, 2014 by and between the City of Grand Terrace (hereinafter called "Grand Terrace") and the City of Loma Linda (hereinafter called "Loma Linda"). Grand Terrace and Loma Linda may hereinafter be referred to individually as "Party" or collectively as the "Parties".

2. RECITALS.

2.1 Both Grand Terrace and Loma Linda, as part of their municipal services, provide and maintain computer, phone and other information systems technology within their respective jurisdictions.

2.2 Grand Terrace and Loma Linda are neighboring cities with similar technical needs. Loma Linda has personnel and expertise that can meet Grand Terrace's needs for information systems support. The personnel of both Parties have participated in joint training programs and have worked together in emergency situations in the past.

2.3 The Parties now desire to expand the scope of cooperation between the Parties by having Loma Linda provide information systems support pursuant to an Information Systems Operational Support Plan as described herein. Under this plan, employees of Loma Linda will set up and maintain equipment, software and systems acquired and owned by Grand Terrace. In doing so, it is not expected or understood that Loma Linda will offer or provide any equipment, software or warranties to Grand Terrace.

2.4 The Parties are authorized to contract for the provision of municipal services, including information systems services, pursuant to California Government Code Section 54981.

3. TERMS.

3.1 Recitals. The Recitals listed above are incorporated into and hereby made a part of this Agreement.

3.2 Representatives. Grand Terrace and Loma Linda hereby designate their respective City Managers, or their designees, to act as their representatives for the performance of this Agreement. Each representative shall have the power to act on behalf of their respective Party for all purposes under this Agreement.

3.3 Scope of Information Systems Operational Support Plan. The scope of the Information Systems Operational Support Plan (Plan) is described in Exhibit "A" attached hereto and incorporated herein by reference. Further operational details of the Plan shall be determined by the Grand Terrace and Loma Linda City Managers, or their designees. The City Managers or their designees shall meet at least annually for the purpose of considering revisions to the Plan. Each Party agrees to work closely with each other in the performance of this Agreement, to be

available to each other at all reasonable times and to take all further actions necessary and reasonable to implement the full intent of this Agreement.

3.4 Term. The term of this Agreement shall be from May 13, 2014 to June 30, 2015, unless earlier terminated as provided herein. Either Party may terminate the whole or any part of this Agreement at any time and without cause by giving written notice to the other Party of such termination, and specifying the effective date thereof, at least sixty (60) days before the effective date of such termination. The Agreement may be renewed annually, based on mutual consent of the Parties, subject to adjustment of the annual compensation as provided in Exhibit "B".

3.5 Independent Contractor Status. Grand Terrace and Loma Linda shall pay all wages, salaries, and other amounts due to their own personnel in connection with any and all services under this Agreement and as required by law. Each Party shall be responsible for all reports and obligations respecting their own personnel, including, but not limited to, social security taxes, income tax withholding, unemployment insurance, benefits, and workers' compensation insurance. Employees or agents of one Party shall not be deemed employees of the other for any purpose.

3.6 Insurance.

Each Party shall provide its own insurance or self-insurance for its own apparatus, equipment and employees, including workers' compensation, general liability insurance and automobile insurance.

3.7 Compensation. Grand Terrace shall pay to Loma Linda compensation as set forth in Exhibit "B" for services provided to Grand Terrace by Loma Linda employees.

3.8 Indemnification. Pursuant to California Government Code Section 895 et seq., each Party agrees to defend, indemnify and hold the other Party and their elected officials, officers, employees, contractors, volunteers and agencies mutually free and harmless from any and all claims, demands, causes of action, costs, expenses, losses, damages, injuries or liabilities to any third party, including wrongful death and attorneys' fees, arising from their own performance of this Agreement, except to the extent that such liability is caused by the negligence of the other Party.

Notwithstanding, in the event that any employee, agent, or subcontractor of Loma Linda providing services under this Agreement claims or is determined by a court of competent jurisdiction or the California Public Employees Retirement System ("PERS") to be eligible for enrollment in PERS as an employee of Grand Terrace, Loma Linda shall indemnify, defend and hold harmless Grand Terrace for the payment of any employee and/or employer contributions for PERS benefits on behalf of Loma Linda's employees, agents, or subcontractors, as well as for the payment of any penalties and interest on such contributions, which would otherwise be the responsibility of Grand Terrace.

Notwithstanding any other agency, state or federal policy, rule, regulation, law or ordinance to the contrary, Loma Linda and any of its employees, agents, and subcontractors providing service under this Agreement shall not qualify for or become entitled to, and hereby agree to waive any claims to, any compensation, benefit, or any incident of employment by

Grand Terrace, including but not limited to, eligibility to enroll in PERS as an employee of Grand Terrace, and entitlement to any contribution to be paid by Grand Terrace for employer contribution and/or employee contributions for PERS benefits.

3.9 Notices. Any notices required to be given under this Agreement shall be deemed to have been properly delivered, served, or given for all purposes when personally delivered to the Party to whom it is directed to, or in lieu of such personal service, when mailed, postage prepaid to the following addresses:

GRAND TERRACE:	**LOMA LINDA:**
City of Grand Terrace	City of Loma Linda
Attn: City Manager	Attn: City Manager
22795 Barton Rd.	25541 Barton Road
Grand Terrace, CA 92313	Loma Linda, CA 92354

Any Party may change its address for the purposes of this paragraph by giving written notice of such change in the manner prescribed by this paragraph.

3.13 Third Party Rights. Grand Terrace and Loma Linda agree that the provisions of this Agreement are not intended to create or clarify any rights in third parties not a party to this Agreement. In addition, no third party shall have any right of action hereunder. This Agreement shall not be enforceable by any parties other than Grand Terrace and Loma Linda.

3.14 Privileges and Immunities. All privileges and immunities of Grand Terrace and Loma Linda provided by state or federal law shall remain in full force and effect.

3.15 Entire Agreement. This Agreement contains the entire Agreement of the Parties with respect to the subject matter hereof, and supersedes all prior negotiations, understandings or agreements.

3.16 Governing Law. This Agreement shall be governed by the laws of the State of California. Venue shall be in San Bernardino County.

3.17 Successors and Assigns. This Agreement shall be binding on the successors and assigns of the Parties, and shall not be assigned by either Party without the prior written consent of the other.

3.18 Counterparts. This Agreement may be executed in counterparts, each of which shall constitute an original.

3.19 Amendments. The Information Systems Operational Support Plan (Exhibit "A") may be amended by mutual agreement by and between the City Managers and/or their designees as confirmed in writing. Such amendments may include the addition of services beyond the scope of the specified hours and specific duties set forth in the Plan. All other amendments to this Agreement must be made in a signed writing by all of the Parties hereto, or their respective successors or assigns.

3.20 Severability. In the event that any provision or portion of this Agreement is determined by a court of competent jurisdiction to be invalid, illegal or unenforceable for any reason, such provision or portion shall be severable from this Agreement. Such invalidity, illegality or unenforceability shall not be construed to have any effect on the validity, legality or enforceability of the remaining provisions or portions of this Agreement.

IN WITNESS WHEREOF, the Parties hereto have caused this instrument to be signed and executed on the date first hereinabove written.

CITY OF GRAND TERRACE

By: _____
Kenneth J. Henderson
Interim City Manager

Attest:

By: _____
Debora Thomsen
Interim City Clerk

Approved as to Form:

By: _____
Richard L. Adams II
City Attorney

CITY OF LOMA LINDA

By: _____
T. Jarb Thaipejr
City Manager

Attest:

By: _____
Pamela Byrnes-O'Camb
City Clerk

Approved as to Form:

By: _____
Richard Holdaway
City Attorney

EXHIBIT "A"

SCOPE OF "INFORMATION SYSTEMS OPERATIONAL SUPPORT PLAN"

I. Grand Terrace will provide all hardware and software at its own expense, including:

Desktop and Server Replacement

- 4 HP EliteDesk 800 Small Form Factor desktops with 21.5" LED LCD monitors will be purchased to replace older equipment assigned to staff.
- 1 HP ProLiant DL320e G8 server with HP 3 year next business day hardware support will be purchased to run Microsoft Windows 2012 Server and run essential services (Active Directory, Exchange, File Sharing) and migrate users off of Novell.
- 1 Tanberg DATA LTO 2 tape drive with 5 LTO-5 tapes and 1 cleaning cartridge will be purchased to replace the existing back up drive.
- 1 QNAP 2TB NAS/iSCSI will be purchased to replace existing FS1 Netware file server.

Phone System Replacement

- 1 Avaya IP Office IP500v2 system will be purchased and installed to replace existing AT&T switchboard PBX system.
- 20 Avaya 1608 IP Phones will be purchased to replace existing handsets.
- 5 Avaya 1616 IP Phones will be purchased to replace existing handsets.
- 1 Avaya 1600 IP Phone will be purchased to replace existing handset.
- 1 HP DL360 G7 Server will be purchased to manage Avaya phone system.
- 1 Extreme Networks Summit x440-48p Switch will be purchased to replace existing HP switch in data closet.

Software

- 1 license of Symantec Backup Exec with 1 year essential support will be purchased to manage server and file backups and recovery.

Phone and Data Service

- Voice and data services will be provided by TW Telecom, with a high-speed communication line (20 Mbps or greater).

II. Loma Linda employees will provide the following technical support services to Grand Terrace:

Initial Programing and Set-up

Ongoing Maintenance and Support

- City of Loma Linda will provide the maintenance and support of City of Grand Terrace's enterprise environment and network during City of Loma Linda's normal operating hours (Monday through Thursday from 7 AM to 5:30 PM, closed Fridays and holidays). Such support is expected to average 20 hours per week and will be billed on a 20-hour per week basis, regardless of the actual support hours worked. Some services will be performed at Loma Linda City Hall, including initial set up of hardware and online system maintenance. Services will include the following:

1. Coordinate and perform a variety of work activities and duties relative to City's information systems operations; provide hardware and software installation and general support.

2. Provide evaluation, maintenance and troubleshooting of City personal computers; research and evaluate whether problems are hardware or software related and implement corrective solutions.

3. Administer and coordinate user access and control; install, maintain, and delete user users; assign user rights.

4. Orient new users and provide technical support to existing users on the correct operation of personal computers, network communications devices and telephones.

5. Install new or relocate existing PC hardware and software, including connecting hardware to the networks, installing software, transferring data and testing

6. Perform preventative maintenance on City's personal computers, network communications devices and telephone system.

7. Evaluate and recommend web technologies to enhance current and future information technologies.

III. Response Times

The following table identifies various levels of support situations and the target response times to be provided to Grand Terrace (City) by Loma Linda. Responses do not necessarily need to be on-site at the City, but will be performed in the manner that is most effective in resolving the situation, as determined by Loma Linda.

Severity Level	Situation	Response Time	Target Resolution
1 – Urgent	Major system or component failure with critical impact on City's ability to operate critical business processes. No manual work-around exists.	Initial response within 15 minutes; commence work within 2 hours.	Within 4 hours 85% of the time.
2 – High	Minor system or component failure causing impact on City's ability to operate significant business processes. No manual work-around exists.	Initial response within 1 hour; commence work within 4 hours.	Within 4 hours of start of next business day 85% of the time.
3 – Moderate	Component failure or malfunction not impacting City's ability to operate significant business process. Work-around or manual processes are available.	Initial response within 4 hours; commence work by next business day.	Within 2 business days 85% of the time.

Severity Level	Situation	Response Time	Target Resolution
4 – Low	Component failure or malfunction not causing significant impact on City's significant business processes. Work-around or manual processes are available.	Initial response by next business day; commence service within 4 business days.	Within 2 weeks 85% of the time.

EXHIBIT "B"

CAPITAL EXPENSE AND COMPENSATION TO LOMA LINDA

Capital Expense (One Time)

Hardware Replacement (vendor)	$	14,349.29
Phone System (vendor)	$	29,037.66
Base Hardware Total (vendor)	$	43,386.95
10% Contingency (LL)*	$	4,338.70
15% Project Management (LL)*	$	6,508.04
Total	**$**	**54,233.69**

Setup (One Time)

Joseph Kim (IS Analyst I)	$	42.65 per hour
Setup Hours		120 hours
Joe – Setup	$	5,118.00
Rick MacGavin (IS Analyst I)	$	44.52 per hour
Setup Hours		120 hours
Rick – Setup	$	5,342.40
Total	**$**	**10.460.40**

Maintenance/Service (Yearly, based on average of 20 hours per week)

Personnel	$	25,032.80
15% Project Management	$	3,754.92
Total	**$**	**28,787.72 ($2,398.98 per month) ***

*** To be billed at fixed amount of $2,400.00 per month.**

*** Hardware and phone system hardware will be ordered by Loma Linda Information Systems employees from vendor, but will be billed directly to Grand Terrace. Capital Expense contingency and project management fees will be added to the one-time setup cost invoiced by Loma Linda to Grand Terrace.**

City of Loma Linda Official Report

Rhodes Rigsby, Mayor
Ovidiu Popescu, Mayor pro tempore
Ronald Dailey, Councilman
Phillip Dupper, Councilman
John Lenart, Councilman

Approved/Continued/Denied By City Council Date _____

COUNCIL AGENDA: May 13, 2014

TO: City Council

FROM: T. Jarb Thaipejr, City Manager/Public Works Director TJT

SUBJECT: Council Bill #R-2014-15 – Establishing maximum refuse collection and disposal rates effective July 1, 2014

RECOMMENDATION

It is recommended that the City Council approve Council Bill No. R-2014-15 - establishing the maximum refuse collection and disposal rates effective July 1, 2014.

BACKGROUND

The City's franchise agreement with Republic Services of Southern California, LLC, City's contracted residential and commercial hauler, allows for an annual rate adjustments based on the Consumer Price Index (CPI) and to be effective each July. The Cost of Living Adjustment calculation from the U.S. Department of Labor, Bureau of Labor Statistic, shows an annual increase of 2% from 2012 to 2013. The landfill disposal rate for solid waste per the Waste Delivery Agreement (WDA), commonly known as the tipping fee, will increase from $38.90 to $39.06 on July 1, 2014.

ANALYSIS:

Staff reviewed the rates submitted by Republic Services and prepared Exhibits A, B, and C (attached). The overall adjustments result in an average 2% increase to the rates of most customers. This agrees with the Cost of Living Adjustment calculation from the U.S. Department of Labor, Bureau of Labor Statistics. The proposed maximum rates include all applicable collection and disposal fees. The proposed rates will be effective July 1, 2014 through June 30, 2015.

FISCAL IMPACT

City's pass-through payment for refuse services is funded in 01-3600-1830.

Attachments

I:\Public Works Admin\Staff Reports\Refuse Rates\Refuse Rate Increase 2013.doc

RESOLUTION NO.

A RESOLUTION OF THE CITY COUNCIL OF THE CITY OF LOMA LINDA ESTABLISHING MAXIMUM REFUSE COLLECTION AND DISPOSAL RATES EFFECTIVE JULY 1, 2014 AND REPEALING RESOLUTION NO. 2769

WHEREAS, the City Council of the City of Loma Linda recognizes that the County of San Bernardino periodically revises the Tipping Fee for refuse deposited at the County landfill; and,

WHEREAS, the City Council on October 14, 2008 approved the award of a franchise agreement to Republic Services of Southern California for the provision of solid waste and recyclables collection services to residential, commercial and industrial accounts throughout the City. Pursuant to said agreement the franchisee has the authority to establish rates for the collection of refuse, subject to the maximum ceilings as established by resolution of the City Council pursuant to Loma Linda Municipal Code Sec. 8.12.040; and,

WHEREAS, Republic Services of Southern California has proposed maximum rates for the various services to be offered to the residents and businesses within the City; and,

WHEREAS, the franchise agreement allows for an annual cost of living adjustment each July; and,

WHEREAS, Republic Services of Southern California, as part of their franchise agreement with the City of Loma Linda, will implement various recycling programs which will result in the diversion of sixty-percent (60%) of the materials that are collected by Republic Services of Southern California; and,

WHERES, the services to be rendered by the Republic Services of Southern California are consistent with the environmental quality policies, goals and objectives set forth by the City Council and will further assist the City in achieving the waste diversion goals established by the State of California;

NOW, THEREFORE, BE IT RESOLVED by the City Council of the City of Loma Linda that the maximum rates listed in Exhibit "A" (BI-MONTHLY RESIDENTIAL REFUSE RATES); Exhibit "B" (MONTHLY COMMERCIAL REFUSE RATES); Exhibit "C" (BI-MONTHLY ROLL-OFF AND COMPACTOR REFUSE RATES) attached hereto shall become effective JULY 1, 2014.

BE IT FURTHER RESOLVED that the City Manager shall have the power to authorize the temporary establishment the maximum rates of any additional services as may periodically be necessary in order to implement additional future services not presently included in the rates set forth herein, subject to ratification by the City Council.

BE IT FURTHER RESOLVED, that Resolution 2769 is hereby repealed.

PASSSED, APPROVED AND ADOPTED this 13th day of May 2014, by the following vote:

Ayes:
Noes:
Absent:
Abstain:

_____
Rhodes Rigsby, Mayor

ATTEST:

_____
Pamela Byrnes-O'Camb, City Clerk

EXHIBIT "A"

CITY OF LOMA LINDA BI-MONTHLY RESIDENTIAL REFUSE RATES
EFFECTIVE JULY 1, 2014

The following bi-monthly rates shall be applicable to single family residential units and multi-family units where cart service can be provided at curbside.

SERVICE LEVEL	BI-MONTHLY RATE
Service Level 1 - 96-gallon refuse (black) cart plus a recycling (blue) cart and green waste (green) cart of either a 64- or 96-gallon size.	$ 35.64
Service Level 2 - 64-gallon refuse (black) cart plus a recycling (blue) cart and green waste (green) cart of either a 64- or 96-gallon size.	$ 33.78
Additional 96-gallon refuse cart.	$ 15.65
Additional 64-gallon refuse cart.	$ 13.92
Additional 96 or 64-gallon recycling cart.	-0-
Additional 96 or 64-gallon green waste cart.	$ 10.95

ADDITIONAL SERVICE	MONTHLY RATE
Container exchange fee 30 days subsequent to new sign-up.	$ 16.51
Extra pickup on residential carts.	$ 24.20
Bulky item pickup, 2 free unlimited pickups per calendar year, additional pickup per item.	$ 6.60
Water heater over 75-gallon.	$ 62.70
Refrigerator, freezer, AC or other CFC containing item.	$ 27.50
Residential roll-out service.	$ 10.72

EXHIBIT "B"

CITY OF LOMA LINDA MONTHLY COMMERCIAL RATES
EFFECTIVE JULY 1, 2014

PICKUP PER WEEK, REFUSE	1X	TEMP 1X	2X	3X	4X	5X	6X
BIN SIZE							
1 ½ Yard	$90.43	N/A	$151.82	$213.22	$274.61	$335.98	$ 397.36
3 Yard	$103.00	$138.54	$190.14	$277.28	$364.44	$451.59	$ 562.50
3 Yd Mini Packer	$244.65	N/A	$414.39	$584.14	$753.88	$923.64	$1,093.37
6 Yard	$150.55	N/A	$282.59	$414.66	$546.72	$678.79	$ 810.85
Bin locks, bi-monthly, per lift, per week.	$ 4.40	N/A	$ 8.80	$ 13.20	$ 17.60	$ 22.00	$ 26.40
Scout service, bi-monthly, per lift, per week.	$ 62.03	N/A	$124.08	$186.13	$248.16	$310.20	$ 372.24

PICKUP PER WEEK, RECYCLING	1X	2X	3X	4X	5X	6X
BIN SIZE						
1 ½ Yard	$ 81.27	$133.51	$185.74	$237.98	$290.19	$ 342.41
3 Yard	$ 84.67	$153.49	$222.29	$291.13	$359.96	$ 452.55
6 Yard	$113.90	$209.29	$304.69	$400.10	$495.52	$ 590.91
Bin locks, bi-monthly, per lift, per week.	$ 4.40	$ 8.80	$ 13.20	$ 17.60	$ 22.00	$ 26.40
Scout service, bi-monthly, per lift, per week.	$ 62.03	$124.08	$186.13	$248.16	$310.20	$ 372.24

ADDITIONAL SERVICE	MONTHLY RATE
Temporary 3 yard bin, 7 day rental	$ 73.57
Temporary 3 yard bin, each additional day rental	$ 1.10
Extra pickup per commercial service.	$ 36.96
Additional Yardage Commercial Pickup, per yard service	$ 19.12
Bulky item pickup, Commercial service, first 2 items.	$ 22.00
Bulky item pickup, Commercial service, additional item.	$ 22.00
Water heater over 75-gallon.	$ 62.70
Refrigerator, freezer, AC or other CFC containing item.	$ 46.19

COMMERCIAL CART SERVICE	MONTHLY RATE
96-gallon refuse cart.	$ 22.75
96-gallon recycling cart.	$ 14.02
96-gallon organic/green waste cart.	$ 19.90
Additional pickup, per cart	$ 12.10

EXHIBIT "C"

CITY OF LOMA LINDA BI-MONTHLY ROLL-OFF AND COMPACTOR REFUSE RATES EFFECTIVE JULY 1, 2014

ROLL OFF AND COMPACTOR SERVICE RATE FOR REFUSE AND RECYCLING	MONTHLY RATE
Low boy roll off box, 10-19 yard	$184.81
Open top roll off box, 20-29 yard	$184.81
Open top roll off box, 30-39 yard	$184.81
Open top roll off box, 40-49 yard	$184.81
Open top roll off box, 50 and over yard	$184.81
Compactor, 20-29 yard	$198.00
Compactor, 30-39 yard	$198.00
Compactor, 40-49 yard	$198.00
Refuse, per ton rate for roll off and compactor service	$ 52.06
C&D Haul Rate	$184.81
C&D Clean Wood/Ton	$ 40.78
C&D Clean Concrete/Asphalt/Ton	$27.28
C&D Mixed/Ton	$52.06

ADDITIONAL SERVICE	RATE
Temporary 40-yard bin, 7 day rental, 5-ton minimum	$445.12
Temporary C&D Wood 40-yard bin, 7-day rental, 5-ton maximum	$388.72
Temporary C&D Concrete/Asphalt, 40-yard bin, 7-day rental, 5-ton maximum	$321.22
Temporary C&D Mixed 40-yard bin, 7-day rental, 5-ton maximum	$445.12
Temporary 40-yard bin, additional day rental	$ 3.31
Temporary 40-yard bin, additional tonnage over 5-ton minimum, per ton	$ 52.06
Temporary 40-yard bin, clean wood, additional overweight tonnage over 5-tons	$ 40.78

Temporary 40-yard bin, Clean concrete/asphalt, additional overweight tonnage over 5-tons	$ 27.28
Temporary 40-yard bin, Mixed C&D, additional overweight tonnage over 5-tons	$ 52.06
Additional charge for Saturday pickup	$ 34.81
Relocation of roll off, per event	$ 55.66
Unable to service roll off or compactor, per event	$ 55.66
Stand-by rate, per hour, 2 hour minimum	$ 82.50
Tilt hopper, monthly rental	$ 42.91
Steam cleaning, each	$ 139.90
Roll off storage bin, monthly rental	$ 77.00
Compactor cleaning, each	$ 139.90

City of Loma Linda Official Report

Rhodes Rigsby, Mayor
Ovidiu Popescu, Mayor pro tempore
Ronald Dailey, Councilman
Phillip Dupper, Councilman
John Lenart, Councilman

Approved/Continued/Denied
By City Council
Date _____

COUNCIL AGENDA: May 13, 2014

TO: City Council

FROM: T. Jarb Thaipejr, City Manager T.J.T.

SUBJECT: LANDSCAPE MAINTENANCE DISTRICT (LMD) NO. 1
FISCAL YEAR 14-15 ANNUAL REPORT

RECOMMENDATION

It is recommended that the City Council approve:

1. Council Bill #R-2014-16 – Initialing Proceedings
2. Council Bill #R-2014-17 – Preliminarily approving the Engineer's Report; and
3. Council Bill #R-2014-18 – Setting the public hearing regarding the annual assessments for June 10, 2014

BACKGROUND

The City of Loma Linda annually levies and collects special assessments in order to maintain the improvements within the City of Loma Linda Landscaping Maintenance District No. 1. The District was formed prior to 1992 with annexations to the District approved in subsequent years. Annual assessments are established pursuant to the *Landscape and Lighting Act of 1972, Part 2 of Division 15 of the California Streets and Highways Code* (The "1972 Act").

ANALYSIS

The Annual Report has been submitted by Muni-Financial, the Assessment Engineer. The total assessment for FY 14-15 is $398,139. Expenditures for FY 14-15 are estimated to be $454,359. Funds have been budget as a "transfer in" from General Fund to cover any expenditure shortfalls. The City is also making water conservation changes to the LMD areas that should provide cost savings to the maintenance expenditures.

FINANCIAL IMPACT

Funding from Account No. 71-5200-1820, Professional Services

I:\Public Works Admin\Staff Reports\LMD\FY 14-15 Annual Report Order.doc

City of Loma Linda

Landscape Maintenance District No. 1

2014/2015 Engineer's Annual Levy Report

Intent Meeting: May 13, 2014
Public Hearing: June 10, 2014

27368 Via Industria, Suite 110
Temecula, California 92590
T. 951.587.3500 800.755.6864
F. 951.587.3510 888.326.6864

www.willdan.com/financial

WILLDAN Financial Services

AFFIDAVIT FOR THE ENGINEER'S ANNUAL LEVY REPORT

Street Light Benefit Assessment District No. 1

City of Loma Linda

San Bernardino County, State of California

This Report describes the Street Light Benefit Assessment District No. 1 and subsequent annexations (the "District") and services therein including the improvements, budgets, parcels and assessments to be levied for Fiscal Year 2014/2015, as they existed at the time of the passage of the Resolution of Intention. Reference is hereby made to the San Bernardino County Assessor's maps for a detailed description of the lines and dimensions of parcels within the District. The undersigned respectfully submits the enclosed Report as directed by the City Council.

Dated this 29th day of April, 2014.

Willdan Financial Services
Assessment Engineer
On Behalf of the City of Loma Linda

By: _____

Jose Ometeotl, Project Manager
District Administration Services

By: Richard Kopecky

Richard Kopecky
R. C. E. # 16742

REGISTERED PROFESSIONAL ENGINEER
RICHARD L. KOPECKY
C 16742
EXP 6-30-15
CIVIL
STATE OF CALIFORNIA

TABLE OF CONTENTS

I. OVERVIEW 1

A. INTRODUCTION 1
B. COMPLIANCE WITH CURRENT LEGISLATION 1

II. DESCRIPTION OF THE DISTRICT 3

A. BOUNDARIES OF THE DISTRICT 3
B. DESCRIPTION OF THE DISTRICT IMPROVEMENTS AND SERVICES 6

III. METHOD OF APPORTIONMENT 10

A. GENERAL 10
B. SPECIAL BENEFIT 10
C. GENERAL BENEFIT 11
D. SELF MAINTENANCE OR NO LANDSCAPING IMPROVEMENTS 12
E. ASSESSMENT METHODOLOGY 13
F. ASSESSMENT RANGE FORMULA 14

IV. DISTRICT BUDGETS 15

A. DESCRIPTION OF BUDGET ITEMS 15
B. ASSESSMENT DETAILS 16
C. DISTRICT BUDGET FISCAL YEAR 2014/2015 18

APPENDIX A – DISTRICT BUDGET 19

APPENDIX B - DISTRICT ASSESSMENT DIAGRAM 20

APPENDIX C – 2014/2015 ASSESSMENT ROLL 21

APPENDIX D - RESOLUTIONS 22

I. OVERVIEW

A. INTRODUCTION

The City of Loma Linda ("City") annually levies and collects special assessments in order to maintain the improvements within the City of Loma Linda Landscaping Maintenance District No. 1 ("District"). The District was formed in January 1976 with several annexations to the District approved in subsequent years. Annual assessments were established pursuant to the *Landscape and Lighting Act of 1972, Part 2 of Division 15 of the California Streets and Highways Code* (the "1972 Act").

This Engineer's Annual Levy Report ("Report") describes the District, any annexations or changes to the District, and the proposed assessments for Fiscal Year 2014/2015. For the purpose of this Report, the word "parcel" refers to an individual property assigned its own Assessor's Parcel Number ("APN") by the County of San Bernardino ("County") Assessor's Office. The County Auditor/Controller uses APN's and specific Fund Numbers to identify properties on the tax roll assessed for special district benefit assessments. The proposed assessments are based on the historical and estimated costs to maintain the improvements that provide special benefit to properties within the District. The costs of improvements and the annual levy include budgeted expenditures, deficits, surpluses, revenues, and reserves. Each parcel is assessed proportionately for only those improvements provided and for which the parcel receives special benefit. Following review of the Report and consideration of public comments and written protests at a public hearing, the City Council ("Council") may order amendments to the Report or confirm the Report as submitted. Following approval of the Report, the Council may order the levy and collection of assessments for Fiscal Year 2014/2015 pursuant to the 1972 Act. In such case, the assessment information will be submitted to the County Auditor/Controller, and included on the property tax roll for each benefiting parcel for Fiscal Year 2014/2015.

B. COMPLIANCE WITH CURRENT LEGISLATION

On November 5, 1996, California voters approved Proposition 218. This Constitutional amendment was the latest in a series of initiatives altering the revenue-raising discretion of California's local agencies. The provisions of Proposition 218 are set forth in the California Constitution Articles XIIIC and XIIID of the California Constitution.

In Article XIIID Section 2 (b), “Assessments” are defined as:

> “*…any levy or charge upon real property by an agency for a special benefit conferred upon the real property. ‘Assessment’ includes, but is not limited to, ‘special assessment,’ ‘benefit assessment,’ ‘maintenance assessment,’ and ‘special assessment tax.’*”

Article XIIID requires that beginning July 1, 1997, new and existing assessments (with some exceptions) conform to new substantive and procedural requirements.

Parcels included in the original District formation and each subsequent annexation was conditioned to install landscape improvements before the development could proceed. In order to preserve the investment in the landscape improvements, the developer was required to form a separate 1972 Act Maintenance District or to be annexed into the District. Each developer who at the time owned the parcels subject to the assessment, agreed to either the formation or annexation requirement and the assessments being imposed. Subsequent owners of parcels were also made aware through title reports and Department of Real Estate “White Paper” reports that the parcels were in the District and subject to the assessments. Purchase of the parcel(s) was also in agreement to be subject to the assessments. Therefore, the assessments adopted for the District prior to the passage of Proposition 218 are exempt from the provisions of Article XIIID Section 4 of the Constitution, provided the assessments are not increased above the maximum assessment rates in effect prior to Proposition 218. Subsequent increases, if any, will be subject to the procedural and approval process of Section 4 of Article XIIID.

New or increased assessments must satisfy certain noticing and meeting requirements by law. The Brown Act defines the terms “new or increased assessment” to exclude certain conditions. These certain conditions include “any assessment that does not exceed an assessment formula or range of assessments previously adopted by the agency or approved by the voters in the area where the assessment is imposed.” This definition was later confirmed by Senate Bill 919 (the proposition 218 implementing legislation).

II. DESCRIPTION OF THE DISTRICT

A. BOUNDARIES OF THE DISTRICT

The District consists of the original area formed in January 1976 and seventy-five (75) subsequent annexations. Reference is made to Appendix B for the District Assessment Diagram. The following table lists the various annexations, development types and development descriptions included in the boundaries of the District and subject to the District assessments.

Annexation Number	Type of Development	Development Description
Original	Commercial	Parcel Map 958.
1	Residential	Tract Nos. 10131, 10132 and 10133.
2	Residential	Tract No. 9438.
3	Commercial	Loma Linda Plaza Shopping Center.
4	Multi-Family	PPD 83-9.
5	Residential	Tract Nos. 10134, 10135, 10136 and 10137.
6	Residential	Tract No. 9389.
7	Commercial	Tract No. 12734 and Parcel Maps 3231 and 4683.
8	Residential	Tract Nos. 10794 and Parcel Map 5241.
9	Commercial	PPD 80-2.
10	Multi-Family	Parcel Map 7277.
11	Commercial	Parcel Map 5564. (Subsequently combined with Annexation 26)
12	Residential	Tract Nos. 11446. (Subsequently combined with Annexation 43)
13	Residential	Tracts 9817 and 9817-1.
14	Commercial	Parcel Map 7857.
15a	Residential	PPD 82-3 and Tract No. 12458.
15b	Commercial	PPD 82-3 and Tract No. 12458.
16	Multi-Family	Tract No. 12475.
17	Multi-Family	Tract Nos. 12609 and 12881.

Annexation Number	Type of Development	Development Description
18	Residential	Tract No. 12294.
19	Residential	Tract No. 11516 and Assessor's Parcel No. 293-053-01.
20	Multi-Family	PPD 84-2.
21	Multi-Family	PPD 84-12.
22	Commercial	Parcel Map 6643.
23	Commercial	Tract No. 12771 (Loma Linda Redevelopment Agency).
24	Commercial	PPD 85-3.
25	Commercial	Parcel Map 9198.
26	Commercial	Tract No. 12916.
27	Residential	Tracts 10134 and 10135.
28	Commercial	PPD 86-5.
29	Residential	Tract No. 13046.
30	Commercial	PPD 85-13.
31	Residential	Tract No. 13449.
32	Commercial	Parcel Map 10741.
33a	Commercial	PPD 87-16 and PPD 87-9.
33b	Commercial	PPD 87-16 and PPD 87-9.
34	Residential	Tract No. 13705.
35	Residential	Tract No. 13635.
36a	Commercial	PPD 86-17 and PPD 87-12.
36b	Commercial	PPD 86-17 and PPD 87-12.
37	Multi-Family	PPD 85-6.
38	Commercial	PPD 85-8.
39	Residential	Tract No. 13887.
40	Multi-Family	Parcel Map 11886.
41	Residential	Tract No. 13943.
42	Residential	Tract No. 14216.

Annexation Number	Type of Development	Development Description
43	Multi-Family	Tract No. 14339.
44	Commercial	Tract No. 12962.
45	Commercial	Mini-storage on Barton Road west of California Street.
46	Commercial	PPD 88-10.
47	Commercial	Tract No. 14545 (Subsequently combined with Annexation 54).
48	Residential	Barton Road Frontage (Northwest corner of Barton Road and Benton Street).
49	Commercial	PPD 89-5 (Subsequently combined with Annexation 46).
50	Commercial	CUP 93-2.
51	Commercial	Tract No. 12916.
52	Commercial	CUP 93-5.
53	Commercial	College Home Tract.
54	Residential	Tract Nos. 14544, 14545, 14552.
55	Residential	Tract No. 15071.
56	Residential	Tract No. 15917, Van Leuven and San Timoteo Creek.
57	Commercial	24913 Redlands Boulevard.
58	Residential	Tract No. 16016, Prospect Avenue and Mountain View.
59	Residential	Tract No. 14543, Lawton Avenue and Whittier Avenue.
60	Commercial	Along Barton Rd. between Mountain View and Bryn Mawr Ave.
61	Residential	Tract No. 16234, Cole Street east of Benton Street.
62	Residential	Tract No. 16259.
63	Residential	Tract No. 16341.
64	Residential	Tract No. 16382.
65	Residential	Parcel Map 16120.
66	Residential	Tract No. 16650.
67	Residential	Tract No. 15422.
68	Residential	Tract No. 16323.
69	Residential	Tract No. 16730.

Annexation Number	Type of Development	Development Description
71	Commercial	Along northeast corner of California Ave. and Barton Rd.
72	Commercial	Along Barton Road, 600 ft. easterly of Mountain View Avenue (25805 and 25875 Barton Road).
73	Commercial	Redview Plaza. Northwest corner of Mountain View Avenue and Redlands Blvd.

**Annexations 11, 12, 47, and 49 were combined with other annexations and are no longer considered as separate annexations. Annexations 63, 64, 66, 67, 68 and 69 have homeowners associations that will maintain most or all common area landscaping within the interior of the respective developments. Annexations 30, 32, and 44 have no landscaping and are not assessed.*

B. DESCRIPTION OF THE DISTRICT IMPROVEMENTS AND SERVICES

Landscaping and irrigation improvements have been completed along the Barton Road frontage of Parcel Map 958 (Original) and the development that was the basis of the original district. There have been seventy-five (75), subsequent annexations to the District, which are shown on the map included within this Report. Only those annexations having improvements to be maintained and serviced by the District are addressed within this Report.

Maintenance means the furnishing of services and materials for the ordinary and usual maintenance, operation and servicing of the ornamental structures, landscaping and appurtenant facilities, including repair, removal or replacement of all or part of any of the ornamental structures, landscaping or appurtenant facilities; providing for the life, growth, health, and beauty of the landscaping, including cultivation, irrigation, trimming, spraying, fertilizing and treating for disease or injury; the removal of trimmings, rubbish, debris and other solid waste; and the cleaning, sandblasting and painting of walls and other improvements to remove or cover graffiti. Servicing means the furnishing of electricity for the lighting and operation of the ornamental structures, landscaping, and appurtenant facilities, and water for the irrigation and control of the landscaping and the maintenance of any of the ornamental structures, landscaping, and appurtenant facilities

The following table lists the various areas and location of the landscaping and irrigation improvements within the District.

Annexation Number	Type of Development	Description of Area and Improvements
Original	Commercial	The Barton Road frontage of Parcel Map 958.
1	Residential	The Mountain View Avenue frontage and interior portions of Tract Nos. 10131, 10132 and 10133.

Annexation Number	Type of Development	Description of Area and Improvements
2	Residential	The Mountain View frontage of Tract No. 9438.
3	Commercial	The Barton Road frontage of the Loma Linda Plaza Shopping Center.
4	Multi-Family	The Mountain View Avenue frontage of PPD 83-9.
5	Residential	The Bryn Mawr Avenue frontage of Tract Nos. 10134, 10135, 10136 and 10137.
6	Residential	The Mountain View Avenue frontage of Tract No. 9389.
7	Commercial	The Mountain View Avenue frontage of Tract No. 12734 and Parcel Maps 3231 and 4683.
8	Residential	The Mountain View Avenue frontage of Tract Nos. 10794 and Parcel Map 5241.
9	Commercial	The Redlands Boulevard frontage of PPD 80-2.
10	Multi-Family	The Mountain View Avenue frontage of Parcel Map 7277.
11	Commercial	The Redlands Boulevard frontage of Parcel Map 5564. (see Annexation 26)
12	Residential	The Mountain View Avenue frontage of Tract Nos. 11446. (see Annexation 43)
13	Residential	The Mountain View Avenue frontage of Tracts 9817 and 9817-1.
14	Commercial	The Redlands Boulevard frontage of Parcel Map 7857.
15a	Residential	The Redlands Boulevard frontage of PPD 82-3 and the Whittier Avenue, Verde Grove Avenue and Lawton Street frontages of Tract No. 12458.
15b	Commercial	The Redlands Boulevard frontage of PPD 82-3 and the Whittier Avenue, Verde Grove Avenue and Lawton Street frontages of Tract No. 12458.
16	Multi-Family	The Redlands Boulevard frontage of Tract No. 12475.
17	Multi-Family	The Redlands Boulevard frontage of Tract Nos. 12609 and 12881.
18	Residential	The Bryn Mawr Avenue and Beaumont Avenue frontages of Tract No. 12294.
19	Residential	The Bryn Mawr Avenue, Lawton Avenue, Whittier Avenue, and Beaumont Avenue frontages of Tract No. 11516 and Assessor's Parcel No. 293-053-01.
20	Multi-Family	The Mountain View Avenue frontage of PPD 84-2.
21	Multi-Family	The Redlands Boulevard frontage of PPD 84-12.
22	Commercial	The Redlands Boulevard frontage of Parcel Map 6643.
23	Commercial	The Redlands Boulevard, Camelot Lane, and Hampton Drive frontages of Tract No. 12771 (Loma Linda Redevelopment Agency).
24	Commercial	The Barton Road frontage of PPD 85-3.
25	Commercial	The Mountain View and Redlands Boulevard frontages of Parcel Map 9198.

Annexation Number	Type of Development	Description of Area and Improvements
26	Commercial	The Redlands Boulevard frontage of Tract No. 12916.
27	Residential	The Bryn Mawr Avenue frontages and various interior streets of Tracts 10134 and 10135.
28	Commercial	The Redlands Boulevard and Mountain View Avenue frontages of PPD 86-5.
29	Residential	The Second Street and Bryn Mawr Avenue frontages of Tract No. 13046.
30	Commercial	The Redlands Boulevard frontage of PPD 85-13.
31	Residential	The Lawton Avenue and Bryn Mawr Avenue frontages of Tract No. 13449.
32	Commercial	The Mountain View Avenue and Cottonwood Road frontages of Parcel Map 10741.
33a	Commercial	The Barton Road and Redlands Boulevard frontages of PPD 87-16 and PPD 87-9.
33b	Commercial	The Barton Road and Redlands Boulevard frontages of PPD 87-16 and PPD 87-9.
34	Residential	The Second Street and Whittier Avenue frontages of Tract No. 13705.
35	Residential	The Lawton Avenue and Bryn Mawr Avenue frontages of Tract No. 13635.
36a	Commercial	The Redlands Boulevard frontages of PPD 86-17 and PPD 87-12.
36b	Commercial	The Redlands Boulevard frontages of PPD 86-17 and PPD 87-12.
37	Multi-Family	The Mountain View Avenue frontage of PPD 85-6.
38	Commercial	The Redlands Boulevard frontage of PPD 85-8.
39	Residential	The Beaumont Avenue boundary and various interior streets of Tract No. 13887.
40	Multi-Family	The Oakwood and Barton Road frontages of Parcel Map 11886.
41	Residential	The George, Whittier, Beaumont, and Bryn Mawr frontages and various interior streets of Tract No. 13943.
42	Residential	The Mountain View Avenue frontage of Tract No. 14216.
43	Multi-Family	The Mountain View and Prospect Avenue frontages of Tract No. 14339.
44	Commercial	The Beaumont Street frontage of Tract No. 12962.
45	Commercial	The Barton Road frontage of the mini-storage on Barton Road west of California Street.
46	Commercial	The Redlands Boulevard frontage of PPD 88-10.
47	Commercial	The Beaumont Avenue frontage and various interior streets of Tract No. 14545. (See Annexation 54.)
48	Residential	Barton Road Frontage. (northwest corner of Barton Road and Benton Street).
49	Commercial	The Redlands Boulevard frontage of PPD 89-5. (see Annexation 46)
50	Commercial	The Redlands Boulevard frontage of CUP 93-2.

Annexation Number	Type of Development	Description of Area and Improvements
51	Commercial	The Redlands Boulevard frontage of Tract No. 12916.
52	Commercial	The Redlands Boulevard frontage of CUP 93-5.
53	Commercial	The Redlands Boulevard frontage of the College Home Tract.
54	Residential	Tract Nos. 14544, 14545, 14552.
55	Residential	Tract No. 15071.
56	Residential	Tract No. 15917, Van Leuven and San Timoteo Creek.
57	Commercial	24913 Redlands Boulevard.
58	Residential	Tract No. 16016, Prospect Avenue and Mountain View.
59	Residential	Tract No. 14543, Lawton Avenue and Whittier Avenue.
60	Commercial	Along Barton Rd. between Mountain View and Bryn Mawr Ave.
61	Residential	Tract No. 16234, Cole Street east of Benton Street.
62	Residential	Improvements along Oakwood Drive.
63	Residential	Parkways and median right of ways along Mission Road and common areas and road medians within Tract No. 16341.
64	Residential	Parkways along Newport Avenue and common areas within Tract No. 16382.
65	Residential	Parkways along Barton Road, Barton Road Median, New Jersey Street, Orange Avenue, and California Street, and common areas within Parcel Map 16120.
66	Residential	Parkways adjacent to Bryn Mawr Avenue and George Street and slope easements adjacent to Bryn Mawr Avenue and George Street.
67	Residential	Parkways along Whittier Avenue and First Street.
68	Residential	Common areas within Parcel Map 16323.
69	Residential	Median landscaping along Mission Road from Mesquite Avenue and Earp Drive, and common areas within Parcel Map 16730.
71	Commercial	Median landscaping surrounding the commercial development located on the northeast corner of California Avenue and Barton Road.
72	Commercial	South side of Barton Road approximately 600 feet easterly of Mountain View Avenue (25805 and 25875 Barton Road).
73	Commercial	West side of Mountain View Avenue, and north side of Redlands Blvd.

**Annexations 11, 12, 47, and 49 were combined with other annexations and are no longer considered as separate annexations. Annexations 63, 64, 66, 67, 68 and 69 have homeowners associations that will maintain most or all common area landscaping within the interior of the respective developments. Annexations 30, 32, and 44 have no landscaping and are not assessed.*

Landscaped areas are portions of easements or road rights-of-way previously granted to the City, and the City has determined that properties within the District receive special benefit from the maintenance and servicing of these improvements.

The plans and specifications for the landscaping and irrigation improvements within each annexation have been prepared by the developer and have been approved as part of the improvement plans for the various developments. The plans and specifications for the landscaping and irrigation are in conformance with the requirements of the City Council conditions of approval of said Parcel Maps, Tracts, and Planned Parcel Developments.

Plans and specifications for the improvements for the original District and each subsequent annexation are voluminous and are not bound in this report but are on file in the office of the City Clerk and the City Engineer where they are available for public inspection. Said plans and specifications are by reference incorporated and made part of this report.

III. METHOD OF APPORTIONMENT

A. GENERAL

Pursuant to the 1972 Act and the provisions of Article XIIID, the costs of the District are apportioned by a formula or method which fairly distributes the net amount to be assessed among the assessable parcels in proportion to the special benefits received by each such parcel from the improvements and a parcel's assessment may not exceed the reasonable cost of the proportional special benefit conferred on that parcel. Article XIIID requires that only special benefits are assessable and that the agency shall separate the general benefit from special benefit. A special benefit is a particular and distinct benefit over and above general benefits conferred on the public at large, including real property within the district. The general enhancement of property value does not constitute a special benefit. Each parcel within the District receives special benefits from the improvements due to the close proximity of the landscaping improvements to each parcel.

B. SPECIAL BENEFIT

The method of apportionment (method of assessment) is based on the premise that each assessed parcel receives special benefit from the improvements maintained, serviced and funded by the assessments and specifically, the landscape and irrigation improvements installed in connection with the development of these parcels. The desirability of properties within the District is enhanced by the presence of well-maintained landscaping improvements in close proximity to those properties.

The annual assessments outlined in this Report are based on the estimated costs to provide necessary services, operation, administration, and maintenance required to ensure the satisfactory condition and quality of each improvement. The District improvements include various landscaped areas and accompanying appurtenances that provide special benefits to various properties within the District.

The special benefits associated with the landscaping improvements are specifically:

- Enhanced desirability of properties through association with the improvements.
- Improved aesthetic appeal of properties within the District providing a positive representation of the area.
- Enhanced adaptation of the urban environment within the natural environment from adequate green space and landscaping.
- Environmental enhancement through improved erosion resistance and dust and debris control.
- Increased sense of pride in ownership of property within the District resulting from well-maintained improvements associated with the properties.
- Reduced criminal activity and property-related crimes (especially vandalism) against properties in the District through well-maintained surroundings and amenities.
- Enhanced environmental quality of the parcels by moderating temperatures, providing oxygenation and attenuating noise.

The preceding special benefits contribute to a special enhancement and desirability of each of the assessed parcels within the District.

C. GENERAL BENEFIT

In addition to the special benefits received by the parcels within the proposed annexation, there are incidental general benefits conferred by the improvements within the District.

Each of the following constitutes incidental general benefits conferred by the District improvements:

- The proper maintenance of landscaping and appurtenant facilities within the District will control dust from blowing onto properties outside of the District boundaries.

- The control of erosion will reduce runoff into the City's storm drain system.
- The proper maintenance of landscaped areas will facilitate proper drainage of properties within the District and also reduces the potential for flooding damage to properties on the downward slope from the District.
- The spraying and treating of landscaping within the District for disease reduces the likelihood of insect infestation and other diseases spreading to landscaping located throughout other properties within the City.
- The proper maintenance of landscaping and ornamental structures provides a positive visual experience to persons passing by the District boundaries.

The total benefits are thus a combination of the special benefits to the parcels within the District and the general benefits to the public at large and to adjacent property owners. The portion of the total landscape maintenance and servicing costs that are associated with general benefits will not be assessed to the parcels in the District, but will be paid from other City Funds.

D. SELF MAINTENANCE OR NO LANDSCAPING IMPROVEMENTS

The cost allocation/special benefit nexus to developed parcels in each annexation area is similar and appropriate for most parcels. In addition, the landscape improvements in some annexations are currently maintained by the property owners and are proposed to be maintained by the property owners this coming fiscal year if approved by the City Council. Also, City, County and Redevelopment Agency annexations are exempt and are not assessed.

The following is a list of annexations within this category and their status.

Annexation No.	Status
3	Self Maintained
7	Self Maintained
8	Self Maintained
9	Self Maintained
11	Not Separately Assessed – Combined (see Annexation 26)*
12	Not Separately Assessed – Combined (see Annexation 43)*
13	Self Maintained
14	Self Maintained
15b	Self Maintained
23	Not Assessed – Government (Loma Linda Redevelopment Agency)
25	Self Maintained
28	Self Maintained
30	Not Assessed - No Landscaping
32	Not Assessed - No Landscaping
36a	Self Maintained
40	Self Maintained

Annexation No.	Status
43	Self Maintained
44	Not Assessed - No Landscaping
45	Self Maintained
47	Not Separately Assessed – Combined (see Annexation 54)*
49	Not Separately Assessed – Combined (see Annexation 46)*
50	Self Maintained
57	Self Maintained
58	Self Maintained
60	Self Maintained
63	Partially HOA Maintained
64	Partially HOA Maintained
65	Self Maintained
66	Partially HOA Maintained
67	Partially HOA Maintained
68	Partially HOA Maintained
69	Partially HOA Maintained
73	Self Maintained

**Annexations 11, 12, 47, and 49 were combined with other annexations and are no longer considered as separate annexations. Annexations 63, 64, 66, 67, 68 and 69 have homeowners associations that will maintain most or all common area landscaping within the interior of the respective developments. Annexations 30, 32, and 44 have no landscaping and are not assessed.*

Property owners having parcels within the District who are allowed to provide for their own landscape maintenance receive no assessment associated with the maintenance costs because these costs are paid directly to their own employees or contractor for this maintenance. They may also pay direct water costs to keep the landscaping alive and well. However, they will receive special benefit and be assessed for the costs associated with the Report and District administration to ensure that the required landscaping will be maintained to the standards established by the City and anticipated when the improvements were initially required.

Since this special benefit is associated with each annexation area, the assessments are based on the number of units of assessment for each annexation area. Thus, the assessments are the same to administer and to prepare the Report for the annexation areas providing their own landscape maintenance.

E. ASSESSMENT METHODOLOGY

The costs to provide maintenance and servicing of the improvements within or adjacent to the original area and each annexation area represent a zone of benefit ("Zone") and provide a distinct and special benefit to each parcel in the Zone. The costs to provide maintenance and servicing of the improvements for each Zone are determined and are fairly and equitably distributed among each assessable parcel in the Zone based upon the estimated special benefit received by each parcel. The costs of the Report and District administration are fairly and

equitably distributed to all Zones, including those that have no improvements or that are fully or partially self-maintained.

Assessable parcels within each Zone are determined to receive the same special benefit from the improvements due to their similarity in size and use and their similar proximity to the improvements. Therefore, each assessable parcel in a Zone is assessed an equal amount.

For Fiscal Year 2014/2015 the assessment rate within each Zone will be the Balance to Levy divided by the number of assessable parcels in the Zone.

F. ASSESSMENT RANGE FORMULA

An assessment range formula for the District assessments has been confirmed through property owner ballot proceedings in compliance with Article XIIID, except those existing assessments within the District, such as the **Original District and Annexations 1-50,** which qualified as exempt assessments pursuant to Article XIIID, Section 5 of the Constitution and did not require a ballot proceeding under the provisions of Section 4. The purpose of establishing an assessment range formula is to provide for reasonable increases and inflationary adjustment to the assessment amounts without requiring costly noticing and mailing procedures, which would be added to the District costs and assessments. The assessment range formula shall be applied to future assessments within the District. The following describes this assessment range formula:

Wherein, if the proposed assessment (levy per unit or rate) is less than or equal to, the prior year's maximum assessment plus the adjustments described in the following, then the proposed assessment is not considered an increased assessment.

If the proposed assessment is less than the maximum assessment approved in the previous fiscal year adjusted by a percentage no greater than the annual percentage increase of the Consumer Price Index ("CPI"), the assessment shall not be considered as an increase.

For **Annexations 51 through 73**, the maximum assessment amount allowed for each fiscal year shall be adjusted annually by an amount equal to the percentage increase of the CPI for the Los Angeles-Riverside-Orange County Area for Urban Consumers, as developed by the U.S. Bureau of Labor Statistics, for March of each year and the CPI for March of the previous fiscal year. The CPI adjustment for Fiscal Year 2014/2015 is 1.04%. Such assessment adjustments shall not be considered an increase in assessment and shall not require that a notice or Assessment Ballot be sent to property owners within these annexation areas. The base assessment amount will be the amount originally noticed and approved by the property owners at the time of formation and adjusted annually to

establish the new maximum assessment amounts. An increased assessment that exceeds this adjusted maximum assessment amount will require property owner balloting approval before the increase may be imposed.

IV. DISTRICT BUDGETS

A. DESCRIPTION OF BUDGET ITEMS

The following is a brief description of the costs associated with the improvements and services funded through the District.

DIRECT COSTS:

Maintenance — Includes regularly scheduled labor and general maintenance cost including wages, salaries, benefits and contract services required to properly maintain and ensure the satisfactory condition of the improvements and appurtenant facilities.

Utilities — The furnishing of water and electricity required for the operation and maintenance of the improvements and facilities.

Capital Repairs/Improvements — This item includes repairs to the improvements and facilities that are not included in the yearly maintenance costs. This may include repair of damaged amenities due to vandalism, storms, etc. Also included may be planned upgrades or replacements of the improvements and equipment that provide a special benefit to the District. Includes materials, supplies (e.g. pipe, fertilizer, insecticides, fuel, cleaning material etc.), and equipment (e.g. communication, small tools, rentals, machinery etc.) required to operate, maintain and ensure the satisfactory condition of the improvements and appurtenant facilities.

ADMINISTRATIVE COSTS:

Administration/Operations/Insurance — May include the administrative and professional service costs associated with the coordination of District services and operations including response to public concerns and education, procedures associated with the levy and collection of assessments, the costs of contracting with professionals to provide administrative, legal or engineering services specific to the District, and the cost for the County to collect assessments on the property tax bills.

Professional Services — The cost of contracting with professionals to provide services specific to the levy of assessments and annual administration of the District.

OTHER BUDGET ITEMS:

General Fund Contributions — If the amount that can be collected through the annual assessments is not sufficient to cover the total annual direct costs and administrative costs, a General Fund contribution from the City may be necessary to cover the shortfall.

Credit/Adjustments/HOA Adjustments — Miscellaneous credits to the levy, such as the application of excess District funds, etc. Currently, Annexation 15b receives a $10 annual credit.

Total Number of Parcels — The total number of parcels within the District.

Total Parcels Levied — The total number of parcels within the District that are assessed. Non-assessable lots or parcels include properties that have been determined to receive no special benefits from the improvements and may include land principally encumbered by public or other rights-of-way or easements, common areas, and/or parcels that have restricted use or development potential.

Levy per Parcel (shown in Appendix "A") — This amount represents the assessment rate being applied to each assessable parcel in each area. The Levy per Parcel is the result of dividing the Balance to Levy per area by the sum of the number of assessable parcels.

B. ASSESSMENT DETAILS

Credit/Adjustments to Levy Amounts

Throughout the District there are certain annexations that receive different considerations in determining their annual assessments.

Annexations 3, 7, 8, 9, 13, 14, 15b, 25, 28, 30, 36a, 40, 43, 45, 50, 57, 58, 60, 65, and 73 are self maintained areas, and assessments are reduced to reflect only administrative costs associated with the area.

Annexations 63, 64, 66, 67, 68 and 69 are areas maintained by a Homeowner's Association, and assessments are reduced to reflect only the improvement costs paid by the City and/or administrative costs associated with the area.

Annexation 15B received credits as a result of costs being lower than estimated for maintenance and water in past years. The amount of available credit at the end of Fiscal Year 1996/1997 was $2,288.53. The following table shows the amounts used to credit the levy for each subsequent fiscal year.

Credit Available as of FY 1996/1997	$2,288.53
Credit Amount Used for FY 1997/1998	(346.00)
Credit Amount Used for FY 1998/1999	(12.00)
Credit Amount Used for FY 1999/2000	(10.00)
Credit Amount Used for FY 2000/2001	(10.00)
Credit Amount Used for FY 2001/2002	(10.00)
Credit Amount Used for FY 2002/2003	(10.00)
Credit Amount Used for FY 2003/2004	(10.00)
Credit Amount Used for FY 2004/2005	(10.00)
Credit Amount Used for FY 2005/2006	(10.00)
Credit Amount Used for FY 2006/2007	(10.00)
Credit Amount Used for FY 2007/2008	(10.00)
Credit Amount Used for FY 2008/2009	(10.00)
Credit Amount Used for FY 2009/2010	(10.00)
Credit Amount Used for FY 2010/2011	(10.00)
Credit Amount Used for FY 2011/2012	(10.00)
Credit Amount Used for FY 2012/2013	(10.00)
Credit Amount Used for FY 2013/2014	(10.00)
Credit Amount Used for FY 2014/2015	(10.00)
Credit Remaining	**$1,770.53**

Annexations 11, 12, 47, and 49 were combined and are no longer separately assessed annexations. In addition, ***Annexations 30, 32, and 44*** have no landscaping and are not assessed.

As previously mentioned, ***Annexations 51 through 73*** receive an annual increase in their maximum assessments based on the annual CPI index.

C. DISTRICT BUDGET FISCAL YEAR 2014/2015

Fiscal Year 2014/2015
Landscape Maintenance District No. 1
District Budget Totals

Direct Costs	
Maintenance	$158,900
Utilities	171,759
Capital Repairs/Improvements	35,400
Subtotal	**$366,059**
Administrative Costs	
Administration/Operations/Insurance	$78,600
Professional Services	9,700
Subtotal	**$88,300**
Total Direct and Administrative Costs	**$454,359**
General Fund (Contribution)	($65,210)
Credit/Adjustments/HOA Adjustments	(10)
Total Credits	**($65,220)**
Balance to Levy	**$398,139**
Total Number of Parcels	**2,673**
Total Parcels Levied	**2,577**

Please refer to the section entitled **"Appendix A – District Budget"** for further details.

Slight variances in District Budget Totals due to rounding

APPENDIX A – DISTRICT BUDGET

Please refer to the section entitled **"Appendix A – District Budget"** for further details.

Slight variances in District Budget Totals due to rounding

CITY OF LOMA LINDA
LANDSCAPE MAINTENANCE DISTRICT NO. 1
FISCAL YEAR 2014/2015 DISTRICT BUDGET
APPENDIX A

District Name	Original	1	2	3	4	5	6	7	8	9	10	13	14	15a	15b	16	17	18	19
Tract/ Parcel	Parcel Map 958	Tracts: 10131, 10132, 10133	Tract: 9438	Commercial: Loma Linda Shopping Center	Multi-Family: PPD 83-9	Tracts: 10134,10135, 10136, 10137	Tract: 9389	Tract: 12734/ Parcel Maps: 3231, 4683	Tracts: 10794 / Parcel Map 5241	PPD 80-2	Parcel Map 7277	Tracts: 9817, 9817-1	Parcel Map 7857	PPD 82-3/Tract:12458	PPD 82-3/Tract 12458	Tract 12475	Tracts: 12609, 12881	Tract 12294	Tract: 11516/APN: 293-052-01
Notes				(1)				(1)	(1)	(1)		(1)	(1)		(1)				
Direct Costs																			
Maintenance	$2,931	$1,678	$441	$0	$892	$917	$1,050	$0	$0	$0	$336	$0	$0	$1,023	$0	$506	$781	$2,094	$1,636
Utilities	9,190	3,239	2,096	0	1,995	4,811	2,498	0	0	0	1,150	0	0	2,870	0	2,346	1,505	5,750	6,564
Capital Repairs/Improvements	1,627	573	371	0	353	852	442	0	0	0	203	0	0	508	0	415	266	1,018	1,162
Subtotal	**$13,748**	**$5,490**	**$2,908**	**$0**	**$3,240**	**$6,579**	**$3,990**	**$0**	**$0**	**$0**	**$1,689**	**$0**	**$0**	**$4,400**	**$0**	**$3,267**	**$2,552**	**$8,861**	**$9,362**
% of Direct Costs	**3.76%**	**1.50%**	**0.79%**	**0.00%**	**0.89%**	**1.80%**	**1.09%**	**0.00%**	**0.00%**	**0.00%**	**0.46%**	**0.00%**	**0.00%**	**1.20%**	**0.00%**	**0.89%**	**0.70%**	**2.42%**	**2.56%**
Administrative Costs																			
Administration/Operations/Insurance	$1,928	$1,438	$1,012	$361	$722	$1,459	$952	$355	$645	$500	$552	$1,074	$361	$1,272	$350	$1,133	$789	$1,653	$1,817
Professional Services	232	176	126	51	93	178	119	51	84	67	73	134	51	156	50	140	101	200	219
Subtotal	**$2,160**	**$1,613**	**$1,138**	**$412**	**$815**	**$1,637**	**$1,071**	**$406**	**$729**	**$567**	**$625**	**$1,207**	**$412**	**$1,428**	**$400**	**$1,273**	**$890**	**$1,854**	**$2,037**
Total Direct and Administrative Costs	**$15,908**	**$7,104**	**$4,046**	**$412**	**$4,055**	**$8,217**	**$5,061**	**$406**	**$729**	**$567**	**$2,314**	**$1,207**	**$412**	**$5,828**	**$400**	**$4,540**	**$3,442**	**$10,715**	**$11,398**
Levy per parcel of just Direct & Admin Costs	**3,977.05**	**81.65**	**65.25**	**205.98**	**4,055.46**	**120.83**	**180.74**	**405.98**	**13.25**	**20.26**	**1,157.18**	**8.94**	**205.98**	**73.77**		**58.96**	**122.92**	**191.34**	**149.98**
Levy Adjustments																			
Reserve Fund Collection/(Contribution)	$0	$0	$0	$0	$0	$0	$0	$0	$0	$0	$0	$0	$0	$0	$0	$0	$0	$0	$0
Other Revenue/General Fund Contribution	(2,221)	(1,132)	(716)	0	(846)	(1,143)	(927)	(326)	(304)	0	(613)	0	(352)	(936)	(390)	(753)	(747)	(1,541)	(1,569)
Credit/Adjustments/HOA Adjustments	0	0	0	0	0	0	0	0	0	0	0	0	0	0	(10)	0	0	0	0
Subtotal	**($2,221)**	**($1,132)**	**($716)**	**$0**	**($846)**	**($1,143)**	**($927)**	**($326)**	**($304)**	**$0**	**($613)**	**$0**	**($352)**	**($936)**	**($400)**	**($753)**	**($747)**	**($1,541)**	**($1,569)**
29462.26																			
Balance to Levy	**$13,687**	**$5,972**	**$3,329**	**$412**	**$3,210**	**$7,073**	**$4,133**	**$80**	**$425**	**$567**	**$1,701**	**$1,207**	**$60**	**$4,892**	**$0**	**$3,787**	**$2,695**	**$9,174**	**$9,829**
Total Number of Parcels	4	87	62	2	1	68	28	1	56	28	2	135	2	79	1	77	28	56	76
Total Parcels Levied	4	87	62	2	1	68	28	1	55	28	2	135	2	79	0	77	28	56	76
% of Parcels	0.16%	3.38%	2.41%	0.08%	0.04%	2.64%	1.09%	0.04%	2.13%	1.09%	0.08%	5.24%	0.08%	3.07%	0.00%	2.99%	1.09%	2.17%	2.95%
$6,626																			
Proposed Levy Per Parcel FY 2014/15	**$3,421.83**	**$68.64**	**$53.70**	**$205.98**	**$3,209.73**	**$104.02**	**$147.62**	**$79.80**	**$7.72**	**$20.26**	**$850.44**	**$8.94**	**$30.10**	**$61.92**	**$0.00**	**$49.18**	**$96.23**	**$163.81**	**$129.33**
Maximum Assessment Per Parcel	**3,421.83**	**68.64**	**53.70**	**398.08**	**3,209.73**	**104.02**	**147.62**	**79.80**	**7.72**	**46.22**	**850.44**	**34.94**	**30.10**	**61.92**	**10.00**	**49.18**	**96.23**	**163.81**	**129.33**
Difference from Max Assessment per parcel	**0.00**	**0.00**	**0.00**	**192.10**	**0.00**	**0.00**	**0.00**	**0.00**	**0.00**	**25.96**	**0.00**	**26.00**	**0.00**	**0.00**	**10.00**	**0.00**	**0.00**	**0.00**	**0.00**
Applied rate to Max difference	**0.00**	**0.00**	**0.00**	**-192.10**	**0.00**	**0.00**	**0.00**	**0.00**	**0.00**	**-25.96**	**0.00**	**-26.00**	**0.00**	**0.00**	**-10.00**	**0.00**	**0.00**	**0.00**	**0.00**
Total Assessment Allowable	**$13,687.32**	**$5,971.68**	**$3,329.40**	**$796.16**	**$3,209.73**	**$7,073.36**	**$4,133.36**	**$79.80**	**$424.60**	**$1,294.16**	**$1,700.88**	**$4,716.90**	**$60.20**	**$4,891.68**	**$0.00**	**$3,786.86**	**$2,694.58**	**$9,173.63**	**$9,829.41**
(total assessable-total costs)	**($2,220.88)**	**($1,131.83)**	**($716.32)**	**$384.20**	**($845.73)**	**($1,143.30)**	**($927.44)**	**($326.18)**	**($304.25)**	**$726.75**	**($613.47)**	**$3,509.73**	**($351.76)**	**($936.35)**	**($400.00)**	**($752.97)**	**($747.27)**	**($1,541.32)**	**($1,568.98)**
51-69 increase by CPI																			
Levy Per Parcel FY 2013/14	**$3,421.83**	**$68.64**	**$53.70**	**$223.80**	**$3,209.73**	**$104.02**	**$147.62**	**$79.80**	**$7.72**	**$25.99**	**$850.44**	**$11.26**	**$30.10**	**$61.92**	**$0.00**	**$49.18**	**$96.23**	**$163.81**	**$129.33**
% change	**0.00%**	**0.00%**	**0.00%**	**-7.96%**	**0.00%**	**0.00%**	**0.00%**	**0.00%**	**0.00%**	**-22.03%**	**0.00%**	**-20.59%**	**0.00%**	**0.00%**	**n/a**	**0.00%**	**0.00%**	**0.00%**	**0.00%**
% Change From Last Year:	**0.00%**	**0.00%**	**0.00%**	**-7.96%**	**0.00%**	**0.00%**	**0.00%**	**0.00%**	**0.00%**	**-22.03%**	**0.00%**	**-20.59%**	**0.00%**	**0.00%**	**0.00%**	**0.00%**	**0.00%**	**0.00%**	**0.00%**
Dollar Change From Last Year:	**$0.00**	**$0.00**	**$0.00**	**($17.82)**	**$0.00**	**$0.00**	**$0.00**	**$0.00**	**$0.00**	**($5.73)**	**$0.00**	**($2.32)**	**$0.00**	**$0.00**	**$0.00**	**$0.00**	**$0.00**	**$0.00**	**$0.00**
Fund Balance Information																			
Beginning Reserve Balance as of 7/1/2014	$0	$0	$0	$0	$0	$0	$0	$0	$0	$0	$0	$0	$0	$0	$0	$0	$0	$0	$0
Reserve Fund Collection/(Deduction)	0	0	0	0	0	0	0	0	0	0	0	0	0	0	0	0	0	0	0
Ending Reserve Fund Balance	**$0**	**$0**	**$0**	**$0**	**$0**	**$0**	**$0**	**$0**	**$0**	**$0**	**$0**	**$0**	**$0**	**$0**	**$0**	**$0**	**$0**	**$0**	**$0**
Credit Available for FY 2014/2015															$1,781				
Credit Used for FY 2014/2015															(10)				
Credit Remaining for FY 2015/2016															$1,771				

Notes
(1) Self Maintained - Assessed only Adminstrative Costs
(2) Government/County - Not Assessed
(3) No Landscaping - Not Assessed
(4) Combined, no longer annexations - Not Assessed
(5) HOA maintains portions of direct costs
(6) Allowable CPI inflator of 1.04% applied
Slight variances due to rounding

CITY OF LOMA LINDA
LANDSCAPE MAINTENANCE DISTRICT NO. 1
FISCAL YEAR 2014/2015 DISTRICT BUDGET
APPENDIX A

District Name	20	21	22	24	25	26	27	28	29	31	33a	33b	34	35	36a	36b	37	38	39
Tract/ Parcel	PPD 84-2	PPD 84-12	Parcel Map 6643	PPD 85-3	Parcel Map 9198	Tract 12916	Tracts: 10134, 10135	PPD 86--5	Tract 13046	Tract 13449	PPD 87-16, 87-9	PPD 87-16, 87-9	Tract 13705	Tract 13635	PPD 86-17, 87-12	PPD 86-17, 87-12	PPD PPD 85-6	PPD 85-8	Tract 13887
Notes					(1)			(1)							(1)				
Direct Costs																			
Maintenance	$629	$846	$343	$2,678	$0	$2,028	$1,885	$0	$1,700	$2,011	$682	$2,111	$1,619	$5,638	$0	$254	$214	$1,460	$2,052
Utilities	1,637	1,912	1,694	5,219	0	5,012	2,901	0	4,643	5,986	1,331	2,334	3,981	13,715	0	947	692	2,289	5,379
Capital Repairs/Improvements	290	339	300	924	0	887	514	0	822	1,060	236	413	705	2,428	0	168	122	405	952
Subtotal	**$2,556**	**$3,097**	**$2,336**	**$8,821**	**$0**	**$7,928**	**$5,300**	**$0**	**$7,165**	**$9,057**	**$2,249**	**$4,858**	**$6,305**	**$21,780**	**$0**	**$1,368**	**$1,028**	**$4,155**	**$8,383**
% of Direct Costs	**0.70%**	**0.85%**	**0.64%**	**2.41%**	**0.00%**	**2.17%**	**1.45%**	**0.00%**	**1.96%**	**2.47%**	**0.61%**	**1.33%**	**1.72%**	**5.95%**	**0.00%**	**0.37%**	**0.28%**	**1.13%**	**2.29%**
Administrative Costs																			
Administration/Operations/Insurance	$645	$706	$620	$1,359	$591	$1,280	$1,298	$361	$1,359	$1,874	$610	$911	$1,262	$3,277	$355	$516	$472	$853	$1,556
Professional Services	84	91	81	167	78	157	159	51	167	226	80	115	155	388	51	69	64	108	189
Subtotal	**$729**	**$797**	**$701**	**$1,526**	**$669**	**$1,437**	**$1,458**	**$412**	**$1,526**	**$2,100**	**$690**	**$1,025**	**$1,417**	**$3,665**	**$406**	**$585**	**$536**	**$961**	**$1,746**
Total Direct and Administrative Costs	**$3,285**	**$3,894**	**$3,037**	**$10,347**	**$669**	**$9,365**	**$6,758**	**$412**	**$8,691**	**$11,157**	**$2,939**	**$5,884**	**$7,722**	**$25,445**	**$406**	**$1,953**	**$1,564**	**$5,115**	**$10,128**
Levy per parcel of just Direct & Admin Costs	**3,284.50**	**3,893.52**	**3,037.03**	**5,173.40**	**14.87**	**1,560.77**	**103.96**	**205.98**	**234.90**	**119.96**	**2,938.91**	**2,941.79**	**208.71**	**295.87**	**405.98**	**976.36**	**1,564.00**	**852.53**	**211.00**
Levy Adjustments																			
Reserve Fund Collection/(Contribution)	$0	$0	$0	$0	$0	$0	$0	$0	$0	$0	$0	$0	$0	$0	$0	$0	$0	$0	$0
Other Revenue/General Fund Contribution	(728)	(825)	(679)	(1,649)	(183)	(1,467)	(1,154)	0	(1,329)	(1,529)	(718)	(1,176)	(1,232)	(3,503)	(392)	(570)	(531)	(1,013)	(1,493)
Credit/Adjustments/HOA Adjustments	0	0	0	0	0	0	0	0	0	0	0	0	0	0	0	0	0	0	0
Subtotal	**($728)**	**($825)**	**($679)**	**($1,649)**	**($183)**	**($1,467)**	**($1,154)**	**$0**	**($1,329)**	**($1,529)**	**($718)**	**($1,176)**	**($1,232)**	**($3,503)**	**($392)**	**($570)**	**($531)**	**($1,013)**	**($1,493)**
29462.26																			
Balance to Levy	**$2,556**	**$3,069**	**$2,358**	**$8,698**	**$486**	**$7,898**	**$5,604**	**$412**	**$7,363**	**$9,627**	**$2,221**	**$4,707**	**$6,491**	**$21,942**	**$14**	**$1,383**	**$1,033**	**$4,102**	**$8,636**
Total Number of Parcels	1	1	1	2	45	6	65	2	37	93	1	2	37	86	1	2	1	6	48
Total Parcels Levied	1	1	1	2	45	6	65	2	37	93	1	2	37	86	1	2	1	6	48
% of Parcels	0.04%	0.04%	0.04%	0.08%	1.75%	0.23%	2.52%	0.08%	1.44%	3.61%	0.04%	0.08%	1.44%	3.34%	0.04%	0.08%	0.04%	0.23%	1.86%
$6,626																			
Proposed Levy Per Parcel FY 2014/15	**$2,556.49**	**$3,068.52**	**$2,357.92**	**$4,348.98**	**$10.80**	**$1,316.26**	**$86.21**	**$205.98**	**$198.99**	**$103.52**	**$2,220.85**	**$2,353.58**	**$175.42**	**$255.14**	**$14.33**	**$691.30**	**$1,032.57**	**$683.65**	**$179.91**
Maximum Assessment Per Parcel	**2,556.49**	**3,068.52**	**2,357.92**	**4,348.98**	**10.80**	**1,316.26**	**86.21**	**288.51**	**198.99**	**103.52**	**2,220.85**	**2,353.58**	**175.42**	**255.14**	**14.33**	**691.30**	**1,032.57**	**683.65**	**179.91**
Difference from Max Assessment per parcel	**0.00**	**0.00**	**0.00**	**0.00**	**0.00**	**0.00**	**0.00**	**82.53**	**0.00**	**0.00**	**0.00**	**0.00**	**0.00**	**0.00**	**0.00**	**0.00**	**0.00**	**0.00**	**0.00**
Applied rate to Max difference	**0.00**	**0.00**	**0.00**	**0.00**	**0.00**	**0.00**	**0.00**	**-82.53**	**0.00**	**0.00**	**0.00**	**0.00**	**0.00**	**0.00**	**0.00**	**0.00**	**0.00**	**0.00**	**0.00**
Total Assessment Allowable	**$2,556.49**	**$3,068.52**	**$2,357.92**	**$8,697.95**	**$486.00**	**$7,897.56**	**$5,603.63**	**$577.02**	**$7,362.63**	**$9,627.36**	**$2,220.85**	**$4,707.16**	**$6,490.54**	**$21,942.04**	**$14.33**	**$1,382.60**	**$1,032.57**	**$4,101.90**	**$8,635.68**
(total assessable-total costs)	**($728.01)**	**($825.00)**	**($679.11)**	**($1,648.85)**	**($183.05)**	**($1,467.03)**	**($1,154.08)**	**$165.06**	**($1,328.55)**	**($1,529.24)**	**($718.06)**	**($1,176.42)**	**($1,231.71)**	**($3,502.95)**	**($391.65)**	**($570.11)**	**($531.43)**	**($1,013.27)**	**($1,492.55)**
51-69 increase by CPI																			
Levy Per Parcel FY 2013/14	**$2,556.49**	**$3,068.52**	**$2,357.92**	**$4,348.98**	**$10.80**	**$1,316.26**	**$86.21**	**$206.30**	**$198.99**	**$103.52**	**$2,220.85**	**$2,353.58**	**$175.42**	**$255.14**	**$14.33**	**$691.30**	**$1,032.57**	**$683.65**	**$179.91**
% change	**0.00%**	**0.00%**	**0.00%**	**0.00%**	**0.00%**	**0.00%**	**0.00%**	**-0.16%**	**0.00%**	**0.00%**	**0.00%**	**0.00%**	**0.00%**	**0.00%**	**0.00%**	**0.00%**	**0.00%**	**0.00%**	**0.00%**
% Change From Last Year:	**0.00%**	**0.00%**	**0.00%**	**0.00%**	**0.00%**	**0.00%**	**0.00%**	**-0.16%**	**0.00%**	**0.00%**	**0.00%**	**0.00%**	**0.00%**	**0.00%**	**0.00%**	**0.00%**	**0.00%**	**0.00%**	**0.00%**
Dollar Change From Last Year:	**$0.00**	**$0.00**	**$0.00**	**$0.00**	**$0.00**	**$0.00**	**$0.00**	**($0.32)**	**$0.00**	**$0.00**	**$0.00**	**$0.00**	**$0.00**	**$0.00**	**$0.00**	**$0.00**	**$0.00**	**$0.00**	**$0.00**
Fund Balance Information																			
Beginning Reserve Balance as of 7/1/2014	$0	$0	$0	$0	$0	$0	$0	$0	$0	$0	$0	$0	$0	$0	$0	$0	$0	$0	$0
Reserve Fund Collection/(Deduction)	0	0	0	0	0	0	0	0	0	0	0	0	0	0	0	0	0	0	0
Ending Reserve Fund Balance	**$0**	**$0**	**$0**	**$0**	**$0**	**$0**	**$0**	**$0**	**$0**	**$0**	**$0**	**$0**	**$0**	**$0**	**$0**	**$0**	**$0**	**$0**	**$0**
Credit Available for FY 2014/2015																			
Credit Used for FY 2014/2015																			
Credit Remaining for FY 2015/2016																			

Notes
(1) Self Maintained - Assessed only Adminstrative Costs
(2) Government/County - Not Assessed
(3) No Landscaping - Not Assessed
(4) Combined, no longer annexations - Not Assessed
(5) HOA maintains portions of direct costs
(6) Allowable CPI inflator of 1.04% applied
Slight variances due to rounding

District Name	40	41	42	43	46	48	50	51	52	53	54	55	56	57	58	59	60	61	62
Tract/ Parcel	Parcel Map 11886	Tract 13943	Tract 14216	Tract 14339	PPD 88-10	Barton Rd Frontage (NW corner of Barton Rd & Benton St.)	CUP 93-2	Tract 12916	CUP 93-5	College Home Tract	Tracts: 14544, 14545, 14552	Tract 15071	Tract 15917, Van Leuven and San Timoteo Creek	24913 Redlands Blvd.	Tract 16016, Prospect Ave & Mountain View	Tract 14543, Lawton Ave & Whittier Ave	Along Barton Rd. b/t Mountain View and Bryn Mawr Ave	Tract 16234, Cole St. east of Benton St	Tract 16259
Notes	(1)			(1)			(1)	(6)	(6)	(6)	(6)	(6)	(6)	(1) & (6)	(1) & (6)	(6)	(1) & (6)	(6)	(6)
Direct Costs																			
Maintenance	$0	$7,947	$943	$0	$334	$1,389	$0	$765	$1,930	$353	$3,975	$36,083	$24,827	$0	$0	$4,907	$0	$2,628	$722
Utilities	0	21,263	2,212	0	0	1,926	0	1,425	3,393	950	19,072	7,046	1,623	0	0	158	0	229	253
Capital Repairs/Improvements	0	3,763	392	0	0	341	0	246	601	128	3,110	158	4,929	0	0	169	0	245	68
Subtotal	**$0**	**$32,974**	**$3,546**	**$0**	**$334**	**$3,656**	**$0**	**$2,436**	**$5,924**	**$1,431**	**$26,157**	**$43,287**	**$31,379**	**$0**	**$0**	**$5,235**	**$0**	**$3,102**	**$1,043**
% of Direct Costs	**0.00%**	**9.01%**	**0.97%**	**0.00%**	**0.09%**	**1.00%**	**0.00%**	**0.67%**	**1.62%**	**0.39%**	**7.15%**	**11.83%**	**8.57%**	**0.00%**	**0.00%**	**1.43%**	**0.00%**	**0.85%**	**0.28%**
Administrative Costs																			
Administration/Operations/Insurance	$355	$4,490	$923	$382	$393	$775	$355	$631	$1,026	$523	$4,501	$5,878	$4,213	$355	$575	$1,157	$355	$776	$774
Professional Services	51	528	116	54	55	99	51	82	128	70	529	688	496	51	76	143	51	99	99
Subtotal	**$406**	**$5,018**	**$1,039**	**$436**	**$448**	**$874**	**$406**	**$714**	**$1,154**	**$593**	**$5,030**	**$6,566**	**$4,709**	**$406**	**$651**	**$1,300**	**$406**	**$875**	**$872**
Total Direct and Administrative Costs	**$406**	**$37,992**	**$4,586**	**$436**	**$782**	**$4,530**	**$406**	**$3,150**	**$7,078**	**$2,024**	**$31,188**	**$49,853**	**$36,088**	**$406**	**$651**	**$6,535**	**$406**	**$3,977**	**$1,915**
Levy per parcel of just Direct & Admin Costs	**405.98**	**499.89**	**143.30**	**72.65**	**781.84**	**2,265.08**	**405.98**	**$3,150**	**$7,078**	**$1,012**	**$140**	**$426**	**$622**	**$406**	**$16**	**$163**	**$406**	**$284**	**$34**
Levy Adjustments																			
Reserve Fund Collection/(Contribution)	$0	$0	$0	$0	$0	$0	$0	$0	$0	$0	$0	$0	$0	$0	$0	$0	$0	$0	$0
Other Revenue/General Fund Contribution	(213)	(5,309)	(866)	(345)	(470)	(956)	(402)	(644)	(998)	0	(3,225)	(6,779)	(6,626)	0	0	(1,397)	0	(663)	(93)
Credit/Adjustments/HOA Adjustments	0	0	0	0	0	0	0	0	0	0	0	0	0	0	0	0	0	0	0
Subtotal	**($213)**	**($5,309)**	**($866)**	**($345)**	**($470)**	**($956)**	**($402)**	**($644)**	**($998)**	**$0**	**($3,225)**	**($6,779)**	**($6,626)**	**$0**	**$0**	**($1,397)**	**$0**	**($663)**	**($93)**
29462.26																			
Balance to Levy	**$193**	**$32,683**	**$3,719**	**$90**	**$312**	**$3,574**	**$4**	**$2,506**	**$6,080**	**$2,024**	**$27,963**	**$43,073**	**$29,462.3**	**$406**	**$651**	**$5,139**	**$406**	**$3,314**	**$1,822**
Total Number of Parcels	1	76	32	6	1	2	1	1	1	2	222	117	60	1	42	42	1	14	60
Total Parcels Levied	1	76	32	6	1	2	1	1	1	2	222	117	58	1	42	40	1	14	57
% of Parcels	0.04%	2.95%	1.24%	0.23%	0.04%	0.08%	0.04%	0.04%	0.04%	0.08%	8.61%	4.54%	2.25%	0.04%	1.63%	1.55%	0.04%	0.54%	2.21%
$6,626																			
Proposed Levy Per Parcel FY 2014/15	**$192.65**	**$430.04**	**$116.23**	**$15.07**	**$312.24**	**$1,787.00**	**$4.00**	**$2,506.09**	**$6,080.04**	**$1,011.77**	**$125.96**	**$368.15**	**$507.97**	**$405.98**	**$15.50**	**$128.47**	**$405.98**	**$236.69**	**$31.97**
Maximum Assessment Per Parcel	**192.65**	**430.04**	**116.23**	**15.07**	**312.24**	**1,787.00**	**4.00**	**2,506.09**	**6,080.04**	**1,799.85**	**125.96**	**368.15**	**$546.29**	**1,083.67**	**95.97**	**128.47**	**18,766.54**	**236.69**	**31.97**
Difference from Max Assessment per parcel	**0.00**	**0.00**	**0.00**	**0.00**	**0.00**	**0.00**	**0.00**	**0.00**	**0.00**	**788.08**	**0.00**	**0.00**	**38.32**	**677.69**	**80.46**	**0.00**	**18,360.56**	**0.00**	**0.00**
Applied rate to Max difference	**0.00**	**0.00**	**0.00**	**0.00**	**0.00**	**0.00**	**0.00**	**0.00**	**0.00**	**-788.08**	**0.00**	**0.00**	**-38.32**	**-677.69**	**-80.46**	**0.00**	**-18,360.56**	**0.00**	**0.00**
Total Assessment Allowable	**$192.65**	**$32,683.04**	**$3,719.36**	**$90.42**	**$312.24**	**$3,574.00**	**$4.00**	**$2,506.09**	**$6,080.04**	**$3,599.71**	**$27,963.01**	**$43,073.47**	**$31,684.82**	**$1,083.67**	**$4,030.64**	**$5,138.68**	**$18,766.54**	**$3,313.63**	**$1,822.24**
(total assessable-total costs)	**($213.33)**	**($5,308.86)**	**($866.14)**	**($345.45)**	**($469.60)**	**($956.16)**	**($401.98)**	**($643.70)**	**($997.82)**	**$1,576.17**	**($3,224.66)**	**($6,779.29)**	**($4,403.23)**	**$677.69**	**$3,379.52**	**($1,396.55)**	**$18,360.56**	**($663.37)**	**($93.09)**
51-69 increase by CPI								**$2,506.10**	**$6,080.04**	**$1,024.81**	**$125.96**	**$368.15**	**$513.25**	**$410.52**	**$11.37**	**$128.46**	**$410.52**	**$236.69**	**$31.97**
								($643.69)	**($997.82)**	**$26.08**	**($3,225.33)**	**($6,779.28)**	**($6,319.38)**	**$4.54**	**($173.71)**	**($1,396.74)**	**$4.54**	**($663.39)**	**($93.09)**
Levy Per Parcel FY 2013/14	**$192.65**	**$430.04**	**$116.23**	**$15.07**	**$312.24**	**$1,787.00**	**$4.00**	**$2,480.30**	**$6,017.46**	**$1,014.26**	**$124.66**	**$364.36**	**$507.97**	**$406.29**	**$11.25**	**$127.14**	**$406.29**	**$234.25**	**$31.64**
% change	**0.00%**	**0.00%**	**0.00%**	**0.00%**	**0.00%**	**0.00%**	**0.00%**	**1.04%**	**1.04%**	**-0.25%**	**1.04%**	**1.04%**	**0.00%**	**-0.08%**	**37.80%**	**1.04%**	**-0.08%**	**1.04%**	**1.04%**
% Change From Last Year:	**0.00%**	**0.00%**	**0.00%**	**0.00%**	**0.00%**	**0.00%**	**0.00%**	**1.04%**	**1.04%**	**-0.25%**	**1.04%**	**1.04%**	**0.00%**	**-0.08%**	**37.80%**	**1.04%**	**-0.08%**	**1.04%**	**1.04%**
Dollar Change From Last Year:	**$0.00**	**$0.00**	**$0.00**	**$0.00**	**$0.00**	**$0.00**	**$0.00**	**$25.79**	**$62.58**	**($2.49)**	**$1.30**	**$3.79**	**$0.00**	**($0.31)**	**$4.25**	**$1.33**	**($0.31)**	**$2.44**	**$0.33**
Fund Balance Information																			
Beginning Reserve Balance as of 7/1/2014	$0	$0	$0	$0	$0	$0	$0	$0	$0	$0	$0	$0	$0	$0	$0	$0	$0	$0	$0
Reserve Fund Collection/(Deduction)	0	0	0	0	0	0	0	0	0	0	0	0	0	0	0	0	0	0	0
Ending Reserve Fund Balance	**$0**	**$0**	**$0**	**$0**	**$0**	**$0**	**$0**	**$0**	**$0**	**$0**	**$0**	**$0**	**$0**	**$0**	**$0**	**$0**	**$0**	**$0**	**$0**
Credit Available for FY 2014/2015																			
Credit Used for FY 2014/2015																			
Credit Remaining for FY 2015/2016																			

Notes
(1) Self Maintained - Assessed only Adminstrative Costs
(2) Government/County - Not Assessed
(3) No Landscaping - Not Assessed
(4) Combined, no longer annexations - Not Assessed
(5) HOA maintains portions of direct costs
(6) Allowable CPI inflator of 1.04% applied
Slight variances due to rounding

District Name	63	64	65	66	67	68	69	71	72	73	TOTALS
Tract/ Parcel	Tract 16341	Tract 16382	Parcel Map 16120	Tract 16650	Tract 15422	Tract 16323	Tract 16730	Northeast corner of California Ave & Barton Rd	Along Barton Road, 600 ft. easterly of Mountain View Avenue	Redview Plaza	
Notes	(5) & (6)	(5) & (6)	(1) & (6)	(5) & (6)	(5) & (6)	(5) & (6)	(5) & (6)	(6)	(6)	(1) & (6)	
Direct Costs											
Maintenance	$9,960	$7,024	$0	$8,949	$0	$0	$3,700	$873	$1,158	$0	**$158,900**
Utilities	873	616	0	3,073	300	300	1,159	246	1,956	0	**171,759**
Capital Repairs/Improvements	936	660	0	841	0	0	0	123	338	0	**35,400**
Subtotal	**$11,769**	**$8,300**	**$0**	**$12,862**	**$300**	**$300**	**$4,859**	**$1,241**	**$3,452**	**$0**	**$366,059**
% of Direct Costs	**3.22%**	**2.27%**	**0.00%**	**3.51%**	**0.08%**	**0.08%**	**1.33%**	**0.34%**	**0.94%**	**0.00%**	**100.0%**
Administrative Costs											
Administration/Operations/Insurance	$2,738	$1,558	$694	$1,999	$657	$759	$2,117	$155	$912	$297	**78,600**
Professional Services	326	189	52.47	240	85	97	254	41	115	52	**9,700**
Subtotal	**$3,064**	**$1,747**	**$746**	**$2,239**	**$743**	**$856**	**$2,371**	**$195**	**$1,027**	**$349**	**$88,300**
Total Direct and Administrative Costs	**$14,833**	**$10,047**	**$746**	**$15,102**	**$1,043**	**$1,156**	**$7,230**	**$1,436**	**$4,479**	**$349**	**$454,359**
Levy per parcel of just Direct & Admin Costs	**$75**	**$201**	**$187**	**$419**	**$20**	**$17**	**$32**	**$359.09**	**$140**	**$116**	
Levy Adjustments											
Reserve Fund Collection/(Contribution)	$0	$0	$0	$0	$0	$0	$0	$0	$0	$0	**$0**
Other Revenue/General Fund Contribution	0	0	0	0	0	(296)	0	(114)	(1,125)	0	**(65,210)**
Credit/Adjustments/HOA Adjustments	0	0	0	0	0	0	0	0	0	0	**(10)**
Subtotal	**$0**	**$0**	**$0**	**$0**	**$0**	**($296)**	**$0**	**($114)**	**($1,125)**	**$0**	**($65,220)**
29462.26											
Balance to Levy	**$14,833**	**$10,047**	**$746**	**$15,102**	**$1,043**	**$861**	**$7,230**	**$1,322**	**$3,354**	**$349**	**$389,139**
Total Number of Parcels	**213**	76	4	36	54	83	247	4	39	3	**2,673**
Total Parcels Levied	**197**	50	4	36	51	70	227	4	32	3	**2,577**
% of Parcels	7.64%	1.94%	0.16%	1.40%	1.98%	2.72%	8.81%	0.16%	1.24%	0.12%	**100.00%**
$6,626											
Proposed Levy Per Parcel FY 2014/15	**$75.30**	**$200.94**	**$186.57**	**$419.49**	**$20.45**	**$12.30**	**$31.85**	**$330.47**	**$104.82**	**$116.24**	
Maximum Assessment Per Parcel	**130.46**	**360.69**	**9,431.71**	**638.17**	**1,357.49**	**12.30**	**35.66**	**330.47**	**104.82**	**429.02**	
Difference from Max Assessment per parcel	**55.17**	**159.75**	**9,245.14**	**218.68**	**1,337.04**	**0.00**	**3.81**	**0.00**	**0.00**	**312.78**	
Applied rate to Max difference	**-55.17**	**-159.75**	**-9,245.14**	**-218.68**	**-1,337.04**	**0.00**	**-3.81**	**0.00**	**0.00**	**-312.78**	
Total Assessment Allowable	**$25,701.23**	**$18,034.61**	**$37,726.86**	**$22,974.01**	**$69,231.90**	**$860.73**	**$8,094.51**	**$1,321.88**	**$3,354.14**	**$1,287.05**	**$553,841.61**
(total assessable-total costs)	**$10,867.81**	**$7,987.49**	**$36,980.58**	**$7,872.31**	**$68,189.08**	**($295.68)**	**$864.70**	**($114.46)**	**($1,124.59)**	**$938.34**	**$99,482.89**
51-69 increase by CPI	**$85.07**	**$229.50**	**$251.36**	**$466.27**	**$20.99**	**$12.30**	**$32.52**		**$104.82**	**$93.96**	
	$1,924.50	**$1,428.00**	**$259.15**	**$1,684.00**	**$27.47**	**($295.65)**	**$153.32**		**($1,124.52)**	**($66.84)**	
Levy Per Parcel FY 2013/14	**$84.19**	**$227.14**	**$248.77**	**$461.47**	**$20.77**	**$12.17**	**$32.19**	**$327.07**	**$103.74**	**$92.99**	
% change	**-10.56%**	**-11.53%**	**-25.00%**	**-9.10%**	**-1.55%**	**1.04%**	**-1.06%**		**n/a**		
% Change From Last Year:	**-10.56%**	**-11.53%**	**-25.00%**	**-9.10%**	**-1.55%**	**1.04%**	**-1.06%**	**1.04%**	**1.04%**	**25.00%**	
Dollar Change From Last Year:	**($8.89)**	**($26.20)**	**($62.20)**	**($41.98)**	**($0.32)**	**$0.13**	**($0.34)**	**$3.40**	**$1.08**	**$23.25**	
Fund Balance Information											
Beginning Reserve Balance as of 7/1/2014	$0	$0	$0	$0	$0	$0	$0	$0	$0	$0	**$0**
Reserve Fund Collection/(Deduction)	0	0	0	0	0	0	0	0	0	0	**0**
Ending Reserve Fund Balance	**$0**	**$0**	**$0**	**$0**	**$0**	**$0**	**$0**	**$0**	**$0**	**$0**	**$0**
Credit Available for FY 2014/2015											**$1,781**
Credit Used for FY 2014/2015											**($10)**
Credit Remaining for FY 2015/2016											**$1,771**

Notes
(1) Self Maintained - Assessed only Adminstrative Costs
(2) Government/County - Not Assessed
(3) No Landscaping - Not Assessed
(4) Combined, no longer annexations - Not Assessed
(5) HOA maintains portions of direct costs
(6) Allowable CPI inflator of 1.04% applied
Slight variances due to rounding

APPENDIX B - DISTRICT ASSESSMENT DIAGRAM

An Assessment District Diagram has been prepared for the District in the format required by the 1972 Act and is on file with the City Clerk and, by reference, is made part of this Report. The Assessment Diagram is available for inspection at the Office of the City Clerk during normal business hours.

APPENDIX C – 2014/2015 ASSESSMENT ROLL

Parcel identification, for each lot or parcel within the District, shall be the parcel as shown on the San Bernardino County Assessor Parcel Maps and/or the San Bernardino County Secured Tax Roll for the year in which this Report is prepared.

Non-assessable lots or parcels may include government owned land, public utility owned property, land principally encumbered with public rights-of-way or easements, and dedicated common areas. These parcels will not be assessed.

Parcel listing of the District, along with the proposed assessment amounts, has been submitted to the City Clerk and, by reference, are made part of this Report.

Upon approval of the Engineer's Annual Levy Report and confirmation of the assessments, the assessment information will be submitted to the County Auditor/Controller and included on the property tax roll in Fiscal Year 2014/2015. If the parcels or assessment numbers within the District and referenced in this Report are re-numbered, re-apportioned or changed by the County Assessor's Office after approval of the Report, the new parcel or assessment numbers with the appropriate assessment amount will be submitted to the County Auditor/Controller. If the parcel change made by the County includes a parcel split, parcel merger or tax status change, the assessment amount submitted on the new parcels or assessment numbers will be based on the method of apportionment and levy amount approved in this Report by the City Council.

City of Loma Linda
Landscape Maintenance District No. 1
Fiscal Year 2014/15 Assessment Roll (Sorted by APN)
Appendix C

APN	SITUS	ADDRESS	ANNEXATION	MAX ASSESSMENT	CHARGE
0281-091-41-0000	24850	E REDLANDS BLVD	14	$30.10	$30.10
0281-091-42-0000	24866	E REDLANDS BLVD	14	30.10	30.10
0281-162-22-0000	24990	W REDLANDS BLVD	51	2506.09	2506.09
0281-162-24-0000	24910	E REDLANDS BLVD	50	4.00	4.00
0281-241-04-0000	25300	REDLANDS BLVD	52	6080.04	6080.04
0281-242-31-0000	25630	W REDLANDS BLVD	73	429.02	116.24
0281-242-32-0000	25670	W REDLANDS BLVD	73	429.02	116.24
0281-242-33-0000	10460	MOUNTAIN VIEW AVE	73	429.02	116.24
0281-331-01-0000	24530	E REDLANDS BLVD	9	46.22	20.26
0281-331-02-0000	24532	E REDLANDS BLVD	9	46.22	20.26
0281-331-03-0000	24538	E REDLANDS BLVD	9	46.22	20.26
0281-331-04-0000	24540	E REDLANDS BLVD	9	46.22	20.26
0281-331-05-0000	24546	E REDLANDS BLVD	9	46.22	20.26
0281-331-06-0000	24548	E REDLANDS BLVD	9	46.22	20.26
0281-331-07-0000	24554	E REDLANDS BLVD	9	46.22	20.26
0281-331-08-0000	24556	E REDLANDS BLVD	9	46.22	20.26
0281-331-09-0000	24562	E REDLANDS BLVD	9	46.22	20.26
0281-331-10-0000	24564	E REDLANDS BLVD	9	46.22	20.26
0281-331-11-0000	24574	E REDLANDS BLVD	9	46.22	20.26
0281-331-12-0000	24576	E REDLANDS BLVD	9	46.22	20.26
0281-331-13-0000	24586	E REDLANDS BLVD	9	46.22	20.26
0281-331-14-0000	24588	E REDLANDS BLVD	9	46.22	20.26
0281-331-15-0000	24630	E REDLANDS BLVD	9	46.22	20.26
0281-331-16-0000	24632	E REDLANDS BLVD	9	46.22	20.26
0281-331-17-0000	24638	E REDLANDS BLVD	9	46.22	20.26
0281-331-18-0000	24640	E REDLANDS BLVD	9	46.22	20.26
0281-331-19-0000	24646	E REDLANDS BLVD	9	46.22	20.26
0281-331-20-0000	24648	E REDLANDS BLVD	9	46.22	20.26
0281-331-21-0000	24654	E REDLANDS BLVD	9	46.22	20.26
0281-331-22-0000	24656	E REDLANDS BLVD	9	46.22	20.26
0281-331-23-0000	24662	E REDLANDS BLVD	9	46.22	20.26
0281-331-24-0000	24664	E REDLANDS BLVD	9	46.22	20.26
0281-331-25-0000	24674	E REDLANDS BLVD	9	46.22	20.26
0281-331-26-0000	24676	E REDLANDS BLVD	9	46.22	20.26
0281-331-27-0000	24686	E REDLANDS BLVD	9	46.22	20.26
0281-331-28-0000	24688	E REDLANDS BLVD	9	46.22	20.26
0281-381-03-0000	25050	REDLANDS BLVD	26	1316.26	1316.26
0281-381-07-0000	25072	REDLANDS BLVD	26	1316.26	1316.26
0281-381-10-0000	25140	REDLANDS BLVD	26	1316.26	1316.26
0281-381-11-0000	25160	REDLANDS BLVD	26	1316.26	1316.26
0281-381-12-0000		REDLANDS BLVD	26	1316.26	1316.26
0281-381-13-0000		REDLANDS BLVD	26	1316.26	1316.26
0283-062-18-0000			53	1799.85	1011.77
0283-062-19-0000	24831	REDLANDS BLVD	53	1799.85	1011.77
0283-062-40-0000	24769	E REDLANDS BLVD	22	2357.92	2357.92
0283-062-44-0000	24541	REDLANDS BLVD	36A	14.33	14.33
0283-082-01-0000	24913	REDLANDS BLVD	57	1083.67	405.98
0283-082-45-0000	25069	W REDLANDS BLVD	36B	691.30	691.30
0283-082-46-0000	25051	W REDLANDS BLVD	36B	691.30	691.30
0283-134-01-0000	25227	E REDLANDS BLVD	33A	2220.85	2220.85
0283-181-02-0000	10664	MTN VIEW AVE	37	1032.57	1032.57
0283-201-51-0000	25585	E VAN LEUVEN AVE	10	850.44	850.44

City of Loma Linda
Landscape Maintenance District No. 1
Fiscal Year 2014/15 Assessment Roll (Sorted by APN)
Appendix C

APN	SITUS	ADDRESS	ANNEXATION	MAX ASSESSMENT	CHARGE
0283-201-52-0000	25665	VAN LEUVEN ST	10	850.44	850.44
0283-201-53-0000	25590	PROSPECT AVE	43	15.07	15.07
0283-201-54-0000	25590	PROSPECT AVE	43	15.07	15.07
0283-201-55-0000	25590	PROSPECT AVE	43	15.07	15.07
0283-261-20-0000	25655	REDLANDS BLVD	28	288.51	205.98
0283-261-21-0000	25686	REDLANDS BLVD	28	288.51	205.98
0283-261-23-0000	10558	MOUNTAIN VIEW AVE	4	3209.73	3209.73
0283-271-01-0000	25430	SONORA LOOP	56	546.29	507.97
0283-271-02-0000	25434	SONORA LOOP	56	546.29	507.97
0283-271-03-0000	25438	SONORA LOOP	56	546.29	507.97
0283-271-04-0000	25442	SONORA LOOP	56	546.29	507.97
0283-271-05-0000	25446	SONORA LOOP	56	546.29	507.97
0283-271-06-0000	25450	SONORA LOOP	56	546.29	507.97
0283-271-07-0000	25454	SONORA LOOP	56	546.29	507.97
0283-271-08-0000	25458	SONORA LOOP	56	546.29	507.97
0283-271-09-0000	25462	SONORA LOOP	56	546.29	507.97
0283-271-10-0000	25466	SONORA LOOP	56	546.29	507.97
0283-271-11-0000	25470	SONORA LOOP	56	546.29	507.97
0283-271-12-0000	25474	SONORA LOOP	56	546.29	507.97
0283-271-13-0000	25478	SONORA LOOP	56	546.29	507.97
0283-271-14-0000	25500	PORTOLA LOOP	56	546.29	507.97
0283-271-15-0000	25502	PORTOLA LOOP	56	546.29	507.97
0283-271-16-0000	25504	PORTOLA LOOP	56	546.29	507.97
0283-271-17-0000	25506	PORTOLA LOOP	56	546.29	507.97
0283-271-18-0000	25510	PORTOLA LOOP	56	546.29	507.97
0283-271-19-0000	25514	PORTOLA LOOP	56	546.29	507.97
0283-271-20-0000	25518	PORTOLA LOOP	56	546.29	507.97
0283-271-21-0000	25522	PORTOLA LOOP	56	546.29	507.97
0283-271-22-0000	25526	PORTOLA LOOP	56	546.29	507.97
0283-271-23-0000	25530	PORTOLA LOOP	56	546.29	507.97
0283-271-24-0000	25534	PORTOLA LOOP	56	546.29	507.97
0283-271-25-0000	25538	PORTOLA LOOP	56	546.29	507.97
0283-271-26-0000	25542	PORTOLA LOOP	56	546.29	507.97
0283-271-27-0000	25544	PORTOLA LOOP	56	546.29	507.97
0283-271-28-0000	25546	PORTOLA LOOP	56	546.29	507.97
0283-271-29-0000	25548	PORTOLA LOOP	56	546.29	507.97
0283-281-01-0000	10914	CABRILLO LOOP	56	546.29	507.97
0283-281-02-0000	10916	CABRILLO LP	56	546.29	507.97
0283-281-03-0000	10918	CABRILLO LOOP	56	546.29	507.97
0283-281-04-0000	10922	CABRILLO LOOP	56	546.29	507.97
0283-281-05-0000	10926	CABRILLO LOOP	56	546.29	507.97
0283-281-06-0000	10930	CABRILLO LOOP	56	546.29	507.97
0283-281-07-0000	10934	CABRILLO LOOP	56	546.29	507.97
0283-281-08-0000	10938	CABRILLO LOOP	56	546.29	507.97
0283-281-09-0000	10942	CABRILLO LOOP	56	546.29	507.97
0283-281-10-0000	10946	CABRILLO LOOP	56	546.29	507.97
0283-281-11-0000	10950	CABRILLO LOOP	56	546.29	507.97
0283-281-12-0000	10954	CABRILLO LOOP	56	546.29	507.97
0283-281-13-0000	10956	CABRILLO LOOP	56	546.29	507.97
0283-281-14-0000	10958	CABRILLO LOOP	56	546.29	507.97
0283-281-15-0000	25368	DURANGO LOOP	56	546.29	507.97
0283-281-16-0000	25370	DURANGO LOOP	56	546.29	507.97

City of Loma Linda
Landscape Maintenance District No. 1
Fiscal Year 2014/15 Assessment Roll (Sorted by APN)
Appendix C

APN	SITUS	ADDRESS	ANNEXATION	MAX ASSESSMENT	CHARGE
0283-281-17-0000	25372	DURANGO LOOP	56	546.29	507.97
0283-281-18-0000	25376	DURANGO LOOP	56	546.29	507.97
0283-281-19-0000	25380	DURANGO LOOP	56	546.29	507.97
0283-281-20-0000	25384	DURANGO LOOP	56	546.29	507.97
0283-281-21-0000	25388	DURANGO LOOP	56	546.29	507.97
0283-281-22-0000	25392	DURANGO LOOP	56	546.29	507.97
0283-281-23-0000	25396	DURANGO LOOP	56	546.29	507.97
0283-281-24-0000	25400	DURANGO LOOP	56	546.29	507.97
0283-281-25-0000	25404	DURANGO LOOP	56	546.29	507.97
0283-281-26-0000	25408	DURANGO LOOP	56	546.29	507.97
0283-281-27-0000	25412	DURANGO LOOP	56	546.29	507.97
0283-281-28-0000	25414	DURANGO LOOP	56	546.29	507.97
0283-281-29-0000	25416	DURANGO LOOP	56	546.29	507.97
0284-021-33-0000	11171	OAKWOOD DR	40	192.65	192.65
0284-132-01-0000	25246	BARTON RD	48	1787.00	1787.00
0284-141-29-0000	25326	COLE ST	61	236.69	236.69
0284-141-30-0000	25328	COLE ST	61	236.69	236.69
0284-141-31-0000	25330	COLE ST	61	236.69	236.69
0284-141-32-0000	25332	COLE ST	61	236.69	236.69
0284-141-33-0000	25334	COLE ST	61	236.69	236.69
0284-141-34-0000	25336	COLE ST	61	236.69	236.69
0284-141-35-0000	25338	COLE ST	61	236.69	236.69
0284-141-36-0000	25340	COLE ST	61	236.69	236.69
0284-141-37-0000	25342	COLE ST	61	236.69	236.69
0284-141-38-0000	25344	COLE ST	61	236.69	236.69
0284-141-39-0000	25346	COLE ST	61	236.69	236.69
0284-141-40-0000	25348	COLE ST	61	236.69	236.69
0284-141-41-0000	25350	COLE ST	61	236.69	236.69
0284-141-42-0000	25352	COLE ST	61	236.69	236.69
0284-151-07-0000	25590	PROSPECT AVE	43	15.07	15.07
0284-151-08-0000	25590	PROSPECT AVE	43	15.07	15.07
0284-151-09-0000	25590	PROSPECT AVE	43	15.07	15.07
0284-153-10-0000	25690	E BARTON RD	3	398.08	205.98
0284-153-16-0000	25630	BARTON RD	3	398.08	205.98
0284-191-24-0000			24	4348.98	4348.98
0284-191-25-0000	25271	BARTON RD	24	4348.98	4348.98
0284-201-09-0000	25333	BARTON RD	33B	2353.58	2353.58
0284-201-19-0000	25455	BARTON RD	Orig	3421.83	3421.83
0284-201-21-0000	25487	BARTON RD	Orig	3421.83	3421.83
0284-201-22-0000			Orig	3421.83	3421.83
0284-201-27-0000	25333	BARTON RD	33B	2353.58	2353.58
0284-201-29-0000	11406	LOMA LINDA DR	Orig	3421.83	3421.83
0284-201-31-0000	11306	MOUNTAIN VIEW AVE	7	79.80	79.80
0284-311-13-0000	25276	BARTON RD	48	1787.00	1787.00
0284-511-57-0000	25699	LAWTON ST	8	7.72	7.72
0284-511-58-0000	25697	LAWTON ST	8	7.72	7.72
0284-511-59-0000	25695	LAWTON ST	8	7.72	7.72
0284-511-60-0000	25693	LAWTON ST	8	7.72	7.72
0284-511-61-0000	25691	LAWTON ST	8	7.72	7.72
0284-511-62-0000	25689	LAWTON ST	8	7.72	7.72
0284-511-63-0000	25687	LAWTON ST	8	7.72	7.72
0284-511-64-0000	25685	LAWTON ST	8	7.72	7.72

City of Loma Linda
Landscape Maintenance District No. 1
Fiscal Year 2014/15 Assessment Roll (Sorted by APN)
Appendix C

APN	SITUS	ADDRESS	ANNEXATION	MAX ASSESSMENT	CHARGE
0284-511-65-0000	25683	LAWTON ST	8	7.72	7.72
0284-511-66-0000	25681	LAWTON ST	8	7.72	7.72
0284-511-67-0000	25679	LAWTON ST	8	7.72	7.72
0284-511-68-0000	25677	LAWTON ST	8	7.72	7.72
0284-511-69-0000	25675	LAWTON ST	8	7.72	7.72
0284-511-70-0000	25673	LAWTON ST	8	7.72	7.72
0284-511-71-0000	25651	LAWTON ST	8	7.72	7.72
0284-511-72-0000	25649	LAWTON ST	8	7.72	7.72
0284-511-73-0000	25647	LAWTON ST	8	7.72	7.72
0284-511-74-0000	25653	LAWTON ST	8	7.72	7.72
0284-511-75-0000	25655	LAWTON ST	8	7.72	7.72
0284-511-76-0000	25657	LAWTON ST	8	7.72	7.72
0284-511-77-0000	25659	LAWTON ST	8	7.72	7.72
0284-511-78-0000	25661	LAWTON ST	8	7.72	7.72
0284-511-79-0000	25663	LAWTON ST	8	7.72	7.72
0284-511-80-0000	25665	LAWTON ST	8	7.72	7.72
0284-511-81-0000	25667	LAWTON ST	8	7.72	7.72
0284-511-82-0000	25669	LAWTON ST	8	7.72	7.72
0284-511-83-0000	25671	LAWTON ST	8	7.72	7.72
0284-521-49-0000	25644	HURON ST	8	7.72	7.72
0284-521-50-0000	25646	HURON ST	8	7.72	7.72
0284-521-51-0000	25648	HURON ST	8	7.72	7.72
0284-521-52-0000	25670	HURON ST	8	7.72	7.72
0284-521-53-0000	25672	HURON ST	8	7.72	7.72
0284-521-54-0000	25674	HURON ST	8	7.72	7.72
0284-521-55-0000	25676	HURON ST	8	7.72	7.72
0284-521-56-0000	25678	HURON ST	8	7.72	7.72
0284-521-57-0000	25680	HURON ST	8	7.72	7.72
0284-521-58-0000	25682	HURON ST	8	7.72	7.72
0284-521-59-0000	25684	HURON ST	8	7.72	7.72
0284-521-60-0000	25686	HURON ST	8	7.72	7.72
0284-521-61-0000	25688	HURON ST	8	7.72	7.72
0284-521-62-0000	25690	HURON ST	8	7.72	7.72
0284-521-63-0000	25692	HURON ST	8	7.72	7.72
0284-521-64-0000	25694	HURON ST	8	7.72	7.72
0284-521-65-0000	25696	HURON ST	8	7.72	7.72
0284-521-66-0000	25698	HURON ST	8	7.72	7.72
0284-521-67-0000	25668	HURON ST	8	7.72	7.72
0284-521-68-0000	25666	HURON ST	8	7.72	7.72
0284-521-69-0000	25664	HURON ST	8	7.72	7.72
0284-521-70-0000	25662	HURON ST	8	7.72	7.72
0284-521-71-0000	25660	HURON ST	8	7.72	7.72
0284-521-72-0000	25658	HURON ST	8	7.72	7.72
0284-521-73-0000	25656	HURON ST	8	7.72	7.72
0284-521-74-0000	25654	HURON ST	8	7.72	7.72
0284-521-75-0000	25652	HURON ST	8	7.72	7.72
0284-521-76-0000	25650	HURON ST	8	7.72	7.72
0284-541-01-0000	25624	CARROL CT	6	147.62	147.62
0284-541-02-0000	25612	CARROL CT	6	147.62	147.62
0284-541-03-0000	25611	CARROL CT	6	147.62	147.62
0284-541-04-0000	25623	CARROL CT	6	147.62	147.62
0284-541-05-0000	25624	ALLEN WY	6	147.62	147.62

City of Loma Linda
Landscape Maintenance District No. 1
Fiscal Year 2014/15 Assessment Roll (Sorted by APN)
Appendix C

APN	SITUS ADDRESS	ANNEXATION	MAX ASSESSMENT	CHARGE
0284-541-06-0000	25612 ALLEN WY	6	147.62	147.62
0284-541-07-0000	25613 ALLEN WY	6	147.62	147.62
0284-541-08-0000	25627 ALLEN WY	6	147.62	147.62
0284-541-09-0000	25641 ALLEN WY	6	147.62	147.62
0284-541-10-0000	25655 ALLEN WY	6	147.62	147.62
0284-541-11-0000	25669 ALLEN WY	6	147.62	147.62
0284-541-12-0000	25683 ALLEN WY	6	147.62	147.62
0284-541-13-0000	25695 ALLEN WY	6	147.62	147.62
0284-541-14-0000	25696 ALLEN WY	6	147.62	147.62
0284-541-15-0000	25684 ALLEN WY	6	147.62	147.62
0284-541-16-0000	25672 ALLEN WY	6	147.62	147.62
0284-541-17-0000	25660 ALLEN WY	6	147.62	147.62
0284-541-18-0000	25648 ALLEN WY	6	147.62	147.62
0284-541-19-0000	25647 CARROL CT	6	147.62	147.62
0284-541-20-0000	25659 CARROL CT	6	147.62	147.62
0284-541-21-0000	25671 CARROL CT	6	147.62	147.62
0284-541-22-0000	25683 CARROL CT	6	147.62	147.62
0284-541-23-0000	25695 CARROL CT	6	147.62	147.62
0284-541-24-0000	25696 CARROL CT	6	147.62	147.62
0284-541-25-0000	25684 CARROL ST	6	147.62	147.62
0284-541-26-0000	25672 CARROL CT	6	147.62	147.62
0284-541-27-0000	25660 CARROL CT	6	147.62	147.62
0284-541-28-0000	25648 CARROL CT	6	147.62	147.62
0284-651-01-0000	25543 PROSPECT AVE	58	95.97	15.50
0284-651-02-0000	25545 PROSPECT AVE	58	95.97	15.50
0284-651-03-0000	25549 PROSPECT AVE	58	95.97	15.50
0284-651-04-0000	25551 PROSPECT AVE	58	95.97	15.50
0284-651-05-0000	25553 PROSPECT AVE	58	95.97	15.50
0284-651-06-0000	25563 PROSPECT AVE	58	95.97	15.50
0284-651-07-0000	25561 PROSPECT AVE	58	95.97	15.50
0284-651-08-0000	25557 PROSPECT AVE	58	95.97	15.50
0284-651-09-0000	25555 PROSPECT AVE	58	95.97	15.50
0284-651-10-0000	25565 PROSPECT AVE	58	95.97	15.50
0284-651-11-0000	25567 PROSPECT AVE	58	95.97	15.50
0284-651-12-0000	25571 PROSPECT AVE	58	95.97	15.50
0284-651-13-0000	25573 PROSPECT AVE	58	95.97	15.50
0284-651-14-0000	25585 PROSPECT AVE	58	95.97	15.50
0284-651-15-0000	25583 PROSPECT AVE	58	95.97	15.50
0284-651-16-0000	25581 PROSPECT AVE	58	95.97	15.50
0284-651-17-0000	25577 PROSPECT AVE	58	95.97	15.50
0284-651-18-0000	25575 PROSPECT AVE	58	95.97	15.50
0284-651-19-0000	25587 PROSPECT AVE	58	95.97	15.50
0284-651-20-0000	25589 PROSPECT AVE	58	95.97	15.50
0284-651-21-0000	25593 PROSPECT AVE	58	95.97	15.50
0284-651-22-0000	25595 PROSPECT AVE	58	95.97	15.50
0284-651-23-0000	25605 PROSPECT AVE	58	95.97	15.50
0284-651-24-0000	25603 PROSPECT AVE	58	95.97	15.50
0284-651-25-0000	25599 PROSPECT AVE	58	95.97	15.50
0284-651-26-0000	25597 PROSPECT AVE	58	95.97	15.50
0284-651-27-0000	25607 PROSPECT AVE	58	95.97	15.50
0284-651-28-0000	25609 PROSPECT AVE	58	95.97	15.50
0284-651-29-0000	25613 PROSPECT AVE	58	95.97	15.50

City of Loma Linda
Landscape Maintenance District No. 1
Fiscal Year 2014/15 Assessment Roll (Sorted by APN)
Appendix C

APN	SITUS	ADDRESS	ANNEXATION	MAX ASSESSMENT	CHARGE
0284-651-30-0000	25615	PROSPECT AVE	58	95.97	15.50
0284-651-31-0000	25617	PROSPECT AVE	58	95.97	15.50
0284-651-32-0000	25627	PROSPECT AVE	58	95.97	15.50
0284-651-33-0000	25625	PROSPECT AVE	58	95.97	15.50
0284-651-34-0000	25621	PROSPECT AVE	58	95.97	15.50
0284-651-35-0000	25619	PROSPECT AVE	58	95.97	15.50
0284-651-36-0000	25629	PROSPECT AVE	58	95.97	15.50
0284-651-37-0000	25631	PROSPECT AVE	58	95.97	15.50
0284-651-38-0000	25635	PROSPECT AVE	58	95.97	15.50
0284-651-39-0000	25637	PROSPECT AVE	58	95.97	15.50
0284-651-40-0000	25639	PROSPECT AVE	58	95.97	15.50
0284-651-41-0000	25645	PROSPECT AVE	58	95.97	15.50
0284-651-42-0000	25641	PROSPECT AVE	58	95.97	15.50
0284-661-01-0000	24281	PAULSON DR	62	31.97	31.97
0284-661-02-0000	24271	PAULSON DR	62	31.97	31.97
0284-661-03-0000	24261	PAULSON DR	62	31.97	31.97
0284-661-04-0000	24251	PAULSON DR	62	31.97	31.97
0284-661-05-0000	24241	PAULSON DR	62	31.97	31.97
0284-661-06-0000	24231	PAULSON DR	62	31.97	31.97
0284-661-07-0000	24221	PAULSON DR	62	31.97	31.97
0284-661-08-0000	24211	PAULSON DR	62	31.97	31.97
0284-661-09-0000	24199	PAULSON DR	62	31.97	31.97
0284-661-10-0000	24187	PAULSON DR	62	31.97	31.97
0284-661-11-0000	11300	VOLLMER DR	62	31.97	31.97
0284-661-12-0000	11290	VOLLMER DR	62	31.97	31.97
0284-661-13-0000	11278	VOLLMER DR	62	31.97	31.97
0284-661-14-0000	11268	VOLLMER DR	62	31.97	31.97
0284-661-15-0000	11256	VOLLMER DR	62	31.97	31.97
0284-661-16-0000	11246	VOLLMER DR	62	31.97	31.97
0284-661-17-0000	24162	KHAN DR	62	31.97	31.97
0284-661-18-0000	24172	KHAN DR	62	31.97	31.97
0284-661-19-0000	24184	KHAN DR	62	31.97	31.97
0284-661-20-0000	24198	KHAN DR	62	31.97	31.97
0284-661-21-0000	24204	KHAN DR	62	31.97	31.97
0284-661-22-0000	24214	KHAN DR	62	31.97	31.97
0284-661-23-0000	24226	KHAN DR	62	31.97	31.97
0284-661-24-0000	24236	KHAN DR	62	31.97	31.97
0284-661-25-0000	24246	KHAN DR	62	31.97	31.97
0284-661-26-0000	24258	KHAN DR	62	31.97	31.97
0284-661-27-0000	24270	KHAN DR	62	31.97	31.97
0284-661-28-0000	24282	KHAN DR	62	31.97	31.97
0284-661-29-0000	11247	VOLLMER DR	62	31.97	31.97
0284-661-30-0000	11257	VOLLMER DR	62	31.97	31.97
0284-661-31-0000	24207	KHAN DR	62	31.97	31.97
0284-661-32-0000	24225	KHAN DR	62	31.97	31.97
0284-661-33-0000	24237	KHAN DR	62	31.97	31.97
0284-661-34-0000	11247	WAREHAM CT	62	31.97	31.97
0284-661-35-0000	11261	WAREHAM CT	62	31.97	31.97
0284-661-36-0000	11273	WAREHAM CT	62	31.97	31.97
0284-661-37-0000	11273	VOLLMER DR	62	31.97	31.97
0284-661-38-0000	11283	VOLLMER DR	62	31.97	31.97
0284-661-39-0000	11293	VOLLMER DR	62	31.97	31.97

City of Loma Linda
Landscape Maintenance District No. 1
Fiscal Year 2014/15 Assessment Roll (Sorted by APN)
Appendix C

APN	SITUS	ADDRESS	ANNEXATION	MAX ASSESSMENT	CHARGE
0284-661-40-0000	24226	PAULSON DR	62	31.97	31.97
0284-661-41-0000	24236	PAULSON DR	62	31.97	31.97
0284-661-42-0000	24246	PAULSON DR	62	31.97	31.97
0284-661-43-0000	24256	PAULSON DR	62	31.97	31.97
0284-661-44-0000	11278	PRICE DR	62	31.97	31.97
0284-661-45-0000	11268	PRICE DR	62	31.97	31.97
0284-661-46-0000	11258	PRICE DR	62	31.97	31.97
0284-661-47-0000	11248	PRICE DR	62	31.97	31.97
0284-661-48-0000	11238	PRICE DR	62	31.97	31.97
0284-661-49-0000	11226	PRICE DR	62	31.97	31.97
0284-661-50-0000	11225	PRICE DR	62	31.97	31.97
0284-661-51-0000	11235	PRICE DR	62	31.97	31.97
0284-661-52-0000	11245	PRICE DR	62	31.97	31.97
0284-661-53-0000	11255	PRICE DR	62	31.97	31.97
0284-661-54-0000	11265	PRICE DR	62	31.97	31.97
0284-661-55-0000	11275	PRICE DR	62	31.97	31.97
0284-661-56-0000	11285	PRICE DR	62	31.97	31.97
0284-661-57-0000	11295	PRICE DR	62	31.97	31.97
0292-091-05-0000	25825	E REDLANDS BLVD	38	683.65	683.65
0292-091-06-0000	25825	E REDLANDS BLVD	38	683.65	683.65
0292-091-07-0000	25825	E REDLANDS BLVD	38	683.65	683.65
0292-091-08-0000	25825	E REDLANDS BLVD	38	683.65	683.65
0292-091-09-0000	25825	E REDLANDS BLVD	38	683.65	683.65
0292-091-10-0000	25825	E REDLANDS BLVD	38	683.65	683.65
0292-091-20-0000	25875	REDLAND BLVD	46	312.24	312.24
0292-111-35-0000	25973	REDLANDS BLVD	21	3068.52	3068.52
0292-121-83-0000	25701	VAN LEUVEN ST	20	2556.49	2556.49
0292-141-30-0000	25980	BARTON RD	60	18766.54	405.98
0292-162-19-0000	26630	BARTON RD	65	9431.71	186.57
0292-162-20-0000	26630	BARTON RD	65	9431.71	186.57
0292-162-21-0000		BARTON RD	65	9431.71	186.57
0292-162-22-0000		BARTON RD	65	9431.71	186.57
0292-162-23-0000	26526	BARTON RD	71	330.47	330.47
0292-162-24-0000	11245	CALIFORNIA ST	71	330.47	330.47
0292-162-25-0000	11221	CALIFORNIA ST	71	330.47	330.47
0292-162-26-0000	11201	CALIFORNIA ST	71	330.47	330.47
0292-371-01-0000	10468	RHONDA ST	16	49.18	49.18
0292-371-02-0000	10462	RHONDA ST	16	49.18	49.18
0292-371-03-0000	10456	RHONDA ST	16	49.18	49.18
0292-371-04-0000	10450	RHONDA ST	16	49.18	49.18
0292-371-05-0000	10442	RHONDA ST	16	49.18	49.18
0292-371-06-0000	10436	RHONDA ST	16	49.18	49.18
0292-371-07-0000	10430	RHONDA ST	16	49.18	49.18
0292-371-08-0000	26270	CARDIGAN PL	16	49.18	49.18
0292-371-09-0000	26276	CARDIGAN PL	16	49.18	49.18
0292-371-10-0000	26284	CARDIGAN PL	16	49.18	49.18
0292-371-11-0000	26288	CARDIGAN PL	16	49.18	49.18
0292-371-12-0000	26296	CARDIGAN PL	16	49.18	49.18
0292-371-13-0000	26300	CARDIGAN PL	16	49.18	49.18
0292-371-14-0000	26306	CARDIGAN PL	16	49.18	49.18
0292-371-15-0000	26312	CARDIGAN PL	16	49.18	49.18
0292-371-16-0000	26328	SEVERN ST	16	49.18	49.18

City of Loma Linda
Landscape Maintenance District No. 1
Fiscal Year 2014/15 Assessment Roll (Sorted by APN)
Appendix C

APN	SITUS	ADDRESS	ANNEXATION	MAX ASSESSMENT	CHARGE
0292-371-17-0000	26334	CARDIGAN PL	16	49.18	49.18
0292-371-18-0000	26340	CARDIGAN PL	16	49.18	49.18
0292-371-19-0000	26346	CARDIGAN PL	16	49.18	49.18
0292-371-20-0000	26352	CARDIGAN PL	16	49.18	49.18
0292-371-21-0000	26358	CARDIGAN PL	16	49.18	49.18
0292-371-22-0000	26364	CARDIGAN PL	16	49.18	49.18
0292-371-23-0000	26370	CARDIGAN PL	16	49.18	49.18
0292-371-24-0000	26376	CARDIGAN PL	16	49.18	49.18
0292-371-25-0000	26382	CARDIGAN PL	16	49.18	49.18
0292-371-26-0000	26386	CARDIGAN PL	16	49.18	49.18
0292-371-27-0000	26388	SNOWDEN AVE	16	49.18	49.18
0292-371-28-0000	26392	SNOWDEN AVE	16	49.18	49.18
0292-371-29-0000	26400	SNOWDEN AVE	16	49.18	49.18
0292-371-30-0000	26406	SNOWDEN AVE	16	49.18	49.18
0292-371-31-0000	10469	TAFF ST	16	49.18	49.18
0292-371-32-0000	10475	TAFF ST	16	49.18	49.18
0292-371-33-0000	10481	TAFF ST	16	49.18	49.18
0292-371-34-0000	10487	TAFF ST	16	49.18	49.18
0292-371-35-0000	26397	SNOWDEN AVE	16	49.18	49.18
0292-371-36-0000	26391	SNOWDEN AVE	16	49.18	49.18
0292-371-37-0000	26385	SNOWDEN AVE	16	49.18	49.18
0292-371-38-0000	26379	SNOWDEN AVE	16	49.18	49.18
0292-371-39-0000	26373	SNOWDEN AVE	16	49.18	49.18
0292-371-40-0000	26367	SNOWDEN AVE	16	49.18	49.18
0292-371-41-0000	26361	SNOWDEN AVE	16	49.18	49.18
0292-371-42-0000	26355	SNOWDEN AVE	16	49.18	49.18
0292-371-43-0000	26349	SNOWDEN AVE	16	49.18	49.18
0292-371-44-0000	26343	SNOWDEN AVE	16	49.18	49.18
0292-371-45-0000	26337	SNOWDEN AVE	16	49.18	49.18
0292-371-46-0000	26333	SNOWDEN AVE	16	49.18	49.18
0292-371-47-0000	26325	SNOWDEN AVE	16	49.18	49.18
0292-371-48-0000	26319	SNOWDEN AVE	16	49.18	49.18
0292-371-49-0000	26311	SNOWDEN AVE	16	49.18	49.18
0292-371-50-0000	26307	SNOWDEN AVE	16	49.18	49.18
0292-371-51-0000	26301	SNOWDEN PL	16	49.18	49.18
0292-371-52-0000	26295	SNOWDEN AVE	16	49.18	49.18
0292-371-53-0000	26287	SNOWDEN AVE	16	49.18	49.18
0292-371-54-0000	26283	SNOWDEN AVE	16	49.18	49.18
0292-371-55-0000	26277	SNOWDEN AVE	16	49.18	49.18
0292-371-56-0000	26276	SNOWDEN AVE	16	49.18	49.18
0292-371-57-0000	26282	SNOWDEN AVE	16	49.18	49.18
0292-371-58-0000	26288	SNOWDEN AVE	16	49.18	49.18
0292-371-59-0000	26294	SNOWDEN AVE	16	49.18	49.18
0292-371-60-0000	26302	SNOWDEN AVE	16	49.18	49.18
0292-371-61-0000	26306	SNOWDEN AVE	16	49.18	49.18
0292-371-62-0000	26312	SNOWDEN AVE	16	49.18	49.18
0292-371-63-0000	26318	SNOWDEN AVE	16	49.18	49.18
0292-371-64-0000	26326	SNOWDEN AVE	16	49.18	49.18
0292-371-65-0000	26332	SNOWDEN AVE	16	49.18	49.18
0292-371-66-0000	26338	SNOWDEN AVE	16	49.18	49.18
0292-371-67-0000	26342	SNOWDEN AVE	16	49.18	49.18
0292-371-68-0000	26335	CARDIGAN PL	16	49.18	49.18

City of Loma Linda
Landscape Maintenance District No. 1
Fiscal Year 2014/15 Assessment Roll (Sorted by APN)
Appendix C

APN	SITUS	ADDRESS	ANNEXATION	MAX ASSESSMENT	CHARGE
0292-371-69-0000	26329	CARDIGAN PL	16	49.18	49.18
0292-371-70-0000	26319	CARDIGAN PL	16	49.18	49.18
0292-371-71-0000	26313	CARDIGAN PL	16	49.18	49.18
0292-371-72-0000	26305	CARDIGAN PL	16	49.18	49.18
0292-371-73-0000	26301	CARDIGAN PL	16	49.18	49.18
0292-371-74-0000	26295	CARDIGAN PL	16	49.18	49.18
0292-371-75-0000	26289	CARDIGAN PL	16	49.18	49.18
0292-371-76-0000	26283	CARDIGAN PL	16	49.18	49.18
0292-371-77-0000	26277	CARDIGAN PL	16	49.18	49.18
0292-372-01-0000	10412	SEVERN ST	17	96.23	96.23
0292-372-02-0000	10406	SEVERN ST	17	96.23	96.23
0292-372-03-0000	10400	SEVERN ST	17	96.23	96.23
0292-372-04-0000	10394	SEVERN ST	17	96.23	96.23
0292-372-05-0000	10388	SEVERN ST	17	96.23	96.23
0292-372-06-0000	26320	TUDOR CT	17	96.23	96.23
0292-372-07-0000	26326	TUDOR CT	17	96.23	96.23
0292-372-08-0000	26332	TUDOR CT	17	96.23	96.23
0292-372-09-0000	26338	TUDOR CT	17	96.23	96.23
0292-372-10-0000	26344	TUDOR CT	17	96.23	96.23
0292-372-11-0000	26350	TUDOR CT	17	96.23	96.23
0292-372-12-0000	26356	TUDOR CT	17	96.23	96.23
0292-372-13-0000	26362	TUDOR CT	17	96.23	96.23
0292-372-14-0000	26368	TUDOR CT	17	96.23	96.23
0292-372-15-0000	26374	TUDOR CT	17	96.23	96.23
0292-372-16-0000	26380	TUDOR CT	17	96.23	96.23
0292-372-17-0000	26379	TUDOR CT	17	96.23	96.23
0292-372-18-0000	26373	TUDOR CT	17	96.23	96.23
0292-372-19-0000	26367	TUDOR CT	17	96.23	96.23
0292-372-20-0000	26361	TUDOR CT	17	96.23	96.23
0292-372-21-0000	26355	TUDOR CT	17	96.23	96.23
0292-372-22-0000	26349	TUDOR CT	17	96.23	96.23
0292-372-23-0000	26343	TUDOR CT	17	96.23	96.23
0292-372-24-0000	26337	TUDOR CT	17	96.23	96.23
0292-431-01-0000	26400	REDLANDS BLVD	17	96.23	96.23
0292-431-02-0000	26400	REDLANDS BLVD	17	96.23	96.23
0292-431-03-0000	26400	REDLANDS BLVD	17	96.23	96.23
0292-431-04-0000	26400	REDLANDS BLVD	17	96.23	96.23
0292-451-02-0000	25864	BUSINESS CENTER DR	25	10.80	10.80
0292-451-03-0000	25884	BUSINESS CENTER DR	25	10.80	10.80
0292-451-05-0000	10391	CORPORATE DR	25	10.80	10.80
0292-451-06-0000	10421	CORPORATE DR	25	10.80	10.80
0292-451-07-0000	10455	CORPORATE DR	25	10.80	10.80
0292-451-08-0000	10479	CORPORATE DR	25	10.80	10.80
0292-451-09-0000	25837	BUSINESS CENTER DR	25	10.80	10.80
0292-451-10-0000	25809	BUSINESS CENTER DR	25	10.80	10.80
0292-451-14-0000		BUSINESS CENTER DR	25	10.80	10.80
0292-451-15-0000	25814	BUSINESS CENTER DR	25	10.80	10.80
0292-451-16-0000	25828	REDLANDS BLVD	25	10.80	10.80
0292-451-17-0000	10451	COMMERCE ST	25	10.80	10.80
0292-451-18-0000	10431	COMMERCE ST	25	10.80	10.80
0292-451-19-0000	10444	CORPORATE DR	25	10.80	10.80
0292-451-20-0000	10482	ENTERPRISE DR	25	10.80	10.80

City of Loma Linda
Landscape Maintenance District No. 1
Fiscal Year 2014/15 Assessment Roll (Sorted by APN)
Appendix C

APN	SITUS	ADDRESS	ANNEXATION	MAX ASSESSMENT	CHARGE
0292-451-21-0000	10460	ENTERPRISE DR	25	10.80	10.80
0292-451-22-0000	10446	ENTERPRISE DR	25	10.80	10.80
0292-451-23-0000	10418	ENTERPRISE DR	25	10.80	10.80
0292-451-24-0000	10390	ENTERPRISE DR	25	10.80	10.80
0292-451-25-0000	10425	ENTERPRISE DR	25	10.80	10.80
0292-451-26-0000	10409	ENTERPRISE DR	25	10.80	10.80
0292-451-27-0000	10393	ENTERPRISE DR	25	10.80	10.80
0292-451-28-0000	26021	BUSINESS CENTER DR	25	10.80	10.80
0292-451-29-0000	10408	INDUSTRIAL CIR	25	10.80	10.80
0292-451-36-0000			25	10.80	10.80
0292-451-37-0000			25	10.80	10.80
0292-451-38-0000			25	10.80	10.80
0292-451-39-0000			25	10.80	10.80
0292-451-40-0000			25	10.80	10.80
0292-451-41-0000			25	10.80	10.80
0292-451-42-0000			25	10.80	10.80
0292-451-43-0000			25	10.80	10.80
0292-451-44-0000			25	10.80	10.80
0292-451-45-0000			25	10.80	10.80
0292-451-46-0000			25	10.80	10.80
0292-451-47-0000			25	10.80	10.80
0292-451-48-0000			25	10.80	10.80
0292-451-49-0000			25	10.80	10.80
0292-451-52-0000	10475	MOUNTAIN VIEW AVE	25	10.80	10.80
0292-451-53-0000	10417	MOUNTAIN VIEW AVE	25	10.80	10.80
0292-451-54-0000	10459	MOUNTAIN VIEW AVE	25	10.80	10.80
0292-451-55-0000	25948	BUSINESS CENTER DR	25	10.80	10.80
0292-451-56-0000	25978	BUSINESS CENTER DR	25	10.80	10.80
0292-451-57-0000	26008	BUSINESS CENTER DR	25	10.80	10.80
0292-451-58-0000	26038	BUSINESS CENTER DR	25	10.80	10.80
0292-521-01-0000	25967	MISSION RD	63	130.46	75.30
0292-521-02-0000	25979	MISSION RD	63	130.46	75.30
0292-521-03-0000	25989	MISSION RD	63	130.46	75.30
0292-521-04-0000	26001	MISSION RD	63	130.46	75.30
0292-521-05-0000	26011	MISSION RD	63	130.46	75.30
0292-521-06-0000	26023	MISSION RD	63	130.46	75.30
0292-521-07-0000	26014	LUGO DR	63	130.46	75.30
0292-521-08-0000	26008	LUGO DR	63	130.46	75.30
0292-521-09-0000	26004	LUGO DR	63	130.46	75.30
0292-521-10-0000	25998	LUGO DR	63	130.46	75.30
0292-521-11-0000	25992	LUGO DR	63	130.46	75.30
0292-521-12-0000	25986	LUGO DR	63	130.46	75.30
0292-521-13-0000	25980	LUGO DR	63	130.46	75.30
0292-521-14-0000	25976	LUGO DR	63	130.46	75.30
0292-521-15-0000	25970	LUGO DR	63	130.46	75.30
0292-521-16-0000	25960	LUGO DR	63	130.46	75.30
0292-521-17-0000	25956	LUGO DR	63	130.46	75.30
0292-521-18-0000	10923	VEACH ST	63	130.46	75.30
0292-521-19-0000	10972	HARRIS DR	63	130.46	75.30
0292-521-20-0000	10978	HARRIS DR	63	130.46	75.30
0292-521-21-0000	10984	HARRIS DR	63	130.46	75.30
0292-521-22-0000	10975	TOLLS LN	63	130.46	75.30

City of Loma Linda
Landscape Maintenance District No. 1
Fiscal Year 2014/15 Assessment Roll (Sorted by APN)
Appendix C

APN	SITUS ADDRESS	ANNEXATION	MAX ASSESSMENT	CHARGE
0292-521-23-0000	10969 TOLLS LN	63	130.46	75.30
0292-521-24-0000	10965 TOLLS LN	63	130.46	75.30
0292-521-25-0000	25975 LUGO DR	63	130.46	75.30
0292-521-26-0000	25965 LUGO DR	63	130.46	75.30
0292-521-27-0000	25951 LUGO DR	63	130.46	75.30
0292-521-28-0000	25939 LUGO DR	63	130.46	75.30
0292-521-29-0000	25931 LUGO DR	63	130.46	75.30
0292-521-30-0000	25930 BYBEE LN	63	130.46	75.30
0292-521-31-0000	25938 BYBEE LN	63	130.46	75.30
0292-521-32-0000	25946 BYBEE LN	63	130.46	75.30
0292-521-33-0000	25954 BYBEE LN	63	130.46	75.30
0292-521-34-0000	25927 MISSION RD	63	130.46	75.30
0292-521-35-0000	25926 VAN LEUVEN	63	130.46	75.30
0292-521-36-0000	25918 VAN LEUVEN ST	63	130.46	75.30
0292-521-37-0000	10922 VEACH ST	63	130.46	75.30
0292-521-38-0000	10930 VEACH ST	63	130.46	75.30
0292-521-39-0000	10938 VEACH ST	63	130.46	75.30
0292-521-40-0000	10944 VEACH ST	63	130.46	75.30
0292-521-41-0000	10950 VEACH ST	63	130.46	75.30
0292-521-42-0000	10958 VEACH ST	63	130.46	75.30
0292-521-43-0000	10966 VEACH ST	63	130.46	75.30
0292-521-44-0000	26087 MISSION RD	63	130.46	75.30
0292-521-45-0000	26075 MISSION RD	63	130.46	75.30
0292-521-46-0000	26063 MISSION RD	63	130.46	75.30
0292-521-47-0000	26047 MISSION RD	63	130.46	75.30
0292-521-48-0000	26032 LUGO DR	63	130.46	75.30
0292-521-49-0000	26044 LUGO DR	63	130.46	75.30
0292-521-50-0000	26052 LUGO DR	63	130.46	75.30
0292-521-51-0000	26058 LUGO DR	63	130.46	75.30
0292-521-52-0000	26064 LUGO DR	63	130.46	75.30
0292-521-53-0000	26070 LUGO DR	63	130.46	75.30
0292-521-54-0000	26074 LUGO DR	63	130.46	75.30
0292-521-55-0000	26080 LUGO DR	63	130.46	75.30
0292-521-56-0000	26086 LUGO DR	63	130.46	75.30
0292-521-59-0000	25949 MISSION RD	63	130.46	75.30
0292-531-01-0000	10990 HARRIS DR	63	130.46	75.30
0292-531-02-0000	10996 HARRIS DR	63	130.46	75.30
0292-531-03-0000	11004 HARRIS DR	63	130.46	75.30
0292-531-04-0000	11008 HARRIS DR	63	130.46	75.30
0292-531-05-0000	11014 HARRIS DR	63	130.46	75.30
0292-531-06-0000	11018 HARRIS DR	63	130.46	75.30
0292-531-07-0000	11024 HARRIS DR	63	130.46	75.30
0292-531-08-0000	11030 HARRIS DR	63	130.46	75.30
0292-531-09-0000	11021 TOLLS LN	63	130.46	75.30
0292-531-10-0000	11015 TOLLS LN	63	130.46	75.30
0292-531-11-0000	11009 TOLLS LN	63	130.46	75.30
0292-531-12-0000	11003 TOLLS LN	63	130.46	75.30
0292-531-13-0000	10997 TOLLS LN	63	130.46	75.30
0292-531-14-0000	10993 TOLLS LN	63	130.46	75.30
0292-531-15-0000	10987 TOLLS LN	63	130.46	75.30
0292-531-16-0000	10981 TOLLS LN	63	130.46	75.30
0292-531-17-0000	10972 VEACH ST	63	130.46	75.30

City of Loma Linda
Landscape Maintenance District No. 1
Fiscal Year 2014/15 Assessment Roll (Sorted by APN)
Appendix C

APN	SITUS ADDRESS	ANNEXATION	MAX ASSESSMENT	CHARGE
0292-531-18-0000	10978 VEACH ST	63	130.46	75.30
0292-531-19-0000	10984 VEACH ST	63	130.46	75.30
0292-531-20-0000	10992 VEACH ST	63	130.46	75.30
0292-531-21-0000	11000 VEACH ST	63	130.46	75.30
0292-531-22-0000	11006 VEACH ST	63	130.46	75.30
0292-531-23-0000	11012 VEACH ST	63	130.46	75.30
0292-531-24-0000	11018 VEACH ST	63	130.46	75.30
0292-531-25-0000	11034 VEACH ST	63	130.46	75.30
0292-531-26-0000	11042 VEACH ST	63	130.46	75.30
0292-531-27-0000	11048 VEACH ST	63	130.46	75.30
0292-531-28-0000	11056 VEACH ST	63	130.46	75.30
0292-531-29-0000	11064 VEACH ST	63	130.46	75.30
0292-531-30-0000	11072 VEACH ST	63	130.46	75.30
0292-531-31-0000	25916 CAMPO	63	130.46	75.30
0292-531-32-0000	25929 CAMPO	63	130.46	75.30
0292-531-33-0000	25931 CAMPO	63	130.46	75.30
0292-531-34-0000	25941 CAMPO	63	130.46	75.30
0292-531-35-0000	25951 CAMPO	63	130.46	75.30
0292-531-36-0000	25967 GLEN SUMMER DR	63	130.46	75.30
0292-531-37-0000	25961 GLEN SUMMER DR	63	130.46	75.30
0292-531-38-0000	25955 GLEN SUMMER DR	63	130.46	75.30
0292-531-39-0000	25949 GLEN SUMMER DR	63	130.46	75.30
0292-531-40-0000	25943 GLEN SUMMER DR	63	130.46	75.30
0292-531-41-0000	25939 GLEN SUMMER DR	63	130.46	75.30
0292-531-42-0000	25931 GLEN SUMMER DR	63	130.46	75.30
0292-531-43-0000	11057 VEACH ST	63	130.46	75.30
0292-531-44-0000	25928 CAMPO	63	130.46	75.30
0292-531-45-0000	25930 CAMPO	63	130.46	75.30
0292-531-46-0000	25940 CAMPO	63	130.46	75.30
0292-531-47-0000	25948 CAMPO	63	130.46	75.30
0292-531-48-0000	25954 CAMPO	63	130.46	75.30
0292-532-01-0000	11021 ALAMO RD	63	130.46	75.30
0292-532-02-0000	11031 ALAMO DR	63	130.46	75.30
0292-532-03-0000	11039 ALAMO RD	63	130.46	75.30
0292-532-04-0000	11049 ALAMO RD	63	130.46	75.30
0292-532-05-0000	11055 ALAMO RD	63	130.46	75.30
0292-532-06-0000	11063 ALAMO RD	63	130.46	75.30
0292-532-07-0000	11071 ALAMO RD	63	130.46	75.30
0292-532-08-0000	11079 ALAMO RD	63	130.46	75.30
0292-532-09-0000	11087 ALAMO RD	63	130.46	75.30
0292-532-10-0000	11059 VAN UFFELEN DR	63	130.46	75.30
0292-532-11-0000	11051 VAN UFFELEN DR	63	130.46	75.30
0292-532-12-0000	11047 VAN UFFELEN DR	63	130.46	75.30
0292-532-13-0000	11041 VAN UFFELEN DR	63	130.46	75.30
0292-532-14-0000	11033 VAN UFFELEN DR	63	130.46	75.30
0292-532-15-0000	11029 VAN UFFELEN DR	63	130.46	75.30
0292-532-16-0000	11021 VAN UFFELEN DR	63	130.46	75.30
0292-532-17-0000	11015 VAN UFFELEN DR	63	130.46	75.30
0292-532-18-0000	11007 VAN UFFELEN DR	63	130.46	75.30
0292-532-19-0000	11003 VAN UFFELEN DR	63	130.46	75.30
0292-532-20-0000	11012 BOREN AVE	63	130.46	75.30
0292-532-21-0000	11018 BOREN AVE	63	130.46	75.30

City of Loma Linda
Landscape Maintenance District No. 1
Fiscal Year 2014/15 Assessment Roll (Sorted by APN)
Appendix C

APN	SITUS	ADDRESS	ANNEXATION	MAX ASSESSMENT	CHARGE
0292-532-22-0000	11024	BOREN AVE	63	130.46	75.30
0292-532-23-0000	11030	BOREN AVE	63	130.46	75.30
0292-532-24-0000	11036	BOREN AVE	63	130.46	75.30
0292-532-25-0000	11044	BOREN AVE	63	130.46	75.30
0292-532-26-0000	11050	BOREN AVE	63	130.46	75.30
0292-532-27-0000	11056	BOREN AVE	63	130.46	75.30
0292-532-28-0000	11062	BOREN AVE	63	130.46	75.30
0292-532-29-0000	11068	BOREN AVE	63	130.46	75.30
0292-532-30-0000	11051	BOREN AVE	63	130.46	75.30
0292-532-31-0000	11045	BOREN AVE	63	130.46	75.30
0292-532-32-0000	11039	BOREN AVE	63	130.46	75.30
0292-532-33-0000	11031	BOREN AVE	63	130.46	75.30
0292-532-34-0000	11027	BOREN AVE	63	130.46	75.30
0292-532-35-0000	11021	BOREN AVE	63	130.46	75.30
0292-532-36-0000	11013	BOREN AVE	63	130.46	75.30
0292-532-37-0000	11040	WILSON	63	130.46	75.30
0292-532-38-0000	11050	WILSON	63	130.46	75.30
0292-532-39-0000	11056	WILSON	63	130.46	75.30
0292-532-40-0000	11064	WILSON	63	130.46	75.30
0292-532-41-0000	11068	WILSON	63	130.46	75.30
0292-532-42-0000	11072	WILSON	63	130.46	75.30
0292-541-01-0000	25953	CAMPO	63	130.46	75.30
0292-541-02-0000	25959	CAMPO	63	130.46	75.30
0292-541-03-0000	11099	VAN UFFELEN DR	63	130.46	75.30
0292-541-04-0000	11091	VAN UFFELEN DR	63	130.46	75.30
0292-541-05-0000	11085	VAN UFFELEN DR	63	130.46	75.30
0292-541-06-0000	11079	VAN UFFELEN DR	63	130.46	75.30
0292-541-07-0000	11073	VAN UFFELEN DR	63	130.46	75.30
0292-541-08-0000	11103	ALAMO RD	63	130.46	75.30
0292-541-09-0000	11111	ALAMO RD	63	130.46	75.30
0292-541-10-0000	11117	ALAMO RD	63	130.46	75.30
0292-541-11-0000	11125	ALAMO RD	63	130.46	75.30
0292-541-12-0000	11133	ALAMO RD	63	130.46	75.30
0292-541-13-0000	11143	ALAMO RD	63	130.46	75.30
0292-541-14-0000	26087	ARROYO LN	63	130.46	75.30
0292-541-15-0000	26067	ARROYO LN	63	130.46	75.30
0292-541-16-0000	26061	ARROYO LN	63	130.46	75.30
0292-541-17-0000	26055	ARROYO LN	63	130.46	75.30
0292-541-18-0000	26049	ARROYO LN	63	130.46	75.30
0292-541-19-0000	26043	ARROYO` LN	63	130.46	75.30
0292-541-20-0000	26037	ARROYO` LN	63	130.46	75.30
0292-541-21-0000	26031	ARROYO LN	63	130.46	75.30
0292-541-22-0000	26025	ARROYO LN	63	130.46	75.30
0292-541-23-0000	26019	ARROYO` LN	63	130.46	75.30
0292-541-24-0000	26013	ARROYO LN	63	130.46	75.30
0292-541-25-0000	26007	ARROYO LN	63	130.46	75.30
0292-541-26-0000	26001	ARROYO LN	63	130.46	75.30
0292-541-27-0000	25993	ARROYO LN	63	130.46	75.30
0292-541-28-0000	11106	BOREN AVE	63	130.46	75.30
0292-541-29-0000	11096	BOREN AVE	63	130.46	75.30
0292-541-30-0000	11090	BOREN AVE	63	130.46	75.30
0292-541-31-0000	11082	BOREN AVE	63	130.46	75.30

City of Loma Linda
Landscape Maintenance District No. 1
Fiscal Year 2014/15 Assessment Roll (Sorted by APN)
Appendix C

APN	SITUS	ADDRESS	ANNEXATION	MAX ASSESSMENT	CHARGE
0292-541-32-0000	11075	BOREN AVE	63	130.46	75.30
0292-541-33-0000	11085	BOREN AVE	63	130.46	75.30
0292-541-34-0000	11093	BOREN AVE	63	130.46	75.30
0292-541-35-0000	11101	BOREN AVE	63	130.46	75.30
0292-541-36-0000	26018	ARROYO LN	63	130.46	75.30
0292-541-37-0000	26024	ARROYO LN	63	130.46	75.30
0292-541-38-0000	26030	ARROYO LN	63	130.46	75.30
0292-541-39-0000	26036	ARROYO LN	63	130.46	75.30
0292-541-40-0000	26042	ARROYO LN	63	130.46	75.30
0292-541-41-0000	26048	ARROYO LN	63	130.46	75.30
0292-541-42-0000	26054	ARROYO LN	63	130.46	75.30
0292-541-43-0000	26064	ARROYO LN	63	130.46	75.30
0292-541-44-0000	26077	PAXTON PL	63	130.46	75.30
0292-541-45-0000	26069	PAXTON PL	63	130.46	75.30
0292-541-46-0000	26063	PAXTON PL	63	130.46	75.30
0292-541-47-0000	26055	PAXTON PL	63	130.46	75.30
0292-541-48-0000	26047	PAXTON PL	63	130.46	75.30
0292-541-49-0000	26041	PAXTON PL	63	130.46	75.30
0292-541-50-0000	26035	PAXTON PL	63	130.46	75.30
0292-551-01-0000	25834	SILVA CT	68	12.30	12.30
0292-551-02-0000	25842	SILVA CT	68	12.30	12.30
0292-551-03-0000	25848	SILVA CT	68	12.30	12.30
0292-551-04-0000	25847	SILVA CT	68	12.30	12.30
0292-551-05-0000	25841	SILVA CT	68	12.30	12.30
0292-551-06-0000	25835	SILVA CT	68	12.30	12.30
0292-551-07-0000	25834	SAHATAPA LN	68	12.30	12.30
0292-551-08-0000	25842	SAHATAPA LN	68	12.30	12.30
0292-551-09-0000	25848	SAHATAPA LN	68	12.30	12.30
0292-551-10-0000	10871	PEPPER WY	68	12.30	12.30
0292-551-11-0000	10879	PEPPER WY	68	12.30	12.30
0292-551-12-0000	10885	PEPPER WY	68	12.30	12.30
0292-551-13-0000	10893	PEPPER WY	68	12.30	12.30
0292-551-14-0000	10892	SINCLARE CIR	68	12.30	12.30
0292-551-15-0000	10884	SINCLARE CIR	68	12.30	12.30
0292-551-16-0000	10878	SINCLARE CIR	68	12.30	12.30
0292-551-17-0000	10870	SINCLARE CIR	68	12.30	12.30
0292-551-18-0000	10882	SINCLARE CIR	68	12.30	12.30
0292-551-19-0000	10888	SINCLARE CIR	68	12.30	12.30
0292-551-20-0000	10894	SINCLARE CIR	68	12.30	12.30
0292-551-21-0000	10874	SINCLARE CIR	68	12.30	12.30
0292-551-22-0000	10875	SINCLARE CIR	68	12.30	12.30
0292-551-23-0000	10858	SINCLARE CIR	68	12.30	12.30
0292-551-24-0000	10850	SINCLARE CIR	68	12.30	12.30
0292-551-25-0000	10840	SINCLARE CIR	68	12.30	12.30
0292-551-26-0000	10849	SINCLARE CIR	68	12.30	12.30
0292-551-27-0000	10861	SINCLARE CIR	68	12.30	12.30
0292-551-28-0000	10867	SINCLARE CIR	68	12.30	12.30
0292-551-29-0000	10873	SINCLARE CIR	68	12.30	12.30
0292-551-30-0000	10881	SINCLARE CIR	68	12.30	12.30
0292-551-31-0000	10887	SINCLARE CIR	68	12.30	12.30
0292-551-32-0000	10895	SINCLARE CIR	68	12.30	12.30
0292-561-01-0000	10913	RAGSDALE RD	68	12.30	12.30

City of Loma Linda
Landscape Maintenance District No. 1
Fiscal Year 2014/15 Assessment Roll (Sorted by APN)
Appendix C

APN	SITUS	ADDRESS	ANNEXATION	MAX ASSESSMENT	CHARGE
0292-561-02-0000	10921	RAGSDALE RD	68	12.30	12.30
0292-561-03-0000	10927	RAGSDALE RD	68	12.30	12.30
0292-561-04-0000	10935	RAGSDALE RD	68	12.30	12.30
0292-561-05-0000	10943	RAGSDALE RD	68	12.30	12.30
0292-561-06-0000	10951	RAGSDALE RD	68	12.30	12.30
0292-561-07-0000	10963	RAGSDALE RD	68	12.30	12.30
0292-561-08-0000	10969	RAGSDALE RD	68	12.30	12.30
0292-561-09-0000	10975	RAGSDALE RD	68	12.30	12.30
0292-561-10-0000	10976	RAGSDALE RD	68	12.30	12.30
0292-561-11-0000	10970	RAGSDALE RD	68	12.30	12.30
0292-561-12-0000	10962	RAGSDALE RD	68	12.30	12.30
0292-561-13-0000	10952	RAGSDALE RD	68	12.30	12.30
0292-561-14-0000	10946	RAGSDALE RD	68	12.30	12.30
0292-561-15-0000	10938	RAGSDALE RD	68	12.30	12.30
0292-561-16-0000	10932	RAGSDALE RD	68	12.30	12.30
0292-561-17-0000	10926	RAGSDALE RD	68	12.30	12.30
0292-561-18-0000	10918	RAGSDALE RD	68	12.30	12.30
0292-561-19-0000	10910	RAGSDALE RD	68	12.30	12.30
0292-571-01-0000	10983	RAGSDALE RD	68	12.30	12.30
0292-571-02-0000	10991	RAGSDALE RD	68	12.30	12.30
0292-571-03-0000	11005	RAGSDALE RD	68	12.30	12.30
0292-571-04-0000	11013	RAGSDALE RD	68	12.30	12.30
0292-571-05-0000	11019	RAGSDALE RD	68	12.30	12.30
0292-571-06-0000	11035	RAGSDALE RD	68	12.30	12.30
0292-571-07-0000	11041	RAGSDALE RD	68	12.30	12.30
0292-571-08-0000	11049	RAGSDALE RD	68	12.30	12.30
0292-571-09-0000	11060	RAGSDALE RD	68	12.30	12.30
0292-571-10-0000	11052	RAGSDALE RD	68	12.30	12.30
0292-571-11-0000	11044	RAGSDALE RD	68	12.30	12.30
0292-571-12-0000	11038	RAGSDALE RD	68	12.30	12.30
0292-571-13-0000	11032	RAGSDALE RD	68	12.30	12.30
0292-571-14-0000	11026	RAGSDALE RD	68	12.30	12.30
0292-571-15-0000	11018	RAGSDALE RD	68	12.30	12.30
0292-571-16-0000	11012	RAGSDALE RD	68	12.30	12.30
0292-571-17-0000	11004	RAGSDALE RD	68	12.30	12.30
0292-571-18-0000	10990	RAGSDALE RD	68	12.30	12.30
0292-571-19-0000	10984	RAGSDALE RD	68	12.30	12.30
0292-581-01-0000	26143	MISSION RD	69	35.66	31.85
0292-581-02-0000	26153	MISSION RD	69	35.66	31.85
0292-581-03-0000	26167	MISSION RD	69	35.66	31.85
0292-581-04-0000	26179	MISSION RD	69	35.66	31.85
0292-581-05-0000	26191	MISSION RD	69	35.66	31.85
0292-581-06-0000	26203	MISSION RD	69	35.66	31.85
0292-581-07-0000	26217	MISSION RD	69	35.66	31.85
0292-581-08-0000	26261	MISSION RD	69	35.66	31.85
0292-581-09-0000	26273	MISSION RD	69	35.66	31.85
0292-581-10-0000	26283	MISSION RD	69	35.66	31.85
0292-581-11-0000	26272	LONG ST	69	35.66	31.85
0292-581-12-0000	26266	LONG ST	69	35.66	31.85
0292-581-13-0000	26260	LONG ST	69	35.66	31.85
0292-581-14-0000	26254	LONG ST	69	35.66	31.85
0292-581-15-0000	26248	LONG ST	69	35.66	31.85

City of Loma Linda
Landscape Maintenance District No. 1
Fiscal Year 2014/15 Assessment Roll (Sorted by APN)
Appendix C

APN	SITUS ADDRESS	ANNEXATION	MAX ASSESSMENT	CHARGE
0292-581-16-0000	26242 LONG ST	69	35.66	31.85
0292-581-17-0000	26230 LONG ST	69	35.66	31.85
0292-581-18-0000	26226 LONG ST	69	35.66	31.85
0292-581-19-0000	26220 LONG ST	69	35.66	31.85
0292-581-20-0000	26214 LONG ST	69	35.66	31.85
0292-581-21-0000	26206 LONG ST	69	35.66	31.85
0292-581-22-0000	26200 LONG ST	69	35.66	31.85
0292-581-23-0000	26194 LONG ST	69	35.66	31.85
0292-581-24-0000	26188 LONG ST	69	35.66	31.85
0292-581-25-0000	26182 LONG ST	69	35.66	31.85
0292-581-26-0000	26176 LONG ST	69	35.66	31.85
0292-581-27-0000	26164 LONG ST	69	35.66	31.85
0292-581-28-0000	26158 LONG ST	69	35.66	31.85
0292-581-29-0000	26152 LONG ST	69	35.66	31.85
0292-581-30-0000	26146 LONG ST	69	35.66	31.85
0292-581-31-0000	26140 LONG ST	69	35.66	31.85
0292-581-32-0000	26134 LONG ST	69	35.66	31.85
0292-581-33-0000	26128 LONG ST	69	35.66	31.85
0292-581-34-0000	26122 LONG ST	69	35.66	31.85
0292-581-35-0000	26116 LONG ST	69	35.66	31.85
0292-581-36-0000	11030 MESQUITE AVE	69	35.66	31.85
0292-581-37-0000	11038 MESQUITE AVE	69	35.66	31.85
0292-581-38-0000	11044 MESQUITE AVE	69	35.66	31.85
0292-581-39-0000	11050 MESQUITE AVE	69	35.66	31.85
0292-581-40-0000	11058 MESQUITE AVE	69	35.66	31.85
0292-581-41-0000	11064 MESQUITE AVE	69	35.66	31.85
0292-581-42-0000	11070 MESQUITE AVE	69	35.66	31.85
0292-581-43-0000	11076 MESQUITE AVE	69	35.66	31.85
0292-581-44-0000	11082 MESQUITE AVE	69	35.66	31.85
0292-581-45-0000	11090 MESQUITE AVE	69	35.66	31.85
0292-581-46-0000	11106 MESQUITE AVE	69	35.66	31.85
0292-581-47-0000	11114 MESQUITE AVE	69	35.66	31.85
0292-581-48-0000	11120 MESQUITE AVE	69	35.66	31.85
0292-581-49-0000	11126 MESQUITE AVE	69	35.66	31.85
0292-581-50-0000	11132 MESQUITE AVE	69	35.66	31.85
0292-581-51-0000	11140 MESQUITE AVE	69	35.66	31.85
0292-581-52-0000	11133 BREAK ST	69	35.66	31.85
0292-581-53-0000	11127 BREAK ST	69	35.66	31.85
0292-581-54-0000	11121 BREAK ST	69	35.66	31.85
0292-581-55-0000	11113 BREAK ST	69	35.66	31.85
0292-581-56-0000	11107 BREAK ST	69	35.66	31.85
0292-581-57-0000	11101 BREAK ST	69	35.66	31.85
0292-581-58-0000	11095 BREAK ST	69	35.66	31.85
0292-581-59-0000	11089 BREAK ST	69	35.66	31.85
0292-581-60-0000	11100 MORNINGSTAR LN	69	35.66	31.85
0292-581-61-0000	11106 MORNINGSTAR LN	69	35.66	31.85
0292-581-62-0000	11112 MORNINGSTAR LN	69	35.66	31.85
0292-581-63-0000	11118 MORNINGSTAR LN	69	35.66	31.85
0292-581-64-0000	11124 MORNINGSTAR LN	69	35.66	31.85
0292-581-65-0000	11132 MORNINGSTAR LN	69	35.66	31.85
0292-581-66-0000	11138 MORNINGSTAR LN	69	35.66	31.85
0292-581-67-0000	11144 MORNINGSTAR LN	69	35.66	31.85

City of Loma Linda
Landscape Maintenance District No. 1
Fiscal Year 2014/15 Assessment Roll (Sorted by APN)
Appendix C

APN	SITUS	ADDRESS	ANNEXATION	MAX ASSESSMENT	CHARGE
0292-581-68-0000	11121	MORNINGSTAR LN	69	35.66	31.85
0292-581-69-0000	11115	MORNINGSTAR LN	69	35.66	31.85
0292-581-70-0000	11109	MORNINGSTAR LN	69	35.66	31.85
0292-581-71-0000	11103	MORNINGSTAR LN	69	35.66	31.85
0292-581-72-0000	11126	CRAM LN	69	35.66	31.85
0292-581-73-0000	11132	CRAM LN	69	35.66	31.85
0292-581-74-0000	11138	CRAM LN	69	35.66	31.85
0292-591-01-0000	11139	BREAK ST	69	35.66	31.85
0292-591-02-0000	11150	MORNINGSTAR PL	69	35.66	31.85
0292-591-03-0000	11156	MORNINGSTAR PL	69	35.66	31.85
0292-591-04-0000	11164	MORNINGSTAR PL	69	35.66	31.85
0292-591-05-0000	11161	MORNINGSTAR PL	69	35.66	31.85
0292-591-06-0000	11153	MORNINGSTAR PL	69	35.66	31.85
0292-591-07-0000	11147	MORNINGSTAR PL	69	35.66	31.85
0292-591-08-0000	11141	MORNINGSTAR PL	69	35.66	31.85
0292-591-09-0000	11135	MORNINGSTAR PL	69	35.66	31.85
0292-591-10-0000	11152	CRAM LN	69	35.66	31.85
0292-591-11-0000	11158	CRAM LN	69	35.66	31.85
0292-591-12-0000	11164	CRAM LN	69	35.66	31.85
0292-591-13-0000	11170	CRAM LN	69	35.66	31.85
0292-591-14-0000	11178	CRAM LN	69	35.66	31.85
0292-591-15-0000	11175	CRAM LN	69	35.66	31.85
0292-591-16-0000	11167	CRAM LN	69	35.66	31.85
0292-591-17-0000	11161	CRAM LN	69	35.66	31.85
0292-591-18-0000	11155	CRAM LN	69	35.66	31.85
0292-591-19-0000	11141	CRAM LN	69	35.66	31.85
0292-591-20-0000	11135	CRAM LN	69	35.66	31.85
0292-591-21-0000	11129	CRAM LN	69	35.66	31.85
0292-591-22-0000	11123	CRAM LN	69	35.66	31.85
0292-591-23-0000	11140	DALLAS PL	69	35.66	31.85
0292-591-24-0000	11146	DALLAS PL	69	35.66	31.85
0292-591-25-0000	11152	DALLAS PL	69	35.66	31.85
0292-591-26-0000	11158	DALLAS PL	69	35.66	31.85
0292-591-27-0000	11172	DALLAS PL	69	35.66	31.85
0292-591-28-0000	11178	DALLAS PL	69	35.66	31.85
0292-591-29-0000	11184	DALLAS PL	69	35.66	31.85
0292-591-30-0000	11192	DALLAS PL	69	35.66	31.85
0292-591-31-0000	11189	DALLAS PL	69	35.66	31.85
0292-591-32-0000	11181	DALLAS PL	69	35.66	31.85
0292-591-33-0000	11175	DALLAS PL	69	35.66	31.85
0292-591-34-0000	11169	DALLAS PL	69	35.66	31.85
0292-591-35-0000	11163	DALLAS PL	69	35.66	31.85
0292-591-36-0000	11155	DALLAS PL	69	35.66	31.85
0292-591-37-0000	11149	DALLAS PL	69	35.66	31.85
0292-591-38-0000	11143	DALLAS PL	69	35.66	31.85
0292-591-39-0000	11137	DALLAS PL	69	35.66	31.85
0292-591-40-0000	11131	DALLAS PL	69	35.66	31.85
0292-591-41-0000	11141	FLORENCE LN	69	35.66	31.85
0292-591-42-0000	11147	FLORENCE LN	69	35.66	31.85
0292-591-43-0000	11153	FLORENCE LN	69	35.66	31.85
0292-591-44-0000	11159	FLORENCE LN	69	35.66	31.85
0292-591-45-0000	11165	FLORENCE LN	69	35.66	31.85

City of Loma Linda
Landscape Maintenance District No. 1
Fiscal Year 2014/15 Assessment Roll (Sorted by APN)
Appendix C

APN	SITUS	ADDRESS	ANNEXATION	MAX ASSESSMENT	CHARGE
0292-591-46-0000	11173	FLORENCE LN	69	35.66	31.85
0292-591-47-0000	11179	FLORENCE LN	69	35.66	31.85
0292-591-48-0000	11185	FLORENCE LN	69	35.66	31.85
0292-591-49-0000	11191	FLORENCE LN	69	35.66	31.85
0292-591-50-0000	11199	FLORENCE LN	69	35.66	31.85
0292-591-51-0000	11224	DEWITT DR	69	35.66	31.85
0292-591-52-0000	11218	DEWITT DR	69	35.66	31.85
0292-591-53-0000	11212	DEWITT DR	69	35.66	31.85
0292-591-54-0000	11206	DEWITT DR	69	35.66	31.85
0292-591-55-0000	11200	DEWITT DR	69	35.66	31.85
0292-591-56-0000	11194	DEWITT DR	69	35.66	31.85
0292-591-57-0000	11186	DEWITT DR	69	35.66	31.85
0292-591-58-0000	11180	DEWITT DR	69	35.66	31.85
0292-591-59-0000	11174	DEWITT DR	69	35.66	31.85
0292-591-60-0000	11168	DEWITT DR	69	35.66	31.85
0292-591-61-0000	11178	SUNKIST DR	69	35.66	31.85
0292-591-62-0000	11184	SUNKIST DR	69	35.66	31.85
0292-591-63-0000	11190	SUNKIST DR	69	35.66	31.85
0292-591-64-0000	11196	SUNKIST DR	69	35.66	31.85
0292-591-65-0000	11204	SUNKIST DR	69	35.66	31.85
0292-591-66-0000	11210	SUNKIST DR	69	35.66	31.85
0292-591-67-0000	11216	SUNKIST DR	69	35.66	31.85
0292-591-68-0000	11222	SUNKIST DR	69	35.66	31.85
0292-592-01-0000	26301	MISSION RD	69	35.66	31.85
0292-592-02-0000	26313	MISSION RD	69	35.66	31.85
0292-592-03-0000	26325	MISSION RD	69	35.66	31.85
0292-592-04-0000	11241	SUNKIST DR	69	35.66	31.85
0292-592-05-0000	11235	SUNKIST DR	69	35.66	31.85
0292-592-06-0000	11229	SUNKIST DR	69	35.66	31.85
0292-592-07-0000	11223	SUNKIST DR	69	35.66	31.85
0292-592-08-0000	11217	SUNKIST DR	69	35.66	31.85
0292-592-09-0000	11209	SUNKIST DR	69	35.66	31.85
0292-592-10-0000	11203	SUNKIST DR	69	35.66	31.85
0292-592-11-0000	11197	SUNKIST DR	69	35.66	31.85
0292-592-12-0000	11191	SUNKIST DR	69	35.66	31.85
0292-592-13-0000	26324	LONG ST	69	35.66	31.85
0292-592-14-0000	26312	LONG ST	69	35.66	31.85
0292-592-15-0000	26306	LONG ST	69	35.66	31.85
0292-592-16-0000	26300	LONG ST	69	35.66	31.85
0292-592-17-0000	26294	LONG ST	69	35.66	31.85
0292-592-18-0000	26288	LONG ST	69	35.66	31.85
0292-592-19-0000	26282	LONG ST	69	35.66	31.85
0292-592-20-0000	26263	CITRON ST	69	35.66	31.85
0292-592-21-0000	26255	CITRON ST	69	35.66	31.85
0292-592-22-0000	26249	CITRON ST	69	35.66	31.85
0292-592-23-0000	26243	CITRON ST	69	35.66	31.85
0292-592-24-0000	26237	CITRON ST	69	35.66	31.85
0292-592-25-0000	26227	CITRON ST	69	35.66	31.85
0292-592-26-0000	26221	CITRON ST	69	35.66	31.85
0292-592-27-0000	26215	CITRON ST	69	35.66	31.85
0292-592-28-0000	26209	CITRON ST	69	35.66	31.85
0292-592-29-0000	26203	CITRON ST	69	35.66	31.85

City of Loma Linda
Landscape Maintenance District No. 1
Fiscal Year 2014/15 Assessment Roll (Sorted by APN)
Appendix C

APN	SITUS	ADDRESS	ANNEXATION	MAX ASSESSMENT	CHARGE
0292-592-30-0000	26197	CITRON ST	69	35.66	31.85
0292-592-31-0000	26191	CITRON ST	69	35.66	31.85
0292-592-32-0000	26185	CITRON ST	69	35.66	31.85
0292-592-33-0000	26179	CITRON ST	69	35.66	31.85
0292-592-34-0000	26173	CITRON ST	69	35.66	31.85
0292-592-35-0000	26167	CITRON ST	69	35.66	31.85
0292-592-36-0000	26161	CITRON ST	69	35.66	31.85
0292-592-37-0000	26155	CITRON ST	69	35.66	31.85
0292-592-38-0000	26145	CITRON ST	69	35.66	31.85
0292-592-39-0000	26139	CITRON ST	69	35.66	31.85
0292-592-40-0000	26133	CITRON ST	69	35.66	31.85
0292-592-41-0000	26127	CITRON ST	69	35.66	31.85
0292-592-42-0000	26121	CITRON ST	69	35.66	31.85
0292-592-43-0000	11162	MESQUITE AVE	69	35.66	31.85
0292-592-44-0000	11154	MESQUITE AVE	69	35.66	31.85
0292-592-45-0000	11146	MESQUITE AVE	69	35.66	31.85
0292-601-01-0000	26339	MISSION RD	69	35.66	31.85
0292-601-02-0000	26353	MISSION RD	69	35.66	31.85
0292-601-03-0000	26367	MISSION RD	69	35.66	31.85
0292-601-04-0000	26385	MISSION RD	69	35.66	31.85
0292-601-05-0000	26399	MISSION RD	69	35.66	31.85
0292-601-06-0000	26396	FOWLER DR	69	35.66	31.85
0292-601-07-0000	26392	FOWLER DR	69	35.66	31.85
0292-601-08-0000	26388	FOWLER DR	69	35.66	31.85
0292-601-09-0000	26384	FOWLER DR	69	35.66	31.85
0292-601-10-0000	26380	FOWLER DR	69	35.66	31.85
0292-601-11-0000	26376	FOWLER DR	69	35.66	31.85
0292-601-12-0000	26396	KELLER DR	69	35.66	31.85
0292-601-13-0000	26392	KELLER DR	69	35.66	31.85
0292-601-14-0000	26388	KELLER DR	69	35.66	31.85
0292-601-15-0000	26384	KELLER DR	69	35.66	31.85
0292-601-16-0000	26380	KELLER DR	69	35.66	31.85
0292-601-17-0000	26376	KELLER DR	69	35.66	31.85
0292-601-18-0000	26372	KELLER DR	69	35.66	31.85
0292-601-19-0000	26368	KELLER DR	69	35.66	31.85
0292-601-20-0000	26360	KELLER DR	69	35.66	31.85
0292-601-21-0000	26356	KELLER DR	69	35.66	31.85
0292-601-22-0000	26352	KELLER DR	69	35.66	31.85
0292-601-23-0000	26348	KELLER DR	69	35.66	31.85
0292-601-24-0000	26344	KELLER DR	69	35.66	31.85
0292-601-25-0000	26338	KELLER DR	69	35.66	31.85
0292-601-26-0000	11201	DUMETZ LN	69	35.66	31.85
0292-601-27-0000	11207	DUMETZ LN	69	35.66	31.85
0292-601-28-0000	11213	DUMETZ LN	69	35.66	31.85
0292-601-29-0000	11219	DUMETZ LN	69	35.66	31.85
0292-601-30-0000	11227	DUMETZ LN	69	35.66	31.85
0292-601-31-0000	11233	DUMETZ LN	69	35.66	31.85
0292-601-32-0000	11239	DUMETZ LN	69	35.66	31.85
0292-601-33-0000	11245	DUMETZ LN	69	35.66	31.85
0292-601-34-0000	26366	LONG ST	69	35.66	31.85
0292-601-35-0000	26360	LONG ST	69	35.66	31.85
0292-601-36-0000	26354	LONG ST	69	35.66	31.85

City of Loma Linda
Landscape Maintenance District No. 1
Fiscal Year 2014/15 Assessment Roll (Sorted by APN)
Appendix C

APN	SITUS	ADDRESS	ANNEXATION	MAX ASSESSMENT	CHARGE
0292-601-37-0000	26348	LONG ST	69	35.66	31.85
0292-601-38-0000	26342	LONG ST	69	35.66	31.85
0292-601-39-0000	26336	LONG ST	69	35.66	31.85
0292-601-40-0000	26330	LONG ST	69	35.66	31.85
0293-041-03-0000			59	128.47	128.47
0293-041-08-0000			59	128.47	128.47
0293-182-01-0000	25963	NEWPORT AVE	64	360.69	200.94
0293-182-02-0000	25971	NEWPORT AVE	64	360.69	200.94
0293-182-03-0000	25979	NEWPORT AVE	64	360.69	200.94
0293-182-04-0000	25985	NEWPORT AVE	64	360.69	200.94
0293-182-05-0000	25991	NEWPORT AVE	64	360.69	200.94
0293-182-06-0000	25995	NEWPORT AVE	64	360.69	200.94
0293-182-07-0000	25999	NEWPORT AVE	64	360.69	200.94
0293-182-08-0000	26003	NEWPORT AVE	64	360.69	200.94
0293-182-09-0000	11365	BOONE WY	64	360.69	200.94
0293-182-10-0000	11361	BOONE WY	64	360.69	200.94
0293-182-11-0000	11357	BOONE WY	64	360.69	200.94
0293-182-12-0000	11353	BOONE WY	64	360.69	200.94
0293-182-13-0000	11371	BOONE WY	64	360.69	200.94
0293-182-14-0000	11377	BOONE WY	64	360.69	200.94
0293-182-15-0000	11383	BOONE WY	64	360.69	200.94
0293-182-16-0000	25992	REED WY	64	360.69	200.94
0293-182-17-0000	25988	REED WY	64	360.69	200.94
0293-182-18-0000	25982	REED WY	64	360.69	200.94
0293-182-19-0000	26045	NEWPORT AVE	64	360.69	200.94
0293-182-20-0000	26039	NEWPORT AVE	64	360.69	200.94
0293-182-21-0000	26035	NEWPORT AVE	64	360.69	200.94
0293-182-22-0000	26027	NEWPORT AVE	64	360.69	200.94
0293-182-23-0000	26019	NEWPORT AVE	64	360.69	200.94
0293-182-24-0000	26015	NEWPORT AVE	64	360.69	200.94
0293-182-25-0000	26011	NEWPORT AVE	64	360.69	200.94
0293-182-26-0000	26007	NEWPORT AVE	64	360.69	200.94
0293-182-27-0000	11353	LAWRENCE WY	64	360.69	200.94
0293-182-28-0000	11357	LAWRENCE WY	64	360.69	200.94
0293-182-29-0000	11361	LAWRENCE WY	64	360.69	200.94
0293-182-30-0000	11365	LAWRENCE WY	64	360.69	200.94
0293-182-31-0000	26018	REED WY	64	360.69	200.94
0293-182-32-0000	26024	REED WY	64	360.69	200.94
0293-182-33-0000	26030	REED WY	64	360.69	200.94
0293-182-34-0000	11370	LAWRENCE WY	64	360.69	200.94
0293-182-35-0000	11376	LAWRENCE WY	64	360.69	200.94
0293-182-36-0000	11382	LAWRENCE WY	64	360.69	200.94
0293-182-37-0000	25961	REED WY	64	360.69	200.94
0293-182-38-0000	25965	REED WY	64	360.69	200.94
0293-182-39-0000	25971	REED WY	64	360.69	200.94
0293-182-40-0000	25985	REED WY	64	360.69	200.94
0293-182-41-0000	25991	REED WY	64	360.69	200.94
0293-182-42-0000	25997	REED WY	64	360.69	200.94
0293-182-43-0000	26003	REED WY	64	360.69	200.94
0293-182-44-0000	26009	REED WY	64	360.69	200.94
0293-182-45-0000	26015	REED WY	64	360.69	200.94
0293-182-46-0000	26021	REED WY	64	360.69	200.94

City of Loma Linda
Landscape Maintenance District No. 1
Fiscal Year 2014/15 Assessment Roll (Sorted by APN)
Appendix C

APN	SITUS	ADDRESS	ANNEXATION	MAX ASSESSMENT	CHARGE
0293-182-47-0000	26027	REED WY	64	360.69	200.94
0293-182-48-0000	26039	REED WY	64	360.69	200.94
0293-182-49-0000	26045	REED WY	64	360.69	200.94
0293-182-50-0000	26053	REED WY	64	360.69	200.94
0293-192-01-0000	25805	BARTON RD	72	104.82	104.82
0293-192-02-0000	25805	BARTON RD	72	104.82	104.82
0293-192-03-0000	25805	BARTON RD	72	104.82	104.82
0293-192-04-0000	25805	BARTON RD	72	104.82	104.82
0293-192-05-0000	25805	BARTON RD	72	104.82	104.82
0293-192-06-0000	25805	BARTON RD	72	104.82	104.82
0293-192-07-0000	25805	BARTON RD	72	104.82	104.82
0293-192-08-0000	25805	BARTON RD	72	104.82	104.82
0293-192-09-0000	25875	BARTON RD	72	104.82	104.82
0293-192-10-0000	25875	BARTON RD	72	104.82	104.82
0293-192-11-0000	25875	BARTON RD	72	104.82	104.82
0293-192-12-0000	25875	BARTON RD	72	104.82	104.82
0293-192-13-0000	25875	BARTON RD	72	104.82	104.82
0293-192-14-0000	25875	BARTON RD	72	104.82	104.82
0293-192-15-0000	25875	BARTON RD	72	104.82	104.82
0293-192-16-0000	25875	BARTON RD	72	104.82	104.82
0293-192-17-0000	25815	BARTON RD	72	104.82	104.82
0293-192-18-0000	25815	BARTON RD	72	104.82	104.82
0293-192-19-0000	25815	BARTON RD	72	104.82	104.82
0293-192-20-0000	25815	BARTON RD	72	104.82	104.82
0293-192-21-0000	25865	BARTON RD	72	104.82	104.82
0293-192-22-0000	25865	BARTON RD	72	104.82	104.82
0293-192-23-0000	25865	BARTON RD	72	104.82	104.82
0293-192-24-0000	25865	BARTON RD	72	104.82	104.82
0293-192-25-0000	25835	BARTON RD	72	104.82	104.82
0293-192-26-0000	25835	BARTON RD	72	104.82	104.82
0293-192-27-0000	25835	BARTON RD	72	104.82	104.82
0293-192-28-0000	25835	BARTON RD	72	104.82	104.82
0293-192-29-0000	25845	BARTON RD	72	104.82	104.82
0293-192-30-0000	25845	BARTON RD	72	104.82	104.82
0293-192-31-0000	25845	BARTON RD	72	104.82	104.82
0293-192-32-0000	25845	BARTON RD	72	104.82	104.82
0293-211-01-0000	25801	HINCKLEY ST	1	68.64	68.64
0293-211-02-0000	25813	HINCKLEY ST	1	68.64	68.64
0293-211-03-0000	25825	HINCKLEY ST	1	68.64	68.64
0293-211-04-0000	25837	HINCKLEY ST	1	68.64	68.64
0293-211-05-0000	25849	HINCKLEY ST	1	68.64	68.64
0293-211-06-0000	25850	HUDSON CT	1	68.64	68.64
0293-211-07-0000	25838	HUDSON CT	1	68.64	68.64
0293-211-08-0000	25826	HUDSON CT	1	68.64	68.64
0293-211-09-0000	25814	HUDSON CT	1	68.64	68.64
0293-211-10-0000	25802	HUDSON CT	1	68.64	68.64
0293-211-11-0000	25801	HUDSON CT	1	68.64	68.64
0293-211-12-0000	25813	HUDSON CT	1	68.64	68.64
0293-211-13-0000	25825	HUDSON CT	1	68.64	68.64
0293-211-14-0000	25837	HUDSON CT	1	68.64	68.64
0293-211-15-0000	25849	HUDSON CT	1	68.64	68.64
0293-211-16-0000	25850	DAVIS WY	1	68.64	68.64

City of Loma Linda
Landscape Maintenance District No. 1
Fiscal Year 2014/15 Assessment Roll (Sorted by APN)
Appendix C

APN	SITUS ADDRESS	ANNEXATION	MAX ASSESSMENT	CHARGE
0293-211-17-0000	25838 DAVIS WY	1	68.64	68.64
0293-211-18-0000	25826 DAVIS WY	1	68.64	68.64
0293-211-19-0000	25810 DAVIS WY	1	68.64	68.64
0293-211-20-0000	25809 DAVIS WY	1	68.64	68.64
0293-211-21-0000	11681 NELSON ST	1	68.64	68.64
0293-211-22-0000	11671 NELSON ST	1	68.64	68.64
0293-211-23-0000	11661 NELSON ST	1	68.64	68.64
0293-211-24-0000	11651 NELSON ST	1	68.64	68.64
0293-211-25-0000	11641 NELSON ST	1	68.64	68.64
0293-211-26-0000	11631 NELSON ST	1	68.64	68.64
0293-211-27-0000	11621 NELSON ST	1	68.64	68.64
0293-211-28-0000	11611 NELSON ST	1	68.64	68.64
0293-211-29-0000	11601 NELSON ST	1	68.64	68.64
0293-211-31-0000	25711 HINCKLEY ST	42	116.23	116.23
0293-211-32-0000	25725 HINCKLEY ST	42	116.23	116.23
0293-211-33-0000	11632 LOZANO PL	42	116.23	116.23
0293-211-34-0000	11642 LOZANO PL	42	116.23	116.23
0293-211-35-0000	11652 LOZANO PL	42	116.23	116.23
0293-211-36-0000	11662 LOZANO PL	42	116.23	116.23
0293-211-37-0000	11674 LOZANO PL	42	116.23	116.23
0293-211-38-0000	11684 LOZANO PL	42	116.23	116.23
0293-211-39-0000	11694 LOZANO PL	42	116.23	116.23
0293-211-40-0000	11693 LOZANO PL	42	116.23	116.23
0293-211-41-0000	11683 LOZANO PL	42	116.23	116.23
0293-211-42-0000	11671 LOZANO PL	42	116.23	116.23
0293-211-43-0000	11659 LOZANO PL	42	116.23	116.23
0293-211-44-0000	11647 LOZANO PL	42	116.23	116.23
0293-211-45-0000	11635 LOZANO PL	42	116.23	116.23
0293-211-46-0000	25751 HINCKLEY ST	42	116.23	116.23
0293-211-47-0000	25765 HINCKLEY ST	42	116.23	116.23
0293-211-48-0000	25781 HINCKLEY ST	42	116.23	116.23
0293-211-49-0000	11634 LARGO CT	42	116.23	116.23
0293-211-50-0000	11646 LARGO CT	42	116.23	116.23
0293-211-51-0000	11658 LARGO CT	42	116.23	116.23
0293-211-52-0000	11672 LARGO CT	42	116.23	116.23
0293-211-53-0000	11684 LARGO CT	42	116.23	116.23
0293-211-54-0000	11696 LARGO CT	42	116.23	116.23
0293-211-55-0000	11695 LARGO CT	42	116.23	116.23
0293-211-56-0000	11685 LARGO CT	42	116.23	116.23
0293-211-57-0000	11673 LARGO CT	42	116.23	116.23
0293-211-58-0000	11661 LARGO CT	42	116.23	116.23
0293-211-59-0000	11651 LARGO CT	42	116.23	116.23
0293-211-60-0000	11641 LARGO CT	42	116.23	116.23
0293-211-61-0000	11631 LARGO CT	42	116.23	116.23
0293-211-62-0000	25795 HINCKLEY ST	42	116.23	116.23
0293-221-01-0000	25731 EMMERSON ST	1	68.64	68.64
0293-221-02-0000	25711 EMMERSON ST	1	68.64	68.64
0293-221-03-0000	11750 MARTIN ST	1	68.64	68.64
0293-221-04-0000	11740 MARTIN ST	1	68.64	68.64
0293-221-05-0000	11730 MARTIN ST	1	68.64	68.64
0293-221-06-0000	11720 MARTIN ST	1	68.64	68.64
0293-221-07-0000	11721 MARTIN ST	1	68.64	68.64

City of Loma Linda
Landscape Maintenance District No. 1
Fiscal Year 2014/15 Assessment Roll (Sorted by APN)
Appendix C

APN	SITUS	ADDRESS	ANNEXATION	MAX ASSESSMENT	CHARGE
0293-221-08-0000	11731	MARTIN ST	1	68.64	68.64
0293-221-09-0000	25730	EMMERSON ST	1	68.64	68.64
0293-221-10-0000	25750	EMMERSON ST	1	68.64	68.64
0293-221-11-0000	25770	EMMERSON ST	1	68.64	68.64
0293-221-12-0000	25790	EMMERSON ST	1	68.64	68.64
0293-221-13-0000	25810	EMMERSON ST	1	68.64	68.64
0293-221-14-0000	11760	NELSON ST	1	68.64	68.64
0293-221-15-0000	11750	NELSON ST	1	68.64	68.64
0293-221-16-0000	11740	NELSON ST	1	68.64	68.64
0293-221-17-0000	25825	KELLOGG ST	1	68.64	68.64
0293-221-18-0000	25791	KELLOGG ST	1	68.64	68.64
0293-221-19-0000	25787	KELLOGG ST	1	68.64	68.64
0293-221-20-0000	25783	KELLOGG ST	1	68.64	68.64
0293-221-21-0000	25779	KELLOGG ST	1	68.64	68.64
0293-221-22-0000	25775	KELLOGG ST	1	68.64	68.64
0293-221-23-0000	25771	KELLOGG ST	1	68.64	68.64
0293-221-24-0000	25712	KELLOGG ST	1	68.64	68.64
0293-221-25-0000	25726	KELLOGG ST	1	68.64	68.64
0293-221-26-0000	25740	KELLOGG ST	1	68.64	68.64
0293-221-27-0000	25754	KELLOGG ST	1	68.64	68.64
0293-221-28-0000	25768	KELLOGG ST	1	68.64	68.64
0293-221-29-0000	25782	KELLOGG ST	1	68.64	68.64
0293-221-30-0000	25796	KELLOGG ST	1	68.64	68.64
0293-221-31-0000	25810	KELLOGG ST	1	68.64	68.64
0293-221-32-0000	25824	KELLOGG ST	1	68.64	68.64
0293-221-33-0000	25838	KELLOGG ST	1	68.64	68.64
0293-221-34-0000	25852	KELLOGG ST	1	68.64	68.64
0293-221-35-0000	25845	DAVIS WY	1	68.64	68.64
0293-221-36-0000	25833	DAVIS WY	1	68.64	68.64
0293-221-37-0000	25821	DAVIS WY	1	68.64	68.64
0293-221-38-0000	11691	NELSON ST	1	68.64	68.64
0293-221-39-0000	11701	NELSON ST	1	68.64	68.64
0293-221-40-0000	11711	NELSON ST	1	68.64	68.64
0293-221-41-0000	25866	KELLOGG ST	1	68.64	68.64
0293-221-42-0000	25876	KELLOGG ST	1	68.64	68.64
0293-221-43-0000	25886	KELLOGG ST	1	68.64	68.64
0293-221-44-0000	25896	KELLOGG ST	1	68.64	68.64
0293-221-45-0000	25906	KELLOGG ST	1	68.64	68.64
0293-221-46-0000	25901	KELLOGG ST	1	68.64	68.64
0293-221-47-0000	11741	NELSON ST	1	68.64	68.64
0293-221-48-0000	11751	NELSON ST	1	68.64	68.64
0293-221-49-0000	11771	NELSON ST	1	68.64	68.64
0293-231-01-0000	25751	EMMERSON ST	1	68.64	68.64
0293-231-02-0000	25771	EMMERSON ST	1	68.64	68.64
0293-231-03-0000	25791	EMMERSON ST	1	68.64	68.64
0293-231-04-0000	25811	EMMERSON ST	1	68.64	68.64
0293-231-05-0000	25831	EMMERSON ST	1	68.64	68.64
0293-231-06-0000	11781	NELSON ST	1	68.64	68.64
0293-231-07-0000	25911	KELLOGG ST	1	68.64	68.64
0293-231-08-0000	25921	KELLOGG ST	1	68.64	68.64
0293-231-09-0000	25916	KELLOGG ST	1	68.64	68.64
0293-241-01-0000	25711	LAWTON ST	2	53.70	53.70

City of Loma Linda
Landscape Maintenance District No. 1
Fiscal Year 2014/15 Assessment Roll (Sorted by APN)
Appendix C

APN	SITUS ADDRESS	ANNEXATION	MAX ASSESSMENT	CHARGE
0293-241-02-0000	25721 LAWTON ST	2	53.70	53.70
0293-241-03-0000	25731 LAWTON ST	2	53.70	53.70
0293-241-04-0000	25741 LAWTON ST	2	53.70	53.70
0293-241-05-0000	25751 LAWTON ST	2	53.70	53.70
0293-241-06-0000	25761 LAWTON ST	2	53.70	53.70
0293-241-07-0000	25771 LAWTON ST	2	53.70	53.70
0293-241-08-0000	25785 LAWTON ST	2	53.70	53.70
0293-241-09-0000	25799 LAWTON ST	2	53.70	53.70
0293-241-10-0000	25813 LAWTON ST	2	53.70	53.70
0293-241-11-0000	25827 LAWTON ST	2	53.70	53.70
0293-241-12-0000	25841 LAWTON ST	2	53.70	53.70
0293-241-13-0000	25855 LAWTON ST	2	53.70	53.70
0293-241-14-0000	11512 NELSON ST	2	53.70	53.70
0293-241-15-0000	11524 NELSON ST	2	53.70	53.70
0293-241-16-0000	11536 NELSON ST	2	53.70	53.70
0293-241-17-0000	25854 MARIPOSA ST	2	53.70	53.70
0293-241-18-0000	25840 MARIPOSA ST	2	53.70	53.70
0293-241-19-0000	25826 MARIPOSA ST	2	53.70	53.70
0293-241-20-0000	25812 MARIPOSA ST	2	53.70	53.70
0293-241-21-0000	25796 MARIPOSA ST	2	53.70	53.70
0293-241-22-0000	25784 MARIPOSA ST	2	53.70	53.70
0293-241-23-0000	25770 MARIPOSA ST	2	53.70	53.70
0293-241-24-0000	25756 MARIPOSA ST	2	53.70	53.70
0293-241-25-0000	25742 MARIPOSA ST	2	53.70	53.70
0293-241-26-0000	25728 MARIPOSA ST	2	53.70	53.70
0293-241-27-0000	25714 MARIPOSA ST	2	53.70	53.70
0293-241-28-0000	25715 MARIPOSA ST	2	53.70	53.70
0293-241-29-0000	25729 MARIPOSA ST	2	53.70	53.70
0293-241-30-0000	25743 MARIPOSA ST	2	53.70	53.70
0293-241-31-0000	25757 MARIPOSA ST	2	53.70	53.70
0293-241-32-0000	25771 MARIPOSA ST	2	53.70	53.70
0293-241-33-0000	25785 MARIPOSA ST	2	53.70	53.70
0293-241-34-0000	25797 MARIPOSA ST	2	53.70	53.70
0293-241-35-0000	25821 MARIPOSA ST	2	53.70	53.70
0293-241-36-0000	25827 MARIPOSA ST	2	53.70	53.70
0293-241-37-0000	25833 MARIPOSA ST	2	53.70	53.70
0293-241-38-0000	25839 MARIPOSA ST	2	53.70	53.70
0293-241-39-0000	25845 MARIPOSA ST	2	53.70	53.70
0293-241-40-0000	11560 NELSON ST	2	53.70	53.70
0293-241-41-0000	11572 NELSON ST	2	53.70	53.70
0293-241-42-0000	11584 NELSON ST	2	53.70	53.70
0293-241-43-0000	11596 NELSON ST	2	53.70	53.70
0293-241-44-0000	25854 HINCKLEY ST	2	53.70	53.70
0293-241-45-0000	25840 HINCKLEY ST	2	53.70	53.70
0293-241-46-0000	25826 HINCKLEY ST	2	53.70	53.70
0293-241-47-0000	25812 HINCKLEY ST	2	53.70	53.70
0293-241-48-0000	25796 HINCKLEY ST	2	53.70	53.70
0293-241-49-0000	25784 HINCKLEY ST	2	53.70	53.70
0293-241-50-0000	25770 HINCKLEY ST	2	53.70	53.70
0293-241-51-0000	25756 HINCKLEY ST	2	53.70	53.70
0293-241-52-0000	25742 HINCKLEY ST	2	53.70	53.70
0293-241-53-0000	25728 HINCKLEY ST	2	53.70	53.70

City of Loma Linda
Landscape Maintenance District No. 1
Fiscal Year 2014/15 Assessment Roll (Sorted by APN)
Appendix C

APN	SITUS ADDRESS	ANNEXATION	MAX ASSESSMENT	CHARGE
0293-241-54-0000	25714 HINCKLEY ST	2	53.70	53.70
0293-241-55-0000	11595 NELSON ST	2	53.70	53.70
0293-241-56-0000	11583 NELSON ST	2	53.70	53.70
0293-241-57-0000	11571 NELSON ST	2	53.70	53.70
0293-241-58-0000	11559 NELSON ST	2	53.70	53.70
0293-241-59-0000	11547 NELSON ST	2	53.70	53.70
0293-241-60-0000	11535 NELSON ST	2	53.70	53.70
0293-241-61-0000	11523 NELSON ST	2	53.70	53.70
0293-241-62-0000	11511 NELSON ST	2	53.70	53.70
0293-251-01-0000	25911 HINCKLEY ST	27	86.21	86.21
0293-251-02-0000	25921 HINCKLEY ST	27	86.21	86.21
0293-251-03-0000	25931 HINCKLEY ST	27	86.21	86.21
0293-251-04-0000	25941 HINCKLEY ST	27	86.21	86.21
0293-251-05-0000	11624 WILEY ST	27	86.21	86.21
0293-251-06-0000	11634 WILEY ST	27	86.21	86.21
0293-251-07-0000	11644 WILEY ST	27	86.21	86.21
0293-251-08-0000	11654 WILEY ST	27	86.21	86.21
0293-251-09-0000	11664 WILEY ST	27	86.21	86.21
0293-251-10-0000	11674 WILEY ST	27	86.21	86.21
0293-251-11-0000	11684 WILEY ST	27	86.21	86.21
0293-251-12-0000	11694 WILEY ST	27	86.21	86.21
0293-251-13-0000	25937 REYNOLDS ST	27	86.21	86.21
0293-251-14-0000	25949 REYNOLDS ST	27	86.21	86.21
0293-251-15-0000	25961 REYNOLDS ST	27	86.21	86.21
0293-251-16-0000	25973 REYNOLDS ST	27	86.21	86.21
0293-251-17-0000	25985 REYNOLDS ST	27	86.21	86.21
0293-251-18-0000	25997 REYNOLDS ST	27	86.21	86.21
0293-251-19-0000	26011 REYNOLDS ST	27	86.21	86.21
0293-251-20-0000	26021 REYNOLDS ST	27	86.21	86.21
0293-251-21-0000	26031 REYNOLDS ST	27	86.21	86.21
0293-251-22-0000	26041 REYNOLDS ST	27	86.21	86.21
0293-251-23-0000	26051 REYNOLDS ST	27	86.21	86.21
0293-251-24-0000	26061 REYNOLDS ST	27	86.21	86.21
0293-251-25-0000	25071 REYNOLDS ST	27	86.21	86.21
0293-251-26-0000	26081 REYNOLDS ST	27	86.21	86.21
0293-251-27-0000	26091 REYNOLDS ST	27	86.21	86.21
0293-251-28-0000	26092 REYNOLDS ST	27	86.21	86.21
0293-251-29-0000	26082 REYNOLDS ST	27	86.21	86.21
0293-251-30-0000	26072 REYNOLDS ST	27	86.21	86.21
0293-251-31-0000	26062 REYNOLDS ST	27	86.21	86.21
0293-251-32-0000	26052 REYNOLDS ST	27	86.21	86.21
0293-251-33-0000	26042 REYNOLDS ST	27	86.21	86.21
0293-251-34-0000	26032 REYNOLDS ST	27	86.21	86.21
0293-251-35-0000	26022 REYNOLDS ST	27	86.21	86.21
0293-251-36-0000	26012 REYNOLDS ST	27	86.21	86.21
0293-251-37-0000	11671 BUTTERFIELD ST	27	86.21	86.21
0293-251-38-0000	11659 BUTTERFIELD ST	27	86.21	86.21
0293-251-39-0000	11647 BUTTERFIELD ST	27	86.21	86.21
0293-251-40-0000	11635 BUTTERFIELD ST	27	86.21	86.21
0293-251-41-0000	26021 HINCKLEY ST	27	86.21	86.21
0293-251-42-0000	26031 HINCKLEY ST	27	86.21	86.21
0293-251-43-0000	26041 HINCKLEY ST	27	86.21	86.21

City of Loma Linda
Landscape Maintenance District No. 1
Fiscal Year 2014/15 Assessment Roll (Sorted by APN)
Appendix C

APN	SITUS	ADDRESS	ANNEXATION	MAX ASSESSMENT	CHARGE
0293-251-44-0000	26051	HINCKLEY ST	27	86.21	86.21
0293-251-45-0000	26061	HINCKLEY ST	27	86.21	86.21
0293-251-46-0000	26071	HINCKLEY ST	27	86.21	86.21
0293-251-47-0000	26081	HINCKLEY ST	27	86.21	86.21
0293-251-48-0000	26091	HINCKLEY ST	27	86.21	86.21
0293-251-49-0000	25961	HINCKLEY ST	27	86.21	86.21
0293-251-50-0000	25971	HINCKLEY ST	27	86.21	86.21
0293-251-51-0000	25981	HINCKLEY ST	27	86.21	86.21
0293-251-52-0000	25991	HINCKLEY ST	27	86.21	86.21
0293-251-53-0000	11632	BUTTERFIELD ST	27	86.21	86.21
0293-251-54-0000	11644	BUTTERFIELD ST	27	86.21	86.21
0293-251-55-0000	11656	BUTTERFIELD ST	27	86.21	86.21
0293-251-56-0000	25998	REYNOLDS ST	27	86.21	86.21
0293-251-57-0000	25988	REYNOLDS ST	27	86.21	86.21
0293-251-58-0000	25978	REYNOLDS ST	27	86.21	86.21
0293-251-59-0000	25968	REYNOLDS ST	27	86.21	86.21
0293-251-60-0000	25958	REYNOLDS ST	27	86.21	86.21
0293-251-61-0000	25948	REYNOLDS ST	27	86.21	86.21
0293-251-62-0000	25938	REYNOLDS ST	27	86.21	86.21
0293-251-63-0000	11655	WILEY ST	27	86.21	86.21
0293-251-64-0000	11645	WILEY ST	27	86.21	86.21
0293-251-65-0000	11635	WILEY ST	27	86.21	86.21
0293-261-01-0000	11512	CHAPMAN ST	5	104.02	104.02
0293-261-02-0000	11524	CHAPMAN ST	5	104.02	104.02
0293-261-03-0000	11536	CHAPMAN ST	5	104.02	104.02
0293-261-04-0000	11548	CHAPMAN ST	5	104.02	104.02
0293-261-05-0000	25921	GARDNER ST	5	104.02	104.02
0293-261-06-0000	25931	GARDNER ST	5	104.02	104.02
0293-261-07-0000	25941	GARDNER ST	5	104.02	104.02
0293-261-08-0000	25951	GARDNER ST	5	104.02	104.02
0293-261-09-0000	25961	GARDNER ST	5	104.02	104.02
0293-261-10-0000	25971	GARDNER ST	5	104.02	104.02
0293-261-11-0000	25981	GARDNER ST	5	104.02	104.02
0293-261-12-0000	25991	GARDNER ST	5	104.02	104.02
0293-261-13-0000	25992	HINCKLEY ST	5	104.02	104.02
0293-261-14-0000	25982	HINCKLEY ST	5	104.02	104.02
0293-261-15-0000	25972	HINCKLEY ST	5	104.02	104.02
0293-261-16-0000	25962	HINCKLEY ST	5	104.02	104.02
0293-261-17-0000	25952	HINCKLEY ST	5	104.02	104.02
0293-261-18-0000	25942	HINCKLEY ST	5	104.02	104.02
0293-261-19-0000	25932	HINCKLEY ST	5	104.02	104.02
0293-261-20-0000	25922	HINCKLEY ST	5	104.02	104.02
0293-261-21-0000	25912	HINCKLEY ST	5	104.02	104.02
0293-261-22-0000	11548	BUTTERFIELD ST	5	104.02	104.02
0293-261-23-0000	25978	GARDNER ST	5	104.02	104.02
0293-261-24-0000	25968	GARDNER ST	5	104.02	104.02
0293-261-25-0000	25958	GARDNER ST	5	104.02	104.02
0293-261-26-0000	25948	GARDNER ST	5	104.02	104.02
0293-261-27-0000	25938	GARDNER ST	5	104.02	104.02
0293-261-28-0000	25937	LAWTON ST	5	104.02	104.02
0293-261-29-0000	25947	LAWTON ST	5	104.02	104.02
0293-261-30-0000	25957	LAWTON ST	5	104.02	104.02

City of Loma Linda
Landscape Maintenance District No. 1
Fiscal Year 2014/15 Assessment Roll (Sorted by APN)
Appendix C

APN	SITUS	ADDRESS	ANNEXATION	MAX ASSESSMENT	CHARGE
0293-261-31-0000	25967	LAWTON ST	5	104.02	104.02
0293-261-32-0000	25977	LAWTON ST	5	104.02	104.02
0293-261-33-0000	25987	LAWTON ST	5	104.02	104.02
0293-261-34-0000	25997	LAWTON ST	5	104.02	104.02
0293-261-35-0000	11532	BUTTERFIELD ST	5	104.02	104.02
0293-261-36-0000	11547	BUTTERFIELD ST	5	104.02	104.02
0293-261-37-0000	11535	BUTTERFIELD ST	5	104.02	104.02
0293-261-38-0000	26021	LAWTON ST	5	104.02	104.02
0293-261-39-0000	26031	LAWTON ST	5	104.02	104.02
0293-261-40-0000	26041	LAWTON ST	5	104.02	104.02
0293-261-41-0000	26051	LAWTON ST	5	104.02	104.02
0293-261-42-0000	26061	LAWTON ST	5	104.02	104.02
0293-261-43-0000	26071	LAWTON ST	5	104.02	104.02
0293-261-44-0000	26081	LAWTON ST	5	104.02	104.02
0293-261-45-0000	26091	LAWTON ST	5	104.02	104.02
0293-261-46-0000	26092	GARDNER ST	5	104.02	104.02
0293-261-47-0000	26082	GARDNER ST	5	104.02	104.02
0293-261-48-0000	26072	GARDNER ST	5	104.02	104.02
0293-261-49-0000	26062	GARDNER ST	5	104.02	104.02
0293-261-50-0000	26048	GARDNER ST	5	104.02	104.02
0293-261-51-0000	26038	GARDNER ST	5	104.02	104.02
0293-261-52-0000	11571	BUTTERFIELD ST	5	104.02	104.02
0293-261-53-0000	26031	GARDNER ST	5	104.02	104.02
0293-261-54-0000	26041	GARDNER ST	5	104.02	104.02
0293-261-55-0000	26051	GARDNER ST	5	104.02	104.02
0293-261-56-0000	26061	GARDNER ST	5	104.02	104.02
0293-261-57-0000	26071	GARDNER ST	5	104.02	104.02
0293-261-58-0000	26081	GARDNER ST	5	104.02	104.02
0293-261-59-0000	26091	GARDNER ST	5	104.02	104.02
0293-261-60-0000	26092	HINCKLEY ST	5	104.02	104.02
0293-261-61-0000	26082	HINCKLEY ST	5	104.02	104.02
0293-261-62-0000	26072	HINCKLEY ST	5	104.02	104.02
0293-261-63-0000	26062	HINCKLEY ST	5	104.02	104.02
0293-261-64-0000	26052	HINCKLEY ST	5	104.02	104.02
0293-261-65-0000	26042	HINCKLEY ST	5	104.02	104.02
0293-261-66-0000	26032	HINCKLEY ST	5	104.02	104.02
0293-261-67-0000	11595	BUTTERFIELD ST	5	104.02	104.02
0293-261-68-0000	11583	BUTTERFIELD ST	5	104.02	104.02
0293-271-01-0000	25791	SUNRISE WY	13	34.94	8.94
0293-271-02-0000	25793	SUNRISE WY	13	34.94	8.94
0293-271-03-0000	25795	SUNRISE WY	13	34.94	8.94
0293-271-04-0000	25771	SUNRISE WY	13	34.94	8.94
0293-271-05-0000	25773	SUNRISE WY	13	34.94	8.94
0293-271-06-0000	25775	SUNRISE WY	13	34.94	8.94
0293-271-07-0000	25781	SUNRISE WY	13	34.94	8.94
0293-271-08-0000	25783	SUNRISE WY	13	34.94	8.94
0293-271-09-0000	25785	SUNRISE WY	13	34.94	8.94
0293-271-10-0000	25787	SUNRISE WY	13	34.94	8.94
0293-271-11-0000	25796	LAWTON ST	13	34.94	8.94
0293-271-12-0000	25794	LAWTON ST	13	34.94	8.94
0293-271-13-0000	25792	LAWTON ST	13	34.94	8.94
0293-271-14-0000	25790	LAWTON ST	13	34.94	8.94

City of Loma Linda
Landscape Maintenance District No. 1
Fiscal Year 2014/15 Assessment Roll (Sorted by APN)
Appendix C

APN	SITUS	ADDRESS	ANNEXATION	MAX ASSESSMENT	CHARGE
0293-271-15-0000	25776	LAWTON ST	13	34.94	8.94
0293-271-16-0000	25774	LAWTON ST	13	34.94	8.94
0293-271-17-0000	25772	LAWTON ST	13	34.94	8.94
0293-271-18-0000	25770	LAWTON ST	13	34.94	8.94
0293-271-19-0000	25768	LAWTON ST	13	34.94	8.94
0293-271-20-0000	25766	LAWTON ST	13	34.94	8.94
0293-271-21-0000	25764	LAWTON ST	13	34.94	8.94
0293-271-22-0000	25762	LAWTON ST	13	34.94	8.94
0293-271-23-0000	25740	LAWTON ST	13	34.94	8.94
0293-271-24-0000	25730	LAWTON ST	13	34.94	8.94
0293-271-25-0000	25720	LAWTON ST	13	34.94	8.94
0293-271-26-0000	25710	LAWTON ST	13	34.94	8.94
0293-271-27-0000	25708	SUNRISE WY	13	34.94	8.94
0293-271-28-0000	25706	SUNRISE WY	13	34.94	8.94
0293-271-29-0000	25704	SUNRISE WY	13	34.94	8.94
0293-271-30-0000	25710	SUNRISE WY	13	34.94	8.94
0293-271-31-0000	25712	SUNRISE WY	13	34.94	8.94
0293-271-32-0000	25714	SUNRISE WY	13	34.94	8.94
0293-271-33-0000	25716	SUNRISE WY	13	34.94	8.94
0293-271-34-0000	25720	SUNRISE WY	13	34.94	8.94
0293-271-35-0000	25722	SUNRISE WY	13	34.94	8.94
0293-271-36-0000	25724	SUNRISE WY	13	34.94	8.94
0293-271-37-0000	25726	SUNRISE WY	13	34.94	8.94
0293-271-38-0000	25730	SUNRISE WY	13	34.94	8.94
0293-271-39-0000	25732	SUNRISE WY	13	34.94	8.94
0293-271-40-0000	25734	SUNRISE WY	13	34.94	8.94
0293-271-41-0000	25736	SUNRISE WY	13	34.94	8.94
0293-271-42-0000	25766	SUNRISE WY	13	34.94	8.94
0293-271-43-0000	25764	SUNRISE WY	13	34.94	8.94
0293-271-44-0000	25762	SUNRISE WY	13	34.94	8.94
0293-271-45-0000	25760	SUNRISE WY	13	34.94	8.94
0293-271-46-0000	25758	SUNRISE WY	13	34.94	8.94
0293-271-47-0000	25756	SUNRISE WY	13	34.94	8.94
0293-271-48-0000	25744	SUNRISE WY	13	34.94	8.94
0293-271-49-0000	25742	SUNRISE WY	13	34.94	8.94
0293-271-50-0000	25740	SUNRISE WY	13	34.94	8.94
0293-271-51-0000	25741	SUNRISE WY	13	34.94	8.94
0293-271-52-0000	25743	SUNRISE WY	13	34.94	8.94
0293-271-53-0000	25745	SUNRISE WY	13	34.94	8.94
0293-271-54-0000	25747	SUNRISE WY	13	34.94	8.94
0293-271-55-0000	25757	SUNRISE WY	13	34.94	8.94
0293-271-56-0000	25755	SUNRISE WY	13	34.94	8.94
0293-271-57-0000	25753	SUNRISE WY	13	34.94	8.94
0293-271-58-0000	25751	SUNRISE WY	13	34.94	8.94
0293-271-59-0000	25750	SUNRISE WY	13	34.94	8.94
0293-271-60-0000	25752	SUNRISE WY	13	34.94	8.94
0293-271-61-0000	25754	SUNRISE WY	13	34.94	8.94
0293-271-62-0000	25770	SUNRISE WY	13	34.94	8.94
0293-271-63-0000	25772	SUNRISE WY	13	34.94	8.94
0293-271-64-0000	25774	SUNRISE WY	13	34.94	8.94
0293-271-65-0000	25776	SUNRISE WY	13	34.94	8.94
0293-271-66-0000	25786	SUNRISE WY	13	34.94	8.94

City of Loma Linda
Landscape Maintenance District No. 1
Fiscal Year 2014/15 Assessment Roll (Sorted by APN)
Appendix C

APN	SITUS	ADDRESS	ANNEXATION	MAX ASSESSMENT	CHARGE
0293-271-67-0000	25784	SUNRISE WY	13	34.94	8.94
0293-271-68-0000	25782	SUNRISE WY	13	34.94	8.94
0293-271-69-0000	25780	SUNRISE WY	13	34.94	8.94
0293-271-70-0000	25790	SUNRISE WY	13	34.94	8.94
0293-271-71-0000	25792	SUNRISE WY	13	34.94	8.94
0293-271-72-0000	25794	SUNRISE WY	13	34.94	8.94
0293-271-73-0000	25796	SUNRISE WY	13	34.94	8.94
0293-272-01-0000	25810	LAWTON ST	13	34.94	8.94
0293-272-02-0000	25812	LAWTON ST	13	34.94	8.94
0293-272-03-0000	25814	LAWTON ST	13	34.94	8.94
0293-272-04-0000	25816	LAWTON ST	13	34.94	8.94
0293-272-05-0000	25840	LAWTON ST	13	34.94	8.94
0293-272-06-0000	25842	LAWTON ST	13	34.94	8.94
0293-272-07-0000	25844	LAWTON ST	13	34.94	8.94
0293-272-08-0000	25846	LAWTON ST	13	34.94	8.94
0293-272-09-0000	25887	SUNRISE WY	13	34.94	8.94
0293-272-10-0000	25885	SUNRISE WY	13	34.94	8.94
0293-272-11-0000	25883	SUNRISE WY	13	34.94	8.94
0293-272-12-0000	25881	SUNRISE WY	13	34.94	8.94
0293-272-13-0000	25861	SUNRISE WY	13	34.94	8.94
0293-272-14-0000	25863	SUNRISE WY	13	34.94	8.94
0293-272-15-0000	25865	SUNRISE WY	13	34.94	8.94
0293-272-16-0000	25867	SUNRISE WY	13	34.94	8.94
0293-272-17-0000	25871	SUNRISE WY	13	34.94	8.94
0293-272-18-0000	25873	SUNRISE WY	13	34.94	8.94
0293-272-19-0000	25875	SUNRISE WY	13	34.94	8.94
0293-272-20-0000	25855	SUNRISE WY	13	34.94	8.94
0293-272-21-0000	25853	SUNRISE WY	13	34.94	8.94
0293-272-22-0000	25851	SUNRISE WY	13	34.94	8.94
0293-272-23-0000	25811	SUNRISE WY	13	34.94	8.94
0293-272-24-0000	25813	SUNRISE WY	13	34.94	8.94
0293-272-25-0000	25815	SUNRISE WY	13	34.94	8.94
0293-272-26-0000	25817	SUNRISE WY	13	34.94	8.94
0293-272-27-0000	25807	SUNRISE WY	13	34.94	8.94
0293-272-28-0000	25805	SUNRISE WY	13	34.94	8.94
0293-272-29-0000	25803	SUNRISE WY	13	34.94	8.94
0293-272-30-0000	25801	SUNRISE WY	13	34.94	8.94
0293-272-31-0000	25800	SUNRISE WY	13	34.94	8.94
0293-272-32-0000	25802	SUNRISE WY	13	34.94	8.94
0293-272-33-0000	25804	SUNRISE WY	13	34.94	8.94
0293-272-34-0000	25806	SUNRISE WY	13	34.94	8.94
0293-272-35-0000	25816	SUNRISE WY	13	34.94	8.94
0293-272-36-0000	25814	SUNRISE WY	13	34.94	8.94
0293-272-37-0000	25812	SUNRISE WY	13	34.94	8.94
0293-272-38-0000	25810	SUNRISE WY	13	34.94	8.94
0293-272-39-0000	25820	SUNRISE WY	13	34.94	8.94
0293-272-40-0000	25822	SUNRISE WY	13	34.94	8.94
0293-272-41-0000	25824	SUNRISE WY	13	34.94	8.94
0293-272-42-0000	25826	SUNRISE WY	13	34.94	8.94
0293-272-43-0000	25836	SUNRISE WY	13	34.94	8.94
0293-272-44-0000	25834	SUNRISE WY	13	34.94	8.94
0293-272-45-0000	25832	SUNRISE WY	13	34.94	8.94

City of Loma Linda
Landscape Maintenance District No. 1
Fiscal Year 2014/15 Assessment Roll (Sorted by APN)
Appendix C

APN	SITUS	ADDRESS	ANNEXATION	MAX ASSESSMENT	CHARGE
0293-272-46-0000	25830	SUNRISE WY	13	34.94	8.94
0293-272-47-0000	25846	SUNRISE WY	13	34.94	8.94
0293-272-48-0000	25844	SUNRISE WY	13	34.94	8.94
0293-272-49-0000	25842	SUNRISE WY	13	34.94	8.94
0293-272-50-0000	25840	SUNRISE WY	13	34.94	8.94
0293-272-51-0000	25850	SUNRISE WY	13	34.94	8.94
0293-272-52-0000	25852	SUNRISE WY	13	34.94	8.94
0293-272-53-0000	25854	SUNRISE WY	13	34.94	8.94
0293-272-54-0000	25864	SUNRISE WY	13	34.94	8.94
0293-272-55-0000	25862	SUNRISE WY	13	34.94	8.94
0293-272-56-0000	25860	SUNRISE WY	13	34.94	8.94
0293-272-57-0000	25870	SUNRISE WY	13	34.94	8.94
0293-272-58-0000	25872	SUNRISE WY	13	34.94	8.94
0293-272-59-0000	25874	SUNRISE WY	13	34.94	8.94
0293-272-60-0000	25868	LAWTON ST	13	34.94	8.94
0293-272-61-0000	25864	LAWTON ST	13	34.94	8.94
0293-272-62-0000	25860	LAWTON ST	13	34.94	8.94
0293-281-01-0000	11424	WHITTIER AVE	15A	61.92	61.92
0293-281-02-0000	11430	WHITTIER AVE	15A	61.92	61.92
0293-281-03-0000	11436	WHITTIER AVE	15A	61.92	61.92
0293-281-04-0000	11442	WHITTIER AVE	15A	61.92	61.92
0293-281-05-0000	11448	WHITTIER AVE	15A	61.92	61.92
0293-281-06-0000	11454	WHITTIER AVE	15A	61.92	61.92
0293-281-07-0000	11460	WHITTIER AVE	15A	61.92	61.92
0293-281-08-0000	11466	WHITTIER AVE	15A	61.92	61.92
0293-281-09-0000	11472	WHITTIER AVE	15A	61.92	61.92
0293-281-10-0000	11478	WHITTIER AVE	15A	61.92	61.92
0293-281-11-0000	11484	WHITTIER AVE	15A	61.92	61.92
0293-281-12-0000	11490	WHITTIER AVE	15A	61.92	61.92
0293-281-13-0000	26282	LAWTON ST	15A	61.92	61.92
0293-281-14-0000	26276	LAWTON ST	15A	61.92	61.92
0293-281-15-0000	26270	LAWTON ST	15A	61.92	61.92
0293-281-16-0000	26264	LAWTON ST	15A	61.92	61.92
0293-281-17-0000	26260	LAWTON ST	15A	61.92	61.92
0293-281-18-0000	26254	LAWTON ST	15A	61.92	61.92
0293-281-19-0000	26248	LAWTON ST	15A	61.92	61.92
0293-281-20-0000	26242	LAWTON ST	15A	61.92	61.92
0293-281-21-0000	26236	LAWTON ST	15A	61.92	61.92
0293-281-22-0000	26230	LAWTON ST	15A	61.92	61.92
0293-281-23-0000	26224	LAWTON ST	15A	61.92	61.92
0293-281-24-0000	26218	LAWTON ST	15A	61.92	61.92
0293-281-25-0000	26212	LAWTON ST	15A	61.92	61.92
0293-281-26-0000	26211	CAMBRIA LN	15A	61.92	61.92
0293-281-27-0000	26217	CAMBRIA LN	15A	61.92	61.92
0293-281-28-0000	26223	CAMBRIA LN	15A	61.92	61.92
0293-281-29-0000	26229	CAMBRIA LN	15A	61.92	61.92
0293-281-30-0000	26235	CAMBRIA LN	15A	61.92	61.92
0293-281-31-0000	26241	CAMBRIA LN	15A	61.92	61.92
0293-281-32-0000	26247	CAMBRIA LN	15A	61.92	61.92
0293-281-33-0000	26253	CAMBRIA LN	15A	61.92	61.92
0293-281-34-0000	26259	CAMBRIA LN	15A	61.92	61.92
0293-281-35-0000	26267	CAMBRIA LN	15A	61.92	61.92

City of Loma Linda
Landscape Maintenance District No. 1
Fiscal Year 2014/15 Assessment Roll (Sorted by APN)
Appendix C

APN	SITUS	ADDRESS	ANNEXATION	MAX ASSESSMENT	CHARGE
0293-281-36-0000	11465	BANGOR AVE	15A	61.92	61.92
0293-281-37-0000	11459	BANGOR AVE	15A	61.92	61.92
0293-281-38-0000	11453	BANGOR AVE	15A	61.92	61.92
0293-281-39-0000	11447	BANGOR AVE	15A	61.92	61.92
0293-281-40-0000	11441	BANGOR AVE	15A	61.92	61.92
0293-281-41-0000	11435	BANGOR AVE	15A	61.92	61.92
0293-281-42-0000	11429	BANGOR AVE	15A	61.92	61.92
0293-281-43-0000	11423	BANGOR AVE	15A	61.92	61.92
0293-281-44-0000	26264	NEWPORT AVE	15A	61.92	61.92
0293-281-45-0000	26258	NEWPORT AVE	15A	61.92	61.92
0293-281-46-0000	26252	NEWPORT AVE	15A	61.92	61.92
0293-281-47-0000	26248	NEWPORT AVE	15A	61.92	61.92
0293-281-48-0000	26244	NEWPORT AVE	15A	61.92	61.92
0293-281-49-0000	26240	NEWPORT AVE	15A	61.92	61.92
0293-281-50-0000	26236	NEWPORT AVE	15A	61.92	61.92
0293-281-51-0000	26232	NEWPORT AVE	15A	61.92	61.92
0293-281-52-0000	26226	NEWPORT AVE	15A	61.92	61.92
0293-281-53-0000	26222	NEWPORT AVE	15A	61.92	61.92
0293-281-54-0000	26218	NEWPORT AVE	15A	61.92	61.92
0293-281-55-0000	26214	NEWPORT AVE	15A	61.92	61.92
0293-281-56-0000	26210	NEWPORT AVE	15A	61.92	61.92
0293-281-57-0000	26206	NEWPORT AVE	15A	61.92	61.92
0293-281-58-0000	26200	NEWPORT AVE	15A	61.92	61.92
0293-281-59-0000	11407	CARDIFF LN	15A	61.92	61.92
0293-281-60-0000	11413	CARDIFF LN	15A	61.92	61.92
0293-281-61-0000	11419	CARDIFF LN	15A	61.92	61.92
0293-281-62-0000	11425	CARDIFF LN	15A	61.92	61.92
0293-281-63-0000	11431	CARDIFF LN	15A	61.92	61.92
0293-281-64-0000	11437	CARDIFF LN	15A	61.92	61.92
0293-281-65-0000	11443	CARDIFF LN	15A	61.92	61.92
0293-281-66-0000	11449	CARDIFF LN	15A	61.92	61.92
0293-281-67-0000	11455	CARDIFF LN	15A	61.92	61.92
0293-281-68-0000	26226	CAMBRIA LN	15A	61.92	61.92
0293-281-69-0000	26232	CAMBRIA LN	15A	61.92	61.92
0293-281-70-0000	26238	CAMBRIA LN	15A	61.92	61.92
0293-281-71-0000	26244	CAMBRIA LN	15A	61.92	61.92
0293-281-72-0000	26250	CAMBRIA LN	15A	61.92	61.92
0293-281-73-0000	26256	CAMBRIA LN	15A	61.92	61.92
0293-281-74-0000	26257	NEWPORT AVE	15A	61.92	61.92
0293-281-75-0000	26251	NEWPORT AVE	15A	61.92	61.92
0293-281-76-0000	26247	NEWPORT AVE	15A	61.92	61.92
0293-281-77-0000	26243	NEWPORT AVE	15A	61.92	61.92
0293-281-78-0000	26239	NEWPORT AVE	15A	61.92	61.92
0293-281-79-0000	26233	NEWPORT AVE	15A	61.92	61.92
0293-291-01-0000	26008	BRENTWOOD AVE	18	163.81	163.81
0293-291-02-0000	26022	BRENTWOOD AVE	18	163.81	163.81
0293-291-03-0000	26034	BRENTWOOD AVE	18	163.81	163.81
0293-291-04-0000	26046	BRENTWOOD AVE	18	163.81	163.81
0293-291-05-0000	26058	BRENTWOOD AVE	18	163.81	163.81
0293-291-06-0000	26070	BRENTWOOD AVE	18	163.81	163.81
0293-291-07-0000	26082	BRENTWOOD AVE	18	163.81	163.81
0293-291-08-0000	26094	BRENTWOOD AVE	18	163.81	163.81

City of Loma Linda
Landscape Maintenance District No. 1
Fiscal Year 2014/15 Assessment Roll (Sorted by APN)
Appendix C

APN	SITUS	ADDRESS	ANNEXATION	MAX ASSESSMENT	CHARGE
0293-291-09-0000	26093	BRENTWOOD AVE	18	163.81	163.81
0293-291-10-0000	26081	BRENTWOOD AVE	18	163.81	163.81
0293-291-11-0000	26069	BRENTWOOD AVE	18	163.81	163.81
0293-291-12-0000	26057	BRENTWOOD AVE	18	163.81	163.81
0293-291-13-0000	26045	BRENTWOOD AVE	18	163.81	163.81
0293-291-14-0000	26033	BRENTWOOD AVE	18	163.81	163.81
0293-291-15-0000	26021	BRENTWOOD AVE	18	163.81	163.81
0293-291-16-0000	26009	BRENTWOOD AVE	18	163.81	163.81
0293-291-17-0000	26008	BANCROFT ST	18	163.81	163.81
0293-291-18-0000	26020	BANCROFT ST	18	163.81	163.81
0293-291-19-0000	26032	BANCROFT ST	18	163.81	163.81
0293-291-20-0000	26044	BANCROFT ST	18	163.81	163.81
0293-291-21-0000	26056	BANCROFT ST	18	163.81	163.81
0293-291-22-0000	26068	BANCROFT ST	18	163.81	163.81
0293-291-23-0000	26080	BANCROFT ST	18	163.81	163.81
0293-291-24-0000	26092	BANCROFT ST	18	163.81	163.81
0293-291-25-0000	26091	BANCROFT ST	18	163.81	163.81
0293-291-26-0000	26079	BANCROFT ST	18	163.81	163.81
0293-291-27-0000	26067	BANCROFT ST	18	163.81	163.81
0293-291-28-0000	26055	BANCROFT ST	18	163.81	163.81
0293-291-29-0000	26043	BANCROFT ST	18	163.81	163.81
0293-291-30-0000	26031	BANCROFT ST	18	163.81	163.81
0293-291-31-0000	26019	BANCROFT ST	18	163.81	163.81
0293-291-32-0000	26007	BANCROFT ST	18	163.81	163.81
0293-291-33-0000	26008	BROOKMERE AVE	18	163.81	163.81
0293-291-34-0000	26020	BROOKMERE AVE	18	163.81	163.81
0293-291-35-0000	26032	BROOKMERE AVE	18	163.81	163.81
0293-291-36-0000	26044	BROOKMERE AVE	18	163.81	163.81
0293-291-37-0000	26056	BROOKMERE AVE	18	163.81	163.81
0293-291-38-0000	26068	BROOKMERE AVE	18	163.81	163.81
0293-291-39-0000	26080	BROOKMERE AVE	18	163.81	163.81
0293-291-40-0000	26092	BROOKMERE AVE	18	163.81	163.81
0293-291-41-0000	26095	BROOKMERE AVE	18	163.81	163.81
0293-291-42-0000	26083	BROOKMERE AVE	18	163.81	163.81
0293-291-43-0000	11843	BEVERLY CT	18	163.81	163.81
0293-291-44-0000	11855	BEVERLY CT	18	163.81	163.81
0293-291-45-0000	11867	BEVERLY CT	18	163.81	163.81
0293-291-46-0000	11866	BEVERLY CT	18	163.81	163.81
0293-291-47-0000	11854	BEVERLY CT	18	163.81	163.81
0293-291-48-0000	11842	BEVERLY CT	18	163.81	163.81
0293-291-49-0000	26059	BROOKMERE AVE	18	163.81	163.81
0293-291-50-0000	26047	BROOKMERE AVE	18	163.81	163.81
0293-291-51-0000	26035	BROOKMERE AVE	18	163.81	163.81
0293-291-52-0000	11841	BRIARWOOD CT	18	163.81	163.81
0293-291-53-0000	11853	BRIARWOOD CT	18	163.81	163.81
0293-291-54-0000	11840	BRIARWOOD CT	18	163.81	163.81
0293-291-55-0000	11828	BRIARWOOD CT	18	163.81	163.81
0293-291-56-0000	11816	BRIARWOOD CT	18	163.81	163.81
0293-301-01-0000	11539	BRYN MAWR AVE	19	129.33	129.33
0293-301-02-0000	11525	BRYN MAWR AVE	19	129.33	129.33
0293-301-03-0000	11511	BRYN MAWR AVE	19	129.33	129.33
0293-301-04-0000	11512	PEMBROKE ST	19	129.33	129.33

City of Loma Linda
Landscape Maintenance District No. 1
Fiscal Year 2014/15 Assessment Roll (Sorted by APN)
Appendix C

APN	SITUS	ADDRESS	ANNEXATION	MAX ASSESSMENT	CHARGE
0293-301-05-0000	11524	PEMBROKE ST	19	129.33	129.33
0293-301-06-0000	11538	PEMBROKE ST	19	129.33	129.33
0293-301-07-0000	11561	BRYN MAWR AVE	19	129.33	129.33
0293-301-08-0000	11577	BRYN MAWR AVE	19	129.33	129.33
0293-301-09-0000	11591	BRYN MAWR AVE	19	129.33	129.33
0293-301-10-0000	11560	PEMBROKE ST	19	129.33	129.33
0293-301-11-0000	11572	PEMBROKE ST	19	129.33	129.33
0293-301-12-0000	11584	PEMBROKE ST	19	129.33	129.33
0293-301-13-0000	26139	PICTON ST	19	129.33	129.33
0293-301-14-0000	26149	PICTON ST	19	129.33	129.33
0293-301-15-0000	26159	PICTON ST	19	129.33	129.33
0293-301-16-0000	26169	PICTON ST	19	129.33	129.33
0293-301-17-0000	26179	PICTON ST	19	129.33	129.33
0293-301-18-0000	26189	PICTON ST	19	129.33	129.33
0293-301-19-0000	26199	PICTON ST	19	129.33	129.33
0293-301-20-0000	26209	PICTON ST	19	129.33	129.33
0293-301-21-0000	26219	PICTON ST	19	129.33	129.33
0293-301-22-0000	26229	PICTON ST	19	129.33	129.33
0293-301-23-0000	26239	PICTON ST	19	129.33	129.33
0293-301-24-0000	26249	PICTON ST	19	129.33	129.33
0293-301-25-0000	26259	PICTON ST	19	129.33	129.33
0293-301-26-0000	26269	PICTON ST	19	129.33	129.33
0293-301-27-0000	26279	PICTON ST	19	129.33	129.33
0293-301-28-0000	26289	PICTON ST	19	129.33	129.33
0293-301-29-0000	11570	WHITTIER AVE	19	129.33	129.33
0293-301-30-0000	11558	WHITTIER AVE	19	129.33	129.33
0293-301-31-0000	11546	WHITTIER AVE	19	129.33	129.33
0293-301-32-0000	11534	WHITTIER AVE	19	129.33	129.33
0293-301-33-0000	11522	WHITTIER AVE	19	129.33	129.33
0293-301-34-0000	11510	WHITTIER AVE	19	129.33	129.33
0293-301-35-0000	11511	ABERDARE ST	19	129.33	129.33
0293-301-36-0000	11523	ABERDARE ST	19	129.33	129.33
0293-301-37-0000	11535	ABERDARE ST	19	129.33	129.33
0293-301-38-0000	11547	ABERDARE ST	19	129.33	129.33
0293-301-39-0000	11559	ABERDARE ST	19	129.33	129.33
0293-301-40-0000	11571	ABERDARE ST	19	129.33	129.33
0293-301-41-0000	11570	ABERDARE ST	19	129.33	129.33
0293-301-42-0000	11558	ABERDARE ST	19	129.33	129.33
0293-301-43-0000	11546	ABERDARE ST	19	129.33	129.33
0293-301-44-0000	11534	ABERDARE ST	19	129.33	129.33
0293-301-45-0000	11522	ABERDARE ST	19	129.33	129.33
0293-301-46-0000	11510	ABERDARE ST	19	129.33	129.33
0293-301-47-0000	11511	GWENT ST	19	129.33	129.33
0293-301-48-0000	11523	GWENT ST	19	129.33	129.33
0293-301-49-0000	11535	GWENT ST	19	129.33	129.33
0293-301-50-0000	11547	GWENT ST	19	129.33	129.33
0293-301-51-0000	11559	GWENT ST	19	129.33	129.33
0293-301-52-0000	11571	GWENT ST	19	129.33	129.33
0293-301-53-0000	11570	GWENT ST	19	129.33	129.33
0293-301-54-0000	11558	GWENT ST	19	129.33	129.33
0293-301-55-0000	11546	GWENT ST	19	129.33	129.33
0293-301-56-0000	11534	GWENT ST	19	129.33	129.33

City of Loma Linda
Landscape Maintenance District No. 1
Fiscal Year 2014/15 Assessment Roll (Sorted by APN)
Appendix C

APN	SITUS ADDRESS	ANNEXATION	MAX ASSESSMENT	CHARGE
0293-301-57-0000	11522 GWENT ST	19	129.33	129.33
0293-301-58-0000	11510 GWENT ST	19	129.33	129.33
0293-301-59-0000	11511 MILFORD HAVEN DR	19	129.33	129.33
0293-301-60-0000	11523 MILFORD HAVEN DR	19	129.33	129.33
0293-301-61-0000	11535 MILFORD HAVEN DR	19	129.33	129.33
0293-301-62-0000	11547 MILFORD HAVEN DR	19	129.33	129.33
0293-301-63-0000	11559 MILFORD HAVEN DR	19	129.33	129.33
0293-301-64-0000	11571 MILFORD HAVEN DR	19	129.33	129.33
0293-301-65-0000	11570 MILFORD HAVEN DR	19	129.33	129.33
0293-301-66-0000	11558 MILFORD HAVEN DR	19	129.33	129.33
0293-301-67-0000	11546 MILFORD HAVEN DR	19	129.33	129.33
0293-301-68-0000	11534 MILFORD HAVEN DR	19	129.33	129.33
0293-301-69-0000	11522 MILFORD HAVEN DR	19	129.33	129.33
0293-301-70-0000	11510 MILFORD HAVEN DR	19	129.33	129.33
0293-301-71-0000	11511 PEMBROKE ST	19	129.33	129.33
0293-301-72-0000	11523 PEMBROKE ST	19	129.33	129.33
0293-301-73-0000	11535 PEMBROKE ST	19	129.33	129.33
0293-301-74-0000	11547 PEMBROKE ST	19	129.33	129.33
0293-301-75-0000	11559 PEMBROKE ST	19	129.33	129.33
0293-301-76-0000	11571 PEMBROKE ST	19	129.33	129.33
0293-311-01-0000	11488 VIA CAPRI	31	103.52	103.52
0293-311-02-0000	11480 VIA CAPRI	31	103.52	103.52
0293-311-03-0000	11470 VIA CAPRI	31	103.52	103.52
0293-311-04-0000	11460 VIA CAPRI	31	103.52	103.52
0293-311-05-0000	11452 VIA CAPRI	31	103.52	103.52
0293-311-06-0000	11444 VIA CAPRI	31	103.52	103.52
0293-311-07-0000	11436 VIA CAPRI	31	103.52	103.52
0293-311-08-0000	11428 VIA CAPRI	31	103.52	103.52
0293-311-09-0000	11420 VIA CAPRI	31	103.52	103.52
0293-311-10-0000	25920 VIA ORO	31	103.52	103.52
0293-311-11-0000	11487 VIA CAPRI	31	103.52	103.52
0293-311-12-0000	11479 VIA CAPRI	31	103.52	103.52
0293-311-13-0000	11467 VIA CAPRI	31	103.52	103.52
0293-311-14-0000	11459 VIA CAPRI	31	103.52	103.52
0293-311-15-0000	11449 VIA CAPRI	31	103.52	103.52
0293-311-16-0000	11441 VIA CAPRI	31	103.52	103.52
0293-311-17-0000	11429 VIA CAPRI	31	103.52	103.52
0293-311-18-0000	25932 VIA ORO	31	103.52	103.52
0293-311-19-0000	25940 VIA ORO	31	103.52	103.52
0293-311-20-0000	25950 VIA ORO	31	103.52	103.52
0293-311-21-0000	11426 VIA LAGOS	31	103.52	103.52
0293-311-22-0000	11434 VIA LAGOS	31	103.52	103.52
0293-311-23-0000	11442 VIA LAGOS	31	103.52	103.52
0293-311-24-0000	11450 VIA LAGOS	31	103.52	103.52
0293-311-25-0000	11460 VIA LAGOS	31	103.52	103.52
0293-311-26-0000	11470 VIA LAGOS	31	103.52	103.52
0293-311-27-0000	11478 VIA LAGOS	31	103.52	103.52
0293-311-28-0000	11490 VIA LAGOS	31	103.52	103.52
0293-311-29-0000	11489 VIA LAGOS	31	103.52	103.52
0293-311-30-0000	11477 VIA LAGOS	31	103.52	103.52
0293-311-31-0000	11467 VIA LAGOS	31	103.52	103.52
0293-311-32-0000	11459 VIA LAGOS	31	103.52	103.52

City of Loma Linda
Landscape Maintenance District No. 1
Fiscal Year 2014/15 Assessment Roll (Sorted by APN)
Appendix C

APN	SITUS ADDRESS	ANNEXATION	MAX ASSESSMENT	CHARGE
0293-311-33-0000	11449 VIA LAGOS	31	103.52	103.52
0293-311-34-0000	11441 VIA LAGOS	31	103.52	103.52
0293-311-35-0000	11429 VIA LAGOS	31	103.52	103.52
0293-311-36-0000	25958 VIA ORO	31	103.52	103.52
0293-311-37-0000	25966 VIA ORO	31	103.52	103.52
0293-311-38-0000	25974 VIA ORO	31	103.52	103.52
0293-311-39-0000	25984 VIA ORO	31	103.52	103.52
0293-311-40-0000	11430 VIA RIO	31	103.52	103.52
0293-311-41-0000	11438 VIA RIO	31	103.52	103.52
0293-311-42-0000	11446 VIA RIO	31	103.52	103.52
0293-311-43-0000	11456 VIA RIO	31	103.52	103.52
0293-311-44-0000	11464 VIA RIO	31	103.52	103.52
0293-311-45-0000	11474 VIA RIO	31	103.52	103.52
0293-311-46-0000	11486 VIA RIO	31	103.52	103.52
0293-311-47-0000	11489 VIA RIO	31	103.52	103.52
0293-311-48-0000	11477 VIA RIO	31	103.52	103.52
0293-311-49-0000	11467 VIA RIO	31	103.52	103.52
0293-311-50-0000	11459 VIA RIO	31	103.52	103.52
0293-311-51-0000	11449 VIA RIO	31	103.52	103.52
0293-311-52-0000	11441 VIA RIO	31	103.52	103.52
0293-311-53-0000	11429 VIA RIO	31	103.52	103.52
0293-311-54-0000	25994 VIA ORO	31	103.52	103.52
0293-311-55-0000	26006 VIA ORO	31	103.52	103.52
0293-311-56-0000	26014 VIA ORO	31	103.52	103.52
0293-311-57-0000	26024 VIA ORO	31	103.52	103.52
0293-311-58-0000	26032 VIA ORO	31	103.52	103.52
0293-311-59-0000	11430 VIA NORTE	31	103.52	103.52
0293-311-60-0000	11438 VIA NORTE	31	103.52	103.52
0293-311-61-0000	11446 VIA NORTE	31	103.52	103.52
0293-311-62-0000	11456 VIA NORTE	31	103.52	103.52
0293-311-63-0000	11464 VIA NORTE	31	103.52	103.52
0293-311-64-0000	11474 VIA NORTE	31	103.52	103.52
0293-311-65-0000	11486 VIA NORTE	31	103.52	103.52
0293-311-66-0000	11489 VIA NORTE	31	103.52	103.52
0293-311-67-0000	11477 VIA NORTE	31	103.52	103.52
0293-311-68-0000	11467 VIA NORTE	31	103.52	103.52
0293-311-69-0000	11459 VIA NORTE	31	103.52	103.52
0293-311-70-0000	11449 VIA NORTE	31	103.52	103.52
0293-311-71-0000	11441 VIA NORTE	31	103.52	103.52
0293-311-72-0000	11429 VIA NORTE	31	103.52	103.52
0293-311-73-0000	26040 VIA ORO	31	103.52	103.52
0293-311-74-0000	26050 VIA ORO	31	103.52	103.52
0293-311-75-0000	26058 VIA ORO	31	103.52	103.52
0293-311-76-0000	26066 VIA ORO	31	103.52	103.52
0293-311-77-0000	26078 VIA ORO	31	103.52	103.52
0293-311-78-0000	26086 VIA ORO	31	103.52	103.52
0293-311-79-0000	11430 VIA LIDO	31	103.52	103.52
0293-311-80-0000	11438 VIA LIDO	31	103.52	103.52
0293-311-81-0000	11446 VIA LIDO	31	103.52	103.52
0293-311-82-0000	11456 VIA LIDO	31	103.52	103.52
0293-311-83-0000	11464 VIA LIDO	31	103.52	103.52
0293-311-84-0000	11474 VIA LIDO	31	103.52	103.52

City of Loma Linda
Landscape Maintenance District No. 1
Fiscal Year 2014/15 Assessment Roll (Sorted by APN)
Appendix C

APN	SITUS ADDRESS	ANNEXATION	MAX ASSESSMENT	CHARGE
0293-311-85-0000	11486 VIA LIDO	31	103.52	103.52
0293-311-86-0000	11489 VIA LIDO	31	103.52	103.52
0293-311-87-0000	11479 VIA LIDO	31	103.52	103.52
0293-311-88-0000	11471 VIA LIDO	31	103.52	103.52
0293-311-89-0000	11461 VIA LIDO	31	103.52	103.52
0293-311-90-0000	11453 VIA LIDO	31	103.52	103.52
0293-311-91-0000	11443 VIA LIDO	31	103.52	103.52
0293-311-92-0000	11435 VIA LIDO	31	103.52	103.52
0293-311-93-0000	11427 VIA LIDO	31	103.52	103.52
0293-321-01-0000	11486 CARDIFF LN	35	255.14	255.14
0293-321-02-0000	11480 CARDIFF LN	35	255.14	255.14
0293-321-03-0000	11474 CARDIFF LN	35	255.14	255.14
0293-321-04-0000	11468 CARDIFF LN	35	255.14	255.14
0293-321-05-0000	11462 CARDIFF LN	35	255.14	255.14
0293-321-06-0000	11456 CARDIFF LN	35	255.14	255.14
0293-321-07-0000	11450 CARDIFF LN	35	255.14	255.14
0293-321-08-0000	11440 CARDIFF LN	35	255.14	255.14
0293-321-09-0000	11432 CARDIFF LN	35	255.14	255.14
0293-321-10-0000	11424 CARDIFF LN	35	255.14	255.14
0293-321-11-0000	11416 CARDIFF LN	35	255.14	255.14
0293-321-12-0000	11410 CARDIFF LN	35	255.14	255.14
0293-321-13-0000	11404 CARDIFF LN	35	255.14	255.14
0293-321-14-0000	26191 NEWPORT AVE	35	255.14	255.14
0293-321-15-0000	26185 NEWPORT AVE	35	255.14	255.14
0293-321-16-0000	26179 NEWPORT AVE	35	255.14	255.14
0293-321-17-0000	26173 NEWPORT AVE	35	255.14	255.14
0293-321-18-0000	26167 NEWPORT AVE	35	255.14	255.14
0293-321-19-0000	26161 NEWPORT AVE	35	255.14	255.14
0293-321-20-0000	26155 NEWPORT AVE	35	255.14	255.14
0293-321-21-0000	26149 NEWPORT AVE	35	255.14	255.14
0293-321-22-0000	26143 NEWPORT AVE	35	255.14	255.14
0293-321-23-0000	11355 HAVSTAD DR	35	255.14	255.14
0293-321-24-0000	11365 HAVSTAD DR	35	255.14	255.14
0293-321-25-0000	11371 HAVSTAD DR	35	255.14	255.14
0293-321-26-0000	11377 HAVSTAD DR	35	255.14	255.14
0293-321-27-0000	11383 HAVSTAD DR	35	255.14	255.14
0293-321-28-0000	26132 WORKMAN PL	35	255.14	255.14
0293-321-29-0000	26140 WORKMAN PL	35	255.14	255.14
0293-321-30-0000	26148 WORKMAN PL	35	255.14	255.14
0293-321-31-0000	26156 WORKMAN PL	35	255.14	255.14
0293-321-32-0000	26161 WORKMAN PL	35	255.14	255.14
0293-321-33-0000	26155 WORKMAN PL	35	255.14	255.14
0293-321-34-0000	26149 WORKMAN PL	35	255.14	255.14
0293-321-35-0000	26143 WORKMAN PL	35	255.14	255.14
0293-321-36-0000	26137 WORKMAN PL	35	255.14	255.14
0293-321-37-0000	26131 WORKMAN PL	35	255.14	255.14
0293-321-38-0000	26132 WALLACK PL	35	255.14	255.14
0293-321-39-0000	26138 WALLACK PL	35	255.14	255.14
0293-321-40-0000	26146 WALLACK PL	35	255.14	255.14
0293-321-41-0000	26152 WALLACK PL	35	255.14	255.14
0293-321-42-0000	26158 WALLACK PL	35	255.14	255.14
0293-321-43-0000	26164 WALLACK PL	35	255.14	255.14

City of Loma Linda
Landscape Maintenance District No. 1
Fiscal Year 2014/15 Assessment Roll (Sorted by APN)
Appendix C

APN	SITUS	ADDRESS	ANNEXATION	MAX ASSESSMENT	CHARGE
0293-321-44-0000	26170	WALLACK PL	35	255.14	255.14
0293-321-45-0000	26171	WALLACK PL	35	255.14	255.14
0293-321-46-0000	26165	WALLACK PL	35	255.14	255.14
0293-321-47-0000	26159	WALLACK PL	35	255.14	255.14
0293-321-48-0000	26153	WALLACK PL	35	255.14	255.14
0293-321-49-0000	26147	WALLACK PL	35	255.14	255.14
0293-321-50-0000	26146	MERRIL PL	35	255.14	255.14
0293-321-51-0000	26152	MERRIL PL	35	255.14	255.14
0293-321-52-0000	26158	MERRIL PL	35	255.14	255.14
0293-321-53-0000	26164	MERRIL PL	35	255.14	255.14
0293-321-54-0000	26170	MERRIL PL	35	255.14	255.14
0293-321-55-0000	26171	MERRIL PL	35	255.14	255.14
0293-321-56-0000	26165	MERRIL PL	35	255.14	255.14
0293-321-57-0000	26159	MERRIL PL	35	255.14	255.14
0293-321-58-0000	26153	MERRIL PL	35	255.14	255.14
0293-321-59-0000	26147	MERRIL PL	35	255.14	255.14
0293-321-60-0000	26133	MERRIL PL	35	255.14	255.14
0293-321-61-0000	26127	MERRIL PL	35	255.14	255.14
0293-321-62-0000	26121	MERRIL PL	35	255.14	255.14
0293-321-63-0000	26115	MERRIL PL	35	255.14	255.14
0293-321-64-0000	26116	MERRIL PL	35	255.14	255.14
0293-321-65-0000	26120	MERRIL PL	35	255.14	255.14
0293-321-66-0000	26126	MERRIL PL	35	255.14	255.14
0293-321-67-0000	26132	MERRIL PL	35	255.14	255.14
0293-321-68-0000	26133	WALLACK PL	35	255.14	255.14
0293-321-69-0000	26127	WALLACK PL	35	255.14	255.14
0293-321-70-0000	26121	WALLACK PL	35	255.14	255.14
0293-321-71-0000	11436	HAVSTAD DR	35	255.14	255.14
0293-321-72-0000	11430	HAVSTAD DR	35	255.14	255.14
0293-321-73-0000	11424	HAVSTAD DR	35	255.14	255.14
0293-321-74-0000	11418	HAVSTAD DR	35	255.14	255.14
0293-321-75-0000	11412	HAVSTAD DR	35	255.14	255.14
0293-321-76-0000	11406	HAVSTAD DR	35	255.14	255.14
0293-321-77-0000	11400	HAVSTAD DR	35	255.14	255.14
0293-321-78-0000	11394	HAVSTAD DR	35	255.14	255.14
0293-321-79-0000	11388	HAVSTAD DR	35	255.14	255.14
0293-321-80-0000	11382	HAVSTAD DR	35	255.14	255.14
0293-321-81-0000	11376	HAVSTAD DR	35	255.14	255.14
0293-321-82-0000	11370	HAVSTAD DR	35	255.14	255.14
0293-321-83-0000	11364	HAVSTAD DR	35	255.14	255.14
0293-321-84-0000	11358	HAVSTAD DR	35	255.14	255.14
0293-321-85-0000	11352	HAVSTAD DR	35	255.14	255.14
0293-321-86-0000	11346	HAVSTAD DR	35	255.14	255.14
0293-331-01-0000	26110	WINDSOR DR	29	198.99	198.99
0293-331-02-0000	26120	WINDSOR DR	29	198.99	198.99
0293-331-03-0000	26134	WINDSOR DR	29	198.99	198.99
0293-331-04-0000	26140	WINDSOR DR	29	198.99	198.99
0293-331-05-0000	26154	WINDSOR DR	29	198.99	198.99
0293-331-06-0000	26160	WINDSOR DR	29	198.99	198.99
0293-331-07-0000	26174	WINDSOR DR	29	198.99	198.99
0293-331-08-0000	26180	WINDSOR DR	29	198.99	198.99
0293-331-09-0000	26194	WINDSOR DR	29	198.99	198.99

City of Loma Linda
Landscape Maintenance District No. 1
Fiscal Year 2014/15 Assessment Roll (Sorted by APN)
Appendix C

APN	SITUS	ADDRESS	ANNEXATION	MAX ASSESSMENT	CHARGE
0293-331-10-0000	11630	NORMANDY LN	29	198.99	198.99
0293-331-11-0000	11640	NORMANDY LN	29	198.99	198.99
0293-331-12-0000	11650	NORMANDY LN	29	198.99	198.99
0293-331-13-0000	11660	NORMANDY LN	29	198.99	198.99
0293-331-14-0000	11670	NORMANDY LN	29	198.99	198.99
0293-331-15-0000	26121	CAMELOT AVE	29	198.99	198.99
0293-331-16-0000	26131	CAMELOT AVE	29	198.99	198.99
0293-331-17-0000	26141	CAMELOT AVE	29	198.99	198.99
0293-331-18-0000	26151	CAMELOT AVE	29	198.99	198.99
0293-331-19-0000	26161	CAMELOT AVE	29	198.99	198.99
0293-331-20-0000	26171	CAMELOT AVE	29	198.99	198.99
0293-331-21-0000	26135	WINDSOR DR	29	198.99	198.99
0293-331-22-0000	26145	WINDSOR DR	29	198.99	198.99
0293-331-23-0000	26155	WINDSOR DR	29	198.99	198.99
0293-331-24-0000	26165	WINDSOR DR	29	198.99	198.99
0293-331-25-0000	11646	BUCKINGHAM RD	29	198.99	198.99
0293-331-26-0000	11645	NORMANDY LN	29	198.99	198.99
0293-331-27-0000	26136	CAMELOT AVE	29	198.99	198.99
0293-331-28-0000	26146	CAMELOT AVE	29	198.99	198.99
0293-331-29-0000	26156	CAMELOT AVE	29	198.99	198.99
0293-331-30-0000	26166	CAMELOT AVE	29	198.99	198.99
0293-331-31-0000	11631	BUCKINGHAM RD	29	198.99	198.99
0293-331-32-0000	11641	BUCKINGHAM RD	29	198.99	198.99
0293-331-33-0000	11651	BUCKINGHAM RD	29	198.99	198.99
0293-331-34-0000	11661	BUCKINGHAM RD	29	198.99	198.99
0293-331-35-0000	11671	BUCKINGHAM RD	29	198.99	198.99
0293-331-36-0000	11681	BUCKINGHAM RD	29	198.99	198.99
0293-331-37-0000	11691	BUCKINGHAM RD	29	198.99	198.99
0293-331-38-0000	26210	WINDSOR DR	34	175.42	175.42
0293-331-39-0000	26220	WINDSOR DR	34	175.42	175.42
0293-331-40-0000	26234	WINDSOR DR	34	175.42	175.42
0293-331-41-0000	26240	WINDSOR DR	34	175.42	175.42
0293-331-42-0000	26252	WINDSOR DR	34	175.42	175.42
0293-331-43-0000	26260	WINDSOR DR	34	175.42	175.42
0293-331-44-0000	26270	WINDSOR DR	34	175.42	175.42
0293-331-45-0000	26280	WINDSOR DR	34	175.42	175.42
0293-331-46-0000	26290	WINDSOR DR	34	175.42	175.42
0293-331-47-0000	26291	WINDSOR DR	34	175.42	175.42
0293-331-48-0000	26285	WINDSOR DR	34	175.42	175.42
0293-331-49-0000	26275	WINDSOR DR	34	175.42	175.42
0293-331-50-0000	26265	WINDSOR DR	34	175.42	175.42
0293-331-51-0000	26255	WINDSOR DR	34	175.42	175.42
0293-331-52-0000	26245	WINDSOR DR	34	175.42	175.42
0293-331-53-0000	26235	WINDSOR DR	34	175.42	175.42
0293-331-54-0000	26236	CRESTHAVEN CT	34	175.42	175.42
0293-331-55-0000	26246	CRESTHAVEN CT	34	175.42	175.42
0293-331-56-0000	26256	CRESTHAVEN CT	34	175.42	175.42
0293-331-57-0000	26266	CRESTHAVEN CT	34	175.42	175.42
0293-331-58-0000	26276	CRESTHAVEN CT	34	175.42	175.42
0293-331-59-0000	26284	CRESTHAVEN CT	34	175.42	175.42
0293-331-60-0000	26290	CRESTHAVEN CT	34	175.42	175.42
0293-331-61-0000	26291	CRESTHAVEN CT	34	175.42	175.42

City of Loma Linda
Landscape Maintenance District No. 1
Fiscal Year 2014/15 Assessment Roll (Sorted by APN)
Appendix C

APN	SITUS	ADDRESS	ANNEXATION	MAX ASSESSMENT	CHARGE
0293-331-62-0000	26283	CRESTHAVEN CT	34	175.42	175.42
0293-331-63-0000	26275	CRESTHAVEN CT	34	175.42	175.42
0293-331-64-0000	26265	CRESTHAVEN CT	34	175.42	175.42
0293-331-65-0000	26253	CRESTHAVEN CT	34	175.42	175.42
0293-331-66-0000	26245	CRESTHAVEN CT	34	175.42	175.42
0293-331-67-0000	26235	CRESTHAVEN CT	34	175.42	175.42
0293-331-68-0000	11690	EMERALD DR	34	175.42	175.42
0293-331-69-0000	11680	EMERALD DR	34	175.42	175.42
0293-331-70-0000	11670	EMERALD DR	34	175.42	175.42
0293-331-71-0000	11660	EMERALD DR	34	175.42	175.42
0293-331-72-0000	11650	EMERALD DR	34	175.42	175.42
0293-331-73-0000	11640	EMERALD DR	34	175.42	175.42
0293-331-74-0000	11630	EMERALD DR	34	175.42	175.42
0293-341-01-0000	25990	BROOKMERE AVE	39	179.91	179.91
0293-341-02-0000	25978	BROOKMERE AVE	39	179.91	179.91
0293-341-03-0000	25966	BROOKMERE AVE	39	179.91	179.91
0293-341-04-0000	25954	BROOKMERE AVE	39	179.91	179.91
0293-341-05-0000	25942	BROOKMERE AVE	39	179.91	179.91
0293-341-06-0000	25930	BROOKMERE AVE	39	179.91	179.91
0293-341-07-0000	25929	BANCROFT ST	39	179.91	179.91
0293-341-08-0000	25941	BANCROFT ST	39	179.91	179.91
0293-341-09-0000	25953	BANCROFT ST	39	179.91	179.91
0293-341-10-0000	25965	BANCROFT ST	39	179.91	179.91
0293-341-11-0000	25997	BANCROFT ST	39	179.91	179.91
0293-341-12-0000	25989	BANCROFT ST	39	179.91	179.91
0293-341-13-0000	25990	BANCROFT ST	39	179.91	179.91
0293-341-14-0000	25978	BANCROFT ST	39	179.91	179.91
0293-341-15-0000	25966	BANCROFT ST	39	179.91	179.91
0293-341-16-0000	25954	BANCROFT ST	39	179.91	179.91
0293-341-17-0000	25942	BANCROFT ST	39	179.91	179.91
0293-341-18-0000	25930	BANCROFT ST	39	179.91	179.91
0293-341-19-0000	25929	BRENTWOOD AVE	39	179.91	179.91
0293-341-20-0000	25941	BRENTWOOD AVE	39	179.91	179.91
0293-341-21-0000	25953	BRENTWOOD AVE	39	179.91	179.91
0293-341-22-0000	25965	BRENTWOOD AVE	39	179.91	179.91
0293-341-23-0000	25977	BRENTWOOD AVE	39	179.91	179.91
0293-341-24-0000	25989	BRENTWOOD AVE	39	179.91	179.91
0293-341-25-0000	25992	BRENTWOOD AVE	39	179.91	179.91
0293-341-26-0000	25980	BRENTWOOD AVE	39	179.91	179.91
0293-341-27-0000	25968	BRENTWOOD AVE	39	179.91	179.91
0293-341-28-0000	25956	BRENTWOOD AVE	39	179.91	179.91
0293-341-29-0000	25944	BRENTWOOD AVE	39	179.91	179.91
0293-341-30-0000	25932	BRENTWOOD AVE	39	179.91	179.91
0293-341-31-0000	11704	WILEY ST	39	179.91	179.91
0293-341-32-0000	11716	WILEY ST	39	179.91	179.91
0293-341-33-0000	11728	WILEY ST	39	179.91	179.91
0293-341-34-0000	11738	WILEY ST	39	179.91	179.91
0293-341-35-0000	11748	WILEY ST	39	179.91	179.91
0293-341-36-0000	11760	WILEY ST	39	179.91	179.91
0293-341-37-0000	11772	WILEY ST	39	179.91	179.91
0293-341-38-0000	11784	WILEY ST	39	179.91	179.91
0293-341-39-0000	11796	WILEY ST	39	179.91	179.91

City of Loma Linda
Landscape Maintenance District No. 1
Fiscal Year 2014/15 Assessment Roll (Sorted by APN)
Appendix C

APN	SITUS	ADDRESS	ANNEXATION	MAX ASSESSMENT	CHARGE
0293-341-40-0000	11808	WILEY ST	39	179.91	179.91
0293-341-41-0000	25915	BROOKMERE AVE	39	179.91	179.91
0293-341-42-0000	25927	BROOKMERE AVE	39	179.91	179.91
0293-341-43-0000	25937	BROOKMERE AVE	39	179.91	179.91
0293-341-44-0000	25949	BROOKMERE AVE	39	179.91	179.91
0293-341-45-0000	25961	BROOKMERE AVE	39	179.91	179.91
0293-341-46-0000	25973	BROOKMERE AVE	39	179.91	179.91
0293-341-47-0000	25983	BROOKMERE AVE	39	179.91	179.91
0293-341-48-0000	25995	BROOKMERE AVE	39	179.91	179.91
0293-351-01-0000	26234	ROYALE DR	41	430.04	430.04
0293-351-02-0000	26246	ROYALE DR	41	430.04	430.04
0293-351-03-0000	26256	ROYALE DR	41	430.04	430.04
0293-351-04-0000	11815	KNIGHTSBRIDGE PL	41	430.04	430.04
0293-351-05-0000	11831	KNIGHTSBRIDGE PL	41	430.04	430.04
0293-351-06-0000	11847	KNIGHTSBRIDGE PL	41	430.04	430.04
0293-351-07-0000	11861	KNIGHTSBRIDGE PL	41	430.04	430.04
0293-351-08-0000	11873	KNIGHTSBRIDGE PL	41	430.04	430.04
0293-351-09-0000	26265	VICTORIA LN	41	430.04	430.04
0293-351-10-0000	26251	VICTORIA LN	41	430.04	430.04
0293-351-11-0000	26239	VICTORIA LN	41	430.04	430.04
0293-351-12-0000	26227	VICTORIA LN	41	430.04	430.04
0293-351-13-0000	11872	CAMBRIDGE RD	41	430.04	430.04
0293-351-14-0000	11860	CAMBRIDGE RD	41	430.04	430.04
0293-351-15-0000	26242	VICTORIA LN	41	430.04	430.04
0293-351-16-0000	26252	VICTORIA LN	41	430.04	430.04
0293-351-17-0000	26253	ROYALE DR	41	430.04	430.04
0293-351-18-0000	26243	ROYALE DR	41	430.04	430.04
0293-351-19-0000	11855	WESTMINSTER CT	41	430.04	430.04
0293-351-20-0000	11867	WESTMINSTER CT	41	430.04	430.04
0293-351-21-0000	11879	WESTMINSTER CT	41	430.04	430.04
0293-351-22-0000	11880	WESTMINSTER CT	41	430.04	430.04
0293-351-23-0000	11868	WESTMINSTER CT	41	430.04	430.04
0293-351-24-0000	11856	WESTMINSTER CT	41	430.04	430.04
0293-351-25-0000	11857	ST ANDREWS PL	41	430.04	430.04
0293-351-26-0000	11867	ST ANDREWS PL	41	430.04	430.04
0293-351-27-0000	11881	ST ANDREWS PL	41	430.04	430.04
0293-351-28-0000	11882	ST ANDREWS PL	41	430.04	430.04
0293-351-29-0000	11870	ST ANDREWS PL	41	430.04	430.04
0293-351-30-0000	11858	ST ANDREWS PL	41	430.04	430.04
0293-351-31-0000	11834	ST ANDREWS PL	41	430.04	430.04
0293-351-32-0000	11824	ST ANDREWS PL	41	430.04	430.04
0293-351-33-0000	11812	ST ANDREWS PL	41	430.04	430.04
0293-351-34-0000	11811	ST ANDREWS PL	41	430.04	430.04
0293-351-35-0000	11823	ST ANDREWS PL	41	430.04	430.04
0293-351-36-0000	11833	ST ANDREWS PL	41	430.04	430.04
0293-351-37-0000	11830	WESTMINSTER CT	41	430.04	430.04
0293-351-38-0000	11820	WESTMINSTER CT	41	430.04	430.04
0293-351-39-0000	11810	WESTMINSTER CT	41	430.04	430.04
0293-351-40-0000	11821	WESTMINSTER CT	41	430.04	430.04
0293-351-41-0000	11831	WESTMINSTER CT	41	430.04	430.04
0293-351-42-0000	11826	LANDSDOWN RD	41	430.04	430.04
0293-351-43-0000	11812	LANDSDOWN RD	41	430.04	430.04

City of Loma Linda
Landscape Maintenance District No. 1
Fiscal Year 2014/15 Assessment Roll (Sorted by APN)
Appendix C

APN	SITUS	ADDRESS	ANNEXATION	MAX ASSESSMENT	CHARGE
0293-361-01-0000	26268	KING EDWARD DR	41	430.04	430.04
0293-361-02-0000	26276	KING EDWARD DR	41	430.04	430.04
0293-361-03-0000	11727	KNIGHTSBRIDGE PL	41	430.04	430.04
0293-361-04-0000	11737	KNIGHTSBRIDGE PL	41	430.04	430.04
0293-361-05-0000	11747	KNIGHTSBRIDGE PL	41	430.04	430.04
0293-361-06-0000	11757	KNIGHTSBRIDGE PL	41	430.04	430.04
0293-361-07-0000	11767	KNIGHTSBRIDGE PL	41	430.04	430.04
0293-361-08-0000	11777	KNIGHTSBRIDGE PL	41	430.04	430.04
0293-361-09-0000	11787	KNIGHTSBRIDGE PL	41	430.04	430.04
0293-361-10-0000	26261	KING EDWARD DR	41	430.04	430.04
0293-361-11-0000	26253	KING EDWARD DR	41	430.04	430.04
0293-361-12-0000	26241	KING EDWARD DR	41	430.04	430.04
0293-361-13-0000	26233	KING EDWARD DR	41	430.04	430.04
0293-361-14-0000	26232	NOTTINGHAM DR	41	430.04	430.04
0293-361-15-0000	26240	NOTTINGHAM DR	41	430.04	430.04
0293-361-16-0000	26252	NOTTINGHAM DR	41	430.04	430.04
0293-361-17-0000	26260	NOTTINGHAM DR	41	430.04	430.04
0293-361-18-0000	26259	NOTTINGHAM DR	41	430.04	430.04
0293-361-19-0000	26251	NOTTINGHAM DR	41	430.04	430.04
0293-361-20-0000	26239	NOTTINGHAM DR	41	430.04	430.04
0293-361-21-0000	26231	NOTTINGHAM DR	41	430.04	430.04
0293-361-22-0000	11798	LANDSDOWN RD	41	430.04	430.04
0293-361-23-0000	11788	LANDSDOWN RD	41	430.04	430.04
0293-361-24-0000	11778	LANDSDOWN RD	41	430.04	430.04
0293-361-25-0000	11768	LANDSDOWN RD	41	430.04	430.04
0293-361-26-0000	11758	LANDSDOWN RD	41	430.04	430.04
0293-361-27-0000	11748	LANDSDOWN RD	41	430.04	430.04
0293-361-28-0000	11738	LANDSDOWN RD	41	430.04	430.04
0293-361-29-0000	11728	LANDSDOWN RD	41	430.04	430.04
0293-361-30-0000	26216	KING EDWARD DR	41	430.04	430.04
0293-361-31-0000	26224	KING EDWARD DR	41	430.04	430.04
0293-361-32-0000	26236	KING EDWARD DR	41	430.04	430.04
0293-361-33-0000	26244	KING EDWARD DR	41	430.04	430.04
0293-361-34-0000	11710	RANDOLPH CT	66	638.17	419.49
0293-361-35-0000	11720	RANDOLPH CT	66	638.17	419.49
0293-361-36-0000	11730	RANDOLPH CT	66	638.17	419.49
0293-361-37-0000	11740	RANDOLPH CT	66	638.17	419.49
0293-361-38-0000	11750	RANDOLPH CT	66	638.17	419.49
0293-361-39-0000	11760	RANDOLPH CT	66	638.17	419.49
0293-361-40-0000	11770	RANDOLPH CT	66	638.17	419.49
0293-361-41-0000	11782	RANDOLPH CT	66	638.17	419.49
0293-361-42-0000	11792	RANDOLPH CT	66	638.17	419.49
0293-361-43-0000	11795	RANDOLPH CT	66	638.17	419.49
0293-361-44-0000	11785	RANDOLPH CT	66	638.17	419.49
0293-361-45-0000	11773	RANDOLPH CT	66	638.17	419.49
0293-361-46-0000	11763	RANDOLPH CT	66	638.17	419.49
0293-361-47-0000	11753	RANDOLPH CT	66	638.17	419.49
0293-361-48-0000	11743	RANDOLPH CT	66	638.17	419.49
0293-361-49-0000	11733	RANDOLPH CT	66	638.17	419.49
0293-361-50-0000	11723	RANDOLPH CT	66	638.17	419.49
0293-361-51-0000	11713	RANDOLPH CT	66	638.17	419.49
0293-361-52-0000	11712	KELSEY CT	66	638.17	419.49

City of Loma Linda
Landscape Maintenance District No. 1
Fiscal Year 2014/15 Assessment Roll (Sorted by APN)
Appendix C

APN	SITUS	ADDRESS	ANNEXATION	MAX ASSESSMENT	CHARGE
0293-361-53-0000	11722	KELSEY CT	66	638.17	419.49
0293-361-54-0000	11732	KELSEY CT	66	638.17	419.49
0293-361-55-0000	11742	KELSEY CT	66	638.17	419.49
0293-361-56-0000	11752	KELSEY CT	66	638.17	419.49
0293-361-57-0000	11762	KELSEY CT	66	638.17	419.49
0293-361-58-0000	11772	KELSEY CT	66	638.17	419.49
0293-361-59-0000	11782	KELSEY CT	66	638.17	419.49
0293-361-60-0000	11792	KELSEY CT	66	638.17	419.49
0293-361-61-0000	11795	KELSEY CT	66	638.17	419.49
0293-361-62-0000	11785	KELSEY CT	66	638.17	419.49
0293-361-63-0000	11775	KELSEY CT	66	638.17	419.49
0293-361-64-0000	11765	KELSEY CT	66	638.17	419.49
0293-361-65-0000	11755	KELSEY CT	66	638.17	419.49
0293-361-66-0000	11745	KELSEY CT	66	638.17	419.49
0293-361-67-0000	11735	KELSEY CT	66	638.17	419.49
0293-361-68-0000	11725	KELSEY CT	66	638.17	419.49
0293-361-69-0000	11715	KELSEY CT	66	638.17	419.49
0293-371-01-0000	11598	CALDY AVE	54	125.96	125.96
0293-371-02-0000	11586	CALDY AVE	54	125.96	125.96
0293-371-03-0000	11576	CALDY AVE	54	125.96	125.96
0293-371-04-0000	11566	CALDY AVE	54	125.96	125.96
0293-371-05-0000	11556	CALDY AVE	54	125.96	125.96
0293-371-06-0000	11546	CALDY AVE	54	125.96	125.96
0293-371-07-0000	11534	CALDY AVE	54	125.96	125.96
0293-371-08-0000	11524	CALDY AVE	54	125.96	125.96
0293-371-09-0000	11435	LAUREL AVE	54	125.96	125.96
0293-371-10-0000	11445	LAUREL AVE	54	125.96	125.96
0293-371-11-0000	11455	LAUREL AVE	54	125.96	125.96
0293-371-12-0000	11467	LAUREL AVE	54	125.96	125.96
0293-371-13-0000	11477	LAUREL AVE	54	125.96	125.96
0293-371-14-0000	11489	LAUREL AVE	54	125.96	125.96
0293-371-15-0000	11499	LAUREL AVE	54	125.96	125.96
0293-371-16-0000	11509	LAUREL AVE	54	125.96	125.96
0293-371-17-0000	11519	LAUREL AVE	54	125.96	125.96
0293-371-18-0000	11529	LAUREL AVE	54	125.96	125.96
0293-371-19-0000	11539	LAUREL AVE	54	125.96	125.96
0293-371-20-0000	11549	LAUREL AVE	54	125.96	125.96
0293-371-21-0000	11559	LAUREL AVE	54	125.96	125.96
0293-371-22-0000	11558	LAUREL AVE	54	125.96	125.96
0293-371-23-0000	11548	LAUREL AVE	54	125.96	125.96
0293-371-24-0000	11536	LAUREL AVE	54	125.96	125.96
0293-371-25-0000	11526	LAUREL AVE	54	125.96	125.96
0293-371-26-0000	11516	LAUREL AVE	54	125.96	125.96
0293-371-27-0000	11506	LAUREL AVE	54	125.96	125.96
0293-371-28-0000	11496	LAUREL AVE	54	125.96	125.96
0293-371-29-0000	11486	LAUREL AVE	54	125.96	125.96
0293-371-30-0000	11474	LAUREL AVE	54	125.96	125.96
0293-371-31-0000	11541	CALDY AVE	54	125.96	125.96
0293-371-32-0000	11551	CALDY AVE	54	125.96	125.96
0293-371-33-0000	11561	CALDY AVE	54	125.96	125.96
0293-371-34-0000	11571	CALDY AVE	54	125.96	125.96
0293-371-35-0000	26450	ROBIN CT	54	125.96	125.96

City of Loma Linda
Landscape Maintenance District No. 1
Fiscal Year 2014/15 Assessment Roll (Sorted by APN)
Appendix C

APN	SITUS	ADDRESS	ANNEXATION	MAX ASSESSMENT	CHARGE
0293-371-36-0000	26485	ROBIN CT	54	125.96	125.96
0293-371-37-0000	26475	ROBIN CT	54	125.96	125.96
0293-371-38-0000	26465	ROBIN CT	54	125.96	125.96
0293-371-39-0000	26455	ROBIN CT	54	125.96	125.96
0293-371-40-0000	26445	ROBIN CT	54	125.96	125.96
0293-371-41-0000	26435	ROBIN CT	54	125.96	125.96
0293-381-01-0000	11569	LAUREL AVE	54	125.96	125.96
0293-381-02-0000	11581	LAUREL AVE	54	125.96	125.96
0293-381-03-0000	11591	LAUREL AVE	54	125.96	125.96
0293-381-04-0000	11601	LAUREL AVE	54	125.96	125.96
0293-381-05-0000	11611	LAUREL AVE	54	125.96	125.96
0293-381-06-0000	11623	LAUREL AVE	54	125.96	125.96
0293-381-07-0000	11633	LAUREL AVE	54	125.96	125.96
0293-381-08-0000	11645	LAUREL AVE	54	125.96	125.96
0293-381-09-0000	11655	LAUREL AVE	54	125.96	125.96
0293-381-10-0000	11658	LAUREL AVE	54	125.96	125.96
0293-381-11-0000	26555	CORNELL ST	54	125.96	125.96
0293-381-12-0000	26543	CORNELL ST	54	125.96	125.96
0293-381-13-0000	26531	CORNELL ST	54	125.96	125.96
0293-381-14-0000	26526	CORNELL ST	54	125.96	125.96
0293-381-15-0000	26511	CORNELL ST	54	125.96	125.96
0293-381-16-0000	26510	CORNELL ST	54	125.96	125.96
0293-381-17-0000	26522	CORNELL ST	54	125.96	125.96
0293-381-18-0000	26534	CORNELL ST	54	125.96	125.96
0293-381-19-0000	26546	CORNELL ST	54	125.96	125.96
0293-381-20-0000	26560	CORNELL ST	54	125.96	125.96
0293-381-21-0000	26545	MAPLE AVE	54	125.96	125.96
0293-381-22-0000	26533	MAPLE AVE	54	125.96	125.96
0293-381-23-0000	26521	MAPLE AVE	54	125.96	125.96
0293-381-24-0000	26511	MAPLE AVE	54	125.96	125.96
0293-381-25-0000	26514	MAPLE AVE	54	125.96	125.96
0293-381-26-0000	11580	LAUREL AVE	54	125.96	125.96
0293-381-27-0000	11568	LAUREL AVE	54	125.96	125.96
0293-381-28-0000	11690	CALDY AVE	54	125.96	125.96
0293-381-29-0000	11678	CALDY AVE	54	125.96	125.96
0293-381-30-0000	11668	CALDY AVE	54	125.96	125.96
0293-381-31-0000	11658	CALDY AVE	54	125.96	125.96
0293-381-32-0000	11648	CALDY AVE	54	125.96	125.96
0293-381-33-0000	11638	CALDY AVE	54	125.96	125.96
0293-381-34-0000	11628	CALDY AVE	54	125.96	125.96
0293-381-35-0000	11618	CALDY AVE	54	125.96	125.96
0293-381-36-0000	11608	CALDY AVE	54	125.96	125.96
0293-381-37-0000	26438	MAPLE AVE	54	125.96	125.96
0293-381-38-0000	26450	MAPLE AVE	54	125.96	125.96
0293-381-39-0000	26460	MAPLE AVE	54	125.96	125.96
0293-381-40-0000	26470	MAPLE AVE	54	125.96	125.96
0293-381-41-0000	26480	MAPLE AVE	54	125.96	125.96
0293-381-42-0000	26490	MAPLE AVE	54	125.96	125.96
0293-381-43-0000	26500	MAPLE AVE	54	125.96	125.96
0293-381-44-0000	26501	MAPLE AVE	54	125.96	125.96
0293-381-45-0000	26491	MAPLE AVE	54	125.96	125.96
0293-381-46-0000	26481	MAPLE AVE	54	125.96	125.96

City of Loma Linda
Landscape Maintenance District No. 1
Fiscal Year 2014/15 Assessment Roll (Sorted by APN)
Appendix C

APN	SITUS ADDRESS	ANNEXATION	MAX ASSESSMENT	CHARGE
0293-381-47-0000	26471 MAPLE AVE	54	125.96	125.96
0293-381-48-0000	26461 MAPLE AVE	54	125.96	125.96
0293-381-49-0000	26451 MAPLE AVE	54	125.96	125.96
0293-381-50-0000	26439 MAPLE AVE	54	125.96	125.96
0293-381-51-0000	26438 CORNELL ST	54	125.96	125.96
0293-381-52-0000	26450 CORNELL ST	54	125.96	125.96
0293-381-53-0000	26460 CORNELL ST	54	125.96	125.96
0293-381-54-0000	26470 CORNELL ST	54	125.96	125.96
0293-381-55-0000	26480 CORNELL ST	54	125.96	125.96
0293-381-56-0000	26490 CORNELL ST	54	125.96	125.96
0293-381-57-0000	26500 CORNELL ST	54	125.96	125.96
0293-381-58-0000	26501 CORNELL ST	54	125.96	125.96
0293-381-59-0000	26491 CORNELL ST	54	125.96	125.96
0293-381-60-0000	26481 CORNELL ST	54	125.96	125.96
0293-381-61-0000	26471 CORNELL ST	54	125.96	125.96
0293-381-62-0000	26461 CORNELL ST	54	125.96	125.96
0293-381-63-0000	26451 CORNELL ST	54	125.96	125.96
0293-381-64-0000	26439 CORNELL ST	54	125.96	125.96
0293-391-01-0000	11665 LAUREL AVE	54	125.96	125.96
0293-391-02-0000	11675 LAUREL AVE	54	125.96	125.96
0293-391-03-0000	11685 LAUREL AVE	54	125.96	125.96
0293-391-04-0000	11697 LAUREL AVE	54	125.96	125.96
0293-391-05-0000	26599 GEORGE ST	54	125.96	125.96
0293-391-06-0000	26587 GEORGE ST	54	125.96	125.96
0293-391-07-0000	26575 GEORGE ST	54	125.96	125.96
0293-391-08-0000	26594 TANAGER CT	54	125.96	125.96
0293-391-09-0000	26606 TANAGER CT	54	125.96	125.96
0293-391-10-0000	26618 TANAGER CT	54	125.96	125.96
0293-391-11-0000	26628 TANAGER CT	54	125.96	125.96
0293-391-12-0000	26638 TANAGER CT	54	125.96	125.96
0293-391-17-0000	26613 TANAGER CT	54	125.96	125.96
0293-391-18-0000	26603 TANAGER CT	54	125.96	125.96
0293-391-19-0000	26623 TANAGER CT	54	125.96	125.96
0293-391-20-0000	26610 HUMMINGBIRD CT	54	125.96	125.96
0293-391-21-0000	26622 HUMMINGBIRD CT	54	125.96	125.96
0293-391-22-0000	26634 HUMMINGBIRD CT	54	125.96	125.96
0293-391-23-0000	26644 HUMMINGBIRD CT	54	125.96	125.96
0293-391-24-0000	26656 HUMMINGBIRD CT	54	125.96	125.96
0293-391-25-0000	26668 HUMMINGBIRD CT	54	125.96	125.96
0293-391-26-0000	26679 HUMMINGBIRD CT	54	125.96	125.96
0293-391-27-0000	26573 TANAGER CT	54	125.96	125.96
0293-391-28-0000	26561 TANAGER CT	54	125.96	125.96
0293-391-29-0000	26549 TANAGER CT	54	125.96	125.96
0293-391-30-0000	26537 TANAGER CT	54	125.96	125.96
0293-391-31-0000	26525 TANAGER CT	54	125.96	125.96
0293-391-32-0000	26513 TANAGER CT	54	125.96	125.96
0293-391-33-0000	26508 TANAGER CT	54	125.96	125.96
0293-391-34-0000	26520 TANAGER CT	54	125.96	125.96
0293-391-35-0000	26532 TANAGER CT	54	125.96	125.96
0293-391-36-0000	26544 TANAGER CT	54	125.96	125.96
0293-391-37-0000	26556 TANAGER CT	54	125.96	125.96
0293-391-38-0000	26568 TANAGER CT	54	125.96	125.96

City of Loma Linda
Landscape Maintenance District No. 1
Fiscal Year 2014/15 Assessment Roll (Sorted by APN)
Appendix C

APN	SITUS	ADDRESS	ANNEXATION	MAX ASSESSMENT	CHARGE
0293-391-39-0000	26555	POPPY CT	54	125.96	125.96
0293-391-40-0000	26545	POPPY CT	54	125.96	125.96
0293-391-41-0000	26535	POPPY CT	54	125.96	125.96
0293-391-42-0000	26525	POPPY CT	54	125.96	125.96
0293-391-45-0000	26516	POPPY CT	54	125.96	125.96
0293-391-46-0000	26526	POPPY CT	54	125.96	125.96
0293-391-47-0000	26536	POPPY CT	54	125.96	125.96
0293-391-50-0000	11680	LAUREL AVE	54	125.96	125.96
0293-391-51-0000	11668	LAUREL AVE	54	125.96	125.96
0293-391-52-0000	26650	TANAGER CT	54	125.96	125.96
0293-391-53-0000	26643	TANAGER CT	54	125.96	125.96
0293-391-54-0000	26633	TANAGER CT	54	125.96	125.96
0293-391-55-0000	26623	TANAGER CT	54	125.96	125.96
0293-391-57-0000	26506	POPPY CT	54	125.96	125.96
0293-391-58-0000	26546	POPPY CT	54	125.96	125.96
0293-391-60-0000	26556	POPPY CT	54	125.96	125.96
0293-391-61-0000	26505	POPPY CT	54	125.96	125.96
0293-401-04-0000	26633	HUMMINGBIRD CT	54	125.96	125.96
0293-401-05-0000	26621	HUMMINGBIRD CT	54	125.96	125.96
0293-401-06-0000	26609	HUMMINGBIRD CT	54	125.96	125.96
0293-401-07-0000	26626	AMHERST CT	54	125.96	125.96
0293-401-08-0000	26638	AMHERST CT	54	125.96	125.96
0293-401-09-0000	26650	AMHERST CT	54	125.96	125.96
0293-401-10-0000	26660	AMHERST CT	54	125.96	125.96
0293-401-11-0000	26672	AMHERST CT	54	125.96	125.96
0293-401-12-0000	26684	AMHERST CT	54	125.96	125.96
0293-401-16-0000	11831	COLUMBIA CT	54	125.96	125.96
0293-401-17-0000	11841	COLUMBIA CT	54	125.96	125.96
0293-401-18-0000	11851	COLUNBIA CT	54	125.96	125.96
0293-401-19-0000	11876	COLUMBIA CT	54	125.96	125.96
0293-401-22-0000	11838	COLUMBIA CT	54	125.96	125.96
0293-401-23-0000	11828	COLUMBIA CT	54	125.96	125.96
0293-401-24-0000	11818	COLUMBIA CT	54	125.96	125.96
0293-401-25-0000	11839	HOLLIS CT	54	125.96	125.96
0293-401-26-0000	11851	HOLLIS CT	54	125.96	125.96
0293-401-27-0000	11863	HOLLIS CT	54	125.96	125.96
0293-401-28-0000	11873	HOLLIS CT	54	125.96	125.96
0293-401-29-0000	11885	HOLLIS CT	54	125.96	125.96
0293-401-30-0000	11876	HOLLIS CT	54	125.96	125.96
0293-401-31-0000	11864	HOLLIS CT	54	125.96	125.96
0293-401-32-0000	11852	HOLLIS CT	54	125.96	125.96
0293-401-33-0000	11840	HOLLIS CT	54	125.96	125.96
0293-401-34-0000	26585	AMHERST CT	54	125.96	125.96
0293-401-35-0000	26573	AMHERST CT	54	125.96	125.96
0293-401-36-0000	26561	AMHERST CT	54	125.96	125.96
0293-401-37-0000	26554	AMHERST CT	54	125.96	125.96
0293-401-38-0000	26566	AMHERST CT	54	125.96	125.96
0293-401-39-0000	26578	AMHERST CT	54	125.96	125.96
0293-401-40-0000	26590	AMHERST CT	54	125.96	125.96
0293-401-41-0000	26602	AMHERST CT	54	125.96	125.96
0293-401-42-0000	26589	HUMMINGBIRD CT	54	125.96	125.96
0293-401-43-0000	26577	HUMMINGBIRD CT	54	125.96	125.96

City of Loma Linda
Landscape Maintenance District No. 1
Fiscal Year 2014/15 Assessment Roll (Sorted by APN)
Appendix C

APN	SITUS	ADDRESS	ANNEXATION	MAX ASSESSMENT	CHARGE
0293-401-44-0000	26567	HUMMINGBIRD CT	54	125.96	125.96
0293-401-45-0000	26557	HUMMINGBIRD CT	54	125.96	125.96
0293-401-46-0000	26547	HUMMINGBIRD CT	54	125.96	125.96
0293-401-47-0000	26535	HUMMINGBIRD CT	54	125.96	125.96
0293-401-48-0000	11847	CARDINAL CT	54	125.96	125.96
0293-401-49-0000	11857	CARDINAL CT	54	125.96	125.96
0293-401-50-0000	11864	CARDINAL CT	54	125.96	125.96
0293-401-51-0000	11881	CARDINAL CT	54	125.96	125.96
0293-401-52-0000	11872	CARDINAL CT	54	125.96	125.96
0293-401-53-0000	11860	CARDINAL CT	54	125.96	125.96
0293-401-54-0000	11848	CARDINAL CT	54	125.96	125.96
0293-401-55-0000	11838	CARDINAL CT	54	125.96	125.96
0293-401-56-0000	11826	CARDINAL CT	54	125.96	125.96
0293-401-57-0000	11816	CARDINAL CT	54	125.96	125.96
0293-401-58-0000	26526	HUMMINGBIRD CT	54	125.96	125.96
0293-401-59-0000	26838	HUMMINGBIRD CT	54	125.96	125.96
0293-401-60-0000	26550	HUMMINGBIRD CT	54	125.96	125.96
0293-401-61-0000	26562	HUMMINGBIRD CT	54	125.96	125.96
0293-401-62-0000	26574	HUMMINGBIRD CT	54	125.96	125.96
0293-401-63-0000	26586	HUMMINGBIRD CT	54	125.96	125.96
0293-401-65-0000	26667	HUMMINGBIRD CT	54	125.96	125.96
0293-401-66-0000	26655	HUMMINGBIRD CT	54	125.96	125.96
0293-401-67-0000	26643	HUMMINGBIRD CT	54	125.96	125.96
0293-401-68-0000	11864	COLUMBIA CT	54	125.96	125.96
0293-401-69-0000	11850	COLUMBIA CT	54	125.96	125.96
0293-401-71-0000	11821	COLUMBIA CT	54	125.96	125.96
0293-401-72-0000	11811	COLUMBIA CT	54	125.96	125.96
0293-401-73-0000	11801	COLUMBIA CT	54	125.96	125.96
0293-411-01-0000	11863	COLUMBIA CT	54	125.96	125.96
0293-411-02-0000	11873	COLUMBIA CT	54	125.96	125.96
0293-411-03-0000	11885	COLUMBIA CT	54	125.96	125.96
0293-431-01-0000	26403	ANTONIO CIR	55	368.15	368.15
0293-431-02-0000	26405	ANTONIO CIR	55	368.15	368.15
0293-431-03-0000	26411	ANTONIO CIR	55	368.15	368.15
0293-431-04-0000	11858	SANDRA CT	55	368.15	368.15
0293-431-05-0000	11870	SANDRA CT	55	368.15	368.15
0293-431-06-0000	11882	SANDRA CT	55	368.15	368.15
0293-431-07-0000	11885	SANDRA CT	55	368.15	368.15
0293-431-08-0000	11873	SANDRA CT	55	368.15	368.15
0293-431-09-0000	11861	SANDRA CT	55	368.15	368.15
0293-431-10-0000	26433	ANTONIO CIR	55	368.15	368.15
0293-431-11-0000	26439	ANTONIO CIR	55	368.15	368.15
0293-431-12-0000	26445	ANTONIO CIR	55	368.15	368.15
0293-431-13-0000	26451	ANTONIO CIR	55	368.15	368.15
0293-431-14-0000	26441	FRANCISCO LN	55	368.15	368.15
0293-431-15-0000	26453	FRANCISCO LN	55	368.15	368.15
0293-431-16-0000	26465	FRANCISCO LN	55	368.15	368.15
0293-431-17-0000	26477	FRANCISCO LN	55	368.15	368.15
0293-431-18-0000	26489	FRANCISCO LN	55	368.15	368.15
0293-431-19-0000	26494	FRANCISCO LN	55	368.15	368.15
0293-431-20-0000	26482	FRANCISCO LN	55	368.15	368.15
0293-431-21-0000	26470	FRANCISCO LN	55	368.15	368.15

City of Loma Linda
Landscape Maintenance District No. 1
Fiscal Year 2014/15 Assessment Roll (Sorted by APN)
Appendix C

APN	SITUS	ADDRESS	ANNEXATION	MAX ASSESSMENT	CHARGE
0293-431-22-0000	26458	FRANCISCO LN	55	368.15	368.15
0293-431-23-0000	26446	FRANCISCO LN	55	368.15	368.15
0293-431-24-0000	26465	VERONICA CT	55	368.15	368.15
0293-431-25-0000	26475	VERONICA CT	55	368.15	368.15
0293-431-26-0000	26485	VERONICA CT	55	368.15	368.15
0293-431-27-0000	26495	VERONICA CT	55	368.15	368.15
0293-431-28-0000	26400	ANTONIO CIR	55	368.15	368.15
0293-431-29-0000	26406	ANTONIO CIR	55	368.15	368.15
0293-431-30-0000	26412	ANTONIO CIR	55	368.15	368.15
0293-431-31-0000	26418	ANTONIO CIR	55	368.15	368.15
0293-431-32-0000	26424	ANTONIO CIR	55	368.15	368.15
0293-431-33-0000	26430	ANTONIO CIR	55	368.15	368.15
0293-431-34-0000	26436	ANTONIO CIR	55	368.15	368.15
0293-431-35-0000	26442	ANTONIO CIR	55	368.15	368.15
0293-431-36-0000	26448	ANTONIO CIR	55	368.15	368.15
0293-431-37-0000	26454	ANTONIO CIR	55	368.15	368.15
0293-431-38-0000	26405	FRANCISCO LN	55	368.15	368.15
0293-431-39-0000	26389	FRANCISCO LN	55	368.15	368.15
0293-431-40-0000	26379	FRANCISCO LN	55	368.15	368.15
0293-431-41-0000	26369	FRANCISCO LN	55	368.15	368.15
0293-431-42-0000	26359	FRANCISCO LN	55	368.15	368.15
0293-431-43-0000	26354	FRANCISCO LN	55	368.15	368.15
0293-431-44-0000	26364	FRANCISCO LN	55	368.15	368.15
0293-431-45-0000	26374	FRANCISCO LN	55	368.15	368.15
0293-431-46-0000	26384	FRANCISCO LN	55	368.15	368.15
0293-431-47-0000	26394	FRANCISCO LN	55	368.15	368.15
0293-431-48-0000	26404	FRANCISCO LN	55	368.15	368.15
0293-431-49-0000	26416	FRANCISCO LN	55	368.15	368.15
0293-431-50-0000	26464	ANTONIO CIR	55	368.15	368.15
0293-431-51-0000	26470	ANTONIO CIR	55	368.15	368.15
0293-441-01-0000	26490	VERONICA CT	55	368.15	368.15
0293-441-02-0000	26480	VERONICA CT	55	368.15	368.15
0293-441-03-0000	26470	VERONICA CT	55	368.15	368.15
0293-441-04-0000	11767	MANUEL AVE	55	368.15	368.15
0293-441-05-0000	11757	MANUEL AVE	55	368.15	368.15
0293-441-06-0000	11747	MANUEL AVE	55	368.15	368.15
0293-441-07-0000	11737	MANUEL AVE	55	368.15	368.15
0293-441-08-0000	11727	MANUEL AVE	55	368.15	368.15
0293-441-09-0000	11717	MANUEL AVE	55	368.15	368.15
0293-441-10-0000	11718	MANUEL AVE	55	368.15	368.15
0293-441-11-0000	11734	MANUEL AVE	55	368.15	368.15
0293-441-12-0000	11750	MANUEL AVE	55	368.15	368.15
0293-441-13-0000	26394	ANTONIO CIR	55	368.15	368.15
0293-441-14-0000	26388	ANTONIO CIR	55	368.15	368.15
0293-441-15-0000	26382	ANTONIO CIR	55	368.15	368.15
0293-441-16-0000	26378	ANTONIO CIR	55	368.15	368.15
0293-441-17-0000	26372	ANTONIO CIR	55	368.15	368.15
0293-441-18-0000	26366	ANTONIO CIR	55	368.15	368.15
0293-441-19-0000	26360	ANTONIO CIR	55	368.15	368.15
0293-441-20-0000	26356	ANTONIO CIR	55	368.15	368.15
0293-441-21-0000	26350	ANTONIO CIR	55	368.15	368.15
0293-441-22-0000	26344	ANTONIO CIR	55	368.15	368.15

City of Loma Linda
Landscape Maintenance District No. 1
Fiscal Year 2014/15 Assessment Roll (Sorted by APN)
Appendix C

APN	SITUS	ADDRESS	ANNEXATION	MAX ASSESSMENT	CHARGE
0293-441-23-0000	26332	MARGARITA LN	55	368.15	368.15
0293-441-24-0000	26322	MARGARITA LN	55	368.15	368.15
0293-441-25-0000	26312	MARGARITA LN	55	368.15	368.15
0293-441-26-0000	26302	MARGARITA LN	55	368.15	368.15
0293-441-27-0000	26301	MARGARITA LN	55	368.15	368.15
0293-441-28-0000	26311	MARGARITA LN	55	368.15	368.15
0293-441-29-0000	26321	MARGARITA LN	55	368.15	368.15
0293-441-30-0000	26331	MARGARITA LN	55	368.15	368.15
0293-441-31-0000	26328	ANTONIO CIR	55	368.15	368.15
0293-441-32-0000	26320	ANTONIO CIR	55	368.15	368.15
0293-441-33-0000	26312	ANTONIO CIR	55	368.15	368.15
0293-441-34-0000	26306	ANTONIO CIR	55	368.15	368.15
0293-441-35-0000	26329	ANTONIO CIR	55	368.15	368.15
0293-441-36-0000	26319	ANTONIO CIR	55	368.15	368.15
0293-441-37-0000	26311	ANTONIO CIR	55	368.15	368.15
0293-441-38-0000	26305	ANTONIO CIR	55	368.15	368.15
0293-441-39-0000	26476	ANTONIO CIR	55	368.15	368.15
0293-441-40-0000	26482	ANTONIO CIR	55	368.15	368.15
0293-441-41-0000	26488	ANTONIO CIR	55	368.15	368.15
0293-441-42-0000	26494	ANTONIO CIR	55	368.15	368.15
0293-441-43-0000	26500	ANTONIO CIR	55	368.15	368.15
0293-441-44-0000	26399	ANTONIO CIR	55	368.15	368.15
0293-441-45-0000	26393	ANTONIO CIR	55	368.15	368.15
0293-441-46-0000	26385	ANTONIO CIR	55	368.15	368.15
0293-441-47-0000	26377	ANTONIO CIR	55	368.15	368.15
0293-441-48-0000	26371	ANTONIO CIR	55	368.15	368.15
0293-441-49-0000	26365	ANTONIO CIR	55	368.15	368.15
0293-441-50-0000	26359	ANTONIO CIR	55	368.15	368.15
0293-441-51-0000	26349	ANTONIO CIR	55	368.15	368.15
0293-441-52-0000	26341	ANTONIO CIR	55	368.15	368.15
0293-441-53-0000	26374	MARGARITA LN	55	368.15	368.15
0293-441-54-0000	26388	MARGARITA LN	55	368.15	368.15
0293-441-55-0000	26400	MARGARITA LN	55	368.15	368.15
0293-441-56-0000	26410	MARGARITA LN	55	368.15	368.15
0293-441-57-0000	26420	MARGARITA LN	55	368.15	368.15
0293-441-58-0000	26430	MARGARITA LN	55	368.15	368.15
0293-441-59-0000	26433	MARGARITA LN	55	368.15	368.15
0293-441-60-0000	26423	MARGARITA LN	55	368.15	368.15
0293-441-61-0000	26413	MARGARITA LN	55	368.15	368.15
0293-441-62-0000	26403	MARGARITA LN	55	368.15	368.15
0293-441-63-0000	26393	MARGARITA LN	55	368.15	368.15
0293-441-64-0000	26383	MARGARITA LN	55	368.15	368.15
0293-441-65-0000	26373	MARGARITA LN	55	368.15	368.15
0293-441-66-0000	26363	MARGARITA LN	55	368.15	368.15
0293-451-01-0000	11445	WHITTIER AVE	59	128.47	128.47
0293-451-02-0000	11457	WHITTIER AVE	59	128.47	128.47
0293-451-03-0000	11465	WHITTIER AVE	59	128.47	128.47
0293-451-04-0000	11473	WHITTIER AVE	59	128.47	128.47
0293-451-05-0000	11479	WHITTIER AVE	59	128.47	128.47
0293-451-06-0000	11487	WHITTIER AVE	59	128.47	128.47
0293-451-07-0000	11495	WHITTIER AVE	59	128.47	128.47
0293-451-08-0000	11494	GOWER ST	59	128.47	128.47

City of Loma Linda
Landscape Maintenance District No. 1
Fiscal Year 2014/15 Assessment Roll (Sorted by APN)
Appendix C

APN	SITUS	ADDRESS	ANNEXATION	MAX ASSESSMENT	CHARGE
0293-451-09-0000	11488	GOWER ST	59	128.47	128.47
0293-451-10-0000	11480	GOWER ST	59	128.47	128.47
0293-451-11-0000	11472	GOWER ST	59	128.47	128.47
0293-451-12-0000	11466	GOWER ST	59	128.47	128.47
0293-451-13-0000	26324	SAINT DAVID ST	59	128.47	128.47
0293-451-14-0000	26332	SAINT DAVID ST	59	128.47	128.47
0293-451-15-0000	26338	SAINT DAVID ST	59	128.47	128.47
0293-451-16-0000	26346	SAINT DAVID ST	59	128.47	128.47
0293-451-17-0000	26352	SAINT DAVID ST	59	128.47	128.47
0293-451-18-0000	26358	SAINT DAVID ST	59	128.47	128.47
0293-451-19-0000	26366	SAINT DAVID ST	59	128.47	128.47
0293-451-20-0000	26372	SAINT DAVID ST	59	128.47	128.47
0293-451-21-0000	26380	SAINT DAVID ST	59	128.47	128.47
0293-451-22-0000	26386	SAINT DAVID ST	59	128.47	128.47
0293-451-23-0000	26392	SAINT DAVID ST	59	128.47	128.47
0293-451-24-0000	26400	SAINT DAVID ST	59	128.47	128.47
0293-451-25-0000	26408	SAINT DAVID ST	59	128.47	128.47
0293-451-26-0000	26390	LAWTON ST	59	128.47	128.47
0293-451-27-0000	26384	LAWTON ST	59	128.47	128.47
0293-451-28-0000	26376	LAWTON ST	59	128.47	128.47
0293-451-29-0000	26368	LAWTON ST	59	128.47	128.47
0293-451-30-0000	26362	LAWTON ST	59	128.47	128.47
0293-451-31-0000	26354	LAWTON ST	59	128.47	128.47
0293-451-32-0000	26346	LAWTON ST	59	128.47	128.47
0293-451-33-0000	26347	SAINT DAVID ST	59	128.47	128.47
0293-451-34-0000	26355	SAINT DAVID ST	59	128.47	128.47
0293-451-35-0000	26377	SAINT DAVID ST	59	128.47	128.47
0293-451-36-0000	26414	SAINT DAVID ST	59	128.47	128.47
0293-451-37-0000	26422	SAINT DAVID ST	59	128.47	128.47
0293-451-38-0000	26426	SAINT DAVID ST	59	128.47	128.47
0293-461-01-0000	11410	RAMONA RD	67	1357.49	20.45
0293-461-02-0000	26407	DELGADO AVE	67	1357.49	20.45
0293-461-03-0000	26401	DELGADO AVE	67	1357.49	20.45
0293-461-04-0000	26395	DELGADO AVE	67	1357.49	20.45
0293-461-05-0000	26389	DELGADO AVE	67	1357.49	20.45
0293-461-06-0000	26383	DELGADO AVE	67	1357.49	20.45
0293-461-07-0000	26377	DELGADO AVE	67	1357.49	20.45
0293-461-08-0000	26371	DELGADO AVE	67	1357.49	20.45
0293-461-09-0000	26365	DELGADO AVE	67	1357.49	20.45
0293-461-10-0000	26359	DELGADO AVE	67	1357.49	20.45
0293-461-11-0000	26353	DELGADO AVE	67	1357.49	20.45
0293-461-12-0000	26347	DELGADO AVE	67	1357.49	20.45
0293-461-13-0000	26341	DELGADO AVE	67	1357.49	20.45
0293-461-14-0000	26335	DELGADO AVE	67	1357.49	20.45
0293-461-15-0000	26329	DELGADO AVE	67	1357.49	20.45
0293-461-16-0000	26333	SANTA ANDREA ST	67	1357.49	20.45
0293-461-17-0000	26332	SANTA ANDREA ST	67	1357.49	20.45
0293-461-18-0000	26338	SANTA ANDREA ST	67	1357.49	20.45
0293-461-19-0000	26344	SANTA ANDREA ST	67	1357.49	20.45
0293-461-20-0000	26350	SANTA ANDREA ST	67	1357.49	20.45
0293-461-21-0000	26356	SANTA ANDREA ST	67	1357.49	20.45
0293-461-22-0000	26362	SANTA ANDREA ST	67	1357.49	20.45

City of Loma Linda
Landscape Maintenance District No. 1
Fiscal Year 2014/15 Assessment Roll (Sorted by APN)
Appendix C

APN	SITUS	ADDRESS	ANNEXATION	MAX ASSESSMENT	CHARGE
0293-461-23-0000	26368	SANTA ANDREA ST	67	1357.49	20.45
0293-461-24-0000	26374	SANTA ANDREA ST	67	1357.49	20.45
0293-461-25-0000	26380	SANTA ANDREA ST	67	1357.49	20.45
0293-461-26-0000	26386	SANTA ANDREA ST	67	1357.49	20.45
0293-461-27-0000	26392	SANTA ANDREA ST	67	1357.49	20.45
0293-461-28-0000	26398	SANTA ANDREA ST	67	1357.49	20.45
0293-461-29-0000	26404	SANTA ANDREA ST	67	1357.49	20.45
0293-461-30-0000	26412	SANTA ANDREA ST	67	1357.49	20.45
0293-461-31-0000	26418	SANTA ANDREA ST	67	1357.49	20.45
0293-461-32-0000	26426	SANTA ANDREA ST	67	1357.49	20.45
0293-461-33-0000	26436	SANTA ANDREA ST	67	1357.49	20.45
0293-461-34-0000	11395	RAMONA RD	67	1357.49	20.45
0293-461-35-0000	11403	RAMONA RD	67	1357.49	20.45
0293-461-36-0000	11413	RAMONA RD	67	1357.49	20.45
0293-461-37-0000	11398	RAMONA RD	67	1357.49	20.45
0293-461-38-0000	26415	SANTA ANDREA ST	67	1357.49	20.45
0293-461-39-0000	26400	DELGADO AVE	67	1357.49	20.45
0293-461-40-0000	26393	SANTA ANDREA ST	67	1357.49	20.45
0293-461-41-0000	26387	SANTA ANDREA ST	67	1357.49	20.45
0293-461-42-0000	26381	SANTA ANDREA ST	67	1357.49	20.45
0293-461-43-0000	26368	DELGADO AVE	67	1357.49	20.45
0293-461-44-0000	26360	DELGADO AVE	67	1357.49	20.45
0293-461-45-0000	26352	DELGADO AVE	67	1357.49	20.45
0293-461-46-0000	26342	DELGADO AVE	67	1357.49	20.45
0293-461-47-0000	26326	DELGADO AVE	67	1357.49	20.45
0293-461-48-0000	26357	SANTA ANDREA ST	67	1357.49	20.45
0293-461-49-0000	26363	SANTA ANDREA ST	67	1357.49	20.45
0293-461-50-0000	26369	SANTA ANDREA ST	67	1357.49	20.45
0293-461-51-0000	26375	SANTA ANDREA ST	67	1357.49	20.45

Summary Fields	Value
APN total count:	2,577.00
MAX ASSESSMENT total sum:	553,841.55
CHARGE total sum:	389,139.39

APPENDIX D - RESOLUTIONS

RESOLUTION NO.

A RESOLUTION OF THE CITY COUNCIL OF THE CITY OF LOMA LINDA, COUNTY OF SAN BERNARDINO, CALIFORNIA, INITATING PROCEEDINGS AND ORDERING THE PREPARATION OF AN ENGINEER'S REPORT FOR LANDSCAPE MAINTENANCE DISTRICT NO. 1 FOR FISCAL YEAR 2014/2015

The City Council of the City of Loma Linda ("City"), pursuant to the provisions of the Landscaping and Lighting Act of 1972, being division 15 of the Streets and Highways Code of the State of California ("Act"), desires to initiate proceedings for Loma Linda Landscape Maintenance District No. 1, Annexations Original, and 1 through 73 ("District") and for the levy and collection of assessments within the proposed District for the fiscal year 2014/2015, for the purposes provided therefore in the Act; and

The public interest and convenience require the City to initiate proceedings for the levy of assessments within the District for the fiscal year 2014/2015, for the purposes provided thereof in the Act; and

Section 22622 of the Act requires the City to adopt a resolution generally describing any proposed new improvements or any substantial changes in the existing improvements and ordering the Engineer to prepare and file a report in accordance with Article 4 of the Act.

WHEREAS, the City Council of the City of Loma Linda determined that the public interest, convenience and necessity required the installation and planting of landscape materials and the installation and construction of an irrigation system and other facilities set forth in Section 22525 of the Streets and Highways Code, State of California, and the maintenance thereof within the incorporated boundaries of the City of Loma Linda as shown on the attached map; and

WHEREAS, Willdan Financial Services, 27368 Via Industria, Suite 110, Temecula California, 92590, was appointed "Engineer of Work" with all provisions of Division 15 applicable to the Engineer applied to said "Engineer of Work"; and

WHEREAS, Section 22622 requires that an Engineer's Report be prepared and filed annually, outlining the assessments to be levied against the properties within the assessment district; and

WHEREAS, the City Council has determined that commercial and some multi-family residential properties could provide their own landscape maintenance to standards acceptable to the City; and

WHEREAS, Annexations 51 through 73 have approved for a CPI factor to be included on their assessments; and

WHEREAS, Proposition 218, Right to Vote on Taxes Act, was approved by the voters on November 5, 1996, added Articles XIIIC and XIIID to the California Constitution which exempts any assessments imposed when persons owning all of the parcels subject to the assessment agreed to being included in the District and subject to the assessment at the time the assessment is initially imposed; and

WHEREAS, each and every property owner comprising all of the parcels within the District was conditioned to install landscape improvements and agreed to their parcels being included in the District when the assessments were initially imposed;

NOW, THEREFORE, BE IT RESOLVED by the City Council of the City of Loma Linda that

1. The Engineer of Work is ordered to prepare the report for fiscal year 2014/2015 in accordance with Article 4, Division 15, of the Streets and Highways Code, "Landscaping and Lighting Act of 1972" of the State of California, to reflect the benefit determination outlined above; and

2. The landscaping maximum assessments for fiscal year 2014/2015 are not increased over those imposed for fiscal year 2013/2014 with the exception of Annexations 51 through 73 by a CPI factor; and

3. The formula used to annually adjust the maximum assessment rate for this District is based on the annual percentage change in the Consumer Price Index (CPI) for All Urban Consumers for Los Angeles-Riverside-Orange Counties. Typically the percentage change is based on the change from March of the previous year to March of the current year, but may be based on a similar time period if the March percentage change is not available when the Preliminary Engineer's Report is prepared. The adjusted maximum assessment rate for the Annexations listed in Item # 2 above for fiscal year 2014/2015 has been increased by 1.04% over the previous fiscal year based on the percentage change in CPI from March 2013 to March 2014.

4. Notices and Assessment Ballots are not required if assessments are not increased above the approved maximum assessment other than for the amount of the current CPI.

APPROVED, ADOPTED AND SIGNED this 13th day of May 2014 by the following vote:

Ayes:
Noes:
Abstain:
Absent:

Rhodes Rigsby, Mayor

ATTEST:

Pamela Byrnes-O'Camb, City Clerk

RESOLUTION NO.

A RESOLUTION OF THE CITY COUNCIL OF THE CITY OF LOMA LINDA, COUNTY OF SAN BERNARDINO, PRELIMINARILY APPROVING ENGINEER'S REPORT FOR FISCAL YEAR 2014/2015 FOR LANDSCAPE MAINTENANCE DISTRICT NO. 1

The City Council of the City of Loma Linda (the "City"), pursuant to the provisions of the Landscaping and Lighting Act of 1972, being division 15 of the Streets and Highways Code of the State of California (the "Act"), has ordered the preparation of an Engineer's Report and has filed said Report titled "Loma Linda Landscape Maintenance District No. 1, Annexations Original and 1 through 73" (the "District") and has initiated proceedings for the levy and collection of assessments within the proposed District for the fiscal year 2014/2015, for the purposes provided therefore in the Act; and

WHEREAS, on the 13th day of May 2014, the City Council did adopt its Resolution No. _____ directing the Engineer of Work to make and file with the City Clerk of said City a report in writing as required by the Landscaping and Lighting Act of 1972 for fiscal year 2014/2015; and

WHEREAS, said Engineer of Work has made and filed with the City Clerk of said City a report in writing as called for in said Resolution and under and pursuant to said Act, which report has been presented to this Council for consideration; and

WHEREAS, said Council has duly considered said report and each and every part thereof, and finds that each and every part of said report is sufficient, and that said report, nor any part thereof, requires or should be modified in any respect; and

NOW, THEREFORE, BE IT RESOLVED by the City Council of the City of Loma Linda that:

1. The Engineer's estimate of the itemized costs and expenses of said work and of the incidental expenses in connection therewith, contained in said report be, and each of them is hereby, preliminarily approved.

2. The diagrams showing the Assessment District referred to and described in said report, the boundaries of the subdivision of land within said Assessment District, as the same existed at the time of passage of said Resolution are hereby preliminarily approved.

3. The proposed assessments upon the subdivisions of land in said Assessment District is in proportion to the estimated special benefit to be received by said subdivisions, respectively, from said work and of the incidental expenses thereof, as contained in said report are hereby preliminarily approved.

4. Said report shall stand as the Engineer's Report for the purposes of all subsequent proceedings, and pursuant to the proposed district.

PASSED, APPROVED AND ADOPTED this 13th day of May 2014 by the following vote:

Ayes:
Noes:
Abstain:
Absent:

_____
Rhodes Rigsby, Mayor

ATTEST:

_____
Pamela Byrnes-O'Camb, City Clerk

RESOLUTION NO.

A RESOLUTION OF THE CITY COUNCIL OF THE CITY OF LOMA LINDA, COUNTY OF SAN BERNARDINO, CALIFORNIA DECLARING ITS INTENTION TO LEVY AND COLLECT ASSESSMENTS FOR FISCAL YEAR 2014/2015 IN LANDSCAPE MAINTENANCE DISTRICT NO. 1, AN ASSESSMENT DISTRICT; DECLARING THE WORK TO BE OF MORE SPECIAL THAN GENERAL PUBLIC BENEFIT; SPECIFYING THE EXTERIOR BOUNDARIES OF THE AREAS WITHIN LANDSCAPE MAINTENANCE DISTRICT NO. 1 TO BE ASSESSED THE COST AND EXPENSE THEREOF; DESIGNATING SAID DISTRICT AS LANDSCAPE MAINTENANCE DISTRICT NO. 1, DETERMINING THAT THESE PROCEEDINGS SHALL BE TAKEN PURSUANT TO THE LANDSCAPING AND LIGHTING ACT OF 1972; AND OFFERING A TIME AND PLACE FOR THE PUBLIC HEARING

The City Council of the City of Loma Linda (the "City") pursuant to the provisions of the Landscaping and Lighting Act of 1972, being Division 15 of the Streets and Highways Code of the State of California, does resolve as follows:

WHEREAS, that the public interest and convenience requires and it is the intention of the City Council of the City of Loma Linda, California, to order the following work be done:

1. Maintenance and servicing of facilities and landscaping as authorized by Section 22525 of the Streets and Highways Code.

2. Any and all work and materials appurtenant thereto or which are necessary or convenient for the maintenance and servicing thereof; and

WHEREAS, the foregoing described work is to be located within the right-of-way and easements along existing streets which have heretofore been maintained by the District throughout the City of Loma Linda, more particularly described on maps which are on file in the City Clerk's Office entitled, "Landscape Maintenance District No. 1"; and

WHEREAS, that the contemplated work, in the opinion of said City Council, is of more than special than general public benefit, and the said City Council hereby makes the expense of the said work chargeable upon a district, which said district is more particularly described on maps which are on file in the City Clerk's Office entitled, "Landscape Maintenance District No 1"; and

WHEREAS, the City Council of said City by Resolution No._____ has approved the report of the Engineer of Work, which report indicates the amount of the proposed assessment, the district boundary, including the annexation territories, detailed description of improvements, and the method of assessment. The report titled "Engineer's Report, Landscape Maintenance District No. 1, Annexations Original and 1 through 73, fiscal year 2014/2015" is on file in the Office of the City Clerk of said City, and was prepared for fiscal year 2014/2015 in accordance with the Landscaping and Lighting Act of 1972. Reference to said report is hereby made for all particulars for the amount and extent of the assessments and for the extent of the work; and

WHEREAS, the current assessment rate is adequate to maintain the current facilities; and

WHEREAS, in order to maintain the facilities at a standard acceptable to the City, the assessments within the District will need to be levied for fiscal year 2014/2015; and

WHEREAS, Proposition 218, the Right to Vote On taxes Act does hereby require that if the assessment rate is to be increased, a notice of the proposed assessment along with a ballot shall be mailed to all owners of identified parcels within the District, and that the agency shall conduct a public hearing not less than 45 days after the mailing of said notice; and

WHEREAS, the maximum assessments for fiscal year 2014/2015 are not proposed to be increased above the approved Consumer Price Index (CPI) for Annexations 51 through 73; and

WHEREAS, the formula used to annually adjust the maximum assessment rate for this District is based on the annual percentage change in the Consumer Price Index (CPI) for All Urban Consumers for Los Angeles-Riverside-Orange Counties. Typically the percentage change is based on the change from March of the previous year to March of the current year, but may be based on a similar time period if the March percentage change is not available when the Preliminary Engineer's Report is prepared. The adjusted maximum assessment rate for fiscal year 2014/2015 has been increased by 1.04% over the previous fiscal year based on the percentage change in CPI from March 2013 to March 2014.

WHEREAS, notices and Assessment Ballots are not required if assessments are not increased above the approved maximum assessment other than for the amount of the current CPI; and

WHEREAS, the assessment shall be collected at the time and in the same manner as County taxes are collected. The Engineer of Work shall file a report annually with the City Council of said City and said Council will annually conduct a hearing upon said report, at which time assessments for the next fiscal year will be determined; and

WHEREAS, all the work herein proposed shall be done and carried through in pursuance of an act of the legislature of the State of California designated the Landscaping and Lighting Act of 1972, being Division 15 of the Streets and Highways Code of the State of California; and

WHEREAS, published notice shall be made pursuant to Section 6061 of the Government Code. The publication of notice of hearing shall be completed at least 10 days prior to the date of hearing; and

NOW THEREFORE, BE IT RESOLVED by the City Council of the City of Loma Linda that:

1. Notice is hereby given that on the 10th day of June 2014 at the hour of 7:00 p.m., or as soon thereafter as possible, in the City Council Chamber at 25541 Barton Road, in the City of Loma Linda, any and all persons having any objections to the work, annexations, or extent of the assessment district, may appear and show cause why said work should not be done or carried out in accordance with this Resolution of Intention. The City Council will consider all oral and written protests; and

2. The City Clerk shall certify to the adoption of this Resolution.

APPROVED, PASSED AND ADOPTED this 13th day of May 2014 by the following vote:

Ayes:
Noes:
Abstain:
Absent:

_____
Rhodes Rigsby, Mayor

ATTEST:

_____
Pamela Byrnes-O'Camb, City Clerk

City of Loma Linda Official Report

Rhodes Rigsby, Mayor
Ovidiu Popescu, Mayor pro tempore
Ronald Dailey, Councilman
Phillip Dupper, Councilman
John Lenart, Councilman

Approved/Continued/Denied By City Council Date _____

COUNCIL AGENDA: May 13, 2014

TO: City Council

FROM: T. Jarb Thaipejr, City Manager/Public Works Director T.J.T.

SUBJECT: STREET LIGHT BENEFIT ASSESSMENT DISTRICT NO. 1 FISCAL YEAR 14-15 ANNUAL REPORT

RECOMMENDATION

It is recommended that the City Council approve:

1. Council Bill #R-2014-19 – Ordering preparation of the Annual Report
2. Council Bill #R-2014-20 – Preliminarily approving the Annual Report; and
3. Council Bill #R-2014-21 – Setting the public hearing regarding the annual assessments for June 10, 2014

BACKGROUND

The City of Loma Linda annually levies and collects special assessments in order to provide and maintain the improvements within the Loma Linda Street Light Benefit Assessment District No.1. The District has been formed and annual assessments are established pursuant to the *Landscape and Lighting Act of 1972, Part 2 of Division 15 of the California Streets and Highways Code* and Article XIIID of the California Constitution.

ANALYSIS

The Annual Report has been submitted by Willdan Financial Services, the Assessment Engineer. The total assessment for FY 14-15 will be $342,850. Expenditures for FY 14-15 are estimated to be $395,700. At the end of FY 13-14, the Street Light Assessment fund will have a surplus balance; therefore, it is expected to cover the expenses for FY 14-15. The City will continue to upgrade the street lights with LED lights, which will provide a cost savings to the City.

FINANCIAL IMPACT

Funding from Account No. 72-5100-1820, Professional Services.

I:\Public Works Admin\Staff Reports\Street Light Assessment Dist\FY 14-15 Street Light Report Order.doc

City of Loma Linda

Street Light Benefit Assessment District No. 1

2014/2015 Engineer's Annual Levy Report

Intent Meeting: May 13, 2014
Public Hearing: June 10, 2014

27368 Via Industria, Suite 110
Temecula, California 92590
T. 951.587.3500 800.755.6864
F. 951.587.3510 888.326.6864

www.willdan.com/financial

WILLDAN Financial Services

AFFIDAVIT FOR THE ENGINEER'S ANNUAL LEVY REPORT

Street Light Benefit Assessment District No. 1

City of Loma Linda

San Bernardino County, State of California

This Report describes the Street Light Benefit Assessment District No. 1 and subsequent annexations (the "District") and services therein including the improvements, budgets, parcels and assessments to be levied for Fiscal Year 2014/2015, as they existed at the time of the passage of the Resolution of Intention. Reference is hereby made to the San Bernardino County Assessor's maps for a detailed description of the lines and dimensions of parcels within the District. The undersigned respectfully submits the enclosed Report as directed by the City Council.

Dated this 29th day of April, 2014.

Willdan Financial Services
Assessment Engineer
On Behalf of the City of Loma Linda

By: _____

Jose Ometeotl, Project Manager
District Administration Services

By: Richard Kopecky

Richard Kopecky
R. C. E. # 16742

REGISTERED PROFESSIONAL ENGINEER
RICHARD L. KOPECKY
C 16742
EXP 6-30-15
CIVIL
STATE OF CALIFORNIA

TABLE OF CONTENTS

I. OVERVIEW **1**

A. INTRODUCTION **1**
B. COMPLIANCE WITH CURRENT LEGISLATION **1**

II. DESCRIPTION OF THE DISTRICT **2**

A. BOUNDARIES OF THE DISTRICT **2**
B. IMPROVEMENTS AUTHORIZED BY THE 1972 ACT **2**
C. DESCRIPTION OF THE DISTRICT IMPROVEMENTS AND SERVICES **4**

III. METHOD OF APPORTIONMENT **4**

A. GENERAL **4**
B. BENEFIT ANALYSIS **5**
C. METHODOLOGY **5**

IV. DISTRICT BUDGETS **6**

A. ESTIMATED MAINTENANCE AND SERVICING COSTS **6**
B. DESCRIPTION OF BUDGET ITEMS **7**
C. ASSESSMENT CALCULATIONS **10**

APPENDIX A – DISTRICT BOUNDARY MAP **A-1**

APPENDIX B - FISCAL YEAR 2014/2015 ASSESSMENT ROLL **B-1**

APPENDIX C – RESOLUTIONS **C-1**

I. OVERVIEW

A. INTRODUCTION

The City of Loma Linda ("City") annually levies and collects special assessments in order to provide and maintain the improvements within the Loma Linda Street Light Benefit Assessment District No. 1 ("District"). The District has been formed and annual assessments are established pursuant to the Landscape and Lighting Act of 1972, Part 2 of Division 15 of the California Streets and Highways Code (the "1972 Act") and the California Constitution Article XIIID ("Article XIIID").

The Engineer's Annual Levy Report ("Report") describes the District, any changes to the District, and the proposed assessments for Fiscal Year 2014/2015. For the purposes of this Report, the word "parcel" refers to an individual property assigned its own Assessor's Parcel Number ("APN") by the County of San Bernardino ("County") Assessor's Office. The County Auditor/Controller uses APNs and specific Fund Numbers to identify properties on the tax roll assessed for special district benefit assessments. The proposed assessments are based on the historical and estimated costs to maintain the improvements that provide special benefit to properties within the District. The improvements within the District and the corresponding costs that make up the annual levy and that are budgeted and assessed to the District include budgeted expenditures, deficits, surpluses, revenues, and reserves. Each parcel is assessed proportionately for only those improvements provided and for which the parcel receives special benefit.

Following review of the Report and consideration of public comments and written protests at a noticed public hearing, the City Council may order amendments to the Report or approve the Report as submitted. Following approval of the Report, the Council may order the levy and collection of assessments for Fiscal Year 2014/2015 pursuant to the 1972 Act. In such case, the assessment information will be submitted to the County Auditor/Controller and included on the property tax roll for each benefiting parcel for Fiscal Year 2014/2015.

B. COMPLIANCE WITH CURRENT LEGISLATION

On November 5, 1996, California voters approved Proposition 218. This Constitutional amendment was the latest in a series of initiatives altering the revenue-raising discretion of California's local agencies. The provisions of Proposition 218 are set forth in the California Constitution Articles XIIIC and XIIID.

In Article XIIID Section 2 (b), "Assessments" are defined as:

> "*…any levy or charge upon real property by an agency for a special benefit conferred upon the real property. 'Assessment' includes, but is not limited to, 'special assessment,' 'benefit assessment,' 'maintenance assessment,' and 'special assessment tax.'*"

Street lights and traffic signals are installed on and for street purposes and are maintained and serviced to allow the street to perform to the standards it was designed. Assessments for the maintenance and servicing of streets include street lights and traffic signals, and pursuant to the provisions of Article XIIID Section 5(a), existing assessments for street maintenance are exempt from the procedural requirements of Article XIIID Section 4 until such time that the assessments are increased.

It is the understanding of the Assessment Engineer that the assessments were to fund a degree of maintenance and servicing, which can fluctuate from year to year. As long as the maximum assessment for any prior year is not exceeded in future years, assessment balloting is not required.

II. DESCRIPTION OF THE DISTRICT

A. BOUNDARIES OF THE DISTRICT

The boundaries of the District are coterminous with the City as shown on the map entitled, "Diagram Street Light Benefit Assessment District No. 1, City of Loma Linda, California" which is on file in the Office of the City Clerk, City of Loma Linda, California.

B. IMPROVEMENTS AUTHORIZED BY THE 1972 ACT

As applicable or may be applicable to this proposed District, the 1972 Act defines improvements to mean one or any combination of the following:

- The installation or planting of landscaping.
- The installation or construction of statuary, fountains, and other ornamental structures and facilities.
- The installation or construction of public lighting facilities.
- The installation or construction of any facilities which are appurtenant to any of the foregoing or which are necessary or convenient for the

maintenance or servicing thereof, including, but not limited to, grading, clearing, removal of debris, the installation or construction of curbs, gutters, walls, sidewalks, or paving, or water, irrigation, drainage, or electrical facilities.

- The maintenance or servicing, or both, of any of the foregoing.
- The acquisition of any existing improvement otherwise authorized pursuant to this section.

Incidental expenses associated with the improvements including, but not limited to:

- The cost of preparation of the report, including plans, specifications, estimates, diagram, and assessment;
- The costs of printing, advertising, and the publishing, posting and mailing of notices;
- Compensation payable to the County for collection of assessments;
- Compensation of any engineer or attorney employed to render services;
- Any other expenses incidental to the construction, installation, or maintenance and servicing of the improvements;
- Any expenses incidental to the issuance of bonds or notes pursuant to Section 22662.5.
- Costs associated with any elections held for the approval of a new or increased assessment.

The 1972 Act defines "Maintain" or "maintenance" to mean furnishing of services and materials for the ordinary and usual maintenance, operation, and servicing of any improvement, including:

- Repair, removal, or replacement of all or any part of any improvement.
- Providing for the life, growth, health, and beauty of landscaping, including cultivation, irrigation, trimming, spraying, fertilizing, or treating for disease or injury.
- The removal of trimmings, rubbish, debris, and other solid waste.
- The cleaning, sandblasting, and painting of walls and other improvements to remove or cover graffiti.

C. DESCRIPTION OF THE DISTRICT IMPROVEMENTS AND SERVICES

The improvements in the District are for maintenance and servicing of street lights, traffic signals and intersection lighting. They are an integral part of the entire street, the same as curb, gutters, pavement, signage and striping. Taken as a group, they are the elements that provide a safe route for motorists.

Street lights and traffic signals are installed to make streets safer. The traffic signals assign the right-of-way for motorists. Street lights are installed to provide better visibility for drivers. One hundred (100) percent of the illumination from the lights is directed to the street, ninety (90) percent on the street side of the curb and ten (10) percent behind the curb. The spacing of the lights is based on the speed of the vehicles and the natural ability of the motorists' eyes to adjust to lighter and darker areas.

The existing street light and traffic signal improvements are owned either by the Southern California Edison Company, the State of California Department of Transportation, or the City. Facilities owned by either the Southern California Edison Company or the State of California Department of Transportation were constructed in accordance with plans and specifications on file with the respective owners. Facilities constructed for or by the City are on file in the City offices. Reference is hereby made to said plans and specifications and they are by reference made a part of this report to the same extent as if said plans and specifications were attached hereto.

Although the 1972 Act allows for the construction of improvements and the assignment of the benefit assessments associated therewith, it is not anticipated that any new improvements will be installed nor benefit assessments made for the installation of improvements for Fiscal Year 2014/2015.

III. METHOD OF APPORTIONMENT

A. GENERAL

Pursuant to the 1972 Act and the provisions of the California Constitution, the costs of the District are apportioned by a formula or method that fairly distributes the net amount to be assessed among all assessable parcels in proportion to the special benefit to be received by each such parcel from the improvements. Article XIIID requires that a parcel's assessment may not exceed the reasonable cost of the proportional special benefit conferred on that parcel. Article XIIID also requires the agency to separate the general benefit from special benefit and that only special benefit is assessable.

Each parcel within the District receives special benefit from the improvements due to the close proximity of the lighting improvements to each parcel. The proposed assessments for Fiscal Year 2014/2015 are at the same rate as in the

prior Fiscal Year 2013/2014. Since the assessments are not new or increased, and are for street lights, they are currently exempt from the procedures and approval process of Article XIIID.

The cost to provide maintenance and servicing of the improvements within the District is fairly and equitably distributed among each assessable parcel based upon the estimated special benefit received by each parcel.

B. BENEFIT ANALYSIS

The City Council, in determining the necessity of forming the District, took into account the increasing cost of providing services to the residents, businesses, and properties located within the City. The benefits of street lighting conferred upon the property within the District include the convenience, safety, and security of property, improvements and goods. Specifically:

1. Enhanced deterrence of crime and the aid to police protection.
2. Increased nighttime safety on streets through enhanced visibility.
3. Improved sense of security and safety for pedestrians, motorists and property owners.
4. Improved ingress and egress to property.
5. Reduced vandalism, other criminal acts and damage to improvements or property.
6. Reduced personal property loss.

The preceding special benefits contribute to a special enhancement and desirability of each of the assessed parcels within the District.

C. METHODOLOGY

Assessments proposed for individual lots within the District will be for special benefit received and will be determined based upon four benefit zones.

1. Residential parcels within the urban area having a minimal level of benefit.
2. Residential parcels within the urban area having a higher than minimal level of benefit.
3. Non-Residential land use within the urban area.
4. Rural land use outside the urban area.

The benefit to be received by each zone varies. There are residential properties within the urban area that have fewer street lights than other urban residential areas and thus receive less benefit. There are rural areas that have even fewer residential street lights than even the minimum urban residential areas and thus receive less benefit. The non-residential properties are generally sited along the

major arterial streets and receive a higher level of street lighting and thus receive the highest level of benefit. These same levels of benefit are also reflected in the maintenance and servicing of traffic signals.

The benefit to properties for traffic signals and intersection and highway safety lighting on the City's major streets is a benefit to the parcels within the City. The parcels share equally the cost of the signal and highway safety lights. Thus, the total benefit to each parcel within the District is a combination of the traffic signal and highway safety lighting, plus the various levels of lighting for the residential (minimal), residential (standard), non-residential and rural zones as described above.

Properties within the District have been categorized into one of the four benefit zones. Each property has been given 1 Unit of Benefit subsequent to its categorization. Please refer to Section B “Assessment Calculation” of this report for further particulars on assessments per 1 Unit of Benefit.

For a detailed explanation of the basis for assessing properties for street lights and traffic signals, refer to Section 6, “Assessment Basis,” in the Fiscal Year 1982/1983 Engineer's Report for the District.

The City Council has determined that street lights and traffic signals are an integral part of the quality of life within the City and that the parcels within the City, except publicly and government owned ones, benefit to some degree from these systems.

Railroad, gas, water or electric utility or electric line rights-of-way included within the District will not be assessed for said benefit. In addition, public schools, government agencies, and parcels with no road frontage will not be assessed.

IV. DISTRICT BUDGETS

A. ESTIMATED MAINTENANCE AND SERVICING COSTS

The maintenance and servicing of existing street light and traffic signal facilities is performed by either the Southern California Edison Company, the State of California Department of Transportation or by the City through its own forces or contract personnel. The portion of the street light system owned and operated by the Southern California Edison Company is billed to the City on a monthly flat rate or metered basis. These flat rates or metered amounts vary based upon the type and size of luminaries and actual metered amounts.

A portion of the street lighting system is owned and maintained by the City. Electrical energy is purchased from the Southern California Edison Company at metered locations. Again, as with the Edison-owned lights, there are frequent

increases in the electrical energy costs; however, with the City-owned system, these increases are termed “fuel cost adjustments”.

B. DESCRIPTION OF BUDGET ITEMS

The following is a brief description of the costs associated with the improvements and services funded through the District.

DIRECT COSTS:

Maintenance — Includes regularly scheduled labor and general maintenance cost including wages, salaries, benefits and contract services required to properly maintain and ensure the satisfactory condition of the improvements and appurtenant facilities.

Utilities — The furnishing of water and electricity required for the operation and maintenance of the improvements and facilities.

Capital Repairs / Improvements — This item includes repairs to the improvements and facilities that are not included in the yearly maintenance costs. This may include repair of damaged amenities due to vandalism, storms, etc. Also included may be planned upgrades or replacements of the improvements and equipment that provide a special benefit to the District. Includes materials, supplies, and equipment required to operate, maintain and ensure the satisfactory condition of the improvements and appurtenant facilities.

ADMINISTRATIVE COSTS:

Administration/Operations/Insurance — May include the administrative and professional service costs associated with the coordination of District services and operations including response to public concerns and education, procedures associated with the levy and collection of assessments, the costs of contracting with professionals to provide administrative, legal or engineering services specific to the District, and the cost for the County to collect assessments on the property tax bills.

Professional Services — The cost of contracting with professionals to provide services specific to the levy of assessments and annual administration of the District.

OTHER BUDGET ITEMS:

Credit/Adjustments — If there is a surplus at the end of any fiscal year, it shall be deposited in the District account. If there is a deficit at the end of any fiscal year, the shortfall will be covered by any surplus funds in the District account.

However, if there are no surplus funds in the District account, the shortfall will be made up through a General Fund contribution.

Total Parcels Levied — The total number of parcels within the District that are assessed. Non-assessable lots or parcels include properties that have been determined to receive no special benefits from the improvements and may include land principally encumbered by public or other rights-of-way or easements, common areas, and/or parcels that have restricted use or development potential.

The following information was received from the City's Budget:

Direct Costs	
Maintenance	$106,600
Utilities	165,000
Capital Repairs/Improvements	51,300
Subtotal	**$322,900**
Administrative Costs	
Administration/Operations/Insurance	$65,900
Professional Services	6,900
Subtotal	**$72,800**
Total Direct and Administrative Costs	**$395,700**
Credit/Adjustments	*(52,850)*
Balance to Levy	***$342,850***
Total Parcels Levied	**5,571**

Balance of Surplus/(Deficit) 06/30/2013	$36,019
Assessments FY 2013/2014	342,850
Expenditures FY 2013/2014	(337,730)
Estimated Surplus/(Deficit) 06/30/2014	**41,139**

Proposed Fiscal Year 2014/2015 Budget for Street Lights and Traffic Signals:

For expenditure details, reference is made to the actual budget on file with the City Finance Department.

Anticipated Assessments FY 2014/2015	$342,850
Anticipated Expenditures FY 2014/2015	(395,700)
Anticipated Contribution FY 2014/2015	(52,850)
Estimated Surplus/(Deficit) 06/30/2014	41,139
Grand Total Surplus/(Deficit) 06/30/2015	**$(11,711)**

Proposed FY 2014/2015 Assessment:	$ 342,850

C. ASSESSMENT CALCULATIONS

For detailed assessment calculations, refer to Section 7, “Assessments,” in the Fiscal Year 1982/1983 Engineer's Report for the Street Light Benefit Assessment District No. 1.

The total assessment necessary to maintain and service the street lights and traffic signals in Fiscal Year 2014/2015 is estimated to be $395,700. This cost minus any fund balance credit will be distributed among 5,571 parcels this year. The estimated balance to levy for Fiscal Year 2014/2015 is $342,850.

Summary of Proposed Annual Assessments

Benefit Zones	FY 2014/2015 Assessment Per Units of Benefit	FY 2014/2015 Units of Benefit	FY 2014/2015 Levy Amount [1]
Residential (Surcharge)	$ 56.14	3,891.00	$218,440.74
Residential Condo (Surcharge)	$ 56.14	421.34	23,653.60
Residential (Minimal)	$ 38.00	658.00	25,004.00
Non-Residential	$ 123.17	605.00	74,517.71
Rural	$ 17.88	69.00	1,233.72
Total		**5,644.34**	**$342,849.77**

[1] Variances due to rounding

Per parcel assessments are based on the number of 100 foot increments of front footage that a parcel has within its benefit zone. Developments with private streets, such as condominiums, have assessments based on the number of 100 foot increments of front footage along the perimeter of the development divided by the number of feet within the development. Front footage increments are rounded up to the nearest 100 feet. For example: A parcel with 267 front linear feet within the Residential Surcharge area is assessed 300 ft. / 100 ft. x $56.14 per ft. = $168.42.

Individual assessments for individual parcels within the District are tabulated in Appendix B of this Report.

The City Council will hold a public hearing to consider confirming, or modifying and confirming, the foregoing assessments for Fiscal Year 2014/2015. These assessments, if confirmed, will be transmitted to the San Bernardino County Auditor and recovered through taxes paid by property owners as is required by the 1972 Act.

Slight variances may exist in the District Budget Totals due to rounding.

APPENDIX A – DISTRICT BOUNDARY MAP

The Boundary Diagram for the original district has previously been submitted to the Clerk of the City in the format required under the 1972 Act and is made part of this Report by reference.

The parcel identification, lines and dimensions of each parcel within the District are those lines and dimensions shown on the Assessor Maps of San Bernardino County for the year in which this Report was prepared and is incorporated by reference and made part of this Report.

APPENDIX B - FISCAL YEAR 2014/2015 ASSESSMENT ROLL

Parcel identification, for each lot or parcel within the District, shall be the parcel as shown on the San Bernardino County Assessor Parcel Maps and/or the San Bernardino County Secured Tax Roll for the year in which this Report is prepared.

Non-assessable lots or parcels may include government owned land, public utility owned property, land principally encumbered with public rights-of-way or easements and dedicated common areas. These parcels will not be assessed.

A listing of parcels within the District, along with the proposed assessment amounts, has been submitted to the City Clerk and is attached herein.

Upon approval of the Engineer's Annual Levy Report, and confirmation of the assessments, the assessment information will be submitted to the County Auditor/Controller, and included on the property tax roll in Fiscal Year 2014/2015. If the parcels or assessment numbers within the District and referenced in this Report, are re-numbered, re-apportioned or changed by the County Assessor's Office after approval of the Report, the new parcel or assessment numbers with the appropriate assessment amount will be submitted to the County Auditor/Controller. If the parcel change made by the County includes a parcel split, parcel merger or tax status change, the assessment amount submitted on the new parcels or assessment numbers will be based on the method of apportionment and levy amount approved in this Report by the City Council.

City of Loma Linda
Street Light Benefit Assessment District No. 1
Appendix B - Fiscal Year 2014/2015
Assessment Roll (Sorted by APN)

APN	SITUS ADDRESS	LAND USE CODE	EBU	CHARGE
0281-091-22-0000	24800 E REDLANDS BLVD	NR	1.00	$123.17
0281-091-23-0000	E REDLANDS BLVD	NR	1.00	123.17
0281-091-24-0000	24756 E REDLANDS BLVD	NR	1.00	123.17
0281-091-25-0000	E REDLANDS BLVD	NR	1.00	123.17
0281-091-28-0000	24716 E REDLANDS BLVD	NR	1.00	123.17
0281-091-31-0000	24893 E REDLANDS BLVD	NR	1.00	123.17
0281-091-32-0000	24816 E REDLANDS BLVD	NR	2.00	246.34
0281-091-34-0000	24732 E REDLANDS BLVD	NR	1.00	123.17
0281-091-40-0000	24818 REDLANDS BLVD	NR	1.00	123.17
0281-091-41-0000	24850 E REDLANDS BLVD	NR	1.00	123.17
0281-091-42-0000	24866 E REDLANDS BLVD	NR	1.00	123.17
0281-162-09-0000	25252 REDLANDS BLVD	NR	1.00	123.17
0281-162-10-0000	25244 REDLANDS BLVD	NR	1.00	123.17
0281-162-22-0000	24990 W REDLANDS BLVD	NR	3.00	369.51
0281-162-24-0000	24910 E REDLANDS BLVD	NR	1.00	123.17
0281-162-26-0000	24950 REDLANDS BLVD	NR	2.00	246.34
0281-162-32-0000	10412 RICHARDSON ST	NR	1.00	123.17
0281-162-33-0000	25258 REDLANDS BLVD	NR	1.00	123.17
0281-162-34-0000	E REDLANDS BLVD	NR	2.00	246.34
0281-162-37-0000	REDLANDS BLVD	NR	1.00	123.17
0281-162-38-0000	RICHARDSON ST	NR	1.00	123.17
0281-162-40-0000	10368 RICHARDSON ST	NR	1.00	123.17
0281-241-04-0000	25300 REDLANDS BLVD	NR	6.00	739.02
0281-241-08-0000	25500 RICHARDSON ST	NR	2.00	246.34
0281-241-09-0000	25500 REDLANDS BLVD	NR	6.00	739.02
0281-242-12-0000	10342 MT VIEW AVE	RS	1.00	56.14
0281-242-19-0000	25526 REDLANDS BLVD	NR	1.00	123.17
0281-242-20-0000	25526 REDLANDS BLVD	RS	1.00	56.14
0281-242-31-0000	25630 W REDLANDS BLVD	NR	1.00	123.17
0281-242-32-0000	25670 W REDLANDS BLVD	NR	5.00	615.85
0281-242-33-0000	10460 MOUNTAIN VIEW AVE	NR	3.00	369.51
0281-251-01-0000	10358 MOUNTAIN VIEW AVE	RS	1.00	56.14
0281-251-02-0000	25678 ROSEWOOD DR	RS	1.00	56.14
0281-251-03-0000	25670 ROSEWOOD DR	RS	1.00	56.14
0281-251-04-0000	25660 ROSEWOOD DR	RS	1.00	56.14
0281-251-05-0000	25652 ROSEWOOD DR	RS	1.00	56.14
0281-251-06-0000	25642 ROSEWOOD DR	RS	1.00	56.14
0281-251-07-0000	25636 ROSEWOOD DR	RS	1.00	56.14
0281-251-08-0000	25626 ROSEWOOD DR	RS	1.00	56.14
0281-252-01-0000	25635 ROSEWOOD DR	RS	1.00	56.14
0281-252-02-0000	10386 SPADE DR	RS	1.00	56.14
0281-252-03-0000	10396 SPADE DR	RS	1.00	56.14
0281-252-04-0000	10406 SPADE DR	RS	1.00	56.14
0281-252-05-0000	10414 SPADE DR	RS	1.00	56.14
0281-252-06-0000	10424 SPADE DR	RS	1.00	56.14
0281-252-07-0000	25636 SUN AVE	RS	1.00	56.14
0281-253-01-0000	25660 SUN AVE	RS	1.00	56.14
0281-253-02-0000	10423 SPADE DR	RS	1.00	56.14
0281-253-03-0000	10413 SPADE DR	RS	1.00	56.14
0281-253-04-0000	10403 SPADE DR	RS	1.00	56.14
0281-253-05-0000	10395 SPADE DR	RS	1.00	56.14
0281-253-06-0000	10385 SPADE DR	RS	1.00	56.14
0281-253-07-0000	25659 ROSEWOOD DR	RS	1.00	56.14
0281-253-08-0000	25685 MOUNTAIN VIEW AVE	RS	1.00	56.14
0281-253-09-0000	10388 MOUNTAIN VIEW AVE	RS	1.00	56.14
0281-253-10-0000	10396 MOUNTAIN VIEW AVE	RS	1.00	56.14
0281-253-11-0000	10404 MOUNTAIN VIEW AVE	RS	1.00	56.14
0281-253-12-0000	10414 MOUNTAIN VIEW AVE	RS	1.00	56.14
0281-253-13-0000	10422 MOUNTAIN VIEW AVE	RS	1.00	56.14
0281-253-14-0000	25682 SUN AVE	RS	1.00	56.14
0281-254-01-0000	25625 SUN AVE	RS	1.00	56.14
0281-254-02-0000	25635 SUN AVE	RS	1.00	56.14
0281-254-03-0000	25643 SUN AVE	RS	1.00	56.14
0281-254-04-0000	25653 SUN AVE	RS	1.00	56.14
0281-254-05-0000	25659 SUN AVE	RS	1.00	56.14
0281-254-06-0000	25669 SUN AVE	RS	1.00	56.14
0281-331-01-0000	24530 E REDLANDS BLVD	NR	1.00	123.17
0281-331-02-0000	24532 E REDLANDS BLVD	NR	1.00	123.17
0281-331-03-0000	24538 E REDLANDS BLVD	NR	1.00	123.17
0281-331-04-0000	24540 E REDLANDS BLVD	NR	1.00	123.17
0281-331-05-0000	24546 E REDLANDS BLVD	NR	1.00	123.17
0281-331-06-0000	24548 E REDLANDS BLVD	NR	1.00	123.17
0281-331-07-0000	24554 E REDLANDS BLVD	NR	1.00	123.17
0281-331-08-0000	24556 E REDLANDS BLVD	NR	1.00	123.17
0281-331-09-0000	24562 E REDLANDS BLVD	NR	1.00	123.17
0281-331-10-0000	24564 E REDLANDS BLVD	NR	1.00	123.17
0281-331-11-0000	24574 E REDLANDS BLVD	NR	1.00	123.17
0281-331-12-0000	24576 E REDLANDS BLVD	NR	1.00	123.17
0281-331-13-0000	24586 E REDLANDS BLVD	NR	1.00	123.17
0281-331-14-0000	24588 E REDLANDS BLVD	NR	1.00	123.17

City of Loma Linda
Street Light Benefit Assessment District No. 1
Appendix B - Fiscal Year 2014/2015
Assessment Roll (Sorted by APN)

APN	SITUS ADDRESS	LAND USE CODE	EBU	CHARGE
0281-331-15-0000	24630 E REDLANDS BLVD	NR	1.00	123.17
0281-331-16-0000	24632 E REDLANDS BLVD	NR	1.00	123.17
0281-331-17-0000	24638 E REDLANDS BLVD	NR	1.00	123.17
0281-331-18-0000	24640 E REDLANDS BLVD	NR	1.00	123.17
0281-331-19-0000	24646 E REDLANDS BLVD	NR	1.00	123.17
0281-331-20-0000	24648 E REDLANDS BLVD	NR	1.00	123.17
0281-331-21-0000	24654 E REDLANDS BLVD	NR	1.00	123.17
0281-331-22-0000	24656 E REDLANDS BLVD	NR	1.00	123.17
0281-331-23-0000	24662 E REDLANDS BLVD	NR	1.00	123.17
0281-331-24-0000	24664 E REDLANDS BLVD	NR	1.00	123.17
0281-331-25-0000	24674 E REDLANDS BLVD	NR	1.00	123.17
0281-331-26-0000	24676 E REDLANDS BLVD	NR	1.00	123.17
0281-331-27-0000	24686 E REDLANDS BLVD	NR	1.00	123.17
0281-331-28-0000	24688 E REDLANDS BLVD	NR	1.00	123.17
0281-381-03-0000	25050 REDLANDS BLVD	NR	3.00	369.51
0281-381-07-0000	25072 REDLANDS BLVD	NR	2.00	246.34
0281-381-12-0000	REDLANDS BLVD	NR	2.00	246.34
0281-381-13-0000	REDLANDS BLVD	NR	4.00	492.68
0283-062-01-0000	24519 REDLANDS BLVD	NR	1.00	123.17
0283-062-05-0000	24583 E REDLANDS BLVD	NR	1.00	123.17
0283-062-06-0000	24601 W REDLANDS BLVD	NR	1.00	123.17
0283-062-07-0000	REDLANDS BLVD	NR	2.00	246.34
0283-062-08-0000	REDLANDS BLVD	NR	2.00	246.34
0283-062-17-0000	24821 REDLANDS BLVD	NR	1.00	123.17
0283-062-18-0000	NO SITUS AVAILABLE	NR	1.00	123.17
0283-062-19-0000	24831 REDLANDS BLVD	NR	1.00	123.17
0283-062-20-0000	24849 REDLANDS BLVD	NR	1.00	123.17
0283-062-21-0000	NO SITUS AVAILABLE	NR	1.00	123.17
0283-062-22-0000	24871 REDLANDS BLVD	NR	1.00	123.17
0283-062-23-0000	24891 REDLANDS BLVD	NR	1.00	123.17
0283-062-24-0000	10540 ANDERSON ST	NR	1.00	123.17
0283-062-25-0000	NO SITUS AVAILABLE	NR	1.00	123.17
0283-062-26-0000	NO SITUS AVAILABLE	NR	1.00	123.17
0283-062-40-0000	24769 E REDLANDS BLVD	NR	5.00	615.85
0283-062-44-0000	24541 REDLANDS BLVD	NR	1.00	123.17
0283-062-45-0000	24561 REDLANDS BLVD	NR	1.00	123.17
0283-062-46-0000	10730 ANDERSON ST	NR	1.00	123.17
0283-062-48-0000	24797 REDLAND	NR	1.00	123.17
0283-062-50-0000	10656 ANDERSON ST	NR	8.00	985.36
0283-062-53-0000	24809 REDLANDS BLVD	NR	1.00	123.17
0283-062-54-0000	24779 REDLANDS BLVD	NR	2.00	246.34
0283-071-25-0000	24704 ALAMITO DR	RM	1.00	38.00
0283-071-26-0000	10904 EVANS ST	RM	1.00	38.00
0283-071-27-0000	10886 EVANS ST	RM	1.00	38.00
0283-071-29-0000	NO SITUS AVAILABLE	NR	4.00	492.68
0283-071-30-0000	10840 ANDERSON ST	NR	1.00	123.17
0283-071-33-0000	24676 ALAMITOS DR	RM	1.00	38.00
0283-071-34-0000	24650 ALAMITOS DR	RM	1.00	38.00
0283-071-40-0000	NO SITUS AVAILABLE	NR	2.00	246.34
0283-071-42-0000	NO SITUS AVAILABLE	NR	3.00	369.51
0283-071-47-0000	24760 STEWART ST	NR	7.00	862.19
0283-071-50-0000	10970 ANDERSON ST	NR	3.00	369.51
0283-082-01-0000	24913 REDLANDS BLVD	NR	1.00	123.17
0283-082-02-0000	24927 REDLANDS BLVD	NR	1.00	123.17
0283-082-03-0000	10535 ANDERSON ST	NR	1.00	123.17
0283-082-04-0000	10559 S ANDERSON ST	NR	1.00	123.17
0283-082-05-0000	10559 S ANDERSON ST	NR	1.00	123.17
0283-082-06-0000	24928 E COURT ST	RM	1.00	38.00
0283-082-07-0000	24936 E COURT ST	RM	1.00	38.00
0283-082-08-0000	24946 COURT ST	RM	1.00	38.00
0283-082-09-0000	24952 COURT ST	RM	1.00	38.00
0283-082-10-0000	24956 COURT ST	RM	1.00	38.00
0283-082-11-0000	24966 COURT ST	RM	1.00	38.00
0283-082-12-0000	24982 COURT ST	RM	1.00	38.00
0283-082-13-0000	24988 COURT ST	RM	1.00	38.00
0283-082-14-0000	24996 COURT ST	RM	1.00	38.00
0283-082-17-0000	25008 COURT ST	RM	1.00	38.00
0283-082-18-0000	25026 COURT ST	RM	1.00	38.00
0283-082-21-0000	25050 COURT ST	RM	1.00	38.00
0283-082-22-0000	25064 COURT ST	RM	1.00	38.00
0283-082-23-0000	25084 COURT ST	RM	1.00	38.00
0283-082-24-0000	25098 COURT ST	RM	1.00	38.00
0283-082-31-0000	25087 REDLANDS BLVD	NR	1.00	123.17
0283-082-37-0000	25041 REDLANDS BLVD	NR	1.00	123.17
0283-082-40-0000	25025 REDLANDS BLVD	NR	1.00	123.17
0283-082-41-0000	25015 REDLANDS BLVD	NR	1.00	123.17
0283-082-42-0000	24997 REDLANDS BLVD	NR	1.00	123.17
0283-082-43-0000	24965 REDLANDS BLVD	NR	1.00	123.17
0283-082-44-0000	24955 REDLANDS BLVD	NR	1.00	123.17

City of Loma Linda
Street Light Benefit Assessment District No. 1
Appendix B - Fiscal Year 2014/2015
Assessment Roll (Sorted by APN)

APN	SITUS ADDRESS	LAND USE CODE	EBU	CHARGE
0283-082-45-0000	25069 W REDLANDS BLVD	NR	1.00	123.17
0283-082-46-0000	25051 W REDLANDS BLVD	NR	1.00	123.17
0283-082-47-0000	25004 COURT ST	RM	1.00	38.00
0283-082-50-0000	25034 COURT	RM	1.00	38.00
0283-082-52-0000	25091 REDLANDS BLVD	NR	2.00	246.34
0283-092-01-0000	10615 ANDERSON ST	RM	1.00	38.00
0283-092-04-0000	24939 COURT ST	RM	1.00	38.00
0283-092-05-0000	24949 COURT ST	RM	1.00	38.00
0283-092-06-0000	24957 COURT ST	RM	1.00	38.00
0283-092-07-0000	24965 COURT ST	RM	1.00	38.00
0283-092-10-0000	24971 COURT ST	RM	1.00	38.00
0283-092-14-0000	24987 COURT ST	RM	1.00	38.00
0283-092-19-0000	25003 COURT ST	RM	1.00	38.00
0283-092-20-0000	25009 COURT ST	RM	1.00	38.00
0283-092-21-0000	25017 COURT ST	RM	1.00	38.00
0283-092-22-0000	25025 COURT ST	RM	1.00	38.00
0283-092-23-0000	25033 COURT ST	RM	1.00	38.00
0283-092-26-0000	25049 COURT ST	RM	1.00	38.00
0283-092-27-0000	25055 COURT ST	RM	1.00	38.00
0283-092-30-0000	25073 COURT ST	RM	1.00	38.00
0283-092-31-0000	10616 LIND ST	RM	1.00	38.00
0283-092-32-0000	10646 LIND AVE	RM	1.00	38.00
0283-092-33-0000	10660 LIND AVE	RM	1.00	38.00
0283-092-34-0000	10659 LIND AVE	RM	1.00	38.00
0283-092-35-0000	10655 LIND AVE	RM	1.00	38.00
0283-092-36-0000	10645 LIND AVE	RM	1.00	38.00
0283-092-37-0000	NO SITUS AVAILABLE	RM	1.00	38.00
0283-092-38-0000	10613 LIND AVE	RM	1.00	38.00
0283-092-41-0000	25083 COURT ST	RM	1.00	38.00
0283-092-42-0000	25093 COURT ST	RM	1.00	38.00
0283-092-45-0000	25063 COURT ST	RM	1.00	38.00
0283-092-49-0000	24979 COURT ST	RM	1.00	38.00
0283-092-50-0000	24995 COURT	RM	1.00	38.00
0283-092-51-0000	10599 LIND AVE	RM	1.00	38.00
0283-092-52-0000	10605 LIND AVE	RM	1.00	38.00
0283-101-01-0000	10689 ANDERSON ST	NR	6.00	739.02
0283-101-06-0000	NO SITUS AVAILABLE	NR	9.00	1108.53
0283-101-09-0000	10719 ORANGE GROVE ST	NR	6.00	739.02
0283-101-10-0000	NO SITUS AVAILABLE	NR	2.00	246.34
0283-102-01-0000	10745 ANDERSON ST	NR	1.00	123.17
0283-102-02-0000	10758 ORANGE GROVE ST	NR	1.00	123.17
0283-102-03-0000	10771 PARKLAND AVE	NR	1.00	123.17
0283-102-04-0000	10786 ORANGE GROVE ST	NR	1.00	123.17
0283-102-05-0000	10794 ORANGE GROVE ST	NR	1.00	123.17
0283-102-06-0000	10808 ORANGE GROVE ST	NR	1.00	123.17
0283-102-07-0000	10811 PARKLAND AVE	NR	1.00	123.17
0283-102-11-0000	10801 PARKLAND AVE	NR	1.00	123.17
0283-102-12-0000	10791 PARKLAND AVE	NR	1.00	123.17
0283-102-13-0000	10753 PARKLAND AVE	NR	1.00	123.17
0283-102-16-0000	NO SITUS AVAILABLE	NR	3.00	369.51
0283-102-17-0000	10820 ORANGE GROVE ST	NR	1.00	123.17
0283-103-03-0000	11172 ANDERSON ST	RM	1.00	38.00
0283-103-04-0000	NO SITUS AVAILABLE	RM	1.00	38.00
0283-103-05-0000	25095 VAN LEUVEN ST	RM	1.00	38.00
0283-103-06-0000	NO SITUS AVAILABLE	RM	1.00	38.00
0283-103-08-0000	NO SITUS AVAILABLE	RM	1.00	38.00
0283-103-09-0000	NO SITUS AVAILABLE	RM	3.00	114.00
0283-111-06-0000	25122 COURT ST	RM	1.00	38.00
0283-111-07-0000	25114 COURT ST	RM	1.00	38.00
0283-111-08-0000	25108 COURT ST	RM	1.00	38.00
0283-111-10-0000	10542 OHIO ST	RM	1.00	38.00
0283-111-13-0000	10534 OHIO ST	RM	1.00	38.00
0283-114-01-0000	25107 COURT ST	RM	1.00	38.00
0283-114-02-0000	10596 OHIO ST	RM	1.00	38.00
0283-114-03-0000	10620 OHIO ST	RM	1.00	38.00
0283-114-04-0000	10636 OHIO ST	RM	1.00	38.00
0283-114-05-0000	10648 OHIO ST	RM	1.00	38.00
0283-114-06-0000	10660 OHIO ST	RM	1.00	38.00
0283-114-08-0000	10670 OHIO ST	RM	1.00	38.00
0283-114-10-0000	NO SITUS AVAILABLE	RM	1.00	38.00
0283-114-19-0000	10699 SEAMONT DR	RM	1.00	38.00
0283-114-23-0000	10671 OHIO ST	RM	1.00	38.00
0283-114-24-0000	10661 OHIO ST	RM	1.00	38.00
0283-114-25-0000	10651 OHIO ST	RM	1.00	38.00
0283-114-26-0000	OHIO ST	RM	1.00	38.00
0283-114-27-0000	10631 OHIO ST	RM	1.00	38.00
0283-114-28-0000	10617 OHIO ST	RM	1.00	38.00
0283-114-29-0000	10615 OHIO ST	RM	1.00	38.00
0283-114-30-0000	10613 OHIO ST	RM	1.00	38.00

City of Loma Linda
Street Light Benefit Assessment District No. 1
Appendix B - Fiscal Year 2014/2015
Assessment Roll (Sorted by APN)

APN	SITUS ADDRESS	LAND USE CODE	EBU	CHARGE
0283-114-31-0000	10595 OHIO ST	RM	1.00	38.00
0283-114-32-0000	10589 OHIO ST	RM	1.00	38.00
0283-114-33-0000	10575 OHIO ST	RM	1.00	38.00
0283-114-35-0000	10567 OHIO ST	RM	1.00	38.00
0283-114-36-0000	10557 OHIO ST	RM	1.00	38.00
0283-114-38-0000	10545 OHIO ST	RM	1.00	38.00
0283-114-39-0000	NO SITUS AVAILABLE	RM	1.00	38.00
0283-114-40-0000	10531 OHIO ST	RM	1.00	38.00
0283-114-41-0000	OHIO ST	RM	1.00	38.00
0283-114-42-0000	OHIO ST	RM	1.00	38.00
0283-114-43-0000	W REDLANDS BLVD	NR	1.00	123.17
0283-114-44-0000	25153 REDLANDS BLVD	NR	1.00	123.17
0283-114-45-0000	25169 REDLANDS BLVD	NR	1.00	123.17
0283-114-46-0000	25183 W REDLANDS BLVD	NR	1.00	123.17
0283-114-47-0000	25189 REDLANDS BLVD	NR	1.00	123.17
0283-114-48-0000	25203 REDLANDS BLVD	NR	1.00	123.17
0283-114-49-0000	10522 POPLAR ST	RS	1.00	56.14
0283-114-50-0000	10530 POPLAR ST	RS	1.00	56.14
0283-114-51-0000	10536 POPLAR ST	RS	1.00	56.14
0283-114-52-0000	10544 POPLAR ST	RS	1.00	56.14
0283-114-53-0000	10554 POPLAR ST	RS	1.00	56.14
0283-114-54-0000	10568 POPLAR ST	RS	1.00	56.14
0283-114-55-0000	10576 POPLAR ST	RS	1.00	56.14
0283-114-56-0000	10582 POPLAR ST	RS	1.00	56.14
0283-114-57-0000	10600 POPLAR ST	RS	1.00	56.14
0283-114-58-0000	10620 POPLAR ST	RS	1.00	56.14
0283-114-59-0000	10630 POPLAR ST	RS	1.00	56.14
0283-114-60-0000	10644 POPLAR ST	RS	1.00	56.14
0283-114-61-0000	10652 POPLAR ST	RS	1.00	56.14
0283-114-62-0000	10664 POPLAR ST	RS	1.00	56.14
0283-114-63-0000	10676 POPLAR ST	RS	1.00	56.14
0283-114-65-0000	10692 POPLAR ST	RS	1.00	56.14
0283-114-66-0000	10702 POPLAR ST	RS	1.00	56.14
0283-114-68-0000	10712 POPLAR	RS	1.00	56.14
0283-114-71-0000	10677 SEAMONT DR	RM	1.00	38.00
0283-114-72-0000	OHIO	RM	1.00	38.00
0283-114-73-0000	10679 SEAMOUNT DR	RM	1.00	38.00
0283-114-77-0000	10690 OHIO ST	RM	1.00	38.00
0283-121-02-0000	NO SITUS AVAILABLE	RM	1.00	38.00
0283-121-04-0000	10796 POPLAR ST	RM	1.00	38.00
0283-121-06-0000	10806 POPLAR ST	RM	1.00	38.00
0283-121-20-0000	25192 VAN LEUVEN ST	RS	1.00	56.14
0283-121-22-0000	25174 VAN LEUVAN ST	RS	1.00	56.14
0283-121-23-0000	25168 VAN LEUVEN ST	RS	1.00	56.14
0283-121-24-0000	25156 VAN LEUVEN ST	RS	1.00	56.14
0283-121-25-0000	25146 VAN LEUVEN ST	RS	1.00	56.14
0283-121-26-0000	25140 VAN LEUVEN ST	RS	1.00	56.14
0283-121-27-0000	25134 VAN LEUVEN ST	RS	1.00	56.14
0283-121-28-0000	25124 VAN LEUVEN ST	RS	1.00	56.14
0283-121-29-0000	25104 VAN LEUVEN ST	RS	1.00	56.14
0283-121-57-0000	25182 VAN LEUVEN ST	RS	1.00	56.14
0283-121-64-0000	NO SITUS AVAILABLE	RM	1.00	38.00
0283-121-66-0000	10756 POPLAR ST	RM	1.00	38.00
0283-121-67-0000	10846 POPLAR ST	RM	4.00	152.00
0283-121-68-0000	10848 POPLAR ST	RM	1.00	38.00
0283-122-01-0000	25109 VAN LEUVEN ST	RS	1.00	56.14
0283-122-02-0000	25117 VAN LEUVEN ST	RS	1.00	56.14
0283-122-03-0000	25121 VAN LEUVEN ST	RS	1.00	56.14
0283-122-04-0000	25129 VAN LEUVEN ST	RS	1.00	56.14
0283-122-05-0000	25139 VAN LEUVEN ST	RS	1.00	56.14
0283-122-07-0000	25173 VAN LEUVEN ST	RS	1.00	56.14
0283-122-08-0000	25181 VAN LEUVEN ST	RS	1.00	56.14
0283-122-10-0000	25171 VAN LEUVEN ST	RS	1.00	56.14
0283-122-11-0000	25157 VAN LEUVEN AVE	RS	1.00	56.14
0283-122-12-0000	25191 VAN LEUVEN ST	RS	1.00	56.14
0283-131-34-0000	10653 POPLAR ST	RS	1.00	56.14
0283-131-69-0000	25220 PARK ST	RS	1.00	56.14
0283-131-70-0000	10637 POPLAR ST	RS	1.00	56.14
0283-131-73-0000	25268 PARK AVE	RS	1.00	56.14
0283-132-01-0000	25211 PARK AVE	RS	1.00	56.14
0283-132-02-0000	25221 PARK AVE	RS	1.00	56.14
0283-132-16-0000	10693 POPLAR ST	RS	1.00	56.14
0283-132-20-0000	25269 PARK AVE	RS	9.00	505.26
0283-133-01-0000	25225 COTTAGE ST	RS	1.00	56.14
0283-133-02-0000	25235 COTTAGE ST	RS	1.00	56.14
0283-133-07-0000	224 N ST	RS	1.00	56.14
0283-133-08-0000	NO SITUS AVAILABLE	RS	1.00	56.14
0283-133-09-0000	25287 COTTAGE ST	RS	1.00	56.14
0283-133-10-0000	25293 COTTAGE ST	RS	1.00	56.14

City of Loma Linda
Street Light Benefit Assessment District No. 1
Appendix B - Fiscal Year 2014/2015
Assessment Roll (Sorted by APN)

APN	SITUS ADDRESS	LAND USE CODE	EBU	CHARGE
0283-133-12-0000	25239 COTTAGE ST	RS	1.00	56.14
0283-133-13-0000	25255 COTTAGE ST	RS	1.00	56.14
0283-133-14-0000	25259 COTTAGE ST	RS	1.00	56.14
0283-134-01-0000	25227 E REDLANDS BLVD	NR	1.00	123.17
0283-134-02-0000	10535 POPLAR ST	RS	1.00	56.14
0283-134-04-0000	10561 POPLAR ST	RS	1.00	56.14
0283-134-05-0000	10589 POPLAR ST	RS	1.00	56.14
0283-134-07-0000	10601 POPLAR ST	RS	1.00	56.14
0283-134-08-0000	10609 POPLAR ST	RS	1.00	56.14
0283-134-09-0000	10619 POPLAR ST	RS	1.00	56.14
0283-134-10-0000	10625 POPLAR ST	RS	1.00	56.14
0283-134-11-0000	25293 REDLANDS BLVD	RS	4.00	224.56
0283-134-14-0000	10573 POPLAR ST	RS	1.00	56.14
0283-134-15-0000	10543 POPLAR ST	RS	1.00	56.14
0283-141-01-0000	25294 VAN LEUVEN ST	RS	1.00	56.14
0283-141-02-0000	25288 VAN LEUVEN ST	RS	1.00	56.14
0283-141-03-0000	25282 VAN LEUVEN ST	RS	1.00	56.14
0283-141-04-0000	25272 VAN LEUVEN ST	RS	1.00	56.14
0283-141-05-0000	25264 VAN LEUVEN ST	RS	1.00	56.14
0283-141-07-0000	25248 VAN LEUVEN ST	RS	1.00	56.14
0283-141-09-0000	10885 POPLAR ST	RS	1.00	56.14
0283-141-10-0000	POPLAR	RM	1.00	38.00
0283-141-11-0000	10875 POPLAR ST	RM	1.00	38.00
0283-141-13-0000	10867 POPLAR ST	RM	1.00	38.00
0283-141-68-0000	10893 POPLAR ST	RS	1.00	56.14
0283-141-69-0000	25232 VAN LEUVEN ST	RS	1.00	56.14
0283-141-79-0000	POPLAR ST	RM	4.00	152.00
0283-141-80-0000	10777 POPLAR ST	RM	4.00	152.00
0283-142-06-0000	NO SITUS AVAILABLE	RS	1.00	56.14
0283-142-07-0000	25281 VAN LEUVEN ST	RS	1.00	56.14
0283-151-27-0000	25335 REDLANDS BLVD	NR	1.00	123.17
0283-151-52-0000	25369 REDLANDS BLVD	NR	1.00	123.17
0283-151-59-0000	NO SITUS AVAILABLE	NR	1.00	123.17
0283-151-60-0000	25293 REDLANDS BLVD	NR	2.00	246.34
0283-161-03-0000	25399 REDLANDS BLVD	NR	1.00	123.17
0283-161-04-0000	25403 REDLANDS BLVD	NR	1.00	123.17
0283-161-05-0000	COLOMA	RS	1.00	56.14
0283-161-06-0000	10550 COLOMA ST	RS	1.00	56.14
0283-161-07-0000	10560 COLOMA ST	RS	1.00	56.14
0283-161-08-0000	10566 COLOMA ST	RS	1.00	56.14
0283-161-09-0000	10580 COLOMA ST	RS	1.00	56.14
0283-161-10-0000	10586 COLOMA ST	RS	1.00	56.14
0283-161-11-0000	10596 COLOMA ST	RS	1.00	56.14
0283-161-12-0000	10606 COLOMA ST	RS	1.00	56.14
0283-161-13-0000	10614 COLOMA ST	RS	1.00	56.14
0283-161-14-0000	10624 COLOMA ST	RS	1.00	56.14
0283-161-15-0000	10630 COLOMA ST	RS	1.00	56.14
0283-161-16-0000	10642 COLOMA ST	RS	1.00	56.14
0283-161-17-0000	10650 COLOMA ST	RS	1.00	56.14
0283-161-19-0000	25382 PARK AVE	RS	1.00	56.14
0283-161-21-0000	25379 REDLANDS BLVD	NR	1.00	123.17
0283-162-01-0000	NO SITUS AVAILABLE	RS	1.00	56.14
0283-162-02-0000	10641 COLOMA ST	RS	1.00	56.14
0283-162-03-0000	10631 COLOMA ST	RS	1.00	56.14
0283-162-04-0000	10623 COLOMA ST	RS	1.00	56.14
0283-162-05-0000	10613 COLOMA ST	RS	1.00	56.14
0283-162-06-0000	10605 COLOMA ST	RS	1.00	56.14
0283-162-07-0000	10595 COLOMA ST	RS	1.00	56.14
0283-162-08-0000	10585 COLOMA ST	RS	1.00	56.14
0283-162-09-0000	10579 COLOMA ST	RS	1.00	56.14
0283-162-10-0000	10569 COLOMA ST	RS	1.00	56.14
0283-162-11-0000	10561 COLOMA ST	RS	1.00	56.14
0283-162-13-0000	REDLANDS BLVD	NR	1.00	123.17
0283-162-14-0000	25449 REDLANDS BLVD	NR	1.00	123.17
0283-162-17-0000	25473 REDLANDS BLVD	NR	1.00	123.17
0283-162-18-0000	25491 REDLANDS BLVD	NR	1.00	123.17
0283-162-20-0000	25450 PARK AVE	RS	2.00	112.28
0283-162-23-0000	25470 PARK AVE	RS	1.00	56.14
0283-162-24-0000	10624 CURTIS ST	RS	1.00	56.14
0283-162-25-0000	10614 CURTIS ST	RS	1.00	56.14
0283-162-26-0000	10644 CURTIS ST	RS	3.00	168.42
0283-162-27-0000	25435 REDLANDS BLVD	NR	1.00	123.17
0283-162-28-0000	10537 COLOMA	RS	1.00	56.14
0283-162-29-0000	10547 COLOMA ST	RS	1.00	56.14
0283-162-30-0000	25465 W REDLANDS BLVD	NR	1.00	123.17
0283-171-01-0000	25577 STATE HWY	NR	5.00	615.85
0283-171-21-0000	10816 MOUNTAIN VIEW AVE	RS	2.00	112.28
0283-181-02-0000	10664 MTN VIEW AVE	RS	2.00	112.28
0283-181-04-0000	25598 COTTONWOOD RD	RS	1.00	56.14

City of Loma Linda
Street Light Benefit Assessment District No. 1
Appendix B - Fiscal Year 2014/2015
Assessment Roll (Sorted by APN)

APN	SITUS ADDRESS	LAND USE CODE	EBU	CHARGE
0283-181-05-0000	25586 COTTONWOOD RD	RS	1.00	56.14
0283-181-06-0000	25576 COTTONWOOD RD	RS	1.00	56.14
0283-181-07-0000	25566 COTTONWOOD RD	RS	1.00	56.14
0283-181-08-0000	25556 COTTONWOOD RD	RS	1.00	56.14
0283-181-09-0000	25557 LOMAS VERDES ST	RS	1.00	56.14
0283-181-10-0000	25567 LOMAS VERDES ST	RS	1.00	56.14
0283-181-11-0000	25577 LOMAS VERDES ST	RS	1.00	56.14
0283-181-12-0000	22587 LOMAS VERDES ST	RS	1.00	56.14
0283-181-13-0000	25597 LOMAS VERDES ST	RS	1.00	56.14
0283-181-14-0000	25596 LOMAS VERDES ST	RS	1.00	56.14
0283-181-15-0000	25586 LOMAS VERDES ST	RS	1.00	56.14
0283-181-16-0000	25576 LOMAS VERDES ST	RS	1.00	56.14
0283-181-17-0000	25566 LOMAS VERDES ST	RS	1.00	56.14
0283-181-18-0000	25556 LOMAS VERDES ST	RS	1.00	56.14
0283-181-19-0000	25546 LOMAS VERDES ST	RS	1.00	56.14
0283-181-20-0000	25536 LOMAS VERDES ST	RS	1.00	56.14
0283-181-21-0000	25526 LOMAS VERDES ST	RS	1.00	56.14
0283-181-22-0000	25516 LOMAS VERDES ST	RS	1.00	56.14
0283-181-23-0000	25506 LOMAS VERDES ST	RS	1.00	56.14
0283-181-36-0000	COTTONWOOD RD	RS	1.00	56.14
0283-181-37-0000	COTTONWOOD RD	RS	1.00	56.14
0283-181-38-0000	COTTONWOOD RD	RS	1.00	56.14
0283-182-12-0000	25557 COTTONWOOD RD	RS	1.00	56.14
0283-182-13-0000	25567 COTTONWOOD RD	RS	1.00	56.14
0283-182-14-0000	25577 COTTONWOOD RD	RS	1.00	56.14
0283-182-15-0000	25581 COTTONWOOD RD	RS	1.00	56.14
0283-182-16-0000	25591 COTTONWOOD RD	RS	1.00	56.14
0283-182-18-0000	25637 COTTONWOOD RD	RS	1.00	56.14
0283-182-20-0000	25625 COTTONWOOD RD	RS	1.00	56.14
0283-182-23-0000	25619 COTTONWOOD RD	RS	1.00	56.14
0283-182-26-0000	25597 COTTONWOOD RD	RS	1.00	56.14
0283-182-28-0000	25647 COTTONWOOD RD	RS	1.00	56.14
0283-182-30-0000	25667 COTTONWOOD RD	RS	1.00	56.14
0283-182-31-0000	10714 MOUNTAIN VIEW AVE	RS	1.00	56.14
0283-182-32-0000	25657 COTTONWOOD RD	RS	1.00	56.14
0283-183-01-0000	10685 CURTIS ST	RS	1.00	56.14
0283-183-02-0000	10675 CURTIS ST	RS	1.00	56.14
0283-183-03-0000	10665 CURTIS ST	RS	1.00	56.14
0283-183-04-0000	10655 CURTIS ST	RS	1.00	56.14
0283-183-05-0000	10645 CURTIS ST	RS	1.00	56.14
0283-183-06-0000	10644 ELM AVE	RS	1.00	56.14
0283-183-07-0000	10654 ELM AVE	RS	1.00	56.14
0283-183-08-0000	10664 ELM AVE	RS	1.00	56.14
0283-183-09-0000	10674 ELM AVE	RS	1.00	56.14
0283-183-10-0000	10684 ELM AVE	RS	1.00	56.14
0283-191-01-0000	10836 MT VIEW AVE	RS	1.00	56.14
0283-191-02-0000	25688 LANE ST	RS	1.00	56.14
0283-191-03-0000	25670 LANE ST	RS	1.00	56.14
0283-191-04-0000	25662 LANE ST	RS	1.00	56.14
0283-191-05-0000	25654 LANE ST	RS	1.00	56.14
0283-191-06-0000	25644 LANE ST	RS	1.00	56.14
0283-191-07-0000	25638 LANE ST	RS	1.00	56.14
0283-191-08-0000	25630 LANE ST	RS	1.00	56.14
0283-191-09-0000	25620 LANE ST	RS	1.00	56.14
0283-191-10-0000	25612 LANE ST	RS	1.00	56.14
0283-191-11-0000	25604 LANE ST	RS	1.00	56.14
0283-191-12-0000	25598 LANE ST	RS	1.00	56.14
0283-191-13-0000	25588 LANE ST	RS	1.00	56.14
0283-191-14-0000	25580 LANE ST	RS	1.00	56.14
0283-191-18-0000	25542 LANE ST	RS	1.00	56.14
0283-191-19-0000	25528 LANE ST	RS	1.00	56.14
0283-191-20-0000	25522 LANE ST	RS	1.00	56.14
0283-191-21-0000	25512 LANE ST	RS	1.00	56.14
0283-191-22-0000	25560 LANE ST	RS	1.00	56.14
0283-192-01-0000	25513 LANE ST	RS	1.00	56.14
0283-192-02-0000	25521 LANE ST	RS	1.00	56.14
0283-192-03-0000	25531 LANE ST	RS	1.00	56.14
0283-192-04-0000	25539 LANE ST	RS	1.00	56.14
0283-192-05-0000	25547 LANE ST	RS	1.00	56.14
0283-192-06-0000	25555 LANE ST	RS	1.00	56.14
0283-192-07-0000	25563 LANE ST	RS	1.00	56.14
0283-192-10-0000	25587 LANE ST	RS	1.00	56.14
0283-192-11-0000	25597 LANE ST	RS	1.00	56.14
0283-192-12-0000	25605 LANE ST	RS	1.00	56.14
0283-192-13-0000	25611 LANE ST	RS	1.00	56.14
0283-192-14-0000	25619 LANE ST	RS	1.00	56.14
0283-192-15-0000	25629 LANE ST	RS	1.00	56.14
0283-192-16-0000	25637 LANE ST	RS	1.00	56.14
0283-192-17-0000	25645 LANE ST	RS	1.00	56.14

City of Loma Linda
Street Light Benefit Assessment District No. 1
Appendix B - Fiscal Year 2014/2015
Assessment Roll (Sorted by APN)

APN	SITUS ADDRESS	LAND USE CODE	EBU	CHARGE
0283-192-18-0000	25655 LANE ST	RS	1.00	56.14
0283-192-19-0000	25663 LANE ST	RS	1.00	56.14
0283-192-20-0000	25671 LANE ST	RS	1.00	56.14
0283-192-21-0000	25681 LANE ST	RS	1.00	56.14
0283-192-22-0000	NO SITUS AVAILABLE	RS	1.00	56.14
0283-192-25-0000	25684 VAN LEUVEN ST	RS	1.00	56.14
0283-192-26-0000	25672 VAN LEUVEN ST	RS	1.00	56.14
0283-192-27-0000	25664 VAN LEUVEN ST	RS	1.00	56.14
0283-192-28-0000	25654 VAN LEUVEN ST	RS	1.00	56.14
0283-192-29-0000	25648 VAN LEUVEN ST	RS	1.00	56.14
0283-192-30-0000	25636 VAN LEUVEN ST	RS	1.00	56.14
0283-192-33-0000	25616 VAN LEUVEN ST	RS	1.00	56.14
0283-192-34-0000	25606 VAN LEUVEN ST	RS	1.00	56.14
0283-192-35-0000	25598 VAN LEUVEN ST	RS	1.00	56.14
0283-192-36-0000	25590 VAN LEUVEN ST	RS	1.00	56.14
0283-192-37-0000	25582 VAN LEUVEN ST	RS	1.00	56.14
0283-192-38-0000	25574 VAN LEUVEN ST	RS	1.00	56.14
0283-192-39-0000	25564 VAN LEUVEN ST	RS	1.00	56.14
0283-192-40-0000	25556 VAN LEUVEN ST	RS	1.00	56.14
0283-192-41-0000	25548 VAN LEUVEN ST	RS	1.00	56.14
0283-192-47-0000	10875 CURTIS ST	RS	1.00	56.14
0283-192-49-0000	25512 VAN LEUVEN ST	RS	1.00	56.14
0283-192-50-0000	25571 LANE ST	RS	1.00	56.14
0283-192-51-0000	10878 MOUNTAIN VIEW AVE	RS	1.00	56.14
0283-192-52-0000	10886 MT VIEW AVE	RS	1.00	56.14
0283-192-54-0000	25526 VAN LEUVEN ST	RS	1.00	56.14
0283-192-55-0000	25626 VAN LEUVEN ST	RS	1.00	56.14
0283-192-57-0000	25540 VAN LEUVAN ST	RS	1.00	56.14
0283-192-58-0000	25534 VAN LEUVEN ST	RS	1.00	56.14
0283-201-12-0000	25427 VAN LEUVEN ST	RM	1.00	38.00
0283-201-16-0000	25473 VAN LEUVEN ST	RM	1.00	38.00
0283-201-21-0000	25445 VAN LEUVEN ST	RM	1.00	38.00
0283-201-22-0000	25467 VAN LEUVEN ST	RM	1.00	38.00
0283-201-23-0000	25479 VAN LEUVEN ST	RM	1.00	38.00
0283-201-30-0000	25517 VAN LEUVEN ST	RM	1.00	38.00
0283-201-31-0000	25505 VAN LEUVEN ST	RM	1.00	38.00
0283-201-32-0000	25531 VAN LEUVEN ST	RM	1.00	38.00
0283-201-33-0000	25543 VAN LEUVEN ST	RM	1.00	38.00
0283-201-37-0000	25455 VAN LEUVEN ST	RM	1.00	38.00
0283-201-39-0000	25437 VAN LEUVEN ST	RM	1.00	38.00
0283-201-42-0000	25493 VAN LEUVEN ST	RM	1.00	38.00
0283-201-43-0000	25303 VAN LEUVEN ST	RS	1.00	56.14
0283-201-44-0000	25299 VAN LEUVAN	RS	1.00	56.14
0283-201-50-0000	25417 VAN LEUVEN ST	RM	1.00	38.00
0283-201-51-0000	25585 E VAN LEUVEN AVE	RM	5.00	190.00
0283-201-52-0000	25665 VAN LEUVEN ST	RM	3.00	114.00
0283-201-53-0000	25590 PROSPECT AVE	RS	1.00	56.14
0283-201-54-0000	25590 PROSPECT AVE	RS	1.00	56.14
0283-201-55-0000	25590 PROSPECT AVE	RS	5.00	280.70
0283-214-02-0000	25486 LANE ST	RS	1.00	56.14
0283-214-03-0000	25474 LANE ST	RS	1.00	56.14
0283-214-04-0000	25466 LANE ST	RS	1.00	56.14
0283-214-05-0000	25448 LANE ST	RS	1.00	56.14
0283-214-06-0000	25446 LANE ST	RS	1.00	56.14
0283-214-07-0000	25436 LANE ST	RS	1.00	56.14
0283-214-08-0000	25426 LANE ST	RS	1.00	56.14
0283-214-09-0000	25418 LANE ST	RS	1.00	56.14
0283-214-10-0000	25406 LANE ST	RS	1.00	56.14
0283-214-11-0000	25400 LANE ST	RS	1.00	56.14
0283-214-12-0000	25386 LANE ST	RS	1.00	56.14
0283-214-13-0000	25378 LANE ST	RS	1.00	56.14
0283-214-14-0000	25368 LANE ST	RS	1.00	56.14
0283-214-15-0000	25358 LANE ST	RS	1.00	56.14
0283-215-01-0000	10782 JASMINE ST	RS	1.00	56.14
0283-215-02-0000	25380 JASMINE ST	RS	1.00	56.14
0283-215-03-0000	25370 STATE ST	RS	1.00	56.14
0283-215-07-0000	25359 61 LANE ST	RM	1.00	38.00
0283-215-08-0000	25367 LANE ST	RM	1.00	38.00
0283-215-09-0000	25377 LANE ST	RM	1.00	38.00
0283-215-10-0000	25385 LANE ST	RM	1.00	38.00
0283-215-11-0000	25395 LANE ST	RM	1.00	38.00
0283-215-13-0000	25417 LANE ST	RM	1.00	38.00
0283-215-14-0000	25421 LANE ST	RM	1.00	38.00
0283-215-15-0000	25431 LANE ST	RM	1.00	38.00
0283-215-16-0000	25439 LANE ST	RM	1.00	38.00
0283-215-17-0000	25449 LANE ST	RM	1.00	38.00
0283-215-18-0000	25459 LANE ST	RM	1.00	38.00
0283-215-19-0000	25467 LANE ST	RM	1.00	38.00
0283-215-20-0000	25477 LANE ST	RM	1.00	38.00

City of Loma Linda
Street Light Benefit Assessment District No. 1
Appendix B - Fiscal Year 2014/2015
Assessment Roll (Sorted by APN)

APN	SITUS ADDRESS	LAND USE CODE	EBU	CHARGE
0283-215-21-0000	10856 CURTIS ST	RM	1.00	38.00
0283-215-22-0000	10870 CURTIS ST	RS	1.00	56.14
0283-215-24-0000	NO SITUS AVAILABLE	RM	1.00	38.00
0283-215-25-0000	25472 VAN LEUVEN ST	RM	1.00	38.00
0283-215-26-0000	25462 VAN LEUVEN ST	RM	1.00	38.00
0283-215-27-0000	25458 VAN LEUVEN ST	RM	1.00	38.00
0283-215-28-0000	25444 VAN LEUVEN ST	RM	1.00	38.00
0283-215-29-0000	25418 VAN LEUVEN ST	RM	1.00	38.00
0283-215-30-0000	25408 VAN LEUVEN ST	RM	1.00	38.00
0283-215-32-0000	25426 VAN LEUVEN ST	RS	1.00	56.14
0283-215-44-0000	25314 VAN LEUVEN ST	RM	1.00	38.00
0283-215-45-0000	25300 VAN LEUVEN ST	RM	1.00	38.00
0283-215-51-0000	NO SITUS AVAILABLE	RM	2.00	76.00
0283-215-54-0000	25494 VAN LEUVAN	RM	1.00	38.00
0283-215-55-0000	NO SITUS AVAILABLE	RM	1.00	38.00
0283-215-56-0000	25349 LANE ST	RS	1.00	56.14
0283-215-57-0000	25345 LANE ST	RS	1.00	56.14
0283-215-58-0000	25339 LANE ST	RS	1.00	56.14
0283-215-59-0000	25335 LANE ST	RS	1.00	56.14
0283-215-60-0000	25329 LANE ST	RS	1.00	56.14
0283-215-61-0000	25325 LANE ST	RS	1.00	56.14
0283-215-62-0000	10806 LILAC ST	RS	1.00	56.14
0283-215-63-0000	10800 LILAC ST	RS	1.00	56.14
0283-215-64-0000	10792 LILAC ST	RS	1.00	56.14
0283-215-65-0000	10784 LILAC ST	RS	1.00	56.14
0283-215-66-0000	10778 LILAC ST	RS	1.00	56.14
0283-215-67-0000	10770 LILAC ST	RS	1.00	56.14
0283-215-68-0000	10771 LILAC ST	RS	1.00	56.14
0283-215-69-0000	10779 LILAC ST	RS	1.00	56.14
0283-215-70-0000	10787 LILAC ST	RS	1.00	56.14
0283-215-71-0000	10795 LILAC ST	RS	1.00	56.14
0283-221-02-0000	25688 MEAD ST	RS	1.00	56.14
0283-221-03-0000	25672 MEAD ST	RS	1.00	56.14
0283-221-04-0000	25664 MEAD ST	RS	1.00	56.14
0283-221-05-0000	25652 MEAD ST	RS	1.00	56.14
0283-221-06-0000	25644 MEAD ST	RS	1.00	56.14
0283-221-07-0000	25632 MEAD ST	RS	1.00	56.14
0283-221-08-0000	25622 MEAD ST	RS	1.00	56.14
0283-221-09-0000	25612 MEAD ST	RS	1.00	56.14
0283-221-10-0000	25600 MEAD ST	RS	1.00	56.14
0283-221-11-0000	25586 MEAD ST	RS	1.00	56.14
0283-221-12-0000	25578 MEAD ST	RS	1.00	56.14
0283-221-13-0000	25564 MEAD ST	RS	1.00	56.14
0283-221-14-0000	10659 ELM AVE	RS	1.00	56.14
0283-221-16-0000	10690 ELM AVE	RS	1.00	56.14
0283-221-19-0000	25518 MEAD ST	RS	1.00	56.14
0283-221-20-0000	10713 CURTIS ST	RS	1.00	56.14
0283-221-21-0000	10703 CURTIS ST	RS	1.00	56.14
0283-221-24-0000	10696 ELM AVE	RS	1.00	56.14
0283-221-27-0000	25530 MEAD ST	RS	1.00	56.14
0283-222-01-0000	10753 CURTIS ST	RS	1.00	56.14
0283-222-02-0000	25515 MEAD ST	RS	1.00	56.14
0283-222-03-0000	25527 MEAD ST	RS	1.00	56.14
0283-222-04-0000	25535 MEAD ST	RS	1.00	56.14
0283-222-05-0000	25547 MEAD ST	RS	1.00	56.14
0283-222-06-0000	10712 MEAD CT	RS	1.00	56.14
0283-222-07-0000	10722 MEAD CT	RS	1.00	56.14
0283-222-08-0000	10734 MEAD CT	RS	1.00	56.14
0283-222-09-0000	10733 MEAD CT	RS	1.00	56.14
0283-222-10-0000	10721 MEAD CT	RS	1.00	56.14
0283-222-11-0000	25587 MEAD ST	RS	1.00	56.14
0283-222-12-0000	25603 MEAD ST	RS	1.00	56.14
0283-222-13-0000	10712 MEAD LN	RS	1.00	56.14
0283-222-14-0000	10722 MEAD LN	RS	1.00	56.14
0283-222-15-0000	10734 MEAD LN	RS	1.00	56.14
0283-222-16-0000	10733 MEAD LN	RS	1.00	56.14
0283-222-17-0000	10721 MEAD LN	RS	1.00	56.14
0283-222-18-0000	25631 MEAD ST	RS	1.00	56.14
0283-222-19-0000	25645 MEAD ST	RS	1.00	56.14
0283-222-20-0000	10710 MEAD WY	RS	1.00	56.14
0283-222-21-0000	10722 MEAD WY	RS	1.00	56.14
0283-222-22-0000	10734 MEAD WY	RS	1.00	56.14
0283-222-23-0000	10733 MEAD WY	RS	1.00	56.14
0283-222-24-0000	10721 MEAD WY	RS	1.00	56.14
0283-222-25-0000	10711 MEAD WY	RS	1.00	56.14
0283-222-26-0000	25685 MEAD ST	RS	1.00	56.14
0283-222-27-0000	10722 MOUNTAIN VIEW AVE	RS	1.00	56.14
0283-222-28-0000	10732 MOUNTAIN AVE	RS	1.00	56.14
0283-231-01-0000	25375 PARK AVE	RS	1.00	56.14

City of Loma Linda
Street Light Benefit Assessment District No. 1
Appendix B - Fiscal Year 2014/2015
Assessment Roll (Sorted by APN)

APN	SITUS ADDRESS	LAND USE CODE	EBU	CHARGE
0283-231-02-0000	25391 PARK AVE	RS	1.00	56.14
0283-231-03-0000	10686 COLOMA ST	RS	1.00	56.14
0283-231-04-0000	25410 COTTAGE ST	RS	1.00	56.14
0283-231-05-0000	25390 COTTAGE ST	RS	1.00	56.14
0283-231-06-0000	25380 COTTAGE ST	RS	1.00	56.14
0283-232-01-0000	10696 CURTIS ST	RS	1.00	56.14
0283-232-02-0000	25480 COTTAGE ST	RS	1.00	56.14
0283-232-03-0000	25470 COTTAGE ST	RS	1.00	56.14
0283-232-04-0000	25460 COTTAGE ST	RS	1.00	56.14
0283-232-05-0000	25450 COTTAGE ST	RS	1.00	56.14
0283-232-06-0000	25440 COTTAGE ST	RS	1.00	56.14
0283-232-07-0000	10695 COLOMA ST	RS	1.00	56.14
0283-232-08-0000	25431 PARK AVE	RS	1.00	56.14
0283-232-09-0000	25441 PARK AVE	RS	1.00	56.14
0283-232-10-0000	25451 PARK AVE	RS	1.00	56.14
0283-232-11-0000	25461 PARK AVE	RS	1.00	56.14
0283-232-12-0000	25471 PARK AVE	RS	1.00	56.14
0283-232-13-0000	25483 PARK AVE	RS	1.00	56.14
0283-232-14-0000	10686 CURTIS ST	RS	1.00	56.14
0283-233-01-0000	25474 STATE ST	RS	1.00	56.14
0283-233-02-0000	10781 SHEDDEN DR	RS	1.00	56.14
0283-233-03-0000	10771 SHEDDEN DR	RS	1.00	56.14
0283-233-04-0000	10761 SHEDDEN DR	RS	1.00	56.14
0283-233-05-0000	10751 SHEDDEN DR	RS	1.00	56.14
0283-233-06-0000	10741 SHEDDEN DR	RS	1.00	56.14
0283-233-07-0000	10731 SHEDDEN DR	RS	1.00	56.14
0283-233-09-0000	10721 SHEDDEN DR	RS	1.00	56.14
0283-233-10-0000	10720 CURTIS ST	RS	1.00	56.14
0283-233-12-0000	10730 CURTIS ST	RS	1.00	56.14
0283-233-13-0000	10740 CURTIS ST	RS	1.00	56.14
0283-233-17-0000	10770 CURTIS ST	RS	1.00	56.14
0283-233-18-0000	10780 CURTIS ST	RS	1.00	56.14
0283-233-19-0000	25494 STATE ST	RS	1.00	56.14
0283-233-20-0000	10750 CURTIS ST	RS	1.00	56.14
0283-233-21-0000	10760 CURTIS ST	RS	1.00	56.14
0283-234-01-0000	25430 STATE ST	RS	1.00	56.14
0283-234-02-0000	10781 COLOMA ST	RS	1.00	56.14
0283-234-03-0000	10771 COLOMA ST	RS	1.00	56.14
0283-234-04-0000	10761 COLOMA ST	RS	1.00	56.14
0283-234-05-0000	10751 COLOMA ST	RS	1.00	56.14
0283-234-06-0000	10741 COLOMA ST	RS	1.00	56.14
0283-234-07-0000	10731 COLOMA ST	RS	1.00	56.14
0283-234-09-0000	10721 COLOMA ST	RS	1.00	56.14
0283-234-10-0000	10720 SHEDDEN DR	RS	1.00	56.14
0283-234-12-0000	10730 SHEDDEN DR	RS	1.00	56.14
0283-234-13-0000	10740 SHEDDEN DR	RS	1.00	56.14
0283-234-14-0000	10750 SHEDDEN DR	RS	1.00	56.14
0283-234-15-0000	10760 SHEDDEN DR	RS	1.00	56.14
0283-234-16-0000	10770 SHEDDEN DR	RS	1.00	56.14
0283-234-17-0000	10780 SHEDDEN DR	RS	1.00	56.14
0283-234-18-0000	25460 STATE ST	RS	1.00	56.14
0283-235-02-0000	25381 COTTAGE ST	RS	1.00	56.14
0283-235-04-0000	25391 COTTAGE ST	RS	1.00	56.14
0283-235-06-0000	25411 COTTAGE ST	RS	1.00	56.14
0283-235-07-0000	10730 COLOMA ST	RS	1.00	56.14
0283-235-08-0000	10740 COLOMA ST	RS	1.00	56.14
0283-235-09-0000	10750 COLOMA ST	RS	1.00	56.14
0283-235-10-0000	10760 COLOMA ST	RS	1.00	56.14
0283-235-11-0000	10770 COLOMA ST	RS	1.00	56.14
0283-235-12-0000	10780 COLOMA ST	RS	1.00	56.14
0283-235-13-0000	25400 STATE ST	RS	1.00	56.14
0283-235-14-0000	25390 STATE ST	RS	1.00	56.14
0283-235-15-0000	10781 JASMINE ST	RS	1.00	56.14
0283-235-16-0000	10771 JASMINE ST	RS	1.00	56.14
0283-235-17-0000	10761 JASMINE ST	RS	1.00	56.14
0283-235-18-0000	10751 JASMINE ST	RS	1.00	56.14
0283-235-19-0000	10741 JASMINE ST	RS	1.00	56.14
0283-236-01-0000	25379 STATE ST	RS	1.00	56.14
0283-236-02-0000	25387 STATE ST	RS	1.00	56.14
0283-236-03-0000	25399 STATE ST	RS	1.00	56.14
0283-236-04-0000	25411 STATE ST	RS	1.00	56.14
0283-236-05-0000	25423 STATE ST	RS	1.00	56.14
0283-236-06-0000	25435 STATE ST	RS	1.00	56.14
0283-236-07-0000	25447 STATE ST	RS	1.00	56.14
0283-236-08-0000	25459 STATE ST	RS	1.00	56.14
0283-236-09-0000	25471 STATE ST	RS	1.00	56.14
0283-236-10-0000	25483 STATE ST	RS	1.00	56.14
0283-236-11-0000	25495 STATE ST	RS	1.00	56.14
0283-241-01-0000	25370 PARK AVE	RS	1.00	56.14

APN	SITUS ADDRESS	LAND USE CODE	EBU	CHARGE
0283-241-02-0000	25360 PARK AVE	RS	1.00	56.14
0283-241-03-0000	25350 PARK AVE	RS	1.00	56.14
0283-241-04-0000	25340 PARK AVE	RS	1.00	56.14
0283-241-05-0000	25330 PARK AVE	RS	1.00	56.14
0283-241-06-0000	25300 PARK AVE	RS	1.00	56.14
0283-241-07-0000	25310 PARK AVE	RS	1.00	56.14
0283-242-01-0000	25303 PARK AVE	RS	1.00	56.14
0283-242-02-0000	10686 LILAC ST	RS	1.00	56.14
0283-242-03-0000	10696 LILAC ST	RS	1.00	56.14
0283-243-01-0000	25311 COTTAGE ST	RS	1.00	56.14
0283-243-03-0000	10730 LILAC ST	RS	1.00	56.14
0283-243-04-0000	10740 LILAC ST	RS	1.00	56.14
0283-243-05-0000	10750 LILAC ST	RS	1.00	56.14
0283-243-07-0000	10760 LILAC ST	RS	1.00	56.14
0283-244-01-0000	25331 MEAD ST	RS	1.00	56.14
0283-244-02-0000	25341 MEAD ST	RS	1.00	56.14
0283-244-03-0000	25351 MEAD ST	RS	1.00	56.14
0283-244-04-0000	25361 MEAD ST	RS	1.00	56.14
0283-245-02-0000	25360 MEAD ST	RS	1.00	56.14
0283-245-03-0000	25350 MEAD ST	RS	1.00	56.14
0283-245-04-0000	25340 MEAD ST	RS	1.00	56.14
0283-245-05-0000	10731 LILAC ST	RS	1.00	56.14
0283-245-06-0000	10711 LILAC ST	RS	1.00	56.14
0283-245-07-0000	25341 COTTAGE ST	RS	1.00	56.14
0283-245-08-0000	25351 COTTAGE ST	RS	1.00	56.14
0283-245-09-0000	25361 COTTAGE ST	RS	1.00	56.14
0283-245-10-0000	25371 COTTAGE ST	RS	1.00	56.14
0283-245-11-0000	25370 MEAD ST	RS	1.00	56.14
0283-245-12-0000	NO SITUS AVAILABLE	RS	1.00	56.14
0283-246-01-0000	25370 COTTAGE ST	RS	1.00	56.14
0283-246-02-0000	25360 COTTAGE ST	RS	1.00	56.14
0283-246-03-0000	25350 COTTAGE ST	RS	1.00	56.14
0283-246-04-0000	25340 COTTAGE ST	RS	1.00	56.14
0283-246-05-0000	10695 LILAC ST	RS	1.00	56.14
0283-246-06-0000	25341 PARK AVE	RS	1.00	56.14
0283-246-07-0000	25351 PARK AVE	RS	1.00	56.14
0283-246-08-0000	25361 PARK AVE	RS	1.00	56.14
0283-251-01-0000	25511 STATE ST	RS	1.00	56.14
0283-251-02-0000	25523 STATE ST	RS	1.00	56.14
0283-251-03-0000	25529 STATE ST	RS	1.00	56.14
0283-251-04-0000	25539 STATE ST	RS	1.00	56.14
0283-251-05-0000	25545 STATE ST	RS	1.00	56.14
0283-251-06-0000	25557 STATE ST	RS	1.00	56.14
0283-251-07-0000	25563 STATE ST	RS	1.00	56.14
0283-251-08-0000	25573 STATE ST	RS	1.00	56.14
0283-251-09-0000	25579 STATE ST	RS	1.00	56.14
0283-251-10-0000	25589 STATE ST	RS	1.00	56.14
0283-251-11-0000	25597 STATE ST	RS	1.00	56.14
0283-251-12-0000	25609 STATE ST	RS	1.00	56.14
0283-251-13-0000	25615 STATE ST	RS	1.00	56.14
0283-251-14-0000	25623 STATE ST	RS	1.00	56.14
0283-251-15-0000	25624 STATE ST	RS	1.00	56.14
0283-251-16-0000	25614 STATE ST	RS	1.00	56.14
0283-251-17-0000	25606 STATE ST	RS	1.00	56.14
0283-251-18-0000	25594 STATE ST	RS	1.00	56.14
0283-251-19-0000	25586 STATE ST	RS	1.00	56.14
0283-251-20-0000	25576 STATE ST	RS	1.00	56.14
0283-251-21-0000	25570 STATE ST	RS	1.00	56.14
0283-251-22-0000	25560 STATE ST	RS	1.00	56.14
0283-251-23-0000	25554 STATE ST	RS	1.00	56.14
0283-251-24-0000	25542 STATE ST	RS	1.00	56.14
0283-251-25-0000	25536 STATE ST	RS	1.00	56.14
0283-251-26-0000	25526 STATE ST	RS	1.00	56.14
0283-251-27-0000	25520 STATE ST	RS	1.00	56.14
0283-251-28-0000	25508 STATE ST	RS	1.00	56.14
0283-261-19-0000	25609 REDLANDS BLVD	NR	2.00	246.34
0283-261-20-0000	25655 REDLANDS BLVD	NR	3.00	369.51
0283-261-21-0000	25686 REDLANDS BLVD	NR	3.00	369.51
0283-261-22-0000	NO SITUS AVAILABLE	NR	2.00	246.34
0283-261-23-0000	10558 MOUNTAIN VIEW AVE	RS	4.00	224.56
0283-271-01-0000	25430 SONORA LOOP	RS	1.00	56.14
0283-271-02-0000	25434 SONORA LOOP	RS	1.00	56.14
0283-271-03-0000	25438 SONORA LOOP	RS	1.00	56.14
0283-271-04-0000	25442 SONORA LOOP	RS	1.00	56.14
0283-271-05-0000	25446 SONORA LOOP	RS	1.00	56.14
0283-271-06-0000	25450 SONORA LOOP	RS	1.00	56.14
0283-271-07-0000	25454 SONORA LOOP	RS	1.00	56.14
0283-271-08-0000	25458 SONORA LOOP	RS	1.00	56.14
0283-271-09-0000	25462 SONORA LOOP	RS	1.00	56.14

City of Loma Linda
Street Light Benefit Assessment District No. 1
Appendix B - Fiscal Year 2014/2015
Assessment Roll (Sorted by APN)

APN	SITUS ADDRESS	LAND USE CODE	EBU	CHARGE
0283-271-10-0000	25466 SONORA LOOP	RS	1.00	56.14
0283-271-11-0000	25470 SONORA LOOP	RS	1.00	56.14
0283-271-12-0000	25474 SONORA LOOP	RS	1.00	56.14
0283-271-13-0000	25478 SONORA LOOP	RS	1.00	56.14
0283-271-14-0000	25500 PORTOLA LOOP	RS	1.00	56.14
0283-271-15-0000	25502 PORTOLA LOOP	RS	1.00	56.14
0283-271-16-0000	25504 PORTOLA LOOP	RS	1.00	56.14
0283-271-17-0000	25506 PORTOLA LOOP	RS	1.00	56.14
0283-271-18-0000	25510 PORTOLA LOOP	RS	1.00	56.14
0283-271-19-0000	25514 PORTOLA LOOP	RS	1.00	56.14
0283-271-20-0000	25518 PORTOLA LOOP	RS	1.00	56.14
0283-271-21-0000	25522 PORTOLA LOOP	RS	1.00	56.14
0283-271-22-0000	25526 PORTOLA LOOP	RS	1.00	56.14
0283-271-23-0000	25530 PORTOLA LOOP	RS	1.00	56.14
0283-271-24-0000	25534 PORTOLA LOOP	RS	1.00	56.14
0283-271-25-0000	25538 PORTOLA LOOP	RS	1.00	56.14
0283-271-26-0000	25542 PORTOLA LOOP	RS	1.00	56.14
0283-271-27-0000	25544 PORTOLA LOOP	RS	1.00	56.14
0283-271-28-0000	25546 PORTOLA LOOP	RS	1.00	56.14
0283-271-29-0000	25548 PORTOLA LOOP	RS	1.00	56.14
0283-281-01-0000	10914 CABRILLO LOOP	RS	1.00	56.14
0283-281-02-0000	10916 CABRILLO LP	RS	1.00	56.14
0283-281-03-0000	10918 CABRILLO LOOP	RS	1.00	56.14
0283-281-04-0000	10922 CABRILLO LOOP	RS	1.00	56.14
0283-281-05-0000	10926 CABRILLO LOOP	RS	1.00	56.14
0283-281-06-0000	10930 CABRILLO LOOP	RS	1.00	56.14
0283-281-07-0000	10934 CABRILLO LOOP	RS	1.00	56.14
0283-281-08-0000	10938 CABRILLO LOOP	RS	1.00	56.14
0283-281-09-0000	10942 CABRILLO LOOP	RS	1.00	56.14
0283-281-10-0000	10946 CABRILLO LOOP	RS	1.00	56.14
0283-281-11-0000	10950 CABRILLO LOOP	RS	1.00	56.14
0283-281-12-0000	10954 CABRILLO LOOP	RS	1.00	56.14
0283-281-13-0000	10956 CABRILLO LOOP	RS	1.00	56.14
0283-281-14-0000	10958 CABRILLO LOOP	RS	1.00	56.14
0283-281-15-0000	25368 DURANGO LOOP	RS	1.00	56.14
0283-281-16-0000	25370 DURANGO LOOP	RS	1.00	56.14
0283-281-17-0000	25372 DURANGO LOOP	RS	1.00	56.14
0283-281-18-0000	25376 DURANGO LOOP	RS	1.00	56.14
0283-281-19-0000	25380 DURANGO LOOP	RS	1.00	56.14
0283-281-20-0000	25384 DURANGO LOOP	RS	1.00	56.14
0283-281-21-0000	25388 DURANGO LOOP	RS	1.00	56.14
0283-281-22-0000	25392 DURANGO LOOP	RS	1.00	56.14
0283-281-23-0000	25396 DURANGO LOOP	RS	1.00	56.14
0283-281-24-0000	25400 DURANGO LOOP	RS	1.00	56.14
0283-281-25-0000	25404 DURANGO LOOP	RS	1.00	56.14
0283-281-26-0000	25408 DURANGO LOOP	RS	1.00	56.14
0283-281-27-0000	25412 DURANGO LOOP	RS	1.00	56.14
0283-281-28-0000	25414 DURANGO LOOP	RS	1.00	56.14
0283-281-29-0000	25416 DURANGO LOOP	RS	1.00	56.14
0284-011-23-0000	24200 BARTON RD	RM	1.00	38.00
0284-011-31-0000	24182 BARTON RD	RM	1.00	38.00
0284-011-36-0000	24200 BARTON RD	RM	1.00	38.00
0284-011-38-0000	NO SITUS AVAILABLE	RM	1.00	38.00
0284-011-44-0000	24230 BARTON RD	RM	1.00	38.00
0284-011-46-0000	24254 BARTON RD	RM	1.00	38.00
0284-011-48-0000	24280 BARTON RD	RM	1.00	38.00
0284-011-50-0000	NO SITUS AVAILABLE	RM	1.00	38.00
0284-011-59-0000	24224 BARTON RD	RM	1.00	38.00
0284-011-60-0000	24190 BARTON RD	RM	1.00	38.00
0284-012-11-0000	24195 BARTON RD	RM	1.00	38.00
0284-012-12-0000	24207 BARTON RD	RM	1.00	38.00
0284-012-13-0000	24247 BARTON RD	RM	1.00	38.00
0284-012-18-0000	24157 RIVERSIDE REDLANDS RD	RM	1.00	38.00
0284-012-20-0000	NO SITUS AVAILABLE	RM	1.00	38.00
0284-012-22-0000	NO SITUS AVAILABLE	RM	1.00	38.00
0284-012-23-0000	NO SITUS AVAILABLE	RM	1.00	38.00
0284-012-24-0000	24163 E BARTON RD	RM	2.00	76.00
0284-021-18-0000	24404 UNIVERSITY AVE	RM	1.00	38.00
0284-021-19-0000	UNIVERSITY AVE	RM	1.00	38.00
0284-021-20-0000	24414 UNIVERSITY AVE	RM	1.00	38.00
0284-021-27-0000	24414 UNIVERSITY AVE	RM	1.00	38.00
0284-021-30-0000	24419 BARTON RD	RM	1.00	38.00
0284-021-31-0000	24429 BARTON RD	RM	1.00	38.00
0284-021-32-0000	24459 BARTON RD	RM	1.00	38.00
0284-021-33-0000	11171 OAKWOOD DR	RM	8.00	304.00
0284-021-34-0000	24273 BARTON	RM	2.00	76.00
0284-031-01-0000	24500 UNIVERSITY AVE	RM	1.00	38.00
0284-031-02-0000	24486 UNIVERSITY AVE	RM	1.00	38.00
0284-031-03-0000	24476 UNIVERSITY AVE	RM	1.00	38.00

City of Loma Linda
Street Light Benefit Assessment District No. 1
Appendix B - Fiscal Year 2014/2015
Assessment Roll (Sorted by APN)

APN	SITUS ADDRESS	LAND USE CODE	EBU	CHARGE
0284-031-04-0000	24466 UNIVERSITY AVE	RM	1.00	38.00
0284-031-05-0000	24458 UNIVERSITY AVE	RM	1.00	38.00
0284-031-06-0000	24448 UNIVERSITY AVE	RM	1.00	38.00
0284-031-07-0000	24434 UNIVERSITY AVE	RM	1.00	38.00
0284-031-08-0000	24426 UNIVERSITY AVE	RM	1.00	38.00
0284-032-01-0000	24389 UNIVERSITY AVE	RM	1.00	38.00
0284-032-02-0000	24399 UNIVERSITY AVE	RM	1.00	38.00
0284-032-03-0000	24407 UNIVERSITY AVE	RM	1.00	38.00
0284-032-04-0000	11134 ROSARITA DR	RM	1.00	38.00
0284-032-05-0000	11146 ROSARITA DR	RM	1.00	38.00
0284-032-06-0000	11160 ROSARITA DR	RM	1.00	38.00
0284-032-07-0000	11170 ROSARITA DR	RM	1.00	38.00
0284-032-08-0000	11182 ROSARITA DR	RM	1.00	38.00
0284-032-09-0000	11192 ROSARITA DR	RM	1.00	38.00
0284-032-10-0000	11206 ROSARITA DR	RM	1.00	38.00
0284-032-11-0000	11216 ROSARITA DR	RM	1.00	38.00
0284-032-12-0000	11224 ROSARITA DR	RM	1.00	38.00
0284-032-13-0000	11230 ROSARITA ST	RM	1.00	38.00
0284-032-14-0000	11244 ROSARITA DR	RM	1.00	38.00
0284-032-15-0000	11258 ROSARITA DR	RM	1.00	38.00
0284-032-19-0000	11198 ROSARITA DR	RM	1.00	38.00
0284-033-01-0000	11209 ROSARITA DR	RM	1.00	38.00
0284-033-02-0000	11177 ROSARITA DR	RM	1.00	38.00
0284-033-04-0000	11167 ROSARITA DR	RM	1.00	38.00
0284-033-05-0000	11153 ROSARITA DR	RM	1.00	38.00
0284-033-06-0000	24425 UNIVERSITY AVE	RM	1.00	38.00
0284-033-07-0000	24433 UNIVERSITY AVE	RM	1.00	38.00
0284-033-08-0000	24447 UNIVERSITY AVE	RM	1.00	38.00
0284-033-09-0000	24461 UNIVERSITY AVE	RM	1.00	38.00
0284-033-10-0000	24471 UNIVERSITY AVE	RM	1.00	38.00
0284-033-11-0000	11136 YARDLEY PL	RM	1.00	38.00
0284-033-12-0000	11146 YARDLEY PL	RM	1.00	38.00
0284-033-13-0000	11164 YARDLEY PL	RM	1.00	38.00
0284-033-14-0000	11183 ROSARITA DR	RM	1.00	38.00
0284-034-01-0000	11111 YARDLEY PL	RM	1.00	38.00
0284-034-02-0000	11129 YARDLEY PL	RM	1.00	38.00
0284-034-03-0000	11135 YARDLEY PL	RM	1.00	38.00
0284-034-04-0000	11143 YARDLEY PL	RM	1.00	38.00
0284-034-05-0000	11153 YARDLEY PL	RM	1.00	38.00
0284-034-06-0000	11159 YARDLEY PL	RM	1.00	38.00
0284-034-07-0000	11167 YARDLEY PL	RM	1.00	38.00
0284-034-08-0000	11175 YARDLEY PL	RM	1.00	38.00
0284-034-09-0000	11183 YARDLEY PL	RM	1.00	38.00
0284-034-10-0000	11189 YARDLEY PL	RM	1.00	38.00
0284-034-11-0000	11199 YARDLEY PL	RM	1.00	38.00
0284-041-01-0000	10908 EVANS ST	RM	1.00	38.00
0284-041-03-0000	10934 EVANS ST	RM	1.00	38.00
0284-041-04-0000	10946 EVANS ST	RM	1.00	38.00
0284-041-05-0000	10952 EVANS ST	RM	1.00	38.00
0284-041-06-0000	10960 EVANS ST	RM	1.00	38.00
0284-041-09-0000	10972 EVANS ST	RM	1.00	38.00
0284-041-10-0000	24640 STEWART ST	RM	1.00	38.00
0284-041-11-0000	24632 STEWART ST	RM	1.00	38.00
0284-041-12-0000	24610 STEWART ST	RM	1.00	38.00
0284-041-13-0000	24604 STEWART ST	RM	1.00	38.00
0284-041-28-0000	10910 EVANS ST	RM	1.00	38.00
0284-041-36-0000	EVANS	RM	1.00	38.00
0284-041-39-0000	NO SITUS AVAILABLE	RM	1.00	38.00
0284-041-41-0000	24570 STEWART ST	RM	3.00	114.00
0284-042-01-0000	24668 STEWART ST	RM	1.00	38.00
0284-042-02-0000	24654 STEWART ST	RM	1.00	38.00
0284-042-03-0000	NO SITUS AVAILABLE	RM	1.00	38.00
0284-042-04-0000	10971 EVANS ST	RM	1.00	38.00
0284-042-05-0000	10963 EVANS ST	RM	1.00	38.00
0284-042-06-0000	10951 EVANS ST	RM	1.00	38.00
0284-042-07-0000	10941 EVANS 45 ST	RM	1.00	38.00
0284-042-08-0000	10933 EVANS ST	RM	1.00	38.00
0284-042-10-0000	24679 ALAMITOS DR	RM	1.00	38.00
0284-042-11-0000	10910 CAMPUS ST	RS	1.00	56.14
0284-042-12-0000	10916 CAMPUS ST	RS	1.00	56.14
0284-042-13-0000	10924 CAMPUS ST	RS	1.00	56.14
0284-042-14-0000	10932 CAMPUS ST	RS	1.00	56.14
0284-042-15-0000	10932 CAMPUS ST	RS	1.00	56.14
0284-042-16-0000	10952 CAMPUS ST	RS	1.00	56.14
0284-042-18-0000	10974 CAMPUS ST	RS	1.00	56.14
0284-042-20-0000	24692 STEWART ST	RS	1.00	56.14
0284-042-22-0000	10919 EVANS ST	RM	1.00	38.00
0284-042-27-0000	10960 CAMPUS ST	RS	1.00	56.14
0284-042-32-0000	24682 STEWART ST	RM	1.00	38.00

City of Loma Linda
Street Light Benefit Assessment District No. 1
Appendix B - Fiscal Year 2014/2015
Assessment Roll (Sorted by APN)

APN	SITUS ADDRESS	LAND USE CODE	EBU	CHARGE
0284-042-36-0000	24671 ALAMITOS	RM	1.00	38.00
0284-051-01-0000	24557 STEWART ST	RM	1.00	38.00
0284-051-02-0000	11010 SAN JUAN ST	RM	1.00	38.00
0284-051-03-0000	11016 SAN JUAN	RM	1.00	38.00
0284-051-04-0000	11024 SAN JUAN	RM	1.00	38.00
0284-051-05-0000	11028 SAN JUAN ST	RM	1.00	38.00
0284-051-06-0000	11038 SAN JUAN ST	RM	1.00	38.00
0284-051-07-0000	11046 SAN JUAN ST	RM	1.00	38.00
0284-051-08-0000	11054 SAN JUAN	RM	1.00	38.00
0284-051-09-0000	11060 SAN JUAN ST	RM	1.00	38.00
0284-051-10-0000	11066 SAN JUAN ST	RM	1.00	38.00
0284-051-11-0000	11074 SAN JUAN ST	RM	1.00	38.00
0284-051-12-0000	24566 UNIVERSITY AVE	RM	1.00	38.00
0284-051-13-0000	24556 UNIVERSITY AVE	RM	1.00	38.00
0284-051-14-0000	24554 UNIVERSITY AVE	RM	1.00	38.00
0284-051-18-0000	24545 STUART AVE	RM	1.00	38.00
0284-051-19-0000	24530 E UNIVERSITY AVE	RM	1.00	38.00
0284-051-20-0000	24516 UNIVERSITY AVE	RM	1.00	38.00
0284-051-21-0000	24532 UNIVERSITY AVE	RM	1.00	38.00
0284-052-01-0000	24612 UNIVERSITY AVE	RM	1.00	38.00
0284-052-02-0000	24604 UNIVERSITY AVE	RM	1.00	38.00
0284-052-07-0000	24582 UNIVERSITY AVE	RM	1.00	38.00
0284-052-08-0000	NO SITUS AVAILABLE	RM	1.00	38.00
0284-052-09-0000	11073 SAN JUAN ST	RM	1.00	38.00
0284-052-10-0000	11067 SAN JUAN ST	RM	1.00	38.00
0284-052-11-0000	11059 SAN JUAN ST	RM	1.00	38.00
0284-052-12-0000	11053 SAN JUAN ST	RM	1.00	38.00
0284-052-13-0000	11045 SAN JUAN ST	RM	1.00	38.00
0284-052-14-0000	11037 SAN JUAN ST	RM	1.00	38.00
0284-052-15-0000	11031 SAN JUAN ST	RM	1.00	38.00
0284-052-16-0000	11023 SAN JUAN ST	RM	1.00	38.00
0284-052-17-0000	11015 SAN JUAN ST	RM	1.00	38.00
0284-052-18-0000	24591 STRWART ST	RM	1.00	38.00
0284-052-19-0000	11008 EVANS ST	RM	1.00	38.00
0284-052-20-0000	11014 EVANS ST	RM	1.00	38.00
0284-052-21-0000	11024 EVANS ST	RM	1.00	38.00
0284-052-22-0000	11030 EVANS ST	RM	1.00	38.00
0284-052-23-0000	11038 EVANS ST	RM	1.00	38.00
0284-052-24-0000	11046 EVANS ST	RM	1.00	38.00
0284-052-25-0000	11052 EVANS ST	RM	1.00	38.00
0284-052-26-0000	11060 EVANS ST	RM	1.00	38.00
0284-052-27-0000	11066 EVANS ST	RM	1.00	38.00
0284-052-28-0000	11072 EVANS ST	RM	1.00	38.00
0284-052-29-0000	24590 UNIVERSITY AVE	RM	1.00	38.00
0284-052-30-0000	24588 UNIVERSITY RD	RM	1.00	38.00
0284-053-01-0000	11075 EVANS ST	RM	1.00	38.00
0284-053-02-0000	11069 EVANS ST	RM	1.00	38.00
0284-053-03-0000	11061 EVANS ST	RM	1.00	38.00
0284-053-04-0000	11053 EVANS ST	RM	1.00	38.00
0284-053-05-0000	11045 EVANS ST	RM	1.00	38.00
0284-053-06-0000	11035 EVANS ST	RM	1.00	38.00
0284-053-07-0000	11031 EVANS ST	RM	1.00	38.00
0284-053-08-0000	11023 EVANS ST	RM	1.00	38.00
0284-053-09-0000	11015 EVANS ST	RM	1.00	38.00
0284-053-10-0000	24631 STEWART ST	RM	1.00	38.00
0284-053-14-0000	24673 STEWART ST	RM	1.00	38.00
0284-053-15-0000	24683 STEWART ST	RM	1.00	38.00
0284-053-16-0000	24689 STEWART ST	RM	1.00	38.00
0284-053-17-0000	11012 CAMPUS ST	RS	1.00	56.14
0284-053-29-0000	24666 SHEPARDSON DR	RM	1.00	38.00
0284-053-30-0000	24654 SHEPARDSON DR	RM	1.00	38.00
0284-053-31-0000	24648 SHEPARSON DR	RM	1.00	38.00
0284-053-32-0000	24649 SHEPARDSON DR	RM	1.00	38.00
0284-053-33-0000	24653 SHEPARDSON DR	RM	1.00	38.00
0284-053-34-0000	24665 SHEPARDSON DR	RM	1.00	38.00
0284-053-41-0000	UNIVERSITY AVE	RM	1.00	38.00
0284-053-42-0000	24660 UNIVERSITY AVE	RM	1.00	38.00
0284-053-43-0000	24648 UNIVERSITY AVE	RM	1.00	38.00
0284-053-50-0000	24665 STEWART ST	RM	1.00	38.00
0284-053-51-0000	24657 STEWART ST	RM	1.00	38.00
0284-053-52-0000	24649 STEWART ST	RM	1.00	38.00
0284-053-54-0000	11042 CAMPUS ST	RS	1.00	56.14
0284-053-55-0000	UNIVERSITY AVE	RM	1.00	38.00
0284-053-57-0000	11036 CAMPUS ST	RS	1.00	56.14
0284-053-58-0000	24640 CENTRAL AVE	RM	1.00	38.00
0284-053-59-0000	24630 UNIVERSITY AVE	RM	1.00	38.00
0284-053-62-0000	24675 SHEPARDSON DR	RM	1.00	38.00
0284-053-63-0000	NO SITUS AVAILABLE	RM	1.00	38.00
0284-053-65-0000	11022 CAMPUS ST	RS	1.00	56.14

City of Loma Linda
Street Light Benefit Assessment District No. 1
Appendix B - Fiscal Year 2014/2015
Assessment Roll (Sorted by APN)

APN	SITUS ADDRESS	LAND USE CODE	EBU	CHARGE
0284-053-67-0000	11060 CAMPUS ST	RS	4.00	224.56
0284-061-01-0000	24509 UNIVERSITY AVE	RM	1.00	38.00
0284-061-02-0000	24515 UNIVERSITY AVE	RM	1.00	38.00
0284-061-03-0000	11132 SAN MATED RD	RM	1.00	38.00
0284-061-04-0000	11140 SAN MATEO DR	RM	1.00	38.00
0284-061-05-0000	11146 SAN MATEO DR	RM	1.00	38.00
0284-061-10-0000	11186 SAN MATEO DR	RM	1.00	38.00
0284-061-11-0000	11196 SAN MATEO DR	RM	1.00	38.00
0284-061-12-0000	11206 SAN MATEO DR	RM	1.00	38.00
0284-061-13-0000	11156 SAN MATEO DR	RM	1.00	38.00
0284-061-14-0000	11178 SAN MATEO DR	RM	1.00	38.00
0284-061-15-0000	11170 SAN MATEO DR	RM	1.00	38.00
0284-062-01-0000	24531 UNIVERSITY AVE	RM	1.00	38.00
0284-062-02-0000	NO SITUS AVAILABLE	RM	1.00	38.00
0284-062-03-0000	24547 UNIVERSITY AVE	RM	1.00	38.00
0284-062-05-0000	24557 UNIVERSITY AVE	RM	1.00	38.00
0284-062-08-0000	24560 SAN MARCOS DR	RM	1.00	38.00
0284-062-09-0000	24550 SAN MARCOS DR	RM	1.00	38.00
0284-062-10-0000	24542 SAN MARCOS DR	RM	1.00	38.00
0284-062-11-0000	24536 SAN MARCOS DR	RM	1.00	38.00
0284-062-15-0000	24555 UNIVERSITY AVE	RM	1.00	38.00
0284-062-16-0000	11124 SAN JUAN ST	RM	1.00	38.00
0284-062-17-0000	11132 SAN JUAN ST	RM	1.00	38.00
0284-063-03-0000	11187 SAN MATEO DR	RM	1.00	38.00
0284-063-04-0000	11177 SAN MATEO DR	RM	1.00	38.00
0284-063-05-0000	11173 SAN MATEO DR	RM	1.00	38.00
0284-063-06-0000	11165 SAN MATEO DR	RM	1.00	38.00
0284-063-07-0000	24535 SAN MARCOS DR	RM	1.00	38.00
0284-063-10-0000	11170 SAN JUAN	RM	1.00	38.00
0284-063-13-0000	11190 SAN JUAN ST	RM	1.00	38.00
0284-063-16-0000	11160 SAN JUAN ST	RM	1.00	38.00
0284-063-17-0000	11201 SAN MATEO DR	RM	1.00	38.00
0284-063-18-0000	11200 SAN JUAN	RM	1.00	38.00
0284-063-19-0000	11182 SAN JUAN ST	RM	1.00	38.00
0284-064-03-0000	11183 SAN LUCAS DR	RM	1.00	38.00
0284-064-04-0000	11177 SAN LUCAS DR	RM	1.00	38.00
0284-064-07-0000	24621 SAN MARCOS DR	RM	1.00	38.00
0284-064-08-0000	24622 SAN MARCOS DR	RM	1.00	38.00
0284-064-09-0000	24614 SAN MARCOS	RM	1.00	38.00
0284-064-10-0000	24606 SAN MARCOS DR	RM	1.00	38.00
0284-064-11-0000	24598 SAN MARCOS DR	RM	1.00	38.00
0284-064-12-0000	24590 SAN MARCOS DR	RM	1.00	38.00
0284-064-13-0000	11143 SAN JUAN ST	RM	1.00	38.00
0284-064-14-0000	11113 SAN JUAN ST	RM	1.00	38.00
0284-064-15-0000	24575 UNIVERSITY AVE	RM	1.00	38.00
0284-064-16-0000	24589 UNIVERSITY AVE	RM	1.00	38.00
0284-064-17-0000	24597 UNIVERSITY AVE	RM	1.00	38.00
0284-064-18-0000	24603 UNIVERSITY AVE	RM	1.00	38.00
0284-064-19-0000	24611 UNIVERSITY AVE	RM	1.00	38.00
0284-064-20-0000	24619 UNIVERSITY AVE	RM	1.00	38.00
0284-064-26-0000	11195 SAN LUCAS DR	RM	1.00	38.00
0284-064-27-0000	11171 SAN LUCAS ST	RM	1.00	38.00
0284-064-30-0000	11150 CAMPUS ST	NR	1.00	123.17
0284-064-31-0000	PROSPECT AVE	RM	1.00	38.00
0284-065-03-0000	11185 SAN JUAN ST	RM	1.00	38.00
0284-065-04-0000	11177 SAN JUAN ST	RM	1.00	38.00
0284-065-05-0000	11169 SAN JUAN ST	RM	1.00	38.00
0284-065-06-0000	11159 SAN JUAN ST	RM	1.00	38.00
0284-065-07-0000	24597 SAN MARCOS DR	RM	1.00	38.00
0284-065-08-0000	11168 SAN LUCAS DR	RM	1.00	38.00
0284-065-09-0000	11174 SAN LUCAS DR	RM	1.00	38.00
0284-065-10-0000	11184 SAN LUCAS DR	RM	1.00	38.00
0284-065-11-0000	11194 SAN LUCAS DR	RM	1.00	38.00
0284-065-12-0000	11200 SAN LUCAS DR	RM	1.00	38.00
0284-065-13-0000	11193 SAN JUAN DR	RM	1.00	38.00
0284-071-01-0000	11220 SAN MATEO DR	RM	1.00	38.00
0284-071-02-0000	11228 SAN MATEO DR	RM	1.00	38.00
0284-071-03-0000	11232 SAN MATEO DR	RM	1.00	38.00
0284-071-04-0000	11240 SAN MATEO DR	RM	1.00	38.00
0284-071-05-0000	11244 SAN MATEO DR	RM	1.00	38.00
0284-071-08-0000	11270 SAN MATEO DR	RM	1.00	38.00
0284-071-09-0000	11278 SAN MATEO	RM	1.00	38.00
0284-071-12-0000	11298 SAN MATEO DR	RM	1.00	38.00
0284-071-16-0000	NO SITUS AVAILABLE	RM	1.00	38.00
0284-071-17-0000	NO SITUS AVAILABLE	RM	1.00	38.00
0284-071-18-0000	11288 SAN JUAN DR	RM	1.00	38.00
0284-071-19-0000	NO SITUS AVAILABLE	RM	1.00	38.00
0284-071-20-0000	11300 SAN JUAN DR	RM	1.00	38.00
0284-071-21-0000	NO SITUS AVAILABLE	RM	1.00	38.00

City of Loma Linda
Street Light Benefit Assessment District No. 1
Appendix B - Fiscal Year 2014/2015
Assessment Roll (Sorted by APN)

APN	SITUS ADDRESS	LAND USE CODE	EBU	CHARGE
0284-071-22-0000	11300 SAN MATEO DR	RM	1.00	38.00
0284-071-25-0000	11286 SAN MATEO DR	RM	1.00	38.00
0284-071-26-0000	11294 SAN MATEO DR	RM	1.00	38.00
0284-071-31-0000	11279 SAN MATEO DR	RM	1.00	38.00
0284-071-32-0000	11274 SAN JUAN DR	RM	1.00	38.00
0284-071-33-0000	11272 SAN JUAN DR	RM	1.00	38.00
0284-071-34-0000	SAN MATEO	RM	1.00	38.00
0284-071-35-0000	11264 SAN MATEO DR	RM	1.00	38.00
0284-072-01-0000	11291 SAN MATEO DR	RM	1.00	38.00
0284-072-02-0000	11275 SAN MATEO DR	RM	1.00	38.00
0284-072-05-0000	11245 SAN MATEO DR	RM	1.00	38.00
0284-072-06-0000	11239 SAN MATEO DR	RM	1.00	38.00
0284-072-07-0000	11227 SAN MATEO DR	RM	1.00	38.00
0284-072-08-0000	11221 SAN MATEO ST	RM	1.00	38.00
0284-072-09-0000	11217 SAN MATEO DR	RM	1.00	38.00
0284-072-10-0000	11214 SAN JUAN ST	RM	1.00	38.00
0284-072-11-0000	11220 SAN JUAN ST	RM	1.00	38.00
0284-072-12-0000	11228 SAN JUAN ST	RM	1.00	38.00
0284-072-16-0000	11261 SAN MATEO DR	RM	1.00	38.00
0284-072-17-0000	11236 SAN JUAN DR	RM	1.00	38.00
0284-073-01-0000	11278 SAN LUCAS DR	RM	1.00	38.00
0284-073-02-0000	11299 SAN JUAN ST	RM	1.00	38.00
0284-073-03-0000	11287 SAN JUAN ST	RM	1.00	38.00
0284-073-04-0000	11277 SAN JUAN ST	RM	1.00	38.00
0284-073-05-0000	11257 SAN JUAN DR	RM	1.00	38.00
0284-073-06-0000	11247 SAN JUAN	RM	1.00	38.00
0284-073-07-0000	NO SITUS AVAILABLE	RM	1.00	38.00
0284-073-08-0000	11231 SAN JUAN ST	RM	1.00	38.00
0284-073-09-0000	11223 SAN JUAN	RM	1.00	38.00
0284-073-10-0000	11217 SAN JUAN ST	RM	1.00	38.00
0284-073-11-0000	11199 SAN JUAN ST	RM	1.00	38.00
0284-073-12-0000	11210 SAN LUCAS DR	RM	1.00	38.00
0284-073-13-0000	11214 SAN LUCAS DR	RM	1.00	38.00
0284-073-14-0000	11230 SAN LUCAS DR	RM	1.00	38.00
0284-073-15-0000	11234 SAN LUCAS DR	RM	1.00	38.00
0284-073-18-0000	11256 SAN LUCAS DR	RM	1.00	38.00
0284-073-19-0000	11244 SAN LUCAS	RM	1.00	38.00
0284-074-01-0000	11301 SAN JUAN ST	RM	1.00	38.00
0284-074-02-0000	11271 SAN LUCAS DR	RM	1.00	38.00
0284-074-06-0000	11251 SAN LUCAS DR	RM	1.00	38.00
0284-074-07-0000	11243 SAN LUCAS DR	RM	1.00	38.00
0284-074-08-0000	NO SITUS AVAILABLE	RM	1.00	38.00
0284-074-09-0000	11227 SAN LUCAS	RM	1.00	38.00
0284-074-10-0000	24635 PROSPECT AVE	RM	1.00	38.00
0284-074-11-0000	24641 PROSPECT AVE	RM	1.00	38.00
0284-074-13-0000	NO SITUS AVAILABLE	RM	1.00	38.00
0284-074-14-0000	11259 SAN LUCAS DR	RM	1.00	38.00
0284-074-17-0000	24651 PROSPECT AVE	RS	1.00	56.14
0284-074-19-0000	11206 CAMPUS UNIT 11 ST	RS	1.00	56.14
0284-074-27-0000	11290 CAMPUS ST	RS	2.00	112.28
0284-074-29-0000	24663 PROSPECT AVE	NR	1.00	123.17
0284-074-30-0000	11262 CAMPUS ST	NR	2.00	246.34
0284-081-03-0000	UNIVERSITY AVE	NR	1.00	123.17
0284-082-15-0000	11125 CAMPUS ST	NR	5.00	615.85
0284-082-18-0000	11092 ANDERSON ST	NR	5.00	615.85
0284-083-09-0000	24855 PROSPECT AVE	NR	1.00	123.17
0284-083-11-0000	24873 PROSPECT DR	NR	1.00	123.17
0284-083-12-0000	24891 PROSPECT AVE	NR	1.00	123.17
0284-083-32-0000	PROSPECT AVE	NR	11.00	1354.87
0284-083-33-0000	11234 ANDERSON ST	NR	1.00	123.17
0284-091-04-0000	11057 HILL ST	NR	5.00	615.85
0284-091-06-0000	24940 MOUND ST	NR	12.00	1478.04
0284-091-07-0000	25020 MOUND ST	NR	12.00	1478.04
0284-092-20-0000	NO SITUS AVAILABLE	NR	1.00	123.17
0284-092-25-0000	NO SITUS AVAILABLE	NR	1.00	123.17
0284-092-28-0000	SHEPARDSON	NR	4.00	492.68
0284-092-29-0000	25228 SHEPARSON	NR	3.00	369.51
0284-092-30-0000	25240 SHEPARDSON	NR	3.00	369.51
0284-092-31-0000	NO SITUS AVAILABLE	NR	8.00	985.36
0284-092-32-0000	MACHINE SHOP	NR	6.00	739.02
0284-101-12-0000	24868 TAYLOR ST	NR	1.00	123.17
0284-101-13-0000	24860 TAYLOR ST	NR	1.00	123.17
0284-101-15-0000	11150 ANDERSON ST	NR	1.00	123.17
0284-101-18-0000	11104 ANDERSON ST	NR	1.00	123.17
0284-101-22-0000	24886 TAYLOR ST	NR	1.00	123.17
0284-102-14-0000	24850 PROSPECT AVE	NR	2.00	246.34
0284-102-17-0000	24863 TAYLOR ST	NR	8.00	985.36
0284-103-02-0000	11161 ANDERSON ST	NR	3.00	369.51
0284-103-03-0000	11195 ANDERSON ST	NR	1.00	123.17

City of Loma Linda
Street Light Benefit Assessment District No. 1
Appendix B - Fiscal Year 2014/2015
Assessment Roll (Sorted by APN)

APN	SITUS ADDRESS	LAND USE CODE	EBU	CHARGE
0284-103-04-0000	11147 ANDERSON ST	NR	4.00	492.68
0284-111-03-0000	11219 ANDERSON ST	RS	1.00	56.14
0284-111-04-0000	11209 ANDERSON ST	RS	1.00	56.14
0284-111-05-0000	24921 PROSPECT AVE	RS	1.00	56.14
0284-111-06-0000	24939 PROSPECT AVE	RS	1.00	56.14
0284-111-07-0000	24947 PROSPECT AVE	RS	1.00	56.14
0284-111-10-0000	24975 PROSPECT AVE	RS	1.00	56.14
0284-111-11-0000	24989 PROSPECT AVE	RS	1.00	56.14
0284-111-12-0000	24995 PROSPECT AVE	RS	1.00	56.14
0284-111-13-0000	25005 PROSPECT AVE	RS	1.00	56.14
0284-111-14-0000	STARR	RS	1.00	56.14
0284-111-15-0000	25007 PROSPECT AVE	RS	1.00	56.14
0284-111-16-0000	25025 PROSPECT AVE	RS	1.00	56.14
0284-111-17-0000	25035 PROSPECT AVE	RS	1.00	56.14
0284-111-18-0000	25045 PROSPECT AVE	RS	1.00	56.14
0284-111-19-0000	11228 HILLCREST CT	RS	1.00	56.14
0284-111-20-0000	25058 STARR ST	RS	1.00	56.14
0284-111-21-0000	25050 STARR ST	RS	1.00	56.14
0284-111-22-0000	25040 STARR ST	RS	1.00	56.14
0284-111-23-0000	25030 STAR ST	RS	1.00	56.14
0284-111-24-0000	25018 STARR ST	RS	1.00	56.14
0284-111-27-0000	24998 STARR ST	RS	1.00	56.14
0284-111-28-0000	24990 STARR ST	RS	1.00	56.14
0284-111-29-0000	24982 STARR ST	RS	1.00	56.14
0284-111-30-0000	24968 STARR ST	RS	1.00	56.14
0284-111-31-0000	24960 STARR ST	RS	1.00	56.14
0284-111-32-0000	24952 STARR ST	RS	1.00	56.14
0284-111-33-0000	24946 STARR ST	RS	1.00	56.14
0284-111-34-0000	NO SITUS AVAILABLE	RS	1.00	56.14
0284-111-35-0000	24957 PROSPECT AVE	RS	1.00	56.14
0284-111-36-0000	25008 STARR ST	RS	1.00	56.14
0284-111-37-0000	11245 S ANDERSON ST	NR	1.00	123.17
0284-112-01-0000	11259 ANDERSON ST	RS	1.00	56.14
0284-112-02-0000	NO SITUS AVAILABLE	RS	1.00	56.14
0284-112-03-0000	NO SITUS AVAILABLE	RS	1.00	56.14
0284-112-04-0000	24945 STARR ST	RS	1.00	56.14
0284-112-05-0000	24953 STARR ST	RS	1.00	56.14
0284-112-06-0000	24959 STARR ST	RS	1.00	56.14
0284-112-07-0000	24969 STARR ST	RS	1.00	56.14
0284-112-08-0000	24979 STARR ST	RS	1.00	56.14
0284-112-09-0000	24987 STARR ST	RS	1.00	56.14
0284-112-10-0000	24993 STARR ST	RS	1.00	56.14
0284-112-11-0000	24999 STARR ST	RS	1.00	56.14
0284-112-12-0000	25005 STARR ST	RS	1.00	56.14
0284-112-13-0000	25015 STARR ST	RS	1.00	56.14
0284-112-14-0000	25002 BARTON RD	RS	1.00	56.14
0284-112-15-0000	24992 BARTON RD	RS	1.00	56.14
0284-112-16-0000	24984 BARTON RD	RS	1.00	56.14
0284-112-17-0000	24976 BARTON RD	RS	1.00	56.14
0284-112-18-0000	NO SITUS AVAILABLE	RS	1.00	56.14
0284-112-19-0000	24954 BARTON RD	RS	1.00	56.14
0284-112-20-0000	24946 BARTON RD	RS	1.00	56.14
0284-112-21-0000	24934 BARTON RD	RS	1.00	56.14
0284-112-22-0000	24930 BARTON RD	RS	1.00	56.14
0284-112-23-0000	24914 BARTON RD	NR	1.00	123.17
0284-112-24-0000	11279 ANDERSON ST	RS	1.00	56.14
0284-112-25-0000	11271 ANDERSON ST	RS	1.00	56.14
0284-113-01-0000	25025 STARR ST	RS	1.00	56.14
0284-113-02-0000	25033 STARR ST	RS	1.00	56.14
0284-113-03-0000	25039 STARR ST	RS	1.00	56.14
0284-113-04-0000	25053 STARR ST	RS	1.00	56.14
0284-113-05-0000	25057 STARR ST	RS	1.00	56.14
0284-113-06-0000	25044 BARTON RD	RS	1.00	56.14
0284-113-07-0000	25028 BARTON RD	RS	1.00	56.14
0284-113-09-0000	11277 RICHARDSON ST	RS	1.00	56.14
0284-113-10-0000	25020 BARTON RD	RS	1.00	56.14
0284-121-01-0000	11106 RICHMONT RD	RS	1.00	56.14
0284-121-02-0000	1114 RICHMONT RD	RS	1.00	56.14
0284-121-03-0000	25104 LA MAR RD	RS	1.00	56.14
0284-121-04-0000	25094 LA MAR RD	RS	1.00	56.14
0284-121-05-0000	25086 LA MAR RD	RS	1.00	56.14
0284-121-06-0000	25070 LA MAR RD	RS	1.00	56.14
0284-122-01-0000	25057 LA MAR RD	RS	1.00	56.14
0284-122-02-0000	25065 LA MAR RD	RS	1.00	56.14
0284-122-03-0000	25073 LA MAR RD	RS	1.00	56.14
0284-122-04-0000	25085 LA MAR RD	RS	1.00	56.14
0284-122-05-0000	25093 LA MAR RD	RS	1.00	56.14
0284-122-06-0000	25101 LA MAR RD	RS	1.00	56.14
0284-122-07-0000	11132 RICHMONT RD	RS	1.00	56.14

City of Loma Linda
Street Light Benefit Assessment District No. 1
Appendix B - Fiscal Year 2014/2015
Assessment Roll (Sorted by APN)

APN	SITUS ADDRESS	LAND USE CODE	EBU	CHARGE
0284-122-08-0000	11140 RICHMONT RD	RS	1.00	56.14
0284-122-09-0000	11152 RICHMONT RD	RS	1.00	56.14
0284-122-15-0000	NO SITUS AVAILABLE	RS	1.00	56.14
0284-122-16-0000	NO SITUS AVAILABLE	RS	1.00	56.14
0284-122-19-0000	25078 RICHIE CIRCLE	RS	1.00	56.14
0284-122-20-0000	25072 PROSPECT AVE	RS	1.00	56.14
0284-122-21-0000	25058 PROSPECT AVE	RS	1.00	56.14
0284-122-22-0000	25056 PROSPECT AVE	NR	1.00	123.17
0284-122-23-0000	25034 PROSPECT AVE	NR	1.00	123.17
0284-122-24-0000	25030 PROSPECT AVE	NR	1.00	123.17
0284-122-25-0000	25008 PROSPECT AVE	NR	1.00	123.17
0284-122-26-0000	24998 PROSPECT AVE	NR	1.00	123.17
0284-122-27-0000	NO SITUS AVAILABLE	NR	1.00	123.17
0284-122-28-0000	NO SITUS AVAILABLE	NR	1.00	123.17
0284-122-29-0000	25037 MOUND ST	NR	1.00	123.17
0284-122-31-0000	25067 MOUND ST	NR	1.00	123.17
0284-122-34-0000	25039 MOUND ST	NR	1.00	123.17
0284-122-37-0000	11174 RICHMONT RD	RS	1.00	56.14
0284-122-38-0000	11160 RICHMONT RD	RS	1.00	56.14
0284-122-39-0000	11170 RICHIE CIRCLE	RS	1.00	56.14
0284-122-40-0000	11160 RICHIE CIRCLE	RS	1.00	56.14
0284-122-41-0000	11178 RICHMONT RD	RS	1.00	56.14
0284-122-42-0000	25110 PROSPECT AVE	RS	1.00	56.14
0284-123-01-0000	11103 RICHMONT RD	RS	1.00	56.14
0284-123-02-0000	11111 RICHMONT RD	RS	1.00	56.14
0284-123-03-0000	11121 RICHMONT RD	RS	1.00	56.14
0284-123-04-0000	11129 RICHMONT RD	RS	1.00	56.14
0284-123-05-0000	11139 RICHMONT RD	RS	1.00	56.14
0284-123-06-0000	11149 RICHMONT RD	RS	1.00	56.14
0284-123-07-0000	11159 RICHMONT RD	RS	1.00	56.14
0284-123-08-0000	11167 RICHMONT RD	RS	1.00	56.14
0284-123-11-0000	11185 RICHMONT RD	RS	1.00	56.14
0284-132-01-0000	25246 BARTON RD	RS	1.00	56.14
0284-132-02-0000	11261 BELLAIRE	RS	1.00	56.14
0284-132-03-0000	11253 BELLAIRE AVE	RS	1.00	56.14
0284-132-04-0000	11243 BELLAIRE AVE	RS	1.00	56.14
0284-132-05-0000	11233 BELLAIRE ST	RS	1.00	56.14
0284-132-06-0000	11221 BELLAIRE ST	RS	1.00	56.14
0284-132-07-0000	25265 PROSPECT AVE	RS	1.00	56.14
0284-132-08-0000	11212 EXETER ST	RS	1.00	56.14
0284-132-09-0000	11222 EXETER ST	RS	1.00	56.14
0284-132-10-0000	11232 EXETER ST	RS	1.00	56.14
0284-132-11-0000	11244 EXETER ST	RS	1.00	56.14
0284-132-12-0000	11254 EXETER ST	RS	1.00	56.14
0284-132-13-0000	11262 EXETER ST	RS	1.00	56.14
0284-133-01-0000	11284 BELLAIRE ST	RS	1.00	56.14
0284-133-02-0000	25184 BARTON RD	RS	1.00	56.14
0284-133-03-0000	25176 BARTON RD	RS	1.00	56.14
0284-133-04-0000	25156 BARTON RD	RS	1.00	56.14
0284-133-05-0000	25144 BARTON RD	RS	1.00	56.14
0284-133-06-0000	25136 BARTON RD	RS	1.00	56.14
0284-133-07-0000	25124 BARTON DR	RS	1.00	56.14
0284-133-08-0000	25118 BARTON RD	RS	1.00	56.14
0284-133-09-0000	25108 BARTON RD	RS	1.00	56.14
0284-133-10-0000	25100 BARTON RD	RS	1.00	56.14
0284-133-11-0000	25092 BARTON RD	RS	1.00	56.14
0284-133-12-0000	25084 BARTON RD	RS	1.00	56.14
0284-133-13-0000	25072 BARTON RD	RS	1.00	56.14
0284-133-14-0000	25062 BARTON RD	RS	1.00	56.14
0284-133-15-0000	25075 STARR ST	RS	1.00	56.14
0284-133-16-0000	25083 STARR ST	RS	1.00	56.14
0284-133-17-0000	25091 STARR ST	RS	1.00	56.14
0284-133-18-0000	25099 STARR ST	RS	1.00	56.14
0284-133-19-0000	25111 STARR ST	RS	1.00	56.14
0284-133-20-0000	25121 STARR ST	RS	1.00	56.14
0284-133-21-0000	25129 STARR ST	RS	1.00	56.14
0284-133-22-0000	25137 STARR ST	RS	1.00	56.14
0284-133-23-0000	25143 STARR ST	RS	1.00	56.14
0284-133-24-0000	25151 STARR ST	RS	1.00	56.14
0284-133-25-0000	25159 STARR ST	RS	1.00	56.14
0284-133-26-0000	25169 STARR ST	RS	1.00	56.14
0284-133-27-0000	25168 STARR ST	RS	1.00	56.14
0284-133-28-0000	25160 STARR ST	RS	1.00	56.14
0284-133-29-0000	25150 STARR ST	RS	1.00	56.14
0284-133-30-0000	25144 STARR ST	RS	1.00	56.14
0284-133-31-0000	25138 STARR ST	RS	1.00	56.14
0284-133-32-0000	25130 STARR ST	RS	1.00	56.14
0284-133-33-0000	25118 STARR ST	RS	1.00	56.14
0284-133-34-0000	25106 STARR ST	RS	1.00	56.14

City of Loma Linda
Street Light Benefit Assessment District No. 1
Appendix B - Fiscal Year 2014/2015
Assessment Roll (Sorted by APN)

APN	SITUS ADDRESS	LAND USE CODE	EBU	CHARGE
0284-133-35-0000	25098 STARR	RS	1.00	56.14
0284-133-36-0000	25092 STARR ST	RS	1.00	56.14
0284-133-37-0000	25086 STARR ST	RS	1.00	56.14
0284-133-38-0000	25074 STARR ST	RS	1.00	56.14
0284-133-39-0000	25061 PROSPECT AVE	RS	1.00	56.14
0284-133-40-0000	25071 PROSPECT AVE	RS	1.00	56.14
0284-133-41-0000	25085 PROSPECT AVE	RS	1.00	56.14
0284-133-42-0000	25095 PROSPECT AVE	RS	1.00	56.14
0284-133-43-0000	25107 PROSPECT AVE	RS	1.00	56.14
0284-133-44-0000	25117 PROSPECT	RS	1.00	56.14
0284-133-45-0000	25125 PROSPECT AVE	RS	1.00	56.14
0284-133-46-0000	25141 PROSPECT AVE	RS	1.00	56.14
0284-133-47-0000	25159 PROSPECT AVE	RS	1.00	56.14
0284-133-48-0000	25171 PROSPECT AVE	RS	1.00	56.14
0284-133-49-0000	25181 PROSPECT	RS	1.00	56.14
0284-133-54-0000	11212 BELLAIRE ST	RS	1.00	56.14
0284-133-55-0000	11222 BELLAIRE ST	RS	1.00	56.14
0284-133-56-0000	11234 BELLAIRE ST	RS	1.00	56.14
0284-133-57-0000	11244 BELLAIRE ST	RS	1.00	56.14
0284-133-58-0000	11254 BELLAIRE ST	RS	1.00	56.14
0284-133-59-0000	11264 BELLAIRE ST	RS	1.00	56.14
0284-133-60-0000	25193 PROSPECT AVE	RS	1.00	56.14
0284-141-01-0000	25496 COLE ST	RS	1.00	56.14
0284-141-06-0000	25452 COLE ST	RS	1.00	56.14
0284-141-07-0000	25442 COLE ST	RS	1.00	56.14
0284-141-08-0000	25432 COLE ST	RS	1.00	56.14
0284-141-09-0000	25422 COLE ST	RS	1.00	56.14
0284-141-10-0000	25406 COLE ST	RS	1.00	56.14
0284-141-11-0000	25392 COLE ST	RS	1.00	56.14
0284-141-12-0000	25384 COLE ST	RS	1.00	56.14
0284-141-13-0000	25378 COLE ST	RS	1.00	56.14
0284-141-14-0000	25368 COLE ST	RS	1.00	56.14
0284-141-17-0000	25320 COLE ST	RS	1.00	56.14
0284-141-18-0000	10991 BENTON RD	RS	1.00	56.14
0284-141-19-0000	25470 COLE ST	RS	1.00	56.14
0284-141-20-0000	25462 COLE ST	RS	1.00	56.14
0284-141-22-0000	25480 COLE ST	RS	1.00	56.14
0284-141-23-0000	25490 COLE ST	RS	1.00	56.14
0284-141-25-0000	25460 COLE ST	RS	1.00	56.14
0284-141-28-0000	25356 COLE ST	RS	1.00	56.14
0284-141-29-0000	25326 COLE ST	RS	1.00	56.14
0284-141-30-0000	25328 COLE ST	RS	1.00	56.14
0284-141-31-0000	25330 COLE ST	RS	1.00	56.14
0284-141-32-0000	25332 COLE ST	RS	1.00	56.14
0284-141-33-0000	25334 COLE ST	RS	1.00	56.14
0284-141-34-0000	25336 COLE ST	RS	1.00	56.14
0284-141-35-0000	25338 COLE ST	RS	1.00	56.14
0284-141-36-0000	25340 COLE ST	RS	1.00	56.14
0284-141-37-0000	25342 COLE ST	RS	1.00	56.14
0284-141-38-0000	25344 COLE ST	RS	1.00	56.14
0284-141-39-0000	25346 COLE ST	RS	1.00	56.14
0284-141-40-0000	25348 COLE ST	RS	1.00	56.14
0284-141-41-0000	25350 COLE ST	RS	1.00	56.14
0284-141-42-0000	25352 COLE ST	RS	1.00	56.14
0284-142-06-0000	25388 COLE ST	RS	1.00	56.14
0284-142-07-0000	25417 COLE ST	RS	1.00	56.14
0284-142-08-0000	25405 COLE ST	RS	1.00	56.14
0284-142-09-0000	25421 COLE ST	RS	1.00	56.14
0284-142-11-0000	25461 COLE ST	RS	1.00	56.14
0284-142-12-0000	25469 COLE ST	RS	1.00	56.14
0284-142-15-0000	NO SITUS AVAILABLE	RS	1.00	56.14
0284-142-23-0000	25451 COLE ST	RS	1.00	56.14
0284-142-24-0000	25441 COLE ST	RS	1.00	56.14
0284-142-27-0000	11051 WILLIS DR	RS	1.00	56.14
0284-142-28-0000	25493 COLE ST	RS	1.00	56.14
0284-142-29-0000	25388 COLE ST	RS	1.00	56.14
0284-142-30-0000	11075 BENTON ST	NR	2.00	246.34
0284-151-07-0000	25590 PROSPECT AVE	RS	6.00	336.84
0284-151-08-0000	25590 PROSPECT AVE	RS	5.00	280.70
0284-153-10-0000	25690 E BARTON RD	NR	1.00	123.17
0284-153-13-0000	25675 PROSPECT AVE	NR	1.00	123.17
0284-153-16-0000	25630 BARTON RD	NR	10.00	1231.70
0284-161-17-0000	24493 BARTON RD	RM	1.00	38.00
0284-171-08-0000	11378 LOMA VISTA DR	RM	1.00	38.00
0284-171-10-0000	11390 LOMA VIST DR	RM	1.00	38.00
0284-171-13-0000	11422 LOMA VISTA DR	RM	1.00	38.00
0284-171-15-0000	11436 LOMA VISTA DR	RM	1.00	38.00
0284-171-17-0000	24562 VALLEY VIEW WY	RM	2.00	76.00
0284-171-21-0000	11354 LOMA VISTA DR	RM	1.00	38.00

City of Loma Linda
Street Light Benefit Assessment District No. 1
Appendix B - Fiscal Year 2014/2015
Assessment Roll (Sorted by APN)

APN	SITUS ADDRESS	LAND USE CODE	EBU	CHARGE
0284-171-23-0000	NO SITUS AVAILABLE	RM	3.00	114.00
0284-171-25-0000	11414 LOMA VISTA DR	RM	1.00	38.00
0284-171-26-0000	11400 LOMA VISTA DR	RM	1.00	38.00
0284-171-28-0000	24584 LOMA VISTA DR	RM	1.00	38.00
0284-171-33-0000	11424 LOMA VISTA DR	RM	1.00	38.00
0284-171-35-0000	11344 LOMA VISTA DR	RM	1.00	38.00
0284-172-01-0000	11326 SAN JUAN DR	RM	1.00	38.00
0284-172-02-0000	11336 SAN JUAN DR	RM	1.00	38.00
0284-172-03-0000	11350 SAN JUAN DR	RM	1.00	38.00
0284-172-06-0000	11384 SAN JUAN DR	RM	1.00	38.00
0284-172-07-0000	11372 SAN JUAN DR	RM	1.00	38.00
0284-172-08-0000	11360 SAN JUAN DR	RM	1.00	38.00
0284-173-01-0000	11400 SAN JUAN DR	RM	1.00	38.00
0284-173-02-0000	11410 SAN JUAN DR	RM	1.00	38.00
0284-173-03-0000	NO SITUS AVAILABLE	RM	1.00	38.00
0284-173-04-0000	11436 SAN JUAN DR	RM	1.00	38.00
0284-174-01-0000	11441 SAN JUAN DR	RM	1.00	38.00
0284-174-02-0000	11429 SAN JUAN DR	RM	1.00	38.00
0284-174-03-0000	11417 SAN JUAN DR	RM	1.00	38.00
0284-174-04-0000	11411 SAN JUAN DR	RM	1.00	38.00
0284-174-05-0000	8 SAN JUAN DR	RM	1.00	38.00
0284-174-08-0000	11367 SAN JUAN DR	RM	1.00	38.00
0284-174-12-0000	11351 SAN JUAN	RM	1.00	38.00
0284-174-13-0000	11383 SAN JUAN DR	RM	1.00	38.00
0284-174-14-0000	NO SITUS AVAILABLE	RM	1.00	38.00
0284-191-21-0000	11375 ANDERSON ST	NR	1.00	123.17
0284-191-22-0000	11365 ANDERSON ST	NR	1.00	123.17
0284-191-23-0000	BARTON RD	NR	1.00	123.17
0284-191-24-0000	NO SITUS AVAILABLE	NR	1.00	123.17
0284-191-25-0000	25271 BARTON RD	NR	1.00	123.17
0284-201-09-0000	25333 BARTON RD	NR	12.00	1478.04
0284-201-14-0000	BENTON ST	NR	1.00	123.17
0284-201-18-0000	25526 LAWTON ST	RS	6.00	336.84
0284-201-19-0000	25455 BARTON RD	NR	4.00	492.68
0284-201-26-0000	25676 LAWTON AVE	RS	6.00	336.84
0284-201-27-0000	25333 BARTON RD	NR	1.00	123.17
0284-201-28-0000	25419 E BARTON RD	NR	1.00	123.17
0284-201-29-0000	11406 LOMA LINDA DR	NR	1.00	123.17
0284-201-31-0000	11306 MOUNTAIN VIEW AVE	NR	12.00	1478.04
0284-202-29-0000	NO SITUS AVAILABLE	R	1.00	17.88
0284-202-33-0000	11804 MT VIEW AVE	R	1.00	17.88
0284-241-01-0000	11406 IRIS AVE	RM	1.00	38.00
0284-241-02-0000	11412 IRIS AVE	RM	1.00	38.00
0284-241-03-0000	11422 IRIS AVE	RM	1.00	38.00
0284-241-04-0000	11428 IRIS AVE	RM	1.00	38.00
0284-241-05-0000	11442 IRIS AVE	RM	1.00	38.00
0284-241-06-0000	11452 IRIS AVE	RM	1.00	38.00
0284-241-07-0000	11464 IRIS AVE	RM	1.00	38.00
0284-241-08-0000	11468 IRIS AVE	RM	1.00	38.00
0284-241-09-0000	11490 IRIS AVE	RM	1.00	38.00
0284-242-05-0000	24846 TULIP AVE	RM	1.00	38.00
0284-242-06-0000	24838 TULIP AVE	RM	1.00	38.00
0284-242-07-0000	24826 TULIP AVE	RM	1.00	38.00
0284-242-08-0000	24814 TULIP AVE	RM	1.00	38.00
0284-242-09-0000	28404 TULIP AVE	RM	1.00	38.00
0284-242-10-0000	24796 TULIP AVE	RM	1.00	38.00
0284-242-11-0000	24780 TULIP AVE	RM	1.00	38.00
0284-242-12-0000	24862 TULIP AVE	RM	1.00	38.00
0284-242-14-0000	24880 TULIP AVE	RM	1.00	38.00
0284-242-16-0000	24890 TULIP AVE	RM	1.00	38.00
0284-243-01-0000	24804 LAWTON AVE	RM	1.00	38.00
0284-243-02-0000	11481 IRIS AVE	RM	1.00	38.00
0284-243-03-0000	11467 IRIS ST	RM	1.00	38.00
0284-243-04-0000	11463 IRIS AVE	RM	1.00	38.00
0284-243-05-0000	11441 IRIS AVE	RM	1.00	38.00
0284-243-06-0000	24795 TULIP AVE	RM	1.00	38.00
0284-243-07-0000	24801 TULIP AVE	RM	1.00	38.00
0284-243-08-0000	24813 TULIP AVE	RM	1.00	38.00
0284-243-09-0000	24829 TULIP AVE	RM	1.00	38.00
0284-243-10-0000	24837 TULIP AVE	RM	1.00	38.00
0284-243-11-0000	11460 ASTER ST	RM	1.00	38.00
0284-243-12-0000	11472 ASTER ST	RM	1.00	38.00
0284-243-13-0000	NO SITUS AVAILABLE	RM	1.00	38.00
0284-243-14-0000	24838 LAWTON AVE	RM	1.00	38.00
0284-244-06-0000	24819 LAWTON AVE	RM	1.00	38.00
0284-244-07-0000	NO SITUS AVAILABLE	RM	1.00	38.00
0284-244-09-0000	24803 LAWTON AVE	RM	1.00	38.00
0284-244-11-0000	24783 LAWTON AVE	RM	1.00	38.00
0284-245-01-0000	11489 ASTER ST	RM	1.00	38.00

City of Loma Linda
Street Light Benefit Assessment District No. 1
Appendix B - Fiscal Year 2014/2015
Assessment Roll (Sorted by APN)

APN	SITUS ADDRESS	LAND USE CODE	EBU	CHARGE
0284-245-02-0000	11479 ASTER ST	RM	1.00	38.00
0284-245-03-0000	11469 ASTER ST	RM	1.00	38.00
0284-245-04-0000	11455 ASTER ST	RM	1.00	38.00
0284-245-05-0000	NO SITUS AVAILABLE	RM	1.00	38.00
0284-245-06-0000	24861 TULIP AVE	RM	1.00	38.00
0284-245-07-0000	11434 ANDERSON ST	RS	2.00	112.28
0284-245-08-0000	11442 ANDERSON ST	RS	2.00	112.28
0284-245-09-0000	11450 ANDERSON ST	RS	2.00	112.28
0284-245-12-0000	11482 ANDERSON ST	RS	2.00	112.28
0284-245-14-0000	11464 ANDERSON	RS	2.00	112.28
0284-245-15-0000	11462 ANDERSON ST	RS	2.00	112.28
0284-251-04-0000	24590 LAWTON AVE	RM	1.00	38.00
0284-251-05-0000	11565 LAWTON CT	RM	1.00	38.00
0284-251-06-0000	11566 LAWTON CT	RM	1.00	38.00
0284-251-07-0000	11572 LAWTON CT	RM	1.00	38.00
0284-251-08-0000	11580 LAWTON CT	RM	1.00	38.00
0284-251-09-0000	11588 LAWTON CT	RM	1.00	38.00
0284-251-10-0000	11598 LAWTON CT	RM	1.00	38.00
0284-251-11-0000	24550 LAWTON AVE	RM	1.00	38.00
0284-251-12-0000	24532 LAWTON AVE	RM	1.00	38.00
0284-251-13-0000	24616 LAWTON AVE	RM	2.00	76.00
0284-251-14-0000	24634 LAWTON AVE	RM	1.00	38.00
0284-252-02-0000	24583 LAWTON AVE	RM	2.00	76.00
0284-252-03-0000	24603 LAWTON AVE	RM	1.00	38.00
0284-252-04-0000	24615 LAWTON	RM	1.00	38.00
0284-252-06-0000	24647 LAWTON AVE	RM	2.00	76.00
0284-252-07-0000	24665 LAWTON AVE	RM	1.00	38.00
0284-252-08-0000	24527 LAWTON AVE	RM	2.00	76.00
0284-252-09-0000	24511 LAWTON AVE	RM	2.00	76.00
0284-252-10-0000	24625 LAWTON AVE	RM	1.00	38.00
0284-252-11-0000	24621 LAWTON AVE	RM	1.00	38.00
0284-261-01-0000	24334 LAWTON AVE	RM	1.00	38.00
0284-261-02-0000	24318 LAWTON AVE	RM	1.00	38.00
0284-261-03-0000	24317 LAWTON AVE	RM	1.00	38.00
0284-261-05-0000	24671 LAWTON AVE	RM	1.00	38.00
0284-261-06-0000	24681 LAWTON AVE	RM	1.00	38.00
0284-261-09-0000	24725 LAWTON AVE	RM	1.00	38.00
0284-261-13-0000	24715 LAWTON AVE	RM	1.00	38.00
0284-261-14-0000	24321 LAWTON AVE	RM	1.00	38.00
0284-261-15-0000	24333 LAWTON	RM	1.00	38.00
0284-271-02-0000	24359 LAWTON AVE	RM	1.00	38.00
0284-271-03-0000	24381 LAWTON AVE	RM	1.00	38.00
0284-271-04-0000	24366 LAWTON AVE	RM	1.00	38.00
0284-271-05-0000	24417 LAWTON AVE	RM	3.00	114.00
0284-271-06-0000	24479 LAWTON AVE	RM	1.00	38.00
0284-272-01-0000	24522 LAWTON AVE	RM	1.00	38.00
0284-272-04-0000	24456 LAWTON AVE	RM	1.00	38.00
0284-272-05-0000	24444 LAWTON AVE	RM	1.00	38.00
0284-272-06-0000	24438 LAWTON AVE	RM	1.00	38.00
0284-272-07-0000	24430 LAWTON AVE	RM	1.00	38.00
0284-272-08-0000	24418 LAWTON AVE	RM	1.00	38.00
0284-272-09-0000	24394 LAWTON AVE	RM	1.00	38.00
0284-272-10-0000	24382 LAWTON AVE	RM	1.00	38.00
0284-272-11-0000	24360 LAWTON AVE	RM	1.00	38.00
0284-272-12-0000	24470 LAWTON AVE	RM	1.00	38.00
0284-272-14-0000	24498 LAWTON AVE	RM	2.00	76.00
0284-281-01-0000	24754 LAWTON AVE	RM	1.00	38.00
0284-281-02-0000	24750 LAWTON AVE	RM	1.00	38.00
0284-281-03-0000	11469 CAMPUS ST	RM	1.00	38.00
0284-281-04-0000	11457 CAMPUS ST	RM	1.00	38.00
0284-281-05-0000	11423 CAMPUS ST	RM	1.00	38.00
0284-281-06-0000	11421 CAMPUS ST	RM	1.00	38.00
0284-281-07-0000	11419 CAMPUS ST	RM	1.00	38.00
0284-281-08-0000	11407 CAMPUS ST	RM	1.00	38.00
0284-281-09-0000	11387 CAMPUS ST	RM	1.00	38.00
0284-281-10-0000	11379 CAMPUS ST	RM	1.00	38.00
0284-281-11-0000	11359 CAMPUS ST	RM	1.00	38.00
0284-281-12-0000	24731 DAISY AVE	RM	1.00	38.00
0284-281-13-0000	24741 DAISY AVE	RM	1.00	38.00
0284-281-14-0000	24753 DAISY AVE	RM	1.00	38.00
0284-281-15-0000	11358 IRIS AVE	RM	1.00	38.00
0284-281-16-0000	11368 IRIS AVE	RM	1.00	38.00
0284-281-17-0000	11376 IRIS AVE	RM	1.00	38.00
0284-281-18-0000	11386 IRIS AVE	RM	1.00	38.00
0284-282-01-0000	24794 DAISY AVE	RM	1.00	38.00
0284-282-02-0000	24784 DAISY AVE	RM	1.00	38.00
0284-282-03-0000	24774 DAISY AVE	RM	1.00	38.00
0284-282-04-0000	24764 DAISY AVE	RM	1.00	38.00
0284-282-05-0000	DAISY AVE	RM	1.00	38.00

City of Loma Linda
Street Light Benefit Assessment District No. 1
Appendix B - Fiscal Year 2014/2015
Assessment Roll (Sorted by APN)

APN	SITUS ADDRESS	LAND USE CODE	EBU	CHARGE
0284-282-06-0000	24744 DAISY AVE	RM	1.00	38.00
0284-282-07-0000	24736 DAISY AVE	RM	1.00	38.00
0284-282-08-0000	24724 DAISY AVE	RM	1.00	38.00
0284-282-09-0000	11339 CAMPUS ST	RM	1.00	38.00
0284-283-01-0000	NO SITUS AVAILABLE	RM	1.00	38.00
0284-283-02-0000	11375 IRIS AVE	RM	1.00	38.00
0284-283-03-0000	11367 IRIS AVE	RM	1.00	38.00
0284-283-04-0000	11359 IRIS AVE	RM	1.00	38.00
0284-283-05-0000	24795 DAISY AVE	RM	1.00	38.00
0284-291-02-0000	24673 BARTON RD	RM	1.00	38.00
0284-291-03-0000	24683 BARTON RD	RM	1.00	38.00
0284-291-04-0000	11344 CAMPUS ST	RM	1.00	38.00
0284-291-05-0000	11354 CAMPUS ST	RM	1.00	38.00
0284-291-06-0000	11366 CAMPUS ST	RM	1.00	38.00
0284-291-07-0000	11384 CAMPUS ST	RM	1.00	38.00
0284-291-08-0000	11388 CAMPUS ST	RM	1.00	38.00
0284-291-09-0000	11408 CAMPUS ST	RM	1.00	38.00
0284-291-10-0000	11420 CAMPUS ST	RM	1.00	38.00
0284-291-11-0000	11432 CAMPUS ST	RM	1.00	38.00
0284-291-12-0000	11444 CAMPUS ST	RM	1.00	38.00
0284-291-13-0000	11458 CAMPUS ST	RM	1.00	38.00
0284-291-14-0000	11470 CAMPUS ST	RM	1.00	38.00
0284-291-16-0000	24692 LAWTON AVE	RM	1.00	38.00
0284-291-17-0000	24696 LAWTON AVE	RM	1.00	38.00
0284-291-18-0000	24633 BARTON RD	RM	1.00	38.00
0284-301-01-0000	11370 S ANDERSON ST	NR	3.00	369.51
0284-311-01-0000	11261 EXETER ST	RS	1.00	56.14
0284-311-02-0000	11253 EXETER ST	RS	1.00	56.14
0284-311-03-0000	11241 EXETER ST	RS	1.00	56.14
0284-311-04-0000	11233 EXETER ST	RS	1.00	56.14
0284-311-05-0000	11223 EXETER ST	RS	1.00	56.14
0284-311-06-0000	11211 PROSPECT AVE	RS	1.00	56.14
0284-311-07-0000	11212 BENTON ST	RS	1.00	56.14
0284-311-08-0000	11221 BENTON ST	RS	1.00	56.14
0284-311-09-0000	11234 BENTON ST	RS	1.00	56.14
0284-311-10-0000	11242 BENTON ST	RS	1.00	56.14
0284-311-11-0000	11252 BENTON ST	RS	1.00	56.14
0284-311-12-0000	11262 BENTON ST	RS	1.00	56.14
0284-311-13-0000	25276 BARTON RD	RS	1.00	56.14
0284-321-01-0000	24984 TULIP AVE	RS	1.00	56.14
0284-321-02-0000	24974 TULIP AVE	RS	1.00	56.14
0284-321-03-0000	24964 TULIP AVE	RS	1.00	56.14
0284-321-04-0000	24954 TULIP AVE	RS	1.00	56.14
0284-321-05-0000	24944 TULIP AVE	RS	1.00	56.14
0284-321-06-0000	24934 TULIP AVE	RS	1.00	56.14
0284-321-07-0000	24924 TULIP AVE	RS	1.00	56.14
0284-321-08-0000	11411 ANDERSON ST	RS	1.00	56.14
0284-322-01-0000	24968 LAWTON AVE	RS	1.00	56.14
0284-322-02-0000	11485 ORANGE GROVE ST	RS	1.00	56.14
0284-322-03-0000	11465 ORANGE GROVE ST	RS	1.00	56.14
0284-322-04-0000	11455 ORANGE GROVE ST	RS	1.00	56.14
0284-322-05-0000	24959 TULIP AVE	RS	1.00	56.14
0284-322-06-0000	24969 TULIP AVE	RS	1.00	56.14
0284-322-07-0000	24979 TULIP AVE	RS	1.00	56.14
0284-322-08-0000	11436 RICHARDSON ST	RS	1.00	56.14
0284-322-09-0000	11446 RICHARDSON ST	RS	1.00	56.14
0284-322-10-0000	11456 RICHARDSON ST	RS	1.00	56.14
0284-322-11-0000	11466 RICHARDSON ST	RS	1.00	56.14
0284-322-12-0000	24988 LAWTON AVE	RS	1.00	56.14
0284-322-13-0000	24978 LAWTON AVE	RS	1.00	56.14
0284-323-01-0000	11481 ANDERSON ST	RS	1.00	56.14
0284-323-02-0000	11471 ANDERSON ST	RS	1.00	56.14
0284-323-03-0000	11461 ANDERSON ST	RS	1.00	56.14
0284-323-04-0000	11451 ANDERSON ST	RS	1.00	56.14
0284-323-05-0000	11441 ANDERSON ST	RS	1.00	56.14
0284-323-06-0000	24919 TULIP AVE	RS	1.00	56.14
0284-323-07-0000	24929 TULIP AVE	RS	1.00	56.14
0284-323-08-0000	11442 ORANGE GROVE ST	RS	1.00	56.14
0284-323-09-0000	11452 ORANGE GROVE ST	RS	1.00	56.14
0284-323-10-0000	11462 ORANGE GROVE ST	RS	1.00	56.14
0284-323-11-0000	11472 ORANGE GROVE ST	RS	1.00	56.14
0284-323-12-0000	24928 LAWTON AVE	RS	1.00	56.14
0284-331-01-0000	25117 LAWTON AVE	RS	1.00	56.14
0284-331-02-0000	11524 RICHMONT RD	RS	1.00	56.14
0284-331-03-0000	11534 RICHMONT RD	RS	1.00	56.14
0284-331-04-0000	11544 RICHMONT RD	RS	1.00	56.14
0284-331-05-0000	11554 RICHMONT RD	RS	1.00	56.14
0284-331-06-0000	11564 RICHMONT RD	RS	1.00	56.14
0284-331-07-0000	11574 RICHMONT RD	RS	1.00	56.14

City of Loma Linda
Street Light Benefit Assessment District No. 1
Appendix B - Fiscal Year 2014/2015
Assessment Roll (Sorted by APN)

APN	SITUS ADDRESS	LAND USE CODE	EBU	CHARGE
0284-331-08-0000	11584 RICHMONT RD	RS	1.00	56.14
0284-331-09-0000	25100 CRESTVIEW DR	RS	1.00	56.14
0284-331-10-0000	25090 CRESTVIEW DR	RS	1.00	56.14
0284-331-11-0000	25080 CRESTVIEW DR	RS	1.00	56.14
0284-331-12-0000	11593 HILLCREST CT	RS	1.00	56.14
0284-331-13-0000	11583 HILLCREST ST	RS	1.00	56.14
0284-331-14-0000	11573 HILLCREST CT	RS	1.00	56.14
0284-331-15-0000	11565 HILLCREST CT	RS	1.00	56.14
0284-331-16-0000	11559 HILLCREST CT	RS	1.00	56.14
0284-331-17-0000	11553 HILLCREST CT	RS	1.00	56.14
0284-331-18-0000	11543 HILLCREST CT	RS	1.00	56.14
0284-331-19-0000	11533 HILLCREST CT	RS	1.00	56.14
0284-331-20-0000	11523 HILLCREST ST	RS	1.00	56.14
0284-331-21-0000	25081 LAWTON AVE	RS	1.00	56.14
0284-332-01-0000	11585 RICHMONT RD	RS	1.00	56.14
0284-332-02-0000	11575 RICHMONT RD	RS	1.00	56.14
0284-332-03-0000	11565 RICHMONT RD	RS	1.00	56.14
0284-332-04-0000	11555 RICHMONT RD	RS	1.00	56.14
0284-332-05-0000	11545 RICHMONT RD	RS	1.00	56.14
0284-332-06-0000	11535 RICHMONT RD	RS	1.00	56.14
0284-332-07-0000	11525 RICHMONT RD	RS	1.00	56.14
0284-332-08-0000	25145 LAWTON AVE	RS	1.00	56.14
0284-333-01-0000	25061 LAWTON AVE	RS	1.00	56.14
0284-333-02-0000	11530 HILLCREST ST	RS	1.00	56.14
0284-333-03-0000	11540 HILLCREST CT	RS	1.00	56.14
0284-333-04-0000	11550 HILLCREST CT	RS	1.00	56.14
0284-333-05-0000	11560 HILLCREST CT	RS	1.00	56.14
0284-333-06-0000	11570 HILLCREST ST	RS	1.00	56.14
0284-333-07-0000	11580 HILLCREST AVE	RS	1.00	56.14
0284-333-08-0000	25038 HURON ST	RS	1.00	56.14
0284-333-09-0000	11593 ACACIA ST	RS	1.00	56.14
0284-333-10-0000	11577 ACACIA ST	RS	1.00	56.14
0284-333-13-0000	11529 ACACIA ST	RS	1.00	56.14
0284-333-14-0000	11513 ACACIA ST	RS	1.00	56.14
0284-333-15-0000	11535 ACACIA ST	RS	1.00	56.14
0284-334-04-0000	25050 CRESTVIEW DR	RS	1.00	56.14
0284-334-05-0000	25052 CRESTVIEW	RS	1.00	56.14
0284-334-06-0000	25044 CRESTVIEW DR	RS	1.00	56.14
0284-334-07-0000	25033 HURON ST	RS	1.00	56.14
0284-334-09-0000	25057 HURON ST	RS	1.00	56.14
0284-335-01-0000	25045 CRESTVIEW DR	RS	1.00	56.14
0284-335-02-0000	25047 CRESTVIEW DR	RS	1.00	56.14
0284-335-03-0000	25051 CRESTVIEW DR	RS	1.00	56.14
0284-335-04-0000	25055 CRESTVIEW DR	RS	1.00	56.14
0284-335-09-0000	25101 HURON	RS	1.00	56.14
0284-335-10-0000	NO SITUS AVAILABLE	RS	1.00	56.14
0284-335-11-0000	25075 CRESTVIEW DR	RS	1.00	56.14
0284-336-01-0000	25146 HURON ST	RS	1.00	56.14
0284-336-02-0000	25134 HURON ST	RS	1.00	56.14
0284-336-06-0000	25105 CRESTVIEW DR	RS	1.00	56.14
0284-336-07-0000	25119 CRESTVIEW DR	RS	1.00	56.14
0284-336-08-0000	25131 CRESTVIEW DR	RS	1.00	56.14
0284-336-09-0000	25145 CRESTVIEW DR	RS	1.00	56.14
0284-336-11-0000	25120 HURON ST	RS	1.00	56.14
0284-336-12-0000	25091 CRESTVIEW DR	RS	1.00	56.14
0284-341-01-0000	NO SITUS AVAILABLE	RS	1.00	56.14
0284-341-02-0000	NO SITUS AVAILABLE	RS	1.00	56.14
0284-341-03-0000	NO SITUS AVAILABLE	RS	1.00	56.14
0284-341-04-0000	11120 POPLAR ST	RS	1.00	56.14
0284-341-05-0000	11130 POPLAR ST	RS	1.00	56.14
0284-341-06-0000	11140 POPLAR ST	RS	1.00	56.14
0284-341-07-0000	11150 POPLAR ST	RS	1.00	56.14
0284-341-08-0000	11160 POPLAR ST	RS	1.00	56.14
0284-341-09-0000	11170 POPLAR ST	RS	1.00	56.14
0284-341-10-0000	11180 POPLAR ST	RS	1.00	56.14
0284-341-11-0000	11190 POPLAR ST	RS	1.00	56.14
0284-342-01-0000	11189 POPLAR ST	RS	1.00	56.14
0284-342-02-0000	11179 POPLAR ST	RS	1.00	56.14
0284-342-03-0000	11169 POPLAR ST	RS	1.00	56.14
0284-342-04-0000	11159 POPLAR ST	RS	1.00	56.14
0284-342-05-0000	11149 POPLAR ST	RS	1.00	56.14
0284-342-06-0000	11139 POPLAR ST	RS	1.00	56.14
0284-342-07-0000	11129 POPLAR ST	RS	1.00	56.14
0284-342-08-0000	11119 POPLAR ST	RS	1.00	56.14
0284-342-09-0000	11095 POPLAR ST	RS	1.00	56.14
0284-342-10-0000	11085 POPLAR ST	RS	1.00	56.14
0284-342-11-0000	25207 SHEPARDSON DR	RS	1.00	56.14
0284-342-12-0000	11096 BELLAIRE ST	RS	1.00	56.14
0284-342-19-0000	11172 BELLAIRE ST	RS	1.00	56.14

City of Loma Linda
Street Light Benefit Assessment District No. 1
Appendix B - Fiscal Year 2014/2015
Assessment Roll (Sorted by APN)

APN	SITUS ADDRESS	LAND USE CODE	EBU	CHARGE
0284-342-20-0000	11186 BELLAIRE ST	RS	1.00	56.14
0284-342-21-0000	11196 BELLAIRE ST	RS	1.00	56.14
0284-342-22-0000	11160 BELLAIRE ST	RS	1.00	56.14
0284-342-24-0000	11140 BELLAIRE	RS	1.00	56.14
0284-342-25-0000	11120 BELLAIRE ST	RS	1.00	56.14
0284-343-01-0000	25280 PROSPECT AVE	RS	1.00	56.14
0284-343-02-0000	25270 PROSPECT AVE	RS	1.00	56.14
0284-343-03-0000	NO SITUS AVAILABLE	RS	1.00	56.14
0284-343-04-0000	25250 PROSPECT AVE	RS	1.00	56.14
0284-343-05-0000	25230 PROSPECT AVE	RS	1.00	56.14
0284-343-06-0000	25230 PROSPECT AVE	RS	1.00	56.14
0284-343-07-0000	25229 TAYLOR ST	RS	1.00	56.14
0284-343-08-0000	25239 TAYLOR ST	RS	1.00	56.14
0284-343-09-0000	25249 TAYLOR	RS	1.00	56.14
0284-343-10-0000	25259 TAYLOR ST	RS	1.00	56.14
0284-343-11-0000	25269 TAYLOR ST	RS	1.00	56.14
0284-343-12-0000	25279 TAYLOR ST	RS	1.00	56.14
0284-344-01-0000	25278 TAYLOR ST	RS	1.00	56.14
0284-344-02-0000	25268 TAYLOR ST	RS	1.00	56.14
0284-344-03-0000	25258 TAYLOR ST	RS	1.00	56.14
0284-344-04-0000	25248 TAYLOR ST	RS	1.00	56.14
0284-344-05-0000	25238 TAYLOR ST	RS	1.00	56.14
0284-344-06-0000	25228 TAYLOR ST	RS	1.00	56.14
0284-344-07-0000	25231 LAMAR RD	RS	1.00	56.14
0284-344-08-0000	25241 LA MAR RD	RS	1.00	56.14
0284-344-09-0000	25251 LA MAR RD	RS	1.00	56.14
0284-344-10-0000	25261 LA MAR RD	RS	1.00	56.14
0284-344-11-0000	25271 LA MAR RD	RS	1.00	56.14
0284-344-12-0000	25281 LA MAR RD	RS	1.00	56.14
0284-345-01-0000	25280 LA MAR RD	RS	1.00	56.14
0284-345-02-0000	25270 LA MAR RD	RS	1.00	56.14
0284-345-03-0000	25260 LA MAR RD	RS	1.00	56.14
0284-345-04-0000	25250 LA MAR RD	RS	1.00	56.14
0284-345-05-0000	25240 LA MAR RD	RS	1.00	56.14
0284-345-06-0000	25230 LA MAR RD	RS	1.00	56.14
0284-345-07-0000	25233 SHEPARDSON DR	RS	1.00	56.14
0284-345-08-0000	25243 SHEPARDSON DR	RS	1.00	56.14
0284-345-09-0000	25253 SHEPARDSON DR	RS	1.00	56.14
0284-345-10-0000	25263 SHEPARDSON DR	RS	1.00	56.14
0284-345-11-0000	25273 SHEPARDSON DR	RS	1.00	56.14
0284-345-12-0000	25283 SHEPARDSON DR	RS	1.00	56.14
0284-351-22-0000	SCOTCH LN	R	1.00	17.88
0284-351-23-0000	24758 SCOTCH LN	R	1.00	17.88
0284-351-54-0000	12727 VISTA DR	R	1.00	17.88
0284-351-56-0000	12687 VISTA DR	R	1.00	17.88
0284-351-57-0000	12627 VISTA DR	R	1.00	17.88
0284-351-59-0000	12717 VISTA DR	R	1.00	17.88
0284-351-60-0000	12726 VISTA DR	R	1.00	17.88
0284-351-63-0000	12688 VISTA DR	R	1.00	17.88
0284-351-64-0000	12716 VISTA DR	R	1.00	17.88
0284-351-66-0000	24734 SCOTCH LN	R	1.00	17.88
0284-351-72-0000	24736 SCOTCH LN	R	1.00	17.88
0284-351-73-0000	24754 SCOTCH LN	R	1.00	17.88
0284-361-01-0000	25010 DAISY AVE	RS	1.00	56.14
0284-361-02-0000	25020 DAISY AVE	RS	1.00	56.14
0284-361-03-0000	25030 DAISY AVE	RS	1.00	56.14
0284-361-04-0000	11326 HILLCREST CT	RS	1.00	56.14
0284-362-01-0000	25011 DAISY AVE	RS	1.00	56.14
0284-362-02-0000	25021 DAISY AVE	RS	1.00	56.14
0284-362-03-0000	25031 DAISY AVE	RS	1.00	56.14
0284-362-04-0000	25041 DAISY AVE	RS	1.00	56.14
0284-362-05-0000	25040 FERN AVE	RS	1.00	56.14
0284-362-06-0000	25030 FERN AVE	RS	1.00	56.14
0284-362-07-0000	25020 FERN AVE	RS	1.00	56.14
0284-362-08-0000	25010 FERN AVE	RS	1.00	56.14
0284-363-01-0000	25011 FERN AVE	RS	1.00	56.14
0284-363-02-0000	25021 FERN AVE	RS	1.00	56.14
0284-363-03-0000	25031 FERN AVE	RS	1.00	56.14
0284-363-04-0000	25041 FERN AVE	RS	1.00	56.14
0284-363-05-0000	25050 TULIP AVE	RS	1.00	56.14
0284-363-06-0000	25040 TULIP AVE	RS	1.00	56.14
0284-363-07-0000	25030 TULIP AVE	RS	1.00	56.14
0284-363-08-0000	25020 TULIP AVE	RS	1.00	56.14
0284-363-09-0000	25010 TULIP AVE	RS	1.00	56.14
0284-364-01-0000	25010 LAWTON AVE	RS	1.00	56.14
0284-364-02-0000	11471 RICHARDSON ST	RS	1.00	56.14
0284-364-03-0000	11461 RICHARDSON ST	RS	1.00	56.14
0284-364-04-0000	11451 RICHARDSON ST	RS	1.00	56.14
0284-364-05-0000	11441 RICHARDSON ST	RS	1.00	56.14

APN	SITUS ADDRESS	LAND USE CODE	EBU	CHARGE
0284-364-06-0000	25015 TULIP AVE	RS	1.00	56.14
0284-364-07-0000	25035 TULIP AVE	RS	1.00	56.14
0284-364-08-0000	11440 ACACIA ST	RS	1.00	56.14
0284-364-09-0000	11450 ACACIA ST	RS	1.00	56.14
0284-364-10-0000	11460 ACACIA ST	RS	1.00	56.14
0284-364-11-0000	11470 ACACIA ST	RS	1.00	56.14
0284-364-12-0000	25044 LAWTON AVE	RS	1.00	56.14
0284-364-13-0000	25050 LAWTON AVE	RS	1.00	56.14
0284-364-14-0000	11471 ACACIA ST	RS	1.00	56.14
0284-364-15-0000	11461 ACACIA ST	RS	1.00	56.14
0284-364-16-0000	11451 ACACIA ST	RS	1.00	56.14
0284-364-17-0000	11441 ACACIA ST	RS	1.00	56.14
0284-364-18-0000	11431 ACACIA ST	RS	1.00	56.14
0284-364-19-0000	11430 HILLCREST CT	RS	1.00	56.14
0284-364-20-0000	11440 HILLCREST ST	RS	1.00	56.14
0284-364-21-0000	11450 HILLCREST CT	RS	1.00	56.14
0284-364-22-0000	11460 HILLCREST CT	RS	1.00	56.14
0284-364-23-0000	11470 HILLCREST ST	RS	1.00	56.14
0284-364-24-0000	25060 HILLCREST	RS	1.00	56.14
0284-365-01-0000	11481 HILLCREST ST	RS	1.00	56.14
0284-365-02-0000	11471 HILLCREST CT	RS	1.00	56.14
0284-365-03-0000	11461 HILLCREST CT	RS	1.00	56.14
0284-365-04-0000	11451 HILLCREST CT	RS	1.00	56.14
0284-365-05-0000	25085 ASPEN AVE	RS	1.00	56.14
0284-366-01-0000	11441 HILLCREST CT	RS	1.00	56.14
0284-366-02-0000	25075 TULIP AVE	RS	1.00	56.14
0284-366-03-0000	25085 TULIP AVE	RS	1.00	56.14
0284-367-01-0000	25070 TULIP AVE	RS	1.00	56.14
0284-367-02-0000	11385 HILLCREST CT	RS	1.00	56.14
0284-367-03-0000	11365 HILLCREST CT	RS	1.00	56.14
0284-367-04-0000	11355 HILLCREST CT	RS	1.00	56.14
0284-367-05-0000	25061 DAISY AVE	RS	1.00	56.14
0284-367-06-0000	25071 DAISY AVE	RS	1.00	56.14
0284-368-01-0000	11325 HILLCREST CT	RS	1.00	56.14
0284-368-02-0000	25070 DAISY AVE	RS	1.00	56.14
0284-371-01-0000	11491 POPLAR ST	RS	1.00	56.14
0284-371-02-0000	11479 POPLAR ST	RS	1.00	56.14
0284-371-03-0000	11467 POPLAR ST	RS	1.00	56.14
0284-371-04-0000	11455 POPLAR ST	RS	1.00	56.14
0284-371-05-0000	11443 POPLAR ST	RS	1.00	56.14
0284-372-01-0000	11423 POPLAR ST	RS	1.00	56.14
0284-372-02-0000	11411 POPLAR ST	RS	1.00	56.14
0284-372-03-0000	11399 POPLAR ST	RS	1.00	56.14
0284-372-04-0000	11387 POPLAR ST	RS	1.00	56.14
0284-372-05-0000	11375 POPLAR ST	RS	1.00	56.14
0284-372-06-0000	11363 POPLAR ST	RS	1.00	56.14
0284-372-07-0000	25175 DAISY AVE	RS	1.00	56.14
0284-373-01-0000	25178 DAISY AVE	RS	1.00	56.14
0284-373-02-0000	25166 DAISY AVE	RS	1.00	56.14
0284-373-03-0000	25154 DAISY AVE	RS	1.00	56.14
0284-373-04-0000	25142 DAISY AVE	RS	1.00	56.14
0284-373-05-0000	25130 DAISY AVE	RS	1.00	56.14
0284-373-06-0000	25118 DAISY AVE	RS	1.00	56.14
0284-373-07-0000	25106 DAISY AVE	RS	1.00	56.14
0284-373-08-0000	25094 DAISY AVE	RS	1.00	56.14
0284-373-09-0000	25082 DAISY AVE	RS	1.00	56.14
0284-374-01-0000	25081 DAISY AVE	RS	1.00	56.14
0284-374-02-0000	25091 DAISY AVE	RS	1.00	56.14
0284-374-03-0000	25101 DAISY AVE	RS	1.00	56.14
0284-374-04-0000	25111 DAISY AVE	RS	1.00	56.14
0284-374-05-0000	25123 DAISY AVE	RS	1.00	56.14
0284-374-06-0000	25135 DAISY AVE	RS	1.00	56.14
0284-374-07-0000	25145 DAISY AVE	RS	1.00	56.14
0284-374-08-0000	11350 POPLAR ST	RS	1.00	56.14
0284-374-09-0000	11370 POPLAR ST	RS	1.00	56.14
0284-374-10-0000	25144 TULIP AVE	RS	1.00	56.14
0284-374-11-0000	25134 TULIP AVE	RS	1.00	56.14
0284-374-12-0000	25122 TULIP AVE	RS	1.00	56.14
0284-374-13-0000	25110 TULIP AVE	RS	1.00	56.14
0284-374-14-0000	25098 TULIP AVE	RS	1.00	56.14
0284-374-15-0000	25084 TULIP AVE	RS	1.00	56.14
0284-375-01-0000	25097 TULIP AVE	RS	1.00	56.14
0284-375-02-0000	25107 TULIP AVE	RS	1.00	56.14
0284-375-03-0000	25119 TULIP AVE	RS	1.00	56.14
0284-375-04-0000	25131 TULIP AVE	RS	1.00	56.14
0284-375-05-0000	25143 TULIP AVE	RS	1.00	56.14
0284-375-06-0000	11400 POPLAR ST	RS	1.00	56.14
0284-375-07-0000	25154 ASPEN AVE	RS	1.00	56.14
0284-375-08-0000	25142 ASPEN AVE	RS	1.00	56.14

APN	SITUS ADDRESS	LAND USE CODE	EBU	CHARGE
0284-375-09-0000	25130 ASPEN AVE	RS	1.00	56.14
0284-375-10-0000	25118 ASPEN AVE	RS	1.00	56.14
0284-375-11-0000	25104 ASPEN AVE	RS	1.00	56.14
0284-375-12-0000	25086 ASPEN AVE	RS	1.00	56.14
0284-376-01-0000	11442 RICHMONT RD	RS	1.00	56.14
0284-376-02-0000	11454 RICHMONT RD	RS	1.00	56.14
0284-376-03-0000	11466 RICHMONT RD	RS	1.00	56.14
0284-376-04-0000	11478 RICHMONT RD	RS	1.00	56.14
0284-376-05-0000	11490 RICHMONT RD	RS	1.00	56.14
0284-376-06-0000	11491 RICHMONT RD	RS	1.00	56.14
0284-376-07-0000	11479 RICHMONT RD	RS	1.00	56.14
0284-376-08-0000	11467 RICHMONT RD	RS	1.00	56.14
0284-376-09-0000	11455 RICHMONT RD	RS	1.00	56.14
0284-376-10-0000	11443 RICHMONT RD	RS	1.00	56.14
0284-376-11-0000	11442 POPLAR ST	RS	1.00	56.14
0284-376-12-0000	11454 POPLAR ST	RS	1.00	56.14
0284-376-13-0000	11466 POPLAR ST	RS	1.00	56.14
0284-376-14-0000	11478 POPLAR ST	RS	1.00	56.14
0284-376-15-0000	11490 POPLAR ST	RS	1.00	56.14
0284-381-01-0000	11514 ACACIA ST	RS	1.00	56.14
0284-381-02-0000	11528 ACACIA ST	RS	1.00	56.14
0284-381-03-0000	11544 ACACIA ST	RS	1.00	56.14
0284-381-04-0000	11560 ACACIA ST	RS	1.00	56.14
0284-381-05-0000	11570 ACACIA ST	RS	1.00	56.14
0284-381-06-0000	11580 ACACIA ST	RS	1.00	56.14
0284-381-07-0000	11561 RICHARDSON ST	RS	1.00	56.14
0284-381-08-0000	11541 RICHARDSON ST	RS	1.00	56.14
0284-381-09-0000	11525 RICHARDSON ST	RS	1.00	56.14
0284-381-10-0000	25031 LAWTON AVE	RS	1.00	56.14
0284-382-01-0000	24957 LAWTON AVE	RS	1.00	56.14
0284-382-02-0000	24971 LAWTON AVE	RS	1.00	56.14
0284-382-03-0000	24985 LAWTON AVE	RS	1.00	56.14
0284-382-04-0000	11530 RICHARDSON ST	RS	1.00	56.14
0284-382-05-0000	24966 HURON ST	RS	1.00	56.14
0284-382-06-0000	24958 HURON ST	RS	1.00	56.14
0284-382-07-0000	24946 HURON ST	RS	1.00	56.14
0284-383-01-0000	11533 ANDERSON ST	RS	1.00	56.14
0284-383-02-0000	24917 LAWTON AVE	RS	1.00	56.14
0284-383-03-0000	24927 LAWTON AVE	RS	1.00	56.14
0284-383-04-0000	11520 ORANGE GROVE ST	RS	1.00	56.14
0284-383-05-0000	11530 ORANGE GROVE ST	RS	1.00	56.14
0284-383-06-0000	24945 HURON ST	RS	1.00	56.14
0284-383-07-0000	24957 HURON ST	RS	1.00	56.14
0284-383-08-0000	24965 HURON ST	RS	1.00	56.14
0284-383-14-0000	11630 RICHARDSON ST	RS	2.00	112.28
0284-383-23-0000	11590 RICHARDSON ST	RS	1.00	56.14
0284-383-24-0000	11570 ANDERSON ST	RS	1.00	56.14
0284-383-28-0000	11670 RICHARDSON ST	RS	2.00	112.28
0284-383-29-0000	11650 RICHARDSON ST	RS	2.00	112.28
0284-384-03-0000	11591 RICHARDSON ST	RS	1.00	56.14
0284-384-04-0000	11581 RICHARDSON ST	RS	1.00	56.14
0284-384-08-0000	25040 CRESTVIEW RD	RS	1.00	56.14
0284-384-09-0000	25038 CRESTVIEW	RS	1.00	56.14
0284-384-12-0000	25036 CRESTVIEW DR	RS	1.00	56.14
0284-384-13-0000	25023 HURON ST	RS	1.00	56.14
0284-384-14-0000	25001 HURON AVE	RS	1.00	56.14
0284-384-15-0000	11605 RICHARDSON ST	RS	1.00	56.14
0284-384-16-0000	11613 RICHARDSON ST	RS	1.00	56.14
0284-385-02-0000	25039 CRESTVIEW DR	RS	3.00	168.42
0284-401-02-0000	24837 LAWTON AVE	RM	1.00	38.00
0284-401-03-0000	24853 LAWTON AVE	RM	1.00	38.00
0284-401-04-0000	24863 LAWTON AVE	RM	1.00	38.00
0284-401-44-0000	11514 ANDERSON ST	RS	1.00	56.14
0284-401-47-0000	24879 LAWTON AVE	RM	1.00	38.00
0284-401-52-0000	11534 ANDERSON ST	RS	1.00	56.14
0284-401-54-0000	11524 ANDERSON ST	RS	1.00	56.14
0284-411-01-0000	25100 PROSPECT AVE	RSC	0.40	22.46
0284-411-02-0000	25100 PROSPECT AVE	RSC	0.40	22.46
0284-411-03-0000	25100 PROSPECT AVE	RSC	0.40	22.46
0284-411-04-0000	25100 PROSPECT AVE	RSC	0.40	22.46
0284-411-05-0000	25100 PROSPECT AVE	RSC	0.40	22.46
0284-421-01-0000	25100 PROSPECT AVE	RSC	0.40	22.46
0284-421-02-0000	25100 PROSPECT AVE	RSC	0.40	22.46
0284-421-03-0000	25100 PROSPECT AVE	RSC	0.40	22.46
0284-421-04-0000	25100 PROSPECT AVE	RSC	0.40	22.46
0284-421-05-0000	25100 PROSPECT AVE	RSC	0.40	22.46
0284-431-01-0000	11504 WELEBIR ST	RS	1.00	56.14
0284-431-02-0000	11514 WELEBIR ST	RS	1.00	56.14
0284-431-03-0000	11515 RAY CT	RS	1.00	56.14

City of Loma Linda
Street Light Benefit Assessment District No. 1
Appendix B - Fiscal Year 2014/2015
Assessment Roll (Sorted by APN)

APN	SITUS ADDRESS	LAND USE CODE	EBU	CHARGE
0284-431-04-0000	11503 RAY CT	RS	1.00	56.14
0284-431-05-0000	11504 RAY CT	RS	1.00	56.14
0284-431-06-0000	11514 RAY CT	RS	1.00	56.14
0284-431-07-0000	11524 RAY CT	RS	1.00	56.14
0284-431-08-0000	11536 MURPHY ST	RS	1.00	56.14
0284-431-09-0000	11546 MURPHY ST	RS	1.00	56.14
0284-431-10-0000	11554 MURPHY ST	RS	1.00	56.14
0284-431-11-0000	11564 MURPHY ST	RS	1.00	56.14
0284-431-12-0000	11574 MURPHY ST	RS	1.00	56.14
0284-431-13-0000	11584 MURPHY ST	RS	1.00	56.14
0284-432-01-0000	11545 WELEBIR ST	RS	1.00	56.14
0284-432-02-0000	11535 WELEBIR ST	RS	1.00	56.14
0284-432-03-0000	11525 WELEBIR ST	RS	1.00	56.14
0284-432-05-0000	11505 WELEBIR ST	RS	1.00	56.14
0284-432-08-0000	11537 MANDARIN CT	RS	1.00	56.14
0284-432-09-0000	25425 MANDARIN CT	RS	1.00	56.14
0284-432-10-0000	25435 MANDARIN CT	RS	1.00	56.14
0284-432-11-0000	25445 MANDARIN CT	RS	1.00	56.14
0284-432-12-0000	25455 MANDARIN CT	RS	1.00	56.14
0284-432-13-0000	25465 MANDARIN CT	RS	1.00	56.14
0284-432-14-0000	25475 MANDARIN CT	RS	1.00	56.14
0284-432-15-0000	25485 MANDARIN CT	RS	1.00	56.14
0284-432-16-0000	25488 NICKS AVE	RS	1.00	56.14
0284-432-17-0000	25476 NICKS AVE	RS	1.00	56.14
0284-432-18-0000	25464 NICKS AVE	RS	1.00	56.14
0284-432-19-0000	25452 NICKS AVE	RS	1.00	56.14
0284-432-20-0000	25440 NICKS AVE	RS	1.00	56.14
0284-432-21-0000	25428 NICKS AVE	RS	1.00	56.14
0284-432-22-0000	25416 NICKS AVE	RS	1.00	56.14
0284-432-23-0000	25404 NICKS AVE	RS	1.00	56.14
0284-432-24-0000	11513 MANDARIN CT	RS	1.00	56.14
0284-432-25-0000	11525 MANDARIN CT	RS	1.00	56.14
0284-432-26-0000	11515 WELEBIR ST	RS	1.00	56.14
0284-433-01-0000	11580 WELEBIR ST	RS	1.00	56.14
0284-433-02-0000	11572 WELEBIR ST	RS	1.00	56.14
0284-433-03-0000	11562 WELEBIR ST	RS	1.00	56.14
0284-433-04-0000	11552 WELEBIR ST	RS	1.00	56.14
0284-433-05-0000	11542 WELEBIR ST	RS	1.00	56.14
0284-433-06-0000	11534 WELEBIR ST	RS	1.00	56.14
0284-433-07-0000	11533 MURPHY ST	RS	1.00	56.14
0284-433-08-0000	11543 MURPHY ST	RS	1.00	56.14
0284-433-09-0000	11553 MURPHY ST	RS	1.00	56.14
0284-433-10-0000	11563 MURPHY ST	RS	1.00	56.14
0284-433-11-0000	11573 MURPHY ST	RS	1.00	56.14
0284-433-12-0000	11583 MURPHY ST	RS	1.00	56.14
0284-434-01-0000	11585 WELEBIR ST	RS	1.00	56.14
0284-434-02-0000	11575 WELEBIR ST	RS	1.00	56.14
0284-434-03-0000	11565 WELEBIR ST	RS	1.00	56.14
0284-434-04-0000	11585 ORANGE CREST	RS	1.00	56.14
0284-434-05-0000	11597 ORANGE CREST	RS	1.00	56.14
0284-435-01-0000	25484 MANDARIN CT	RS	1.00	56.14
0284-435-02-0000	25474 MANDARIN CT	RS	1.00	56.14
0284-435-03-0000	25464 MANDARIN CT	RS	1.00	56.14
0284-435-04-0000	25454 MANDARIN CT	RS	1.00	56.14
0284-435-05-0000	25444 MANDARIN CT	RS	1.00	56.14
0284-435-06-0000	25434 MANDARIN CT	RS	1.00	56.14
0284-435-07-0000	25435 LAWTON AVE	RS	1.00	56.14
0284-435-08-0000	25445 LAWTON AVE	RS	1.00	56.14
0284-435-09-0000	25455 LAWTON AVE	RS	1.00	56.14
0284-435-10-0000	25465 LAWTON AVE	RS	1.00	56.14
0284-435-11-0000	25475 LAWTON AVE	RS	1.00	56.14
0284-435-12-0000	25485 LAWTON AVE	RS	1.00	56.14
0284-436-01-0000	25433 NICKS AVE	RS	1.00	56.14
0284-436-02-0000	25447 NICKS AVE	RS	1.00	56.14
0284-436-03-0000	25461 NICKS AVE	RS	1.00	56.14
0284-436-04-0000	25475 NICKS AVE	RS	1.00	56.14
0284-436-05-0000	25489 NICKS AVE	RS	1.00	56.14
0284-441-01-0000	25190 BIRCH AVE	RS	1.00	56.14
0284-441-02-0000	11545 POPLAR ST	RS	1.00	56.14
0284-441-03-0000	11533 POPLAR ST	RS	1.00	56.14
0284-441-04-0000	8 POPLAR ST	RS	1.00	56.14
0284-441-05-0000	11511 POPLAR ST	RS	1.00	56.14
0284-441-06-0000	11512 POPLAR ST	RS	1.00	56.14
0284-441-07-0000	11522 POPLAR ST	RS	1.00	56.14
0284-441-08-0000	11532 POPLAR ST	RS	1.00	56.14
0284-441-09-0000	11542 POPLAR ST	RS	1.00	56.14
0284-441-10-0000	11552 POPLAR ST	RS	1.00	56.14
0284-441-11-0000	11562 POPLAR ST	RS	1.00	56.14
0284-441-12-0000	11574 POPLAR ST	RS	1.00	56.14

City of Loma Linda
Street Light Benefit Assessment District No. 1
Appendix B - Fiscal Year 2014/2015
Assessment Roll (Sorted by APN)

APN	SITUS ADDRESS	LAND USE CODE	EBU	CHARGE
0284-441-13-0000	11584 POPLAR ST	RS	1.00	56.14
0284-441-14-0000	11594 POPLAR ST	RS	1.00	56.14
0284-441-15-0000	25158 CRESTVIEW DR	RS	1.00	56.14
0284-442-01-0000	25155 CRESTVIEW DR	RS	1.00	56.14
0284-442-02-0000	11626 POPLAR ST	RS	1.00	56.14
0284-442-03-0000	11650 POPLAR ST	RS	1.00	56.14
0284-442-04-0000	25156 HURON ST	RS	1.00	56.14
0284-443-01-0000	25169 HURON ST	RS	1.00	56.14
0284-443-02-0000	NO SITUS AVAILABLE	RS	1.00	56.14
0284-443-03-0000	25189 HURON	RS	1.00	56.14
0284-443-05-0000	25159 HURON AVE	RS	1.00	56.14
0284-443-06-0000	25123 HURON ST	RS	1.00	56.14
0284-443-07-0000	25139 HURON AVE	RS	1.00	56.14
0284-444-01-0000	25186 HURON ST	RS	1.00	56.14
0284-444-02-0000	11651 POPLAR ST	RS	1.00	56.14
0284-444-03-0000	11641 POPLAR ST	RS	1.00	56.14
0284-444-04-0000	11627 POPLAR ST	RS	1.00	56.14
0284-444-05-0000	11617 POPLAR ST	RS	1.00	56.14
0284-444-06-0000	11605 POPLAR ST	RS	1.00	56.14
0284-444-07-0000	11595 POPLAR ST	RS	1.00	56.14
0284-444-08-0000	11585 POPLAR ST	RS	1.00	56.14
0284-444-09-0000	25185 BIRCH AVE	RS	1.00	56.14
0284-451-02-0000	11400 BENTON ST	RSC	0.16	9.10
0284-451-03-0000	11402 BENTON ST	RSC	0.16	9.10
0284-451-04-0000	11404 BENTON ST	RSC	0.16	9.10
0284-451-05-0000	25206 LAWTON AVE	RSC	0.16	9.10
0284-451-06-0000	25204 LAWTON AVE	RSC	0.16	9.10
0284-451-07-0000	25202 LAWTON AVE	RSC	0.16	9.10
0284-451-08-0000	25200 LAWTON AVE	RSC	0.16	9.10
0284-451-09-0000	11406 BENTON ST	RSC	0.16	9.10
0284-451-10-0000	11408 BENTON ST	RSC	0.16	9.10
0284-451-11-0000	11410 BENTON ST	RSC	0.16	9.10
0284-451-12-0000	11412 BENTON ST	RSC	0.16	9.10
0284-451-13-0000	11414 BENTON ST	RSC	0.16	9.10
0284-451-14-0000	11416 BENTON ST	RSC	0.16	9.10
0284-451-15-0000	11418 BENTON ST	RSC	0.16	9.10
0284-451-16-0000	11420 BENTON ST	RSC	0.16	9.10
0284-451-17-0000	11422 BENTON ST	RSC	0.16	9.10
0284-451-18-0000	11424 BENTON ST	RSC	0.16	9.10
0284-451-19-0000	11426 BENTON ST	RSC	0.16	9.10
0284-451-20-0000	11428 BENTON ST	RSC	0.16	9.10
0284-451-21-0000	11430 BENTON ST	RSC	0.16	9.10
0284-451-22-0000	11432 BENTON ST	RSC	0.16	9.10
0284-451-23-0000	11434 BENTON ST	RSC	0.16	9.10
0284-451-24-0000	11436 BENTON ST	RSC	0.16	9.10
0284-451-25-0000	11438 BENTON ST	RSC	0.16	9.10
0284-451-26-0000	11440 BENTON ST	RSC	0.16	9.10
0284-451-27-0000	11442 BENTON ST	RSC	0.16	9.10
0284-451-28-0000	11444 BENTON ST	RSC	0.16	9.10
0284-451-29-0000	11446 BENTON ST	RSC	0.16	9.10
0284-451-30-0000	11448 BENTON ST	RSC	0.16	9.10
0284-451-31-0000	11450 BENTON ST	RSC	0.16	9.10
0284-451-32-0000	11464 BENTON ST	RSC	0.16	9.10
0284-451-33-0000	11462 BENTON ST	RSC	0.16	9.10
0284-451-34-0000	11460 BENTON ST	RSC	0.16	9.10
0284-451-35-0000	11452 BENTON ST	RSC	0.16	9.10
0284-451-36-0000	11454 BENTON ST	RSC	0.16	9.10
0284-451-37-0000	11456 BENTON ST	RSC	0.16	9.10
0284-451-38-0000	11458 BENTON ST	RSC	0.16	9.10
0284-461-01-0000	25208 LAWTON AVE	RSC	0.39	21.73
0284-461-02-0000	25210 LAWTON AVE	RSC	0.39	21.73
0284-461-03-0000	25212 LAWTON AVE	RSC	0.39	21.73
0284-461-04-0000	25214 LAWTON AVE	RSC	0.39	21.73
0284-461-05-0000	25222 LAWTON AVE	RSC	0.39	21.73
0284-461-06-0000	25220 LAWTON AVE	RSC	0.39	21.73
0284-461-07-0000	25218 LAWTON AVE	RSC	0.39	21.73
0284-461-08-0000	25216 LAWTON AVE	RSC	0.39	21.73
0284-461-09-0000	25224 LAWTON AVE	RSC	0.39	21.73
0284-461-10-0000	25226 LAWTON AVE	RSC	0.39	21.73
0284-461-11-0000	25228 LAWTON AVE	RSC	0.39	21.73
0284-461-12-0000	25230 LAWTON AVE	RSC	0.39	21.73
0284-461-13-0000	25246 LAWTON AVE	RSC	0.39	21.73
0284-461-14-0000	25244 LAWTON AVE	RSC	0.39	21.73
0284-461-15-0000	25242 LAWTON AVE	RSC	0.39	21.73
0284-461-16-0000	25240 LAWTON AVE	RSC	0.39	21.73
0284-461-17-0000	25232 LAWTON AVE	RSC	0.39	21.73
0284-461-18-0000	25234 LAWTON AVE	RSC	0.39	21.73
0284-461-19-0000	25236 LAWTON AVE	RSC	0.39	21.73
0284-461-20-0000	25238 LAWTON AVE	RSC	0.39	21.73

City of Loma Linda
Street Light Benefit Assessment District No. 1
Appendix B - Fiscal Year 2014/2015
Assessment Roll (Sorted by APN)

APN	SITUS ADDRESS	LAND USE CODE	EBU	CHARGE
0284-461-21-0000	11466 BENTON ST	RSC	0.39	21.73
0284-461-22-0000	11468 BENTON ST	RSC	0.39	21.73
0284-461-23-0000	11470 BENTON ST	RSC	0.39	21.73
0284-461-24-0000	11478 BENTON ST	RSC	0.39	21.73
0284-461-25-0000	11476 BENTON ST	RSC	0.39	21.73
0284-461-26-0000	11474 BENTON ST	RSC	0.39	21.73
0284-461-27-0000	11472 BENTON ST	RSC	0.39	21.73
0284-461-28-0000	25266 LAWTON AVE	RSC	0.39	21.73
0284-461-29-0000	25274 LAWTON AVE	RSC	0.39	21.73
0284-461-30-0000	25280 LAWTON AVE	RSC	0.39	21.73
0284-461-31-0000	11486 BENTON ST	RSC	0.39	21.73
0284-471-01-0000	25386 LAWTON AVE	RSC	0.61	34.09
0284-471-02-0000	25372 LAWTON AVE	RSC	0.61	34.09
0284-471-03-0000	25368 LAWTON AVE	RSC	0.61	34.09
0284-471-04-0000	25358 LAWTON AVE	RSC	0.61	34.09
0284-471-05-0000	25352 LAWTON AVE	RSC	0.61	34.09
0284-471-06-0000	25342 LAWTON AVE	RSC	0.61	34.09
0284-471-07-0000	25338 LAWTON AVE	RSC	0.61	34.09
0284-471-08-0000	25324 LAWTON AVE	RSC	0.61	34.09
0284-471-09-0000	11491 BENTON ST	RSC	0.61	34.09
0284-471-10-0000	11481 BENTON ST	RSC	0.61	34.09
0284-471-11-0000	11471 BENTON ST	RSC	0.61	34.09
0284-471-12-0000	11461 BENTON ST	RSC	0.61	34.09
0284-471-13-0000	11451 BENTON ST	RSC	0.61	34.09
0284-471-14-0000	11453 BENTON ST	RSC	0.61	34.09
0284-471-15-0000	11463 BENTON ST	RSC	0.61	34.09
0284-471-16-0000	11473 BENTON ST	RSC	0.61	34.09
0284-471-17-0000	11493 BENTON ST	RSC	0.61	34.09
0284-471-18-0000	11497 BENTON ST	RSC	0.61	34.09
0284-471-19-0000	11455 BENTON ST	RSC	0.61	34.09
0284-471-20-0000	11499 BENTON ST	RSC	0.61	34.09
0284-471-21-0000	11495 BENTON ST	RSC	0.61	34.09
0284-471-22-0000	11477 BENTON ST	RSC	0.61	34.09
0284-471-23-0000	11467 BENTON ST	RSC	0.61	34.09
0284-471-24-0000	11457 BENTON ST	RSC	0.61	34.09
0284-471-25-0000	11459 BENTON ST	RSC	0.61	34.09
0284-471-26-0000	11469 BENTON ST	RSC	0.61	34.09
0284-471-27-0000	11479 BENTON ST	RSC	0.61	34.09
0284-471-28-0000	11489 BENTON ST	RSC	0.61	34.09
0284-481-01-0000	11450 LOMA LINDA DR	RSC	0.61	34.09
0284-481-02-0000	11460 LOMA LINDA DR	RSC	0.61	34.09
0284-481-03-0000	11470 LOMA LINDA DR	RSC	0.61	34.09
0284-481-04-0000	11480 LOMA LINDA DR	RSC	0.61	34.09
0284-481-05-0000	11490 LOMA LINDA DR	RSC	0.61	34.09
0284-481-06-0000	25474 LAWTON AVE	RSC	0.61	34.09
0284-481-07-0000	25462 LAWTON AVE	RSC	0.61	34.09
0284-481-08-0000	25456 LAWTON AVE	RSC	0.61	34.09
0284-481-09-0000	25448 LAWTON AVE	RSC	0.61	34.09
0284-481-10-0000	25440 LAWTON AVE	RSC	0.61	34.09
0284-481-11-0000	25432 LAWTON AVE	RSC	0.61	34.09
0284-481-12-0000	25426 LAWTON AVE	RSC	0.61	34.09
0284-481-13-0000	25414 LAWTON AVE	RSC	0.61	34.09
0284-481-14-0000	11472 LOMA LINDA DR	RSC	0.61	34.09
0284-481-15-0000	11462 LOMA LINDA DR	RSC	0.61	34.09
0284-481-16-0000	11452 LOMA LINDA DR	RSC	0.61	34.09
0284-481-17-0000	11442 LOMA LINDA DR	RSC	0.61	34.09
0284-481-18-0000	11448 LOMA LINDA DR	RSC	0.61	34.09
0284-481-19-0000	11458 LOMA LINDA DR	RSC	0.61	34.09
0284-481-20-0000	11468 LOMA LINDA DR	RSC	0.61	34.09
0284-481-21-0000	11484 LOMA LINDA DR	RSC	0.61	34.09
0284-481-22-0000	11488 LOMA LINDA DR	RSC	0.61	34.09
0284-481-23-0000	11446 LOMA LINDA DR	RSC	0.61	34.09
0284-481-24-0000	11486 LOMA LINDA DR	RSC	0.61	34.09
0284-481-25-0000	11482 LOMA LINDA DR	RSC	0.61	34.09
0284-481-26-0000	11464 LOMA LINDA DR	RSC	0.61	34.09
0284-481-27-0000	11454 LOMA LINDA DR	RSC	0.61	34.09
0284-481-28-0000	11444 LOMA LINDA DR	RSC	0.61	34.09
0284-491-01-0000	11610 MURPHY	RS	1.00	56.14
0284-491-02-0000	11620 MURPHY	RS	1.00	56.14
0284-491-03-0000	11632 MURPHY	RS	1.00	56.14
0284-491-04-0000	11642 MURPHY	RS	1.00	56.14
0284-491-05-0000	11654 MURPHY	RS	1.00	56.14
0284-491-06-0000	25312 HURON	RS	1.00	56.14
0284-492-01-0000	11608 WELEBIR ST	RS	1.00	56.14
0284-492-02-0000	11618 WELEBIR ST	RS	1.00	56.14
0284-492-03-0000	11630 WELEBIR ST	RS	1.00	56.14
0284-492-04-0000	11642 WELEBIR	RS	1.00	56.14
0284-492-05-0000	11652 WELEBIR ST	RS	1.00	56.14
0284-492-06-0000	25360 HURON	RS	1.00	56.14

City of Loma Linda
Street Light Benefit Assessment District No. 1
Appendix B - Fiscal Year 2014/2015
Assessment Roll (Sorted by APN)

APN	SITUS ADDRESS	LAND USE CODE	EBU	CHARGE
0284-492-07-0000	11665 MURPHY	RS	1.00	56.14
0284-492-08-0000	11653 MURPHY	RS	1.00	56.14
0284-492-09-0000	11643 MURPHY	RS	1.00	56.14
0284-492-10-0000	11631 MURPHY	RS	1.00	56.14
0284-492-11-0000	11619 MURPHY ST	RS	1.00	56.14
0284-492-12-0000	11609 MURPHY	RS	1.00	56.14
0284-493-01-0000	25400 HURON ST	RS	1.00	56.14
0284-493-02-0000	11657 WELEBIR	RS	1.00	56.14
0284-493-03-0000	11641 WELEBIR	RS	1.00	56.14
0284-493-04-0000	11629 WELEBIR ST	RS	1.00	56.14
0284-493-05-0000	11615 WELEBIR ST	RS	1.00	56.14
0284-493-06-0000	11609 ORANGE CREST	RS	1.00	56.14
0284-493-07-0000	25417 ORANGE CREST	RS	1.00	56.14
0284-493-08-0000	25429 ORANGE CREST	RS	1.00	56.14
0284-493-09-0000	25441 ORANGE CREST	RS	1.00	56.14
0284-493-10-0000	25453 ORANGE CREST	RS	1.00	56.14
0284-493-11-0000	25465 ORANGE CREST	RS	1.00	56.14
0284-493-12-0000	25477 ORANGE CREST	RS	1.00	56.14
0284-493-13-0000	25489 ORANGE CREST	RS	1.00	56.14
0284-493-14-0000	25488 HURON ST	RS	1.00	56.14
0284-493-15-0000	25476 HURON ST	RS	1.00	56.14
0284-493-16-0000	25464 HURON ST	RS	1.00	56.14
0284-493-17-0000	25452 HURON ST	RS	1.00	56.14
0284-493-18-0000	25440 HURON ST	RS	1.00	56.14
0284-493-19-0000	25428 HURON ST	RS	1.00	56.14
0284-493-20-0000	25416 HURON ST	RS	1.00	56.14
0284-494-01-0000	25305 HURON	RS	1.00	56.14
0284-494-02-0000	25317 HURON	RS	1.00	56.14
0284-494-03-0000	25329 HURON ST	RS	1.00	56.14
0284-494-04-0000	25341 HURON	RS	1.00	56.14
0284-494-05-0000	25353 HURON	RS	1.00	56.14
0284-494-06-0000	11690 WELEBIR	RS	1.00	56.14
0284-495-01-0000	11695 WELEBIR	RS	1.00	56.14
0284-495-02-0000	25387 HURON	RS	1.00	56.14
0284-495-09-0000	25441 HURON ST	RS	1.00	56.14
0284-495-10-0000	HURON ST	RS	1.00	56.14
0284-495-11-0000	25461 HURON ST	RS	1.00	56.14
0284-495-12-0000	25487 HURON ST	RS	1.00	56.14
0284-496-01-0000	25488 ORANGE CREST	RS	1.00	56.14
0284-496-02-0000	25474 ORANGE CREST	RS	1.00	56.14
0284-496-03-0000	25460 ORANGE CREST	RS	1.00	56.14
0284-496-04-0000	25446 ORANGE CREST	RS	1.00	56.14
0284-496-05-0000	25432 ORANGE CREST	RS	1.00	56.14
0284-501-01-0000	11512 PECAN WY	RS	1.00	56.14
0284-501-02-0000	11526 PECAN WY	RS	1.00	56.14
0284-501-03-0000	11540 PECAN WY	RS	1.00	56.14
0284-501-04-0000	11554 PECAN WY	RS	1.00	56.14
0284-501-05-0000	11576 PECAN WY	RS	1.00	56.14
0284-501-06-0000	11588 PECAN WY	RS	1.00	56.14
0284-501-07-0000	11602 PECAN WY	RS	1.00	56.14
0284-501-08-0000	11616 PECAN WY	RS	1.00	56.14
0284-501-09-0000	11630 PECAN WY	RS	1.00	56.14
0284-501-10-0000	11642 PECAN WY	RS	1.00	56.14
0284-501-11-0000	11652 PECAN WY	RS	1.00	56.14
0284-501-12-0000	11666 PECAN WY	RS	1.00	56.14
0284-501-13-0000	25205 HURON ST	RS	1.00	56.14
0284-501-14-0000	25219 HURON ST	RS	1.00	56.14
0284-501-15-0000	25245 HURON ST	RS	1.00	56.14
0284-501-16-0000	25257 HURON ST	RS	1.00	56.14
0284-501-17-0000	25271 HURON ST	RS	1.00	56.14
0284-501-18-0000	25283 HURON ST	RS	1.00	56.14
0284-501-19-0000	25295 HURON ST	RS	1.00	56.14
0284-501-20-0000	11665 CEDAR WY	RS	1.00	56.14
0284-501-21-0000	11651 CEDAR WY	RS	1.00	56.14
0284-501-22-0000	11639 CEDAR WY	RS	1.00	56.14
0284-501-23-0000	11627 CEDAR WY	RS	1.00	56.14
0284-501-24-0000	11617 CEDAR WY	RS	1.00	56.14
0284-501-25-0000	11603 CEDAR WY	RS	1.00	56.14
0284-501-26-0000	11589 CEDAR WY	RS	1.00	56.14
0284-501-27-0000	11577 CEDAR WY	RS	1.00	56.14
0284-501-28-0000	11565 CEDAR WY	RS	1.00	56.14
0284-501-29-0000	11553 CEDAR WY	RS	1.00	56.14
0284-501-30-0000	11539 CEDAR WY	RS	1.00	56.14
0284-501-31-0000	11525 CEDAR	RS	1.00	56.14
0284-501-32-0000	11511 CEDAR WY	RS	1.00	56.14
0284-501-33-0000	11512 CEDAR WY	RS	1.00	56.14
0284-501-34-0000	11526 CEDAR WY	RS	1.00	56.14
0284-501-35-0000	11525 PECAN WY	RS	1.00	56.14
0284-501-36-0000	11511 PECAN WY	RS	1.00	56.14

APN	SITUS ADDRESS	LAND USE CODE	EBU	CHARGE
0284-501-37-0000	11548 CEDAR WY	RS	1.00	56.14
0284-501-38-0000	11562 CEDAR WY	RS	1.00	56.14
0284-501-39-0000	11574 CEDAR WY	RS	1.00	56.14
0284-501-40-0000	11584 CEDAR WY	RS	1.00	56.14
0284-501-41-0000	11598 CEDAR WY	RS	1.00	56.14
0284-501-42-0000	11610 CEDAR WY	RS	1.00	56.14
0284-501-43-0000	11622 CEDAR WY	RS	1.00	56.14
0284-501-44-0000	11636 CEDAR WY	RS	1.00	56.14
0284-501-45-0000	11652 CEDAR WY	RS	1.00	56.14
0284-501-46-0000	11666 CEDAR WY	RS	1.00	56.14
0284-501-47-0000	11667 PECAN WY	RS	1.00	56.14
0284-501-48-0000	11653 PECAN WY	RS	1.00	56.14
0284-501-49-0000	11637 PECAN WY	RS	1.00	56.14
0284-501-50-0000	11623 PECAN WY	RS	1.00	56.14
0284-501-51-0000	11611 PECAN WY	RS	1.00	56.14
0284-501-52-0000	11599 PECAN WY	RS	1.00	56.14
0284-501-53-0000	11585 PECAN WY	RS	1.00	56.14
0284-501-54-0000	11575 PECAN WY	RS	1.00	56.14
0284-501-55-0000	11563 PECAN WY	RS	1.00	56.14
0284-501-56-0000	11549 PECAN WY	RS	1.00	56.14
0284-511-01-0000	25511 MANDARIN CT	RS	1.00	56.14
0284-511-02-0000	25523 MANDARIN CT	RS	1.00	56.14
0284-511-03-0000	25535 MANDARIN CT	RS	1.00	56.14
0284-511-04-0000	25547 MANDARIN CT	RS	1.00	56.14
0284-511-05-0000	25559 MANDARIN CT	RS	1.00	56.14
0284-511-06-0000	25571 MANDARIN CT	RS	1.00	56.14
0284-511-07-0000	25581 MANDARIN CT	RS	1.00	56.14
0284-511-08-0000	25590 MANDARIN CT	RS	1.00	56.14
0284-511-09-0000	25580 MANDARIN CT	RS	1.00	56.14
0284-511-10-0000	25570 MANDARIN CT	RS	1.00	56.14
0284-511-11-0000	25558 MANDARIN CT	RS	1.00	56.14
0284-511-12-0000	25546 MANDARIN CT	RS	1.00	56.14
0284-511-13-0000	25534 MANDARIN CT	RS	1.00	56.14
0284-511-14-0000	25522 MANDARIN CT	RS	1.00	56.14
0284-511-15-0000	25510 MANDARIN CT	RS	1.00	56.14
0284-511-16-0000	25511 LAWTON AVE	RS	1.00	56.14
0284-511-17-0000	25523 LAWTON AVE	RS	1.00	56.14
0284-511-18-0000	25535 LAWTON AVE	RS	1.00	56.14
0284-511-19-0000	25547 LAWTON AVE	RS	1.00	56.14
0284-511-20-0000	25559 LAWTON AVE	RS	1.00	56.14
0284-511-21-0000	25571 LAWTON AVE	RS	1.00	56.14
0284-511-22-0000	25583 LAWTON AVE	RS	1.00	56.14
0284-511-23-0000	25595 LAWTON AVE	RS	1.00	56.14
0284-511-24-0000	11510 CIELO LN	RS	1.00	56.14
0284-511-25-0000	11520 CIELO LN	RS	1.00	56.14
0284-511-26-0000	11532 CIELO LN	RS	1.00	56.14
0284-511-27-0000	11542 CIELO LN	RS	1.00	56.14
0284-511-28-0000	11552 CIELO LN	RS	1.00	56.14
0284-511-29-0000	11562 CIELO LN	RS	1.00	56.14
0284-511-30-0000	11572 CIELO LN	RS	1.00	56.14
0284-511-31-0000	11582 CIELO LN	RS	1.00	56.14
0284-511-32-0000	11594 CIELO LN	RS	1.00	56.14
0284-511-33-0000	11595 CIELO LN	RS	1.00	56.14
0284-511-34-0000	11585 CIELO LN	RS	1.00	56.14
0284-511-35-0000	11573 CIELO LN	RS	1.00	56.14
0284-511-36-0000	11563 CIELO LN	RS	1.00	56.14
0284-511-37-0000	11553 CIELO LN	RS	1.00	56.14
0284-511-38-0000	11543 CIELO LN	RS	1.00	56.14
0284-511-39-0000	11533 CIELO LN	RS	1.00	56.14
0284-511-40-0000	11521 CIELO LN	RS	1.00	56.14
0284-511-41-0000	11511 CIELO LN	RS	1.00	56.14
0284-511-42-0000	25511 NICKS AVE	RS	1.00	56.14
0284-511-43-0000	25523 E NICKS AVE	RS	1.00	56.14
0284-511-44-0000	25535 E NICKS AVE	RS	1.00	56.14
0284-511-45-0000	25547 NICKS AVE	RS	1.00	56.14
0284-511-46-0000	25559 E NICKS ST	RS	1.00	56.14
0284-511-47-0000	25571 NICKS AVE	RS	1.00	56.14
0284-511-48-0000	25581 E NICKS AVE	RS	1.00	56.14
0284-511-49-0000	25590 NICKS AVE	RS	1.00	56.14
0284-511-50-0000	25580 E NICKS AVE	RS	1.00	56.14
0284-511-51-0000	25570 NICKS AVE	RS	1.00	56.14
0284-511-52-0000	25558 NICKS AVE	RS	1.00	56.14
0284-511-53-0000	25546 E NICKS AVE	RS	1.00	56.14
0284-511-54-0000	25534 E NICKS AVE	RS	1.00	56.14
0284-511-55-0000	25522 NICKS AVE	RS	1.00	56.14
0284-511-56-0000	25510 E NICKS AVE	RS	1.00	56.14
0284-511-57-0000	25699 LAWTON ST	RSC	0.59	33.27
0284-511-58-0000	25697 LAWTON ST	RSC	0.59	33.27
0284-511-59-0000	25695 LAWTON ST	RSC	0.59	33.27

APN	SITUS ADDRESS	LAND USE CODE	EBU	CHARGE
0284-511-60-0000	25693 LAWTON ST	RSC	0.59	33.27
0284-511-61-0000	25691 LAWTON ST	RSC	0.59	33.27
0284-511-62-0000	25689 LAWTON ST	RSC	0.59	33.27
0284-511-63-0000	25687 LAWTON ST	RSC	0.59	33.27
0284-511-64-0000	25685 LAWTON ST	RSC	0.59	33.27
0284-511-65-0000	25683 LAWTON ST	RSC	0.59	33.27
0284-511-66-0000	25681 LAWTON ST	RSC	0.59	33.27
0284-511-67-0000	25679 LAWTON ST	RSC	0.59	33.27
0284-511-68-0000	25677 LAWTON ST	RSC	0.59	33.27
0284-511-69-0000	25675 LAWTON ST	RSC	0.59	33.27
0284-511-70-0000	25673 LAWTON ST	RSC	0.59	33.27
0284-511-71-0000	25651 LAWTON ST	RSC	0.59	33.27
0284-511-72-0000	25649 LAWTON ST	RSC	0.59	33.27
0284-511-73-0000	25647 LAWTON ST	RSC	0.59	33.27
0284-511-74-0000	25653 LAWTON ST	RSC	0.59	33.27
0284-511-75-0000	25655 LAWTON ST	RSC	0.59	33.27
0284-511-76-0000	25657 LAWTON ST	RSC	0.59	33.27
0284-511-77-0000	25659 LAWTON ST	RSC	0.59	33.27
0284-511-78-0000	25661 LAWTON ST	RSC	0.59	33.27
0284-511-79-0000	25663 LAWTON ST	RSC	0.59	33.27
0284-511-80-0000	25665 LAWTON ST	RSC	0.59	33.27
0284-511-81-0000	25667 LAWTON ST	RSC	0.59	33.27
0284-511-82-0000	25669 LAWTON ST	RSC	0.59	33.27
0284-511-83-0000	25671 LAWTON ST	RSC	0.59	33.27
0284-521-01-0000	11604 CIELO LN	RS	1.00	56.14
0284-521-02-0000	11614 CIELO LN	RS	1.00	56.14
0284-521-03-0000	11624 CIELO LN	RS	1.00	56.14
0284-521-04-0000	11634 CIELO LN	RS	1.00	56.14
0284-521-05-0000	11644 CIELO LN	RS	1.00	56.14
0284-521-06-0000	11654 CIELO LN	RS	1.00	56.14
0284-521-07-0000	11666 CIELO LN	RS	1.00	56.14
0284-521-08-0000	11684 CIELO LN	RS	1.00	56.14
0284-521-09-0000	11696 CIELO LN	RS	1.00	56.14
0284-521-10-0000	11697 CIELO LN	RS	1.00	56.14
0284-521-11-0000	11685 CIELO LN	RS	1.00	56.14
0284-521-12-0000	11667 CIELO LN	RS	1.00	56.14
0284-521-13-0000	11655 CIELO LN	RS	1.00	56.14
0284-521-14-0000	11645 CIELO LN	RS	1.00	56.14
0284-521-15-0000	11635 CIELO LN	RS	1.00	56.14
0284-521-16-0000	11625 CIELO LN	RS	1.00	56.14
0284-521-17-0000	11615 CIELO LN	RS	1.00	56.14
0284-521-18-0000	11605 CIELO LN	RS	1.00	56.14
0284-521-19-0000	25511 HURON ST	RS	1.00	56.14
0284-521-20-0000	25525 HURON ST	RS	1.00	56.14
0284-521-21-0000	25539 HURON ST	RS	1.00	56.14
0284-521-22-0000	25553 HURON ST	RS	1.00	56.14
0284-521-23-0000	25567 HURON ST	RS	1.00	56.14
0284-521-24-0000	25581 HURON ST	RS	1.00	56.14
0284-521-25-0000	25595 HURON ST	RS	1.00	56.14
0284-521-26-0000	25594 HURON ST	RS	1.00	56.14
0284-521-27-0000	25582 HURON ST	RS	1.00	56.14
0284-521-28-0000	25570 HURON ST	RS	1.00	56.14
0284-521-29-0000	25558 HURON ST	RS	1.00	56.14
0284-521-30-0000	25546 HURON ST	RS	1.00	56.14
0284-521-31-0000	25534 HURON ST	RS	1.00	56.14
0284-521-32-0000	25522 HURON ST	RS	1.00	56.14
0284-521-33-0000	25510 HURON ST	RS	1.00	56.14
0284-521-34-0000	25511 ORANGE CREST	RS	1.00	56.14
0284-521-35-0000	25523 ORANGE CREST	RS	1.00	56.14
0284-521-36-0000	25535 ORANGE CREST	RS	1.00	56.14
0284-521-37-0000	25547 ORANGE CREST	RS	1.00	56.14
0284-521-38-0000	25559 ORANGE CREST	RS	1.00	56.14
0284-521-39-0000	25571 ORANGE CREST	RS	1.00	56.14
0284-521-40-0000	25581 E ORANGE CREST	RS	1.00	56.14
0284-521-41-0000	25590 E ORANGE CREST	RS	1.00	56.14
0284-521-42-0000	25580 E ORANGE CREST	RS	1.00	56.14
0284-521-43-0000	25570 E ORANGE CREST	RS	1.00	56.14
0284-521-44-0000	25558 ORANGE CREST	RS	1.00	56.14
0284-521-45-0000	25546 ORANGE CREST	RS	1.00	56.14
0284-521-46-0000	25534 E ORANGE CREST	RS	1.00	56.14
0284-521-47-0000	25522 ORANGE CREST	RS	1.00	56.14
0284-521-48-0000	25510 E ORANGE CREST	RS	1.00	56.14
0284-521-49-0000	25644 HURON ST	RSC	0.59	33.28
0284-521-50-0000	25646 HURON ST	RSC	0.59	33.28
0284-521-51-0000	25648 HURON ST	RSC	0.59	33.28
0284-521-52-0000	25670 HURON ST	RSC	0.59	33.28
0284-521-53-0000	25672 HURON ST	RSC	0.59	33.28
0284-521-54-0000	25674 HURON ST	RSC	0.59	33.28
0284-521-55-0000	25676 HURON ST	RSC	0.59	33.28

APN	SITUS ADDRESS	LAND USE CODE	EBU	CHARGE
0284-521-56-0000	25678 HURON ST	RSC	0.59	33.28
0284-521-57-0000	25680 HURON ST	RSC	0.59	33.28
0284-521-58-0000	25682 HURON ST	RSC	0.59	33.28
0284-521-59-0000	25684 HURON ST	RSC	0.59	33.28
0284-521-60-0000	25686 HURON ST	RSC	0.59	33.28
0284-521-61-0000	25688 HURON ST	RSC	0.59	33.28
0284-521-62-0000	25690 HURON ST	RSC	0.59	33.28
0284-521-63-0000	25692 HURON ST	RSC	0.59	33.28
0284-521-64-0000	25694 HURON ST	RSC	0.59	33.28
0284-521-65-0000	25696 HURON ST	RSC	0.59	33.28
0284-521-66-0000	25698 HURON ST	RSC	0.59	33.28
0284-521-67-0000	25668 HURON ST	RSC	0.59	33.28
0284-521-68-0000	25666 HURON ST	RSC	0.59	33.28
0284-521-69-0000	25664 HURON ST	RSC	0.59	33.28
0284-521-70-0000	25662 HURON ST	RSC	0.59	33.28
0284-521-71-0000	25660 HURON ST	RSC	0.59	33.28
0284-521-72-0000	25658 HURON ST	RSC	0.59	33.28
0284-521-73-0000	25656 HURON ST	RSC	0.59	33.28
0284-521-74-0000	25654 HURON ST	RSC	0.59	33.28
0284-521-75-0000	25652 HURON ST	RSC	0.59	33.28
0284-521-76-0000	25650 HURON ST	RSC	0.59	33.28
0284-521-78-0000	25661 HURON ST	RS	1.00	56.14
0284-521-79-0000	25677 HURON ST	RS	1.00	56.14
0284-521-80-0000	25693 HURON ST	RS	1.00	56.14
0284-531-01-0000	10993 RINCON ST	RS	1.00	56.14
0284-531-02-0000	10983 RINCON ST	RS	1.00	56.14
0284-531-03-0000	10973 RINCON ST	RS	1.00	56.14
0284-531-04-0000	10963 RINCON ST	RS	1.00	56.14
0284-531-05-0000	10953 RINCON ST	RS	1.00	56.14
0284-531-06-0000	10943 RINCON ST	RS	1.00	56.14
0284-531-07-0000	10933 RINCON ST	RS	1.00	56.14
0284-531-08-0000	10923 RINCON ST	RS	1.00	56.14
0284-531-09-0000	10913 RINCON ST	RS	1.00	56.14
0284-531-10-0000	10903 RINCON 09 ST	RS	1.00	56.14
0284-531-11-0000	24555 CANADA ST	RS	1.00	56.14
0284-531-12-0000	24567 CANADA ST	RS	1.00	56.14
0284-531-13-0000	24573 CANADA ST	RS	1.00	56.14
0284-531-18-0000	24576 CANADA ST	RS	1.00	56.14
0284-531-19-0000	24566 CANADA ST	RS	1.00	56.14
0284-531-20-0000	24554 CANADA ST	RS	1.00	56.14
0284-531-22-0000	24510 CANADA 04 ST	RS	1.00	56.14
0284-531-23-0000	10912 RINCON 18 ST	RS	1.00	56.14
0284-531-24-0000	10922 RINCON 28 ST	RS	1.00	56.14
0284-531-25-0000	10932 RINCON 38 ST	RS	1.00	56.14
0284-531-26-0000	10942 RINCON ST	RS	1.00	56.14
0284-531-27-0000	10952 RINCON 58 ST	RS	1.00	56.14
0284-531-28-0000	10962 RINCON 68 ST	RS	1.00	56.14
0284-531-29-0000	10972 RINCON 78 ST	RS	1.00	56.14
0284-531-30-0000	10982 RINCON 88 ST	RS	1.00	56.14
0284-531-31-0000	10992 RINCON 98 ST	RS	1.00	56.14
0284-531-32-0000	24594 CANADA ST	RS	1.00	56.14
0284-531-33-0000	24629 CANADA ST	RS	1.00	56.14
0284-531-34-0000	24613 CANADA ST	RS	1.00	56.14
0284-531-35-0000	24589 CANADA ST	RS	1.00	56.14
0284-541-01-0000	25624 CARROL CT	RS	1.00	56.14
0284-541-02-0000	25612 CARROL CT	RS	1.00	56.14
0284-541-03-0000	25611 CARROL CT	RS	1.00	56.14
0284-541-04-0000	25623 CARROL CT	RS	1.00	56.14
0284-541-05-0000	25624 ALLEN WY	RS	1.00	56.14
0284-541-06-0000	25612 ALLEN WY	RS	1.00	56.14
0284-541-07-0000	25613 ALLEN WY	RS	1.00	56.14
0284-541-08-0000	25627 ALLEN WY	RS	1.00	56.14
0284-541-09-0000	25641 ALLEN WY	RS	1.00	56.14
0284-541-10-0000	25655 ALLEN WY	RS	1.00	56.14
0284-541-11-0000	25669 ALLEN WY	RS	1.00	56.14
0284-541-12-0000	25683 ALLEN WY	RS	1.00	56.14
0284-541-13-0000	25695 ALLEN WY	RS	1.00	56.14
0284-541-14-0000	25696 ALLEN WY	RS	1.00	56.14
0284-541-15-0000	25684 ALLEN WY	RS	1.00	56.14
0284-541-16-0000	25672 ALLEN WY	RS	1.00	56.14
0284-541-17-0000	25660 ALLEN WY	RS	1.00	56.14
0284-541-18-0000	25648 ALLEN WY	RS	1.00	56.14
0284-541-19-0000	25647 CARROL CT	RS	1.00	56.14
0284-541-20-0000	25659 CARROL CT	RS	1.00	56.14
0284-541-21-0000	25671 CARROL CT	RS	1.00	56.14
0284-541-22-0000	25683 CARROL CT	RS	1.00	56.14
0284-541-23-0000	25695 CARROL CT	RS	1.00	56.14
0284-541-24-0000	25696 CARROL CT	RS	1.00	56.14
0284-541-25-0000	25684 CARROL ST	RS	1.00	56.14

City of Loma Linda
Street Light Benefit Assessment District No. 1
Appendix B - Fiscal Year 2014/2015
Assessment Roll (Sorted by APN)

APN	SITUS ADDRESS	LAND USE CODE	EBU	CHARGE
0284-541-26-0000	25672 CARROL CT	RS	1.00	56.14
0284-541-27-0000	25660 CARROL CT	RS	1.00	56.14
0284-541-28-0000	25648 CARROL CT	RS	1.00	56.14
0284-551-01-0000	11721 WELEBIR ST	RS	1.00	56.14
0284-551-02-0000	11731 WELEBIR ST	RS	1.00	56.14
0284-551-03-0000	11751 WELEBIR ST	RS	1.00	56.14
0284-551-04-0000	11761 WELIBIR ST	RS	1.00	56.14
0284-551-05-0000	WELEBIR ST	RS	1.00	56.14
0284-551-06-0000	11781 WELEBIR ST	RS	1.00	56.14
0284-551-07-0000	11722 WELIBIR ST	RS	1.00	56.14
0284-551-08-0000	25342 CYPRESS ST	RS	1.00	56.14
0284-551-09-0000	25330 CYPRESS ST	RS	1.00	56.14
0284-551-10-0000	CYPRESS ST	RS	1.00	56.14
0284-551-11-0000	25306 CYPRESS ST	RS	1.00	56.14
0284-551-12-0000	25296 CYPRESS ST	RS	1.00	56.14
0284-551-13-0000	11771 ALMOND CT	RS	1.00	56.14
0284-551-14-0000	11761 ALMOND CT	RS	1.00	56.14
0284-551-15-0000	11751 ALMOND CT	RS	1.00	56.14
0284-551-16-0000	25323 CYPRESS ST	RS	1.00	56.14
0284-551-17-0000	25337 CYPRESS ST	RS	1.00	56.14
0284-551-18-0000	11746 WELEBIR ST	RS	1.00	56.14
0284-551-19-0000	11756 WELEBIR ST	RS	1.00	56.14
0284-551-20-0000	11762 WELEBIR ST	RS	1.00	56.14
0284-551-24-0000	11778 WELEBIR ST	RS	1.00	56.14
0284-551-27-0000	NO SITUS AVAILABLE	RS	1.00	56.14
0284-561-01-0000	25284 CYPRESS ST	RS	1.00	56.14
0284-561-02-0000	25272 CYPRESS ST	RS	1.00	56.14
0284-561-03-0000	25258 CYPRESS ST	RS	1.00	56.14
0284-561-04-0000	25246 CYPRESS ST	RS	1.00	56.14
0284-561-06-0000	11730 PECAN WY	RS	2.00	112.28
0284-561-07-0000	11750 PECAN WY	RS	1.00	56.14
0284-561-10-0000	11780 PECAN WY	RS	1.00	56.14
0284-561-11-0000	11790 PECAN WY	RS	1.00	56.14
0284-561-12-0000	11781 S PECAN WY	RS	1.00	56.14
0284-561-13-0000	11771 PECAN WY	RS	1.00	56.14
0284-561-14-0000	11761 PECAN	RS	1.00	56.14
0284-561-15-0000	11741 PECAN AVE	RS	1.00	56.14
0284-561-16-0000	25243 CYPRESS ST	RS	1.00	56.14
0284-561-17-0000	CYPRESS ST	RS	1.00	56.14
0284-561-18-0000	11748 ALMOND CT	RS	1.00	56.14
0284-561-19-0000	11758 ALMOND CT	RS	1.00	56.14
0284-561-20-0000	11778 ALMOND CT	RS	1.00	56.14
0284-561-21-0000	ALMOND CT	RS	1.00	56.14
0284-561-23-0000	11770 PECAN WY	RS	1.00	56.14
0284-561-25-0000	11710 PECAN	RS	1.00	56.14
0284-561-26-0000	11760 PECAN	RS	1.00	56.14
0284-651-01-0000	25543 PROSPECT AVE	RSC	0.19	10.69
0284-651-02-0000	25545 PROSPECT AVE	RSC	0.19	10.69
0284-651-03-0000	25549 PROSPECT AVE	RSC	0.19	10.69
0284-651-04-0000	25551 PROSPECT AVE	RSC	0.19	10.69
0284-651-05-0000	25553 PROSPECT AVE	RSC	0.19	10.69
0284-651-06-0000	25563 PROSPECT AVE	RSC	0.19	10.69
0284-651-07-0000	25561 PROSPECT AVE	RSC	0.19	10.69
0284-651-08-0000	25557 PROSPECT AVE	RSC	0.19	10.69
0284-651-09-0000	25555 PROSPECT AVE	RSC	0.19	10.69
0284-651-10-0000	25565 PROSPECT AVE	RSC	0.19	10.69
0284-651-11-0000	25567 PROSPECT AVE	RSC	0.19	10.69
0284-651-12-0000	25571 PROSPECT AVE	RSC	0.19	10.69
0284-651-13-0000	25573 PROSPECT AVE	RSC	0.19	10.69
0284-651-14-0000	25585 PROSPECT AVE	RSC	0.19	10.69
0284-651-15-0000	25583 PROSPECT AVE	RSC	0.19	10.69
0284-651-16-0000	25581 PROSPECT AVE	RSC	0.19	10.69
0284-651-17-0000	25577 PROSPECT AVE	RSC	0.19	10.69
0284-651-18-0000	25575 PROSPECT AVE	RSC	0.19	10.69
0284-651-19-0000	25587 PROSPECT AVE	RSC	0.19	10.69
0284-651-20-0000	25589 PROSPECT AVE	RSC	0.19	10.69
0284-651-21-0000	25593 PROSPECT AVE	RSC	0.19	10.69
0284-651-22-0000	25595 PROSPECT AVE	RSC	0.19	10.69
0284-651-23-0000	25605 PROSPECT AVE	RSC	0.19	10.69
0284-651-24-0000	25603 PROSPECT AVE	RSC	0.19	10.69
0284-651-25-0000	25599 PROSPECT AVE	RSC	0.19	10.69
0284-651-26-0000	25597 PROSPECT AVE	RSC	0.19	10.69
0284-651-27-0000	25607 PROSPECT AVE	RSC	0.19	10.69
0284-651-28-0000	25609 PROSPECT AVE	RSC	0.19	10.69
0284-651-29-0000	25613 PROSPECT AVE	RSC	0.19	10.69
0284-651-30-0000	25615 PROSPECT AVE	RSC	0.19	10.69
0284-651-31-0000	25617 PROSPECT AVE	RSC	0.19	10.69
0284-651-32-0000	25627 PROSPECT AVE	RSC	0.19	10.69
0284-651-33-0000	25625 PROSPECT AVE	RSC	0.19	10.69

APN	SITUS ADDRESS	LAND USE CODE	EBU	CHARGE
0284-651-34-0000	25621 PROSPECT AVE	RSC	0.19	10.69
0284-651-35-0000	25619 PROSPECT AVE	RSC	0.19	10.69
0284-651-36-0000	25629 PROSPECT AVE	RSC	0.19	10.69
0284-651-37-0000	25631 PROSPECT AVE	RSC	0.19	10.69
0284-651-38-0000	25635 PROSPECT AVE	RSC	0.19	10.69
0284-651-39-0000	25637 PROSPECT AVE	RSC	0.19	10.69
0284-651-40-0000	25639 PROSPECT AVE	RSC	0.19	10.69
0284-651-41-0000	25645 PROSPECT AVE	RSC	0.19	10.69
0284-651-42-0000	25641 PROSPECT AVE	RSC	0.19	10.69
0284-661-01-0000	24281 PAULSON DR	RS	1.00	56.14
0284-661-02-0000	24271 PAULSON DR	RS	1.00	56.14
0284-661-03-0000	24261 PAULSON DR	RS	1.00	56.14
0284-661-04-0000	24251 PAULSON DR	RS	1.00	56.14
0284-661-05-0000	24241 PAULSON DR	RS	1.00	56.14
0284-661-06-0000	24231 PAULSON DR	RS	1.00	56.14
0284-661-07-0000	24221 PAULSON DR	RS	1.00	56.14
0284-661-08-0000	24211 PAULSON DR	RS	1.00	56.14
0284-661-09-0000	24199 PAULSON DR	RS	1.00	56.14
0284-661-10-0000	24187 PAULSON DR	RS	1.00	56.14
0284-661-11-0000	11300 VOLLMER DR	RS	1.00	56.14
0284-661-12-0000	11290 VOLLMER DR	RS	1.00	56.14
0284-661-13-0000	11278 VOLLMER DR	RS	1.00	56.14
0284-661-14-0000	11268 VOLLMER DR	RS	1.00	56.14
0284-661-15-0000	11256 VOLLMER DR	RS	1.00	56.14
0284-661-16-0000	11246 VOLLMER DR	RS	1.00	56.14
0284-661-17-0000	24162 KHAN DR	RS	1.00	56.14
0284-661-18-0000	24172 KHAN DR	RS	1.00	56.14
0284-661-19-0000	24184 KHAN DR	RS	1.00	56.14
0284-661-20-0000	24198 KHAN DR	RS	1.00	56.14
0284-661-21-0000	24204 KHAN DR	RS	1.00	56.14
0284-661-22-0000	24214 KHAN DR	RS	1.00	56.14
0284-661-23-0000	24226 KHAN DR	RS	1.00	56.14
0284-661-24-0000	24236 KHAN DR	RS	1.00	56.14
0284-661-25-0000	24246 KHAN DR	RS	1.00	56.14
0284-661-26-0000	24258 KHAN DR	RS	1.00	56.14
0284-661-27-0000	24270 KHAN DR	RS	1.00	56.14
0284-661-28-0000	24282 KHAN DR	RS	1.00	56.14
0284-661-29-0000	11247 VOLLMER DR	RS	1.00	56.14
0284-661-30-0000	11257 VOLLMER DR	RS	1.00	56.14
0284-661-31-0000	24207 KHAN DR	RS	1.00	56.14
0284-661-32-0000	24225 KHAN DR	RS	1.00	56.14
0284-661-33-0000	24237 KHAN DR	RS	1.00	56.14
0284-661-34-0000	11247 WAREHAM CT	RS	1.00	56.14
0284-661-35-0000	11261 WAREHAM CT	RS	1.00	56.14
0284-661-36-0000	11273 WAREHAM CT	RS	1.00	56.14
0284-661-37-0000	11273 VOLLMER DR	RS	1.00	56.14
0284-661-38-0000	11283 VOLLMER DR	RS	1.00	56.14
0284-661-39-0000	11293 VOLLMER DR	RS	1.00	56.14
0284-661-40-0000	24226 PAULSON DR	RS	1.00	56.14
0284-661-41-0000	24236 PAULSON DR	RS	1.00	56.14
0284-661-42-0000	24246 PAULSON DR	RS	1.00	56.14
0284-661-43-0000	24256 PAULSON DR	RS	1.00	56.14
0284-661-44-0000	11278 PRICE DR	RS	1.00	56.14
0284-661-45-0000	11268 PRICE DR	RS	1.00	56.14
0284-661-46-0000	11258 PRICE DR	RS	1.00	56.14
0284-661-47-0000	11248 PRICE DR	RS	1.00	56.14
0284-661-48-0000	11238 PRICE DR	RS	1.00	56.14
0284-661-49-0000	11226 PRICE DR	RS	1.00	56.14
0284-661-50-0000	11225 PRICE DR	RS	1.00	56.14
0284-661-51-0000	11235 PRICE DR	RS	1.00	56.14
0284-661-52-0000	11245 PRICE DR	RS	1.00	56.14
0284-661-53-0000	11255 PRICE DR	RS	1.00	56.14
0284-661-54-0000	11265 PRICE DR	RS	1.00	56.14
0284-661-55-0000	11275 PRICE DR	RS	1.00	56.14
0284-661-56-0000	11285 PRICE DR	RS	1.00	56.14
0284-661-57-0000	11295 PRICE DR	RS	1.00	56.14
0292-091-03-0000	25757 W REDLANDS BLVD	NR	1.00	123.17
0292-091-04-0000	25761 REDLANDS BLVD	NR	1.00	123.17
0292-091-05-0000	25825 E REDLANDS BLVD	NR	1.00	123.17
0292-091-06-0000	25825 E REDLANDS BLVD	NR	1.00	123.17
0292-091-07-0000	25825 E REDLANDS BLVD	NR	1.00	123.17
0292-091-08-0000	25825 E REDLANDS BLVD	NR	1.00	123.17
0292-091-09-0000	25825 E REDLANDS BLVD	NR	1.00	123.17
0292-091-10-0000	25825 E REDLANDS BLVD	NR	1.00	123.17
0292-091-16-0000	10537 MT VIEW AVE	NR	1.00	123.17
0292-091-17-0000	NO SITUS AVAILABLE	NR	1.00	123.17
0292-091-18-0000	25731 REDLANDS BLVD	NR	1.00	123.17
0292-091-20-0000	25875 REDLAND BLVD	NR	1.00	123.17
0292-091-21-0000	25715 REDLANDS BLVD	NR	2.00	246.34

City of Loma Linda
Street Light Benefit Assessment District No. 1
Appendix B - Fiscal Year 2014/2015
Assessment Roll (Sorted by APN)

APN	SITUS ADDRESS	LAND USE CODE	EBU	CHARGE
0292-092-01-0000	10551 MOUNTAIN VIEW AVE	RS	1.00	56.14
0292-092-02-0000	10561 MOUNTAIN VIEW AVE	RS	1.00	56.14
0292-092-03-0000	10569 MOUNTAIN VIEW AVE	RS	1.00	56.14
0292-092-04-0000	10579 MOUNTAIN VIEW AVE	RS	1.00	56.14
0292-092-05-0000	10587 MOUNTAIN VIEW AVE	RS	1.00	56.14
0292-092-06-0000	25728 MIRAMONTE ST	RS	1.00	56.14
0292-092-07-0000	25738 MIRAMONTE ST	RS	1.00	56.14
0292-092-08-0000	25744 MIRAMONTE ST	RS	1.00	56.14
0292-092-09-0000	25752 MIRAMONTE ST	RS	1.00	56.14
0292-092-10-0000	25760 MIRAMONTE ST	RS	1.00	56.14
0292-092-11-0000	25770 MIRAMONTE ST	RS	1.00	56.14
0292-092-12-0000	25778 MIRAMONTE ST	RS	1.00	56.14
0292-092-13-0000	25788 MIRAMONTE ST	RS	1.00	56.14
0292-092-14-0000	25796 MIRAMONTE ST	RS	1.00	56.14
0292-092-15-0000	25806 MIRAMONTE ST	RS	1.00	56.14
0292-092-16-0000	25814 MIRAMONTE ST	RS	1.00	56.14
0292-092-17-0000	25824 MIRAMONTE ST	RS	1.00	56.14
0292-092-18-0000	25832 MIRAMONTE ST	RS	1.00	56.14
0292-092-19-0000	25842 MIRAMONTE ST	RS	1.00	56.14
0292-092-20-0000	25852 MIRAMONTE ST	RS	1.00	56.14
0292-092-21-0000	25860 MIRAMONTE ST	RS	1.00	56.14
0292-092-22-0000	25870 MIRAMONTE ST	RS	1.00	56.14
0292-092-23-0000	25878 MIRAMONTE ST	RS	1.00	56.14
0292-092-24-0000	25888 MIRAMONTE ST	RS	1.00	56.14
0292-092-25-0000	25920 MIRAMONTE ST	RS	1.00	56.14
0292-093-01-0000	25761 MIRAMONTE ST	RS	1.00	56.14
0292-093-02-0000	25763 MIRAMONTE ST	RS	1.00	56.14
0292-093-03-0000	25777 MIRAMONTE ST	RS	1.00	56.14
0292-093-04-0000	25787 MIRAMONTE ST	RS	1.00	56.14
0292-093-05-0000	25795 MIRAMONTE ST	RS	1.00	56.14
0292-093-06-0000	25805 MIRAMONTE ST	RS	1.00	56.14
0292-093-07-0000	25813 MIRAMONTE ST	RS	1.00	56.14
0292-093-08-0000	25823 MIRAMONTE ST	RS	1.00	56.14
0292-093-09-0000	25831 MIRAMONTE ST	RS	1.00	56.14
0292-093-10-0000	25841 MIRAMONTE ST	RS	1.00	56.14
0292-093-11-0000	25851 MIRAMONTE ST	RS	1.00	56.14
0292-093-12-0000	25859 MIRAMONTE ST	RS	1.00	56.14
0292-093-13-0000	25869 MIRAMONTE ST	RS	1.00	56.14
0292-093-14-0000	25877 MIRAMONTE ST	RS	1.00	56.14
0292-093-15-0000	25887 MIRAMONTE ST	RS	1.00	56.14
0292-093-16-0000	25907 MIRAMONTE ST	RS	1.00	56.14
0292-093-17-0000	25898 CHULA VISTA ST	RS	1.00	56.14
0292-093-18-0000	25888 CHULA VISTA ST	RS	1.00	56.14
0292-093-19-0000	25878 CHULA VISTA ST	RS	1.00	56.14
0292-093-20-0000	25870 CHULA VISTA ST	RS	1.00	56.14
0292-093-21-0000	25860 CHULA VISTA ST	RS	1.00	56.14
0292-093-22-0000	25852 CHULA VISTA ST	RS	1.00	56.14
0292-093-23-0000	25842 CHULA VISTA ST	RS	1.00	56.14
0292-093-24-0000	25832 CHULA VISTA ST	RS	1.00	56.14
0292-093-25-0000	25824 CHULA VISTA ST	RS	1.00	56.14
0292-093-26-0000	25814 CHULA VISTA ST	RS	1.00	56.14
0292-093-27-0000	25806 CHULA VISTA ST	RS	1.00	56.14
0292-093-28-0000	25796 CHULA VISTA ST	RS	1.00	56.14
0292-093-29-0000	25788 CHULA VISTA ST	RS	1.00	56.14
0292-093-30-0000	25778 CHULA VISTA ST	RS	1.00	56.14
0292-093-31-0000	25768 CHULA VISTA ST	RS	1.00	56.14
0292-093-32-0000	25758 CHULA VISTA ST	RS	1.00	56.14
0292-101-01-0000	25732 MISSION RD	RS	1.00	56.14
0292-101-02-0000	25724 MISSION RD	RS	1.00	56.14
0292-101-03-0000	25714 MISSION RD	RS	1.00	56.14
0292-101-04-0000	10689 MOUNTAIN VIEW AVE	RS	1.00	56.14
0292-101-05-0000	10679 MOUNTAIN VIEW AVE	RS	1.00	56.14
0292-101-06-0000	10673 MOUNTAIN VIEW AVE	RS	1.00	56.14
0292-101-07-0000	10663 MOUNTAIN VIEW AVE	RS	1.00	56.14
0292-101-08-0000	10655 MOUNTAIN VIEW AVE	RS	1.00	56.14
0292-101-09-0000	10645 MOUNTAIN VIEW AVE	RS	1.00	56.14
0292-101-10-0000	10635 MOUNTAIN VIEW AVE	RS	1.00	56.14
0292-101-11-0000	10625 MOUNTAIN VIEW AVE	RS	1.00	56.14
0292-101-12-0000	10617 MOUNTAIN VIEW AVE	RS	1.00	56.14
0292-101-13-0000	10609 MOUNTAIN VIEW AVE	RS	1.00	56.14
0292-101-14-0000	10610 AMAPOLAS ST	RS	1.00	56.14
0292-101-15-0000	10618 AMAPOLAS ST	RS	1.00	56.14
0292-101-16-0000	10628 AMAPOLAS ST	RS	1.00	56.14
0292-101-17-0000	10636 AMAPOLAS ST	RS	1.00	56.14
0292-101-18-0000	10646 AMAPOLAS ST	RS	1.00	56.14
0292-101-19-0000	10654 AMAPOLAS ST	RS	1.00	56.14
0292-101-20-0000	10664 AMAPOLAS ST	RS	1.00	56.14
0292-101-21-0000	10674 AMAPOLAS ST	RS	1.00	56.14
0292-101-22-0000	10682 AMAPOLAS ST	RS	1.00	56.14

APN	SITUS ADDRESS	LAND USE CODE	EBU	CHARGE
0292-101-23-0000	10692 AMAPOLAS ST	RS	1.00	56.14
0292-101-24-0000	10696 AMAPOLAS ST	RS	1.00	56.14
0292-101-25-0000	25765 AMAPOLAS ST	RS	1.00	56.14
0292-101-26-0000	25773 AMAPOLAS ST	RS	1.00	56.14
0292-101-27-0000	25781 AMAPOLAS	RS	1.00	56.14
0292-102-01-0000	25757 CHULA VISTA ST	RS	1.00	56.14
0292-102-02-0000	25767 CHULA VISTA ST	RS	1.00	56.14
0292-102-03-0000	25777 CHULA VISTA ST	RS	1.00	56.14
0292-102-04-0000	25787 CHULA VISTA ST	RS	1.00	56.14
0292-102-05-0000	25795 CHULA VISTA ST	RS	1.00	56.14
0292-102-06-0000	25805 CHULA VISTA ST	RS	1.00	56.14
0292-102-07-0000	25813 CHULA VISTA ST	RS	1.00	56.14
0292-102-08-0000	25823 CHULA VISTA ST	RS	1.00	56.14
0292-102-09-0000	25831 CHULA VISTA ST	RS	1.00	56.14
0292-102-10-0000	25841 CHULA VISTA ST	RS	1.00	56.14
0292-102-11-0000	25851 CHULA VISTA ST	RS	1.00	56.14
0292-102-12-0000	25859 CHULA VISTA ST	RS	1.00	56.14
0292-102-13-0000	25869 CHULA VISTA ST	RS	1.00	56.14
0292-102-14-0000	25877 CHULA VISTA ST	RS	1.00	56.14
0292-102-15-0000	25887 CHULA VISTA ST	RS	1.00	56.14
0292-102-16-0000	25897 CHULA VISTA ST	RS	1.00	56.14
0292-102-17-0000	25898 LOMAS VERDES ST	RS	1.00	56.14
0292-102-18-0000	25888 LOMAS VERDES ST	RS	1.00	56.14
0292-102-19-0000	25878 LOMAS VERDES ST	RS	1.00	56.14
0292-102-20-0000	25870 LOMAS VERDES ST	RS	1.00	56.14
0292-102-21-0000	25860 LOMAS VERDES ST	RS	1.00	56.14
0292-102-22-0000	25852 LOMAS VERDES ST	RS	1.00	56.14
0292-102-23-0000	25842 LOMAS VERDES ST	RS	1.00	56.14
0292-102-24-0000	25832 LOMAS VERDES ST	RS	1.00	56.14
0292-102-25-0000	25824 LOMAS VERDES ST	RS	1.00	56.14
0292-102-26-0000	25814 LOMAS VERDES ST	RS	1.00	56.14
0292-102-27-0000	25806 LOMAS VERDES ST	RS	1.00	56.14
0292-102-28-0000	25796 LOMAS VERDES ST	RS	1.00	56.14
0292-102-29-0000	25788 LOMAS VERDES ST	RS	1.00	56.14
0292-102-30-0000	25778 LOMAS VERDES ST	RS	1.00	56.14
0292-102-31-0000	25768 LOMAS VERDES ST	RS	1.00	56.14
0292-102-32-0000	25758 LOMAS VERDES ST	RS	1.00	56.14
0292-103-01-0000	25757 LOMAS VERDES ST	RS	1.00	56.14
0292-103-02-0000	25767 LOMAS VERDES ST	RS	1.00	56.14
0292-103-03-0000	25777 LOMAS VERDES ST	RS	1.00	56.14
0292-103-04-0000	25787 LOMAS VERDES ST	RS	1.00	56.14
0292-103-05-0000	25795 LOMAS VERDES ST	RS	1.00	56.14
0292-103-06-0000	25805 LOMAS VERDES ST	RS	1.00	56.14
0292-103-07-0000	25813 LOMAS VERDES ST	RS	1.00	56.14
0292-103-08-0000	25823 LOMAS VERDES ST	RS	1.00	56.14
0292-103-09-0000	25831 LOMAS VERDES ST	RS	1.00	56.14
0292-103-10-0000	25841 LOMAS VERDES ST	RS	1.00	56.14
0292-103-11-0000	25851 LOMAS VERDES ST	RS	1.00	56.14
0292-103-12-0000	25859 LOMAS VERDES ST	RS	1.00	56.14
0292-103-13-0000	25869 LOMAS VERDES ST	RS	1.00	56.14
0292-103-14-0000	25877 LOMAS VERDES ST	RS	1.00	56.14
0292-103-15-0000	25887 LOMAS VERDES ST	RS	1.00	56.14
0292-103-16-0000	25907 LOMAS VERDES ST	RS	1.00	56.14
0292-103-17-0000	25856 JUNIPER ST	RS	1.00	56.14
0292-103-18-0000	25848 JUNIPER ST	RS	1.00	56.14
0292-103-19-0000	25836 JUNIPER ST	RS	1.00	56.14
0292-103-20-0000	25828 JUNIPER ST	RS	1.00	56.14
0292-103-21-0000	25818 JUNIPER ST	RS	1.00	56.14
0292-103-22-0000	25808 JUNIPER ST	RS	1.00	56.14
0292-103-23-0000	25790 AMAPOLAS ST	RS	1.00	56.14
0292-103-24-0000	25782 AMAPOLAS ST	RS	1.00	56.14
0292-103-25-0000	25774 AMAPOLAS ST	RS	1.00	56.14
0292-103-26-0000	25868 JUNIPER ST	RS	1.00	56.14
0292-103-27-0000	25876 JUNIPER ST	RS	1.00	56.14
0292-103-28-0000	25888 JUNIPER ST	RS	1.00	56.14
0292-103-29-0000	25896 JUNIPER ST	RS	1.00	56.14
0292-104-01-0000	25819 JUNIPER ST	RS	1.00	56.14
0292-104-02-0000	25831 JUNIPER ST	RS	1.00	56.14
0292-104-03-0000	25845 JUNIPER ST	RS	1.00	56.14
0292-104-04-0000	25853 JUNIPER ST	RS	1.00	56.14
0292-104-05-0000	10702 MYRTLE ST	RS	1.00	56.14
0292-104-06-0000	10712 MYRTLE ST	RS	1.00	56.14
0292-105-01-0000	10703 MYRTLE ST	RS	1.00	56.14
0292-105-02-0000	10713 MYRTLE ST	RS	1.00	56.14
0292-111-12-0000	26391 REDLANDS BLVD	R	1.00	17.88
0292-111-13-0000	26397 REDLANDS BLVD	R	1.00	17.88
0292-111-14-0000	CAMELOT LN	R	1.00	17.88
0292-111-17-0000	10684 CALIFORNIA ST	R	1.00	17.88
0292-111-32-0000	25926 MISSION RD	R	1.00	17.88

City of Loma Linda
Street Light Benefit Assessment District No. 1
Appendix B - Fiscal Year 2014/2015
Assessment Roll (Sorted by APN)

APN	SITUS ADDRESS	LAND USE CODE	EBU	CHARGE
0292-111-35-0000	25973 REDLANDS BLVD	R	1.00	17.88
0292-111-46-0000	CALIFORNIA ST	R	4.00	71.52
0292-111-49-0000	10852 CALIFORNIA ST	R	1.00	17.88
0292-111-50-0000	CALIFORNIA AVE	R	2.00	35.76
0292-121-15-0000	MISSION RD	R	1.00	17.88
0292-121-38-0000	26101 MISSION RD	R	1.00	17.88
0292-121-56-0000	25838 BARTON RD	NR	1.00	123.17
0292-121-62-0000	26249 MISSION RD	R	1.00	17.88
0292-121-65-0000	26237 MISSION RD	R	1.00	17.88
0292-122-01-0000	MISSION RD	R	1.00	17.88
0292-122-02-0000	MISSION RD	R	1.00	17.88
0292-122-03-0000	26052 MISSION RD	R	1.00	17.88
0292-122-14-0000	DANBURY DR	R	2.00	35.76
0292-122-15-0000	CALIFORNIA AVE	R	1.00	17.88
0292-122-16-0000	CALIFORNIA AVE	R	1.00	17.88
0292-122-17-0000	CALIFORNIA AVE	R	2.00	35.76
0292-122-20-0000	NO SITUS AVAILABLE	R	1.00	17.88
0292-122-26-0000	26472 CALIFORNIA AVE	R	1.00	17.88
0292-122-27-0000	NO SITUS AVAILABLE	R	1.00	17.88
0292-122-32-0000	26358 MISSION RD	R	2.00	35.76
0292-122-41-0000	26100 MISSION	R	1.00	17.88
0292-122-43-0000	26150 MISSION	R	1.00	17.88
0292-122-45-0000	26122 MISSION	R	1.00	17.88
0292-131-18-0000	11160 ANITA ST	RS	1.00	56.14
0292-131-19-0000	ANITA ST	NR	1.00	123.17
0292-131-20-0000	25970 JUANITA ST	RS	1.00	56.14
0292-131-21-0000	25978 JUANITA ST	RS	1.00	56.14
0292-131-22-0000	JUANITA ST	NR	1.00	123.17
0292-131-24-0000	ANITA ST	RS	1.00	56.14
0292-131-25-0000	11159 ANITA ST	RS	1.00	56.14
0292-131-28-0000	NO SITUS AVAILABLE	NR	1.00	123.17
0292-131-29-0000	11178 ADELLA ST	RS	1.00	56.14
0292-131-32-0000	11190 ADELLA ST	RS	1.00	56.14
0292-131-33-0000	26006 JUANITA ST	RS	1.00	56.14
0292-131-34-0000	11212 ADELLA	RS	1.00	56.14
0292-131-35-0000	NO SITUS AVAILABLE	NR	1.00	123.17
0292-131-36-0000	11195 ADELLA ST	RS	1.00	56.14
0292-131-37-0000	11189 ADELLA ST	NR	1.00	123.17
0292-131-38-0000	ADELL ST	NR	1.00	123.17
0292-131-39-0000	11177 ADELLA ST	RS	1.00	56.14
0292-131-42-0000	11200 BONITA LN	NR	1.00	123.17
0292-131-43-0000	11212 BONITA LN	NR	1.00	123.17
0292-131-44-0000	11216 BONITA LN	NR	1.00	123.17
0292-131-47-0000	26044 JUANITA ST	RS	1.00	56.14
0292-131-49-0000	25996 JUANITA ST	NR	1.00	123.17
0292-131-51-0000	11184 ADELLA ST	RS	1.00	56.14
0292-131-56-0000	16 BONITA	RS	1.00	56.14
0292-131-60-0000	25902 JUANITA ST	RS	1.00	56.14
0292-131-61-0000	25906 JUANITA ST	RS	1.00	56.14
0292-131-62-0000	25910 JUANITA ST	RS	1.00	56.14
0292-131-63-0000	25914 JUANITA ST	RS	1.00	56.14
0292-131-65-0000	25958 JUANITA ST	RS	1.00	56.14
0292-131-67-0000	25964 JUANITA ST	NR	1.00	123.17
0292-131-69-0000	ADELLA	NR	1.00	123.17
0292-131-71-0000	JUANITA	NR	1.00	123.17
0292-131-74-0000	25952 JUANITA ST	NR	1.00	123.17
0292-131-75-0000	25962 JUANITA ST	NR	1.00	123.17
0292-131-79-0000	25950 JUANITA ST	RS	1.00	56.14
0292-132-04-0000	25919 JUANITA ST	RS	1.00	56.14
0292-132-05-0000	25923 JUANITA ST	RS	1.00	56.14
0292-132-06-0000	NO SITUS AVAILABLE	NR	1.00	123.17
0292-132-09-0000	NO SITUS AVAILABLE	NR	1.00	123.17
0292-132-10-0000	25963 JUANITA ST	RS	1.00	56.14
0292-132-11-0000	25949 JUANITA ST	RS	1.00	56.14
0292-132-12-0000	25953 JUANITA ST	RS	1.00	56.14
0292-132-13-0000	25965 JUANITA ST	RS	1.00	56.14
0292-132-14-0000	25967 JUANITA ST	RS	1.00	56.14
0292-132-15-0000	25957 JUANITA ST	RS	1.00	56.14
0292-132-16-0000	25969 JUANITA ST	RS	1.00	56.14
0292-132-17-0000	25973 JUANITA ST	RS	1.00	56.14
0292-132-20-0000	JUANITA ST	NR	1.00	123.17
0292-132-21-0000	25915 JUANITA	RS	1.00	56.14
0292-132-22-0000	25905 JUANITA	RS	1.00	56.14
0292-132-23-0000	25931 JUANITA ST	RS	1.00	56.14
0292-141-11-0000	26053 JUANITA ST	NR	1.00	123.17
0292-141-12-0000	26047 JUANITA ST	RS	1.00	56.14
0292-141-13-0000	NO SITUS AVAILABLE	NR	1.00	123.17
0292-141-14-0000	JUANITA	NR	1.00	123.17
0292-141-15-0000	JUANITA	NR	1.00	123.17

City of Loma Linda
Street Light Benefit Assessment District No. 1
Appendix B - Fiscal Year 2014/2015
Assessment Roll (Sorted by APN)

APN	SITUS ADDRESS	LAND USE CODE	EBU	CHARGE
0292-141-16-0000	26027 JUANITA ST	RS	1.00	56.14
0292-141-17-0000	26031 JUANITA ST	RS	1.00	56.14
0292-141-20-0000	26011 JUANITA ST	RS	1.00	56.14
0292-141-21-0000	26009 JUANITA ST	NR	1.00	123.17
0292-141-22-0000	26003 JUANITA ST	RS	1.00	56.14
0292-141-23-0000	25997 JUANITA ST	RS	1.00	56.14
0292-141-24-0000	NO SITUS AVAILABLE	RS	1.00	56.14
0292-141-25-0000	25995 JUANITA ST	RS	1.00	56.14
0292-141-26-0000	NO SITUS AVAILABLE	NR	1.00	123.17
0292-141-27-0000	25985 JUANITA ST	NR	1.00	123.17
0292-141-28-0000	25981 JUANITA ST	RS	1.00	56.14
0292-141-29-0000	NO SITUS AVAILABLE	NR	1.00	123.17
0292-141-30-0000	25980 BARTON RD	NR	5.00	615.85
0292-141-32-0000	NO SITUS AVAILABLE	NR	1.00	123.17
0292-141-34-0000	26095 JUANITA ST	RS	1.00	56.14
0292-141-36-0000	NO SITUS AVAILABLE	NR	1.00	123.17
0292-141-37-0000	26019 JUANITA ST	RS	1.00	56.14
0292-162-03-0000	11180 S NEW JERSEY ST	R	1.00	17.88
0292-162-09-0000	NO SITUS AVAILABLE	R	1.00	17.88
0292-162-10-0000	11116 NEW JERSEY ST	R	1.00	17.88
0292-162-19-0000	26630 BARTON RD	R	1.00	17.88
0292-162-20-0000	26630 BARTON RD	R	1.00	17.88
0292-162-21-0000	BARTON RD	R	1.00	17.88
0292-162-22-0000	BARTON RD	R	1.00	17.88
0292-162-23-0000	26526 BARTON RD	R	1.00	17.88
0292-162-24-0000	11245 CALIFORNIA ST	R	1.00	17.88
0292-162-25-0000	11221 CALIFORNIA ST	R	1.00	17.88
0292-162-26-0000	11201 CALIFORNIA ST	R	1.00	17.88
0292-164-05-0000	26780 BARTON RD	R	1.00	17.88
0292-164-06-0000	26780 BARTON RD	R	1.00	17.88
0292-261-01-0000	25789 AMAPOLAS ST	RS	1.00	56.14
0292-261-02-0000	25797 AMAPOLAS ST	RS	1.00	56.14
0292-261-03-0000	25803 AMAPOLAS ST	RS	1.00	56.14
0292-261-04-0000	25813 AMAPOLAS ST	RS	1.00	56.14
0292-261-05-0000	25819 AMAPOLAS ST	RS	1.00	56.14
0292-261-06-0000	25829 AMAPOLAS ST	RS	1.00	56.14
0292-261-07-0000	25806 MISSION RD	RS	1.00	56.14
0292-261-08-0000	25798 MISSION RD	RS	1.00	56.14
0292-261-09-0000	25790 MISSION RD	RS	1.00	56.14
0292-261-10-0000	25780 MISSION RD	RS	1.00	56.14
0292-261-11-0000	25774 MISSION RD	RS	1.00	56.14
0292-261-12-0000	25766 MISSION RD	RS	1.00	56.14
0292-261-13-0000	25758 MISSION RD	RS	1.00	56.14
0292-261-14-0000	25750 MISSION RD	RS	1.00	56.14
0292-261-15-0000	25740 MISSION RD	RS	1.00	56.14
0292-262-01-0000	25850 AMAPOLAS ST	RS	1.00	56.14
0292-262-02-0000	25842 AMAPOLAS ST	RS	1.00	56.14
0292-262-03-0000	25834 AMAPOLAS ST	RS	1.00	56.14
0292-262-04-0000	10742 MYRTLE ST	RS	1.00	56.14
0292-262-05-0000	10732 MYRTLE ST	RS	1.00	56.14
0292-262-06-0000	10722 MYRTLE ST	RS	1.00	56.14
0292-263-01-0000	25822 MISSION RD	RS	1.00	56.14
0292-263-02-0000	25845 AMAPOLAS ST	RS	1.00	56.14
0292-263-03-0000	25853 AMAPOLAS ST	RS	1.00	56.14
0292-263-04-0000	25861 AMAPOLAS ST	RS	1.00	56.14
0292-263-05-0000	25869 AMAPOLAS ST	RS	1.00	56.14
0292-263-06-0000	25877 AMAPOLAS ST	RS	1.00	56.14
0292-263-07-0000	25885 AMAPOLAS ST	RS	1.00	56.14
0292-263-08-0000	25893 AMAPOLAS ST	RS	1.00	56.14
0292-263-09-0000	25899 AMAPOLAS ST	RS	1.00	56.14
0292-263-10-0000	25894 MISSION RD	RS	1.00	56.14
0292-263-11-0000	NO SITUS AVAILABLE	RS	1.00	56.14
0292-263-12-0000	25878 MISSION RD	RS	1.00	56.14
0292-263-13-0000	25870 MISSION RD	RS	1.00	56.14
0292-263-14-0000	25862 MISSION RD	RS	1.00	56.14
0292-263-15-0000	25854 MISSION RD	RS	1.00	56.14
0292-263-16-0000	25846 MISSION RD	RS	1.00	56.14
0292-263-17-0000	25838 MISSION RD	RS	1.00	56.14
0292-263-18-0000	25830 MISSION RD	RS	1.00	56.14
0292-264-01-0000	25896 AMAPOLAS ST	RS	1.00	56.14
0292-264-02-0000	25882 AMAPOLAS ST	RS	1.00	56.14
0292-264-03-0000	10743 MYRTLE ST	RS	1.00	56.14
0292-264-04-0000	10733 MYRTLE ST	RS	1.00	56.14
0292-264-05-0000	10723 MYRTLE ST	RS	1.00	56.14
0292-265-01-0000	25775 MISSION RD	RSC	0.71	39.98
0292-265-02-0000	25777 MISSION RD	RSC	0.71	39.98
0292-265-03-0000	25779 MISSION RD	RSC	0.71	39.98
0292-265-04-0000	25781 MISSION RD	RSC	0.71	39.98
0292-265-05-0000	10745 LORO VERDE AVE	RSC	0.71	39.98

City of Loma Linda
Street Light Benefit Assessment District No. 1
Appendix B - Fiscal Year 2014/2015
Assessment Roll (Sorted by APN)

APN	SITUS ADDRESS	LAND USE CODE	EBU	CHARGE
0292-265-06-0000	10747 LORO VERDE AVE	RSC	0.71	39.98
0292-265-07-0000	10749 LORO VERDE AVE	RSC	0.71	39.98
0292-265-08-0000	25797 MISSION RD	RSC	0.71	39.98
0292-265-09-0000	25795 MISSION RD	RSC	0.71	39.98
0292-265-10-0000	25793 MISSION RD	RSC	0.71	39.98
0292-265-11-0000	25791 MISSION RD	RSC	0.71	39.98
0292-265-12-0000	25807 MISSION RD	RSC	0.71	39.98
0292-265-13-0000	25809 MISSION RD	RSC	0.71	39.98
0292-265-14-0000	25811 MISSION RD	RSC	0.71	39.98
0292-265-15-0000	25813 MISSION RD	RSC	0.71	39.98
0292-265-16-0000	25823 MISSION RD	RSC	0.71	39.98
0292-265-17-0000	25825 MISSION RD	RSC	0.71	39.98
0292-265-18-0000	25815 MISSION RD	RSC	0.71	39.98
0292-265-19-0000	25817 MISSION RD	RSC	0.71	39.98
0292-265-20-0000	25819 MISSION RD	RSC	0.71	39.98
0292-265-21-0000	25821 MISSION RD	RSC	0.71	39.98
0292-265-22-0000	25805 MISSION RD	RSC	0.71	39.98
0292-265-23-0000	25803 MISSION RD	RSC	0.71	39.98
0292-265-24-0000	25801 MISSION RD	RSC	0.71	39.98
0292-265-25-0000	25799 MISSION RD	RSC	0.71	39.98
0292-265-26-0000	10789 LORO VERDE AVE	RSC	0.71	39.98
0292-265-27-0000	10793 LORO VERDE AVE	RSC	0.71	39.98
0292-265-28-0000	10797 LORO VERDE AVE	RSC	0.71	39.98
0292-265-29-0000	10801 LORO VERDE AVE	RSC	0.71	39.98
0292-265-30-0000	10805 LORO VERDE AVE	RSC	0.71	39.98
0292-266-01-0000	25715 MISSION RD	RSC	0.71	39.98
0292-266-02-0000	25717 MISSION RD	RSC	0.71	39.98
0292-266-03-0000	25737 MISSION RD	RSC	0.71	39.98
0292-266-04-0000	25739 MISSION RD	RSC	0.71	39.98
0292-266-05-0000	25741 MISSION RD	RSC	0.71	39.98
0292-266-06-0000	25743 MISSION RD	RSC	0.71	39.98
0292-266-07-0000	25745 MISSION RD	RSC	0.71	39.98
0292-266-08-0000	10714 LORO VERDE AVE	RSC	0.71	39.98
0292-266-09-0000	10716 LORO VERDE AVE	RSC	0.71	39.98
0292-266-10-0000	10720 LORO VERDE AVE	RSC	0.71	39.98
0292-266-11-0000	10724 LORO VERDE AVE	RSC	0.71	39.98
0292-266-12-0000	10711 MOUNTAIN VIEW AVE	RSC	0.71	39.98
0292-266-13-0000	10713 MOUNTAIN VIEW AVE	RSC	0.71	39.98
0292-266-14-0000	10715 MOUNTAIN VIEW AVE	RSC	0.71	39.98
0292-266-15-0000	10717 MOUNTAIN VIEW AVE	RSC	0.71	39.98
0292-266-16-0000	10735 MOUNTAIN VIEW AVE	RSC	0.71	39.98
0292-266-17-0000	10737 MOUNTAIN VIEW AVE	RSC	0.71	39.98
0292-266-18-0000	10739 MOUNTAIN VIEW AVE	RSC	0.71	39.98
0292-266-19-0000	10741 MOUNTAIN VIEW AVE	RSC	0.71	39.98
0292-266-20-0000	10744 LORO VERDE AVE	RSC	0.71	39.98
0292-266-21-0000	10742 LORO VERDE AVE	RSC	0.71	39.98
0292-266-22-0000	10740 LORO VERDE AVE	RSC	0.71	39.98
0292-266-23-0000	10788 LORO VERDE AVE	RSC	0.71	39.98
0292-266-24-0000	10790 LORO VERDE AVE	RSC	0.71	39.98
0292-266-25-0000	10792 LORO VERDE AVE	RSC	0.71	39.98
0292-266-26-0000	10794 LORO VERDE AVE	RSC	0.71	39.98
0292-266-27-0000	10785 MOUNTAIN VIEW AVE	RSC	0.71	39.98
0292-266-28-0000	10783 MOUNTAIN VIEW AVE	RSC	0.71	39.98
0292-266-29-0000	10781 MOUNTAIN VIEW AVE	RSC	0.71	39.98
0292-266-30-0000	10817 MOUNTAIN VIEW AVE	RSC	0.71	39.98
0292-266-31-0000	10819 MOUNTAIN VIEW AVE	RSC	0.71	39.98
0292-266-32-0000	10821 MOUNTAIN VIEW AVE	RSC	0.71	39.98
0292-266-33-0000	10823 MOUNTAIN VIEW AVE	RSC	0.71	39.98
0292-266-34-0000	10810 LORO VERDE AVE	RSC	0.71	39.98
0292-266-35-0000	10808 LORO VERDE AVE	RSC	0.71	39.98
0292-266-36-0000	10806 LORO VERDE AVE	RSC	0.71	39.98
0292-291-01-0000	10861 LORO VERDE AVE	RSC	0.71	39.98
0292-291-02-0000	10863 LORO VERDE AVE	RSC	0.71	39.98
0292-291-03-0000	10865 LORO VERDE AVE	RSC	0.71	39.98
0292-291-04-0000	10825 LORO VERDE AVE	RSC	0.71	39.98
0292-291-05-0000	10823 LORO VERDE AVE	RSC	0.71	39.98
0292-291-06-0000	10821 LORO VERDE AVE	RSC	0.71	39.98
0292-291-07-0000	10819 LORO VERDE AVE	RSC	0.71	39.98
0292-291-09-0000	10818 LORO VERDE AVE	RSC	0.71	39.98
0292-291-10-0000	10816 LORO VERDE AVE	RSC	0.71	39.98
0292-291-11-0000	10814 LORO VERDE AVE	RSC	0.71	39.98
0292-291-12-0000	10812 LORO VERDE AVE	RSC	0.71	39.98
0292-291-13-0000	10840 LORO VERDE AVE	RSC	0.71	39.98
0292-291-14-0000	10842 LORO VERDE AVE	RSC	0.71	39.98
0292-291-15-0000	10844 LORO VERDE AVE	RSC	0.71	39.98
0292-291-16-0000	10846 LORO VERDE AVE	RSC	0.71	39.98
0292-291-17-0000	10848 LORO VERDE AVE	RSC	0.71	39.98
0292-291-18-0000	10850 LORO VERDE AVE	RSC	0.71	39.98
0292-291-19-0000	10851 MOUNTAIN VIEW AVE	RSC	0.71	39.98

APN	SITUS ADDRESS	LAND USE CODE	EBU	CHARGE
0292-291-20-0000	10849 MOUNTAIN VIEW AVE	RSC	0.71	39.98
0292-291-21-0000	10847 MOUNTAIN VIEW AVE	RSC	0.71	39.98
0292-291-22-0000	10853 MOUNTAIN VIEW AVE	RSC	0.71	39.98
0292-291-23-0000	10857 MOUNTAIN VIEW AVE	RSC	0.71	39.98
0292-291-24-0000	10861 MOUNTAIN VIEW AVE	RSC	0.71	39.98
0292-291-25-0000	10865 MOUNTAIN VIEW AVE	RSC	0.71	39.98
0292-291-26-0000	10868 MOUNTAIN VIEW AVE	RSC	0.71	39.98
0292-291-27-0000	10878 LORO VERDE AVE	RSC	0.71	39.98
0292-291-28-0000	10876 LORO VERDE AVE	RSC	0.71	39.98
0292-291-29-0000	10874 LORO VERDE AVE	RSC	0.71	39.98
0292-291-30-0000	10872 LORO VERDE AVE	RSC	0.71	39.98
0292-291-31-0000	10860 LORO VERDE AVE	RSC	0.71	39.98
0292-291-32-0000	10858 LORO VERDE AVE	RSC	0.71	39.98
0292-291-33-0000	10856 LORO VERDE AVE	RSC	0.71	39.98
0292-291-34-0000	10854 LORO VERDE AVE	RSC	0.71	39.98
0292-291-35-0000	10852 LORO VERDE AVE	RSC	0.71	39.98
0292-291-36-0000	10882 LORO VERDE AVE	RSC	0.71	39.98
0292-291-37-0000	10884 LORO VERDE AVE	RSC	0.71	39.98
0292-291-38-0000	10886 LORO VERDE AVE	RSC	0.71	39.98
0292-291-39-0000	10888 LORO VERDE AVE	RSC	0.71	39.98
0292-291-40-0000	25746 VAN LEUVEN ST	RSC	0.71	39.98
0292-291-41-0000	25742 VAN LEUVEN ST	RSC	0.71	39.98
0292-291-42-0000	25738 VAN LEUVEN ST	RSC	0.71	39.98
0292-291-43-0000	25734 VAN LEUVEN ST	RSC	0.71	39.98
0292-291-44-0000	25730 VAN LEUVEN ST	RSC	0.71	39.98
0292-291-45-0000	25726 VAN LEUVEN ST	RSC	0.71	39.98
0292-291-46-0000	25722 VAN LEUVEN ST	RSC	0.71	39.98
0292-291-47-0000	10885 LORO VERDE AVE	RSC	0.71	39.98
0292-291-48-0000	10887 LORO VERDE AVE	RSC	0.71	39.98
0292-291-49-0000	25792 VAN LEUVEN ST	RSC	0.71	39.98
0292-291-50-0000	25796 VAN LEUVEN ST	RSC	0.71	39.98
0292-291-51-0000	25800 VAN LEUVEN ST	RSC	0.71	39.98
0292-291-52-0000	25804 VAN LEUVEN ST	RSC	0.71	39.98
0292-291-53-0000	25810 VAN LEUVEN ST	RSC	0.71	39.98
0292-291-54-0000	25814 VAN LEUVEN ST	RSC	0.71	39.98
0292-291-55-0000	10866 PEPPER WY	RSC	0.71	39.98
0292-291-56-0000	10864 PEPPER WY	RSC	0.71	39.98
0292-291-57-0000	10862 PEPPER WY	RSC	0.71	39.98
0292-291-58-0000	10860 PEPPER WY	RSC	0.71	39.98
0292-291-59-0000	10850 PEPPER WY	RSC	0.71	39.98
0292-291-60-0000	10852 PEPPER WY	RSC	0.71	39.98
0292-291-61-0000	10854 PEPPER WY	RSC	0.71	39.98
0292-291-62-0000	10834 PEPPER WY	RSC	0.71	39.98
0292-291-63-0000	10832 PEPPER WY	RSC	0.71	39.98
0292-291-64-0000	10830 PEPPER WY	RSC	0.71	39.98
0292-291-65-0000	10820 PEPPER WY	RSC	0.71	39.98
0292-291-66-0000	10822 PEPPER WY	RSC	0.71	39.98
0292-291-67-0000	10824 PEPPER WY	RSC	0.71	39.98
0292-291-68-0000	10826 PEPPER WY	RSC	0.71	39.98
0292-291-69-0000	10840 PEPPER WY	RSC	0.71	39.98
0292-291-70-0000	10842 PEPPER WY	RSC	0.71	39.98
0292-291-71-0000	10844 PEPPER WY	RSC	0.71	39.98
0292-291-72-0000	10846 PEPPER WY	RSC	0.71	39.98
0292-291-73-0000	10848 PEPPER WY	RSC	0.71	39.98
0292-291-74-0000	10870 PEPPER WY	RSC	0.71	39.98
0292-291-75-0000	10872 PEPPER WY	RSC	0.71	39.98
0292-291-76-0000	10874 PEPPER WY	RSC	0.71	39.98
0292-291-77-0000	10876 PEPPER WY	RSC	0.71	39.98
0292-301-01-0000	26200 REDLANDS BLVD	RSC	1.00	56.14
0292-301-02-0000	26200 REDLANDS BLVD	RSC	1.00	56.14
0292-301-03-0000	26200 REDLANDS BLVD	RSC	1.00	56.14
0292-301-04-0000	26200 REDLANDS BLVD	RSC	1.00	56.14
0292-301-05-0000	26200 REDLANDS BLVD	RSC	1.00	56.14
0292-301-06-0000	26200 REDLANDS BLVD	RSC	1.00	56.14
0292-301-07-0000	26200 REDLANDS BLVD	RSC	1.00	56.14
0292-301-08-0000	26200 REDLANDS BLVD	RSC	1.00	56.14
0292-301-09-0000	26200 REDLANDS BLVD	RSC	1.00	56.14
0292-301-10-0000	26200 REDLANDS BLVD	RSC	1.00	56.14
0292-301-11-0000	26200 REDLANDS BLVD	RSC	1.00	56.14
0292-301-12-0000	26200 REDLANDS BLVD	RSC	1.00	56.14
0292-301-13-0000	26200 REDLANDS BLVD	RSC	1.00	56.14
0292-301-14-0000	26200 REDLANDS BLVD	RSC	1.00	56.14
0292-301-15-0000	26200 REDLANDS BLVD	RSC	1.00	56.14
0292-301-16-0000	26200 REDLANDS BLVD	RSC	1.00	56.14
0292-301-17-0000	26200 REDLANDS BLVD	RSC	1.00	56.14
0292-301-18-0000	26200 REDLANDS BLVD	RSC	1.00	56.14
0292-301-19-0000	26200 REDLANDS BLVD	RSC	1.00	56.14
0292-301-20-0000	26200 REDLANDS BLVD	RSC	1.00	56.14
0292-301-21-0000	26200 REDLANDS BLVD	RSC	1.00	56.14

City of Loma Linda
Street Light Benefit Assessment District No. 1
Appendix B - Fiscal Year 2014/2015
Assessment Roll (Sorted by APN)

APN	SITUS ADDRESS	LAND USE CODE	EBU	CHARGE
0292-301-22-0000	26200 REDLANDS BLVD	RSC	1.00	56.14
0292-301-23-0000	26200 REDLANDS BLVD	RSC	1.00	56.14
0292-301-24-0000	26200 REDLANDS BLVD	RSC	1.00	56.14
0292-301-25-0000	26200 REDLANDS BLVD	RSC	1.00	56.14
0292-301-26-0000	26200 REDLANDS BLVD	RSC	1.00	56.14
0292-301-27-0000	26200 REDLANDS BLVD	RSC	1.00	56.14
0292-301-28-0000	26200 REDLANDS BLVD	RSC	1.00	56.14
0292-301-29-0000	26200 REDLANDS BLVD	RSC	1.00	56.14
0292-301-30-0000	26200 REDLANDS BLVD	RSC	1.00	56.14
0292-301-31-0000	26200 REDLANDS BLVD	RSC	1.00	56.14
0292-301-32-0000	26200 REDLANDS BLVD	RSC	1.00	56.14
0292-301-33-0000	26200 REDLANDS BLVD	RSC	1.00	56.14
0292-301-34-0000	26200 REDLANDS BLVD	RSC	1.00	56.14
0292-301-35-0000	26200 REDLANDS BLVD	RSC	1.00	56.14
0292-301-36-0000	26200 REDLANDS BLVD	RSC	1.00	56.14
0292-301-37-0000	26200 REDLANDS BLVD	RSC	1.00	56.14
0292-301-38-0000	26200 REDLANDS BLVD	RSC	1.00	56.14
0292-301-39-0000	26200 REDLANDS BLVD	RSC	1.00	56.14
0292-301-40-0000	26200 REDLANDS BLVD	RSC	1.00	56.14
0292-301-41-0000	26200 REDLANDS BLVD	RSC	1.00	56.14
0292-301-42-0000	26200 REDLANDS BLVD	RSC	1.00	56.14
0292-301-43-0000	26200 REDLANDS BLVD	RSC	1.00	56.14
0292-301-44-0000	26200 REDLANDS BLVD	RSC	1.00	56.14
0292-301-45-0000	26200 REDLANDS BLVD	RSC	1.00	56.14
0292-301-46-0000	26200 REDLANDS BLVD	RSC	1.00	56.14
0292-301-47-0000	26200 REDLANDS BLVD	RSC	1.00	56.14
0292-301-48-0000	26200 REDLANDS BLVD	RSC	1.00	56.14
0292-301-49-0000	26200 REDLANDS BLVD	RSC	1.00	56.14
0292-301-50-0000	26200 REDLANDS BLVD	RSC	1.00	56.14
0292-301-51-0000	26200 REDLANDS BLVD	RSC	1.00	56.14
0292-301-52-0000	26200 REDLANDS BLVD	RSC	1.00	56.14
0292-301-53-0000	26200 REDLANDS BLVD	RSC	1.00	56.14
0292-301-54-0000	26200 REDLANDS BLVD	RSC	1.00	56.14
0292-301-55-0000	26200 REDLANDS BLVD	RSC	1.00	56.14
0292-301-56-0000	26200 REDLANDS BLVD	RSC	1.00	56.14
0292-301-57-0000	26200 REDLANDS BLVD	RSC	1.00	56.14
0292-301-58-0000	26200 REDLANDS BLVD	RSC	1.00	56.14
0292-301-59-0000	26200 REDLANDS BLVD	RSC	1.00	56.14
0292-301-60-0000	26200 REDLANDS BLVD	RSC	1.00	56.14
0292-301-61-0000	26200 REDLANDS BLVD	RSC	1.00	56.14
0292-301-62-0000	26200 REDLANDS BLVD	RSC	1.00	56.14
0292-301-63-0000	26200 REDLANDS BLVD	RSC	1.00	56.14
0292-301-64-0000	26200 REDLANDS BLVD	RSC	1.00	56.14
0292-301-65-0000	26200 REDLANDS BLVD	RSC	1.00	56.14
0292-301-66-0000	26200 REDLANDS BLVD	RSC	1.00	56.14
0292-301-67-0000	26200 REDLANDS BLVD	RSC	1.00	56.14
0292-301-68-0000	26200 REDLANDS BLVD	RSC	1.00	56.14
0292-301-69-0000	26200 REDLANDS BLVD	RSC	1.00	56.14
0292-301-70-0000	26200 REDLANDS BLVD	RSC	1.00	56.14
0292-301-71-0000	26200 REDLANDS BLVD	RSC	1.00	56.14
0292-301-72-0000	26200 REDLANDS BLVD	RSC	1.00	56.14
0292-301-73-0000	26200 REDLANDS BLVD	RSC	1.00	56.14
0292-301-74-0000	26200 REDLANDS BLVD	RSC	1.00	56.14
0292-301-75-0000	26200 REDLANDS BLVD	RSC	1.00	56.14
0292-301-76-0000	26200 REDLANDS BLVD	RSC	1.00	56.14
0292-301-77-0000	26200 REDLANDS BLVD	RSC	1.00	56.14
0292-301-78-0000	26200 REDLANDS BLVD	RSC	1.00	56.14
0292-301-79-0000	26200 REDLANDS BLVD	RSC	1.00	56.14
0292-301-80-0000	26200 REDLANDS BLVD	RSC	1.00	56.14
0292-301-81-0000	26200 REDLANDS BLVD	RSC	1.00	56.14
0292-301-82-0000	26200 REDLANDS BLVD	RSC	1.00	56.14
0292-301-83-0000	26200 REDLANDS BLVD	RSC	1.00	56.14
0292-301-84-0000	26200 REDLANDS BLVD	RSC	1.00	56.14
0292-301-85-0000	26200 REDLANDS BLVD	RSC	1.00	56.14
0292-301-86-0000	26200 REDLANDS BLVD	RSC	1.00	56.14
0292-301-87-0000	26200 REDLANDS BLVD	RSC	1.00	56.14
0292-301-88-0000	26200 REDLANDS BLVD	RSC	1.00	56.14
0292-302-01-0000	26200 REDLANDS BLVD	RSC	1.00	56.14
0292-302-02-0000	26200 REDLANDS BLVD	RSC	1.00	56.14
0292-302-03-0000	26200 REDLANDS BLVD	RSC	1.00	56.14
0292-302-04-0000	26200 REDLANDS BLVD	RSC	1.00	56.14
0292-302-05-0000	26200 REDLANDS BLVD	RSC	1.00	56.14
0292-302-06-0000	26200 REDLANDS BLVD	RSC	1.00	56.14
0292-302-07-0000	26200 REDLANDS BLVD	RSC	1.00	56.14
0292-302-08-0000	26200 REDLANDS BLVD	RSC	1.00	56.14
0292-302-09-0000	26200 REDLANDS BLVD	RSC	1.00	56.14
0292-302-10-0000	26200 REDLANDS BLVD	RSC	1.00	56.14
0292-302-11-0000	26200 REDLANDS BLVD	RSC	1.00	56.14
0292-302-12-0000	26200 REDLANDS BLVD	RSC	1.00	56.14

City of Loma Linda
Street Light Benefit Assessment District No. 1
Appendix B - Fiscal Year 2014/2015
Assessment Roll (Sorted by APN)

APN	SITUS ADDRESS	LAND USE CODE	EBU	CHARGE
0292-302-13-0000	26200 REDLANDS BLVD	RSC	1.00	56.14
0292-302-14-0000	26200 REDLANDS BLVD	RSC	1.00	56.14
0292-302-15-0000	26200 REDLANDS BLVD	RSC	1.00	56.14
0292-302-16-0000	26200 REDLANDS BLVD	RSC	1.00	56.14
0292-302-17-0000	26200 REDLANDS BLVD	RSC	1.00	56.14
0292-302-18-0000	26200 REDLANDS BLVD	RSC	1.00	56.14
0292-302-19-0000	26200 REDLANDS BLVD	RSC	1.00	56.14
0292-302-20-0000	26200 REDLANDS BLVD	RSC	1.00	56.14
0292-302-21-0000	26200 REDLANDS BLVD	RSC	1.00	56.14
0292-302-22-0000	26200 REDLANDS BLVD	RSC	1.00	56.14
0292-302-23-0000	26200 REDLANDS BLVD	RSC	1.00	56.14
0292-302-24-0000	26200 REDLANDS BLVD	RSC	1.00	56.14
0292-302-25-0000	26200 REDLANDS BLVD	RSC	1.00	56.14
0292-302-26-0000	26200 REDLANDS BLVD	RSC	1.00	56.14
0292-302-27-0000	26200 REDLANDS BLVD	RSC	1.00	56.14
0292-302-28-0000	26200 REDLANDS BLVD	RSC	1.00	56.14
0292-302-29-0000	26200 REDLANDS BLVD	RSC	1.00	56.14
0292-302-30-0000	26200 REDLANDS BLVD	RSC	1.00	56.14
0292-302-31-0000	26200 REDLANDS BLVD	RSC	1.00	56.14
0292-302-32-0000	26200 REDLANDS BLVD	RSC	1.00	56.14
0292-302-33-0000	26200 REDLANDS BLVD	RSC	1.00	56.14
0292-302-34-0000	26200 REDLANDS BLVD	RSC	1.00	56.14
0292-302-35-0000	26200 REDLANDS BLVD	RSC	1.00	56.14
0292-302-36-0000	26200 REDLANDS BLVD	RSC	1.00	56.14
0292-302-37-0000	26200 REDLANDS BLVD	RSC	1.00	56.14
0292-302-38-0000	26200 REDLANDS BLVD	RSC	1.00	56.14
0292-302-39-0000	26200 REDLANDS BLVD	RSC	1.00	56.14
0292-302-40-0000	26200 REDLANDS BLVD	RSC	1.00	56.14
0292-302-41-0000	26200 REDLANDS BLVD	RSC	1.00	56.14
0292-302-42-0000	26200 REDLANDS BLVD	RSC	1.00	56.14
0292-302-43-0000	26200 REDLANDS BLVD	RSC	1.00	56.14
0292-302-44-0000	26200 REDLANDS BLVD	RSC	1.00	56.14
0292-302-45-0000	26200 REDLANDS BLVD	RSC	1.00	56.14
0292-302-46-0000	26200 REDLANDS BLVD	RSC	1.00	56.14
0292-302-47-0000	26200 REDLANDS BLVD	RSC	1.00	56.14
0292-302-48-0000	26200 REDLANDS BLVD	RSC	1.00	56.14
0292-302-49-0000	26200 REDLANDS BLVD	RSC	1.00	56.14
0292-302-50-0000	26200 REDLANDS BLVD	RSC	1.00	56.14
0292-302-51-0000	26200 REDLANDS BLVD	RSC	1.00	56.14
0292-302-52-0000	26200 REDLANDS BLVD	RSC	1.00	56.14
0292-302-53-0000	26200 REDLANDS BLVD	RSC	1.00	56.14
0292-302-54-0000	26200 REDLANDS BLVD	RSC	1.00	56.14
0292-302-55-0000	26200 REDLANDS BLVD	RSC	1.00	56.14
0292-302-56-0000	26200 REDLANDS BLVD	RSC	1.00	56.14
0292-302-57-0000	26200 REDLANDS BLVD	RSC	1.00	56.14
0292-302-58-0000	26200 REDLANDS BLVD	RSC	1.00	56.14
0292-302-59-0000	26200 REDLANDS BLVD	RSC	1.00	56.14
0292-302-60-0000	26200 REDLANDS BLVD	RSC	1.00	56.14
0292-302-61-0000	26200 REDLANDS BLVD	RSC	1.00	56.14
0292-302-62-0000	26200 REDLANDS BLVD	RSC	1.00	56.14
0292-302-63-0000	26200 REDLANDS BLVD	RSC	1.00	56.14
0292-302-64-0000	26200 REDLANDS BLVD	RSC	1.00	56.14
0292-302-65-0000	26200 REDLANDS BLVD	RSC	1.00	56.14
0292-302-66-0000	26200 REDLANDS BLVD	RSC	1.00	56.14
0292-302-67-0000	26200 REDLANDS BLVD	RSC	1.00	56.14
0292-302-68-0000	26200 REDLANDS BLVD	RSC	1.00	56.14
0292-302-69-0000	26200 REDLANDS BLVD	RSC	1.00	56.14
0292-302-70-0000	26200 REDLANDS BLVD	RSC	1.00	56.14
0292-302-71-0000	26200 REDLANDS BLVD	RSC	1.00	56.14
0292-302-72-0000	26200 REDLANDS BLVD	RSC	1.00	56.14
0292-302-73-0000	26200 REDLANDS BLVD	RSC	1.00	56.14
0292-302-74-0000	26200 REDLANDS BLVD	RSC	1.00	56.14
0292-302-75-0000	26200 REDLANDS BLVD	RSC	1.00	56.14
0292-302-76-0000	26200 REDLANDS BLVD	RSC	1.00	56.14
0292-302-77-0000	26200 REDLANDS BLVD	RSC	1.00	56.14
0292-302-78-0000	26200 REDLANDS BLVD	RSC	1.00	56.14
0292-302-79-0000	26200 REDLANDS BLVD	RSC	1.00	56.14
0292-302-80-0000	26200 REDLANDS BLVD	RSC	1.00	56.14
0292-302-81-0000	26200 REDLANDS BLVD	RSC	1.00	56.14
0292-302-82-0000	26200 REDLANDS BLVD	RSC	1.00	56.14
0292-302-83-0000	26200 REDLANDS BLVD	RSC	1.00	56.14
0292-302-84-0000	26200 REDLANDS BLVD	RSC	1.00	56.14
0292-302-85-0000	26200 REDLANDS BLVD	RSC	1.00	56.14
0292-302-86-0000	26200 REDLANDS BLVD	RSC	1.00	56.14
0292-302-87-0000	26200 REDLANDS BLVD	RSC	1.00	56.14
0292-302-88-0000	26200 REDLANDS BLVD	RSC	1.00	56.14
0292-302-89-0000	26200 REDLANDS BLVD	RSC	1.00	56.14
0292-302-90-0000	26200 REDLANDS BLVD	RSC	1.00	56.14
0292-302-91-0000	26200 REDLANDS BLVD	RSC	1.00	56.14

City of Loma Linda
Street Light Benefit Assessment District No. 1
Appendix B - Fiscal Year 2014/2015
Assessment Roll (Sorted by APN)

APN	SITUS ADDRESS	LAND USE CODE	EBU	CHARGE
0292-302-92-0000	26200 REDLANDS BLVD	RSC	1.00	56.14
0292-302-93-0000	26200 REDLANDS BLVD	RSC	1.00	56.14
0292-302-94-0000	26200 REDLANDS BLVD	RSC	1.00	56.14
0292-302-95-0000	26200 REDLANDS BLVD	RSC	1.00	56.14
0292-302-96-0000	26200 REDLANDS BLVD	RSC	1.00	56.14
0292-371-01-0000	10468 RHONDA ST	RS	1.00	56.14
0292-371-02-0000	10462 RHONDA ST	RS	1.00	56.14
0292-371-03-0000	10456 RHONDA ST	RS	1.00	56.14
0292-371-04-0000	10450 RHONDA ST	RS	1.00	56.14
0292-371-05-0000	10442 RHONDA ST	RS	1.00	56.14
0292-371-06-0000	10436 RHONDA ST	RS	1.00	56.14
0292-371-07-0000	10430 RHONDA ST	RS	1.00	56.14
0292-371-08-0000	26270 CARDIGAN PL	RS	1.00	56.14
0292-371-09-0000	26276 CARDIGAN PL	RS	1.00	56.14
0292-371-10-0000	26284 CARDIGAN PL	RS	1.00	56.14
0292-371-11-0000	26288 CARDIGAN PL	RS	1.00	56.14
0292-371-12-0000	26296 CARDIGAN PL	RS	1.00	56.14
0292-371-13-0000	26300 CARDIGAN PL	RS	1.00	56.14
0292-371-14-0000	26306 CARDIGAN PL	RS	1.00	56.14
0292-371-15-0000	26312 CARDIGAN PL	RS	1.00	56.14
0292-371-16-0000	26328 SEVERN ST	RS	1.00	56.14
0292-371-17-0000	26334 CARDIGAN PL	RS	1.00	56.14
0292-371-18-0000	26340 CARDIGAN PL	RS	1.00	56.14
0292-371-19-0000	26346 CARDIGAN PL	RS	1.00	56.14
0292-371-20-0000	26352 CARDIGAN PL	RS	1.00	56.14
0292-371-21-0000	26358 CARDIGAN PL	RS	1.00	56.14
0292-371-22-0000	26364 CARDIGAN PL	RS	1.00	56.14
0292-371-23-0000	26370 CARDIGAN PL	RS	1.00	56.14
0292-371-24-0000	26376 CARDIGAN PL	RS	1.00	56.14
0292-371-25-0000	26382 CARDIGAN PL	RS	1.00	56.14
0292-371-26-0000	26386 CARDIGAN PL	RS	1.00	56.14
0292-371-27-0000	26388 SNOWDEN AVE	RS	1.00	56.14
0292-371-28-0000	26392 SNOWDEN AVE	RS	1.00	56.14
0292-371-29-0000	26400 SNOWDEN AVE	RS	1.00	56.14
0292-371-30-0000	26406 SNOWDEN AVE	RS	1.00	56.14
0292-371-31-0000	10469 TAFF ST	RS	1.00	56.14
0292-371-32-0000	10475 TAFF ST	RS	1.00	56.14
0292-371-33-0000	10481 TAFF ST	RS	1.00	56.14
0292-371-34-0000	10487 TAFF ST	RS	1.00	56.14
0292-371-35-0000	26397 SNOWDEN AVE	RS	1.00	56.14
0292-371-36-0000	26391 SNOWDEN AVE	RS	1.00	56.14
0292-371-37-0000	26385 SNOWDEN AVE	RS	1.00	56.14
0292-371-38-0000	26379 SNOWDEN AVE	RS	1.00	56.14
0292-371-39-0000	26373 SNOWDEN AVE	RS	1.00	56.14
0292-371-40-0000	26367 SNOWDEN AVE	RS	1.00	56.14
0292-371-41-0000	26361 SNOWDEN AVE	RS	1.00	56.14
0292-371-42-0000	26355 SNOWDEN AVE	RS	1.00	56.14
0292-371-43-0000	26349 SNOWDEN AVE	RS	1.00	56.14
0292-371-44-0000	26343 SNOWDEN AVE	RS	1.00	56.14
0292-371-45-0000	26337 SNOWDEN AVE	RS	1.00	56.14
0292-371-46-0000	26333 SNOWDEN AVE	RS	1.00	56.14
0292-371-47-0000	26325 SNOWDEN AVE	RS	1.00	56.14
0292-371-48-0000	26319 SNOWDEN AVE	RS	1.00	56.14
0292-371-49-0000	26311 SNOWDEN AVE	RS	1.00	56.14
0292-371-50-0000	26307 SNOWDEN AVE	RS	1.00	56.14
0292-371-51-0000	26301 SNOWDEN PL	RS	1.00	56.14
0292-371-52-0000	26295 SNOWDEN AVE	RS	1.00	56.14
0292-371-53-0000	26287 SNOWDEN AVE	RS	1.00	56.14
0292-371-54-0000	26283 SNOWDEN AVE	RS	1.00	56.14
0292-371-55-0000	26277 SNOWDEN AVE	RS	1.00	56.14
0292-371-56-0000	26276 SNOWDEN AVE	RS	1.00	56.14
0292-371-57-0000	26282 SNOWDEN AVE	RS	1.00	56.14
0292-371-58-0000	26288 SNOWDEN AVE	RS	1.00	56.14
0292-371-59-0000	26294 SNOWDEN AVE	RS	1.00	56.14
0292-371-60-0000	26302 SNOWDEN AVE	RS	1.00	56.14
0292-371-61-0000	26306 SNOWDEN AVE	RS	1.00	56.14
0292-371-62-0000	26312 SNOWDEN AVE	RS	1.00	56.14
0292-371-63-0000	26318 SNOWDEN AVE	RS	1.00	56.14
0292-371-64-0000	26326 SNOWDEN AVE	RS	1.00	56.14
0292-371-65-0000	26332 SNOWDEN AVE	RS	1.00	56.14
0292-371-66-0000	26338 SNOWDEN AVE	RS	1.00	56.14
0292-371-67-0000	26342 SNOWDEN AVE	RS	1.00	56.14
0292-371-68-0000	26335 CARDIGAN PL	RS	1.00	56.14
0292-371-69-0000	26329 CARDIGAN PL	RS	1.00	56.14
0292-371-70-0000	26319 CARDIGAN PL	RS	1.00	56.14
0292-371-71-0000	26313 CARDIGAN PL	RS	1.00	56.14
0292-371-72-0000	26305 CARDIGAN PL	RS	1.00	56.14
0292-371-73-0000	26301 CARDIGAN PL	RS	1.00	56.14
0292-371-74-0000	26295 CARDIGAN PL	RS	1.00	56.14

City of Loma Linda
Street Light Benefit Assessment District No. 1
Appendix B - Fiscal Year 2014/2015
Assessment Roll (Sorted by APN)

APN	SITUS ADDRESS		LAND USE CODE	EBU	CHARGE
0292-371-75-0000	26289	CARDIGAN PL	RS	1.00	56.14
0292-371-76-0000	26283	CARDIGAN PL	RS	1.00	56.14
0292-371-77-0000	26277	CARDIGAN PL	RS	1.00	56.14
0292-371-78-0000	26300	REDLANDS BLVD	RS	1.00	56.14
0292-372-01-0000	10412	SEVERN ST	RS	1.00	56.14
0292-372-02-0000	10406	SEVERN ST	RS	1.00	56.14
0292-372-03-0000	10400	SEVERN ST	RS	1.00	56.14
0292-372-04-0000	10394	SEVERN ST	RS	1.00	56.14
0292-372-05-0000	10388	SEVERN ST	RS	1.00	56.14
0292-372-06-0000	26320	TUDOR CT	RS	1.00	56.14
0292-372-07-0000	26326	TUDOR CT	RS	1.00	56.14
0292-372-08-0000	26332	TUDOR CT	RS	1.00	56.14
0292-372-09-0000	26338	TUDOR CT	RS	1.00	56.14
0292-372-10-0000	26344	TUDOR CT	RS	1.00	56.14
0292-372-11-0000	26350	TUDOR CT	RS	1.00	56.14
0292-372-12-0000	26356	TUDOR CT	RS	1.00	56.14
0292-372-13-0000	26362	TUDOR CT	RS	1.00	56.14
0292-372-14-0000	26368	TUDOR CT	RS	1.00	56.14
0292-372-15-0000	26374	TUDOR CT	RS	1.00	56.14
0292-372-16-0000	26380	TUDOR CT	RS	1.00	56.14
0292-372-17-0000	26379	TUDOR CT	RS	1.00	56.14
0292-372-18-0000	26373	TUDOR CT	RS	1.00	56.14
0292-372-19-0000	26367	TUDOR CT	RS	1.00	56.14
0292-372-20-0000	26361	TUDOR CT	RS	1.00	56.14
0292-372-21-0000	26355	TUDOR CT	RS	1.00	56.14
0292-372-22-0000	26349	TUDOR CT	RS	1.00	56.14
0292-372-23-0000	26343	TUDOR CT	RS	1.00	56.14
0292-372-24-0000	26337	TUDOR CT	RS	1.00	56.14
0292-421-01-0000	11105	MOUNTAIN VIEW AVE	NR	2.00	246.34
0292-421-03-0000		MT VIEW AVE	NR	3.00	369.51
0292-421-04-0000	11235	MOUNTAIN VIEW AVE	NR	2.00	246.34
0292-421-05-0000	11255	MT VIEW AVE	NR	3.00	369.51
0292-421-06-0000	25710	BARTON RD	NR	3.00	369.51
0292-421-07-0000	11215	MT VIEW AVE	NR	1.00	123.17
0292-421-08-0000	11185	MT VIEW AVE	NR	1.00	123.17
0292-421-09-0000	11175	MT VIEW AVE	NR	1.00	123.17
0292-421-10-0000	11155	MT VIEW AVE	NR	1.00	123.17
0292-421-11-0000	11165	MT VIEW AVE	NR	1.00	123.17
0292-421-12-0000	11135	MT VIEW AVE	NR	1.00	123.17
0292-431-01-0000	26400	REDLANDS BLVD	RSC	1.00	56.14
0292-431-02-0000	26400	REDLANDS BLVD	RS	1.00	56.14
0292-431-03-0000	26400	REDLANDS BLVD	RS	1.00	56.14
0292-431-04-0000	26400	REDLANDS BLVD	RS	1.00	56.14
0292-451-02-0000	25864	BUSINESS CENTER DR	NR	1.00	123.17
0292-451-03-0000	25884	BUSINESS CENTER DR	NR	1.00	123.17
0292-451-05-0000	10391	CORPORATE DR	NR	2.00	246.34
0292-451-06-0000	10421	CORPORATE DR	NR	2.00	246.34
0292-451-07-0000	10455	CORPORATE DR	NR	1.00	123.17
0292-451-08-0000	10479	CORPORATE DR	NR	1.00	123.17
0292-451-09-0000	25837	BUSINESS CENTER DR	NR	2.00	246.34
0292-451-10-0000	25809	BUSINESS CENTER DR	NR	2.00	246.34
0292-451-13-0000		NO SITUS AVAILABLE	NR	1.00	123.17
0292-451-14-0000		BUSINESS CENTER DR	NR	6.00	739.02
0292-451-15-0000	25814	BUSINESS CENTER DR	NR	3.00	369.51
0292-451-16-0000	25828	REDLANDS BLVD	NR	3.00	369.51
0292-451-17-0000	10451	COMMERCE ST	NR	1.00	123.17
0292-451-18-0000	10431	COMMERCE ST	NR	1.00	123.17
0292-451-19-0000	10444	CORPORATE DR	NR	3.00	369.51
0292-451-20-0000	10482	ENTERPRISE DR	NR	1.00	123.17
0292-451-21-0000	10460	ENTERPRISE DR	NR	1.00	123.17
0292-451-22-0000	10446	ENTERPRISE DR	NR	1.00	123.17
0292-451-23-0000	10418	ENTERPRISE DR	NR	2.00	246.34
0292-451-24-0000	10390	ENTERPRISE DR	NR	1.00	123.17
0292-451-25-0000	10425	ENTERPRISE DR	NR	1.00	123.17
0292-451-26-0000	10409	ENTERPRISE DR	NR	1.00	123.17
0292-451-27-0000	10393	ENTERPRISE DR	NR	1.00	123.17
0292-451-28-0000	26021	BUSINESS CENTER DR	NR	1.00	123.17
0292-451-29-0000	10408	INDUSTRIAL CIR	NR	1.00	123.17
0292-451-36-0000		NO SITUS AVAILABLE	NR	1.00	123.17
0292-451-37-0000		NO SITUS AVAILABLE	NR	1.00	123.17
0292-451-38-0000		NO SITUS AVAILABLE	NR	1.00	123.17
0292-451-39-0000		NO SITUS AVAILABLE	NR	1.00	123.17
0292-451-40-0000		NO SITUS AVAILABLE	NR	1.00	123.17
0292-451-41-0000		NO SITUS AVAILABLE	NR	1.00	123.17
0292-451-42-0000		NO SITUS AVAILABLE	NR	1.00	123.17
0292-451-43-0000		NO SITUS AVAILABLE	NR	1.00	123.17
0292-451-44-0000		NO SITUS AVAILABLE	NR	1.00	123.17
0292-451-45-0000		NO SITUS AVAILABLE	NR	1.00	123.17
0292-451-46-0000		NO SITUS AVAILABLE	NR	1.00	123.17

City of Loma Linda
Street Light Benefit Assessment District No. 1
Appendix B - Fiscal Year 2014/2015
Assessment Roll (Sorted by APN)

APN	SITUS ADDRESS	LAND USE CODE	EBU	CHARGE
0292-451-47-0000	NO SITUS AVAILABLE	NR	1.00	123.17
0292-451-48-0000	NO SITUS AVAILABLE	NR	1.00	123.17
0292-451-49-0000	NO SITUS AVAILABLE	NR	1.00	123.17
0292-451-50-0000	NO SITUS AVAILABLE	NR	2.00	246.34
0292-451-51-0000	NO SITUS AVAILABLE	NR	2.00	246.34
0292-451-52-0000	10475 MOUNTAIN VIEW AVE	NR	6.00	739.02
0292-451-53-0000	10417 MOUNTAIN VIEW AVE	NR	6.00	739.02
0292-451-54-0000	10459 MOUNTAIN VIEW AVE	NR	6.00	739.02
0292-451-55-0000	25948 BUSINESS CENTER DR	NR	1.00	123.17
0292-451-56-0000	25978 BUSINESS CENTER DR	NR	1.00	123.17
0292-451-57-0000	26008 BUSINESS CENTER DR	NR	1.00	123.17
0292-451-58-0000	26038 BUSINESS CENTER DR	NR	1.00	123.17
0292-471-04-0000	NO SITUS AVAILABLE	R	1.00	17.88
0292-471-05-0000	26210 MISSION RD	R	1.00	17.88
0292-471-08-0000	26220 MISSION RD	R	1.00	17.88
0292-471-09-0000	26234 MISSION RD	R	1.00	17.88
0292-521-01-0000	25967 MISSION RD	RS	1.00	56.14
0292-521-02-0000	25979 MISSION RD	RS	1.00	56.14
0292-521-03-0000	25989 MISSION RD	RS	1.00	56.14
0292-521-04-0000	26001 MISSION RD	RS	1.00	56.14
0292-521-05-0000	26011 MISSION RD	RS	1.00	56.14
0292-521-06-0000	26023 MISSION RD	RS	1.00	56.14
0292-521-07-0000	26014 LUGO DR	RS	1.00	56.14
0292-521-08-0000	26008 LUGO DR	RS	1.00	56.14
0292-521-09-0000	26004 LUGO DR	RS	1.00	56.14
0292-521-10-0000	25998 LUGO DR	RS	1.00	56.14
0292-521-11-0000	25992 LUGO DR	RS	1.00	56.14
0292-521-12-0000	25986 LUGO DR	RS	1.00	56.14
0292-521-13-0000	25980 LUGO DR	RS	1.00	56.14
0292-521-14-0000	25976 LUGO DR	RS	1.00	56.14
0292-521-15-0000	25970 LUGO DR	RS	1.00	56.14
0292-521-16-0000	25960 LUGO DR	RS	1.00	56.14
0292-521-17-0000	25956 LUGO DR	RS	1.00	56.14
0292-521-18-0000	10923 VEACH ST	RS	1.00	56.14
0292-521-19-0000	10972 HARRIS DR	RS	1.00	56.14
0292-521-20-0000	10978 HARRIS DR	RS	1.00	56.14
0292-521-21-0000	10984 HARRIS DR	RS	1.00	56.14
0292-521-22-0000	10975 TOLLS LN	RS	1.00	56.14
0292-521-23-0000	10969 TOLLS LN	RS	1.00	56.14
0292-521-24-0000	10965 TOLLS LN	RS	1.00	56.14
0292-521-25-0000	25975 LUGO DR	RS	1.00	56.14
0292-521-26-0000	25965 LUGO DR	RS	1.00	56.14
0292-521-27-0000	25951 LUGO DR	RS	1.00	56.14
0292-521-28-0000	25939 LUGO DR	RS	1.00	56.14
0292-521-29-0000	25931 LUGO DR	RS	1.00	56.14
0292-521-30-0000	25930 BYBEE LN	RS	1.00	56.14
0292-521-31-0000	25938 BYBEE LN	RS	1.00	56.14
0292-521-32-0000	25946 BYBEE LN	RS	1.00	56.14
0292-521-33-0000	25954 BYBEE LN	RS	1.00	56.14
0292-521-34-0000	25927 MISSION RD	RS	1.00	56.14
0292-521-35-0000	25926 VAN LEUVEN	RS	1.00	56.14
0292-521-36-0000	25918 VAN LEUVEN ST	RS	1.00	56.14
0292-521-37-0000	10922 VEACH ST	RS	1.00	56.14
0292-521-38-0000	10930 VEACH ST	RS	1.00	56.14
0292-521-39-0000	10938 VEACH ST	RS	1.00	56.14
0292-521-40-0000	10944 VEACH ST	RS	1.00	56.14
0292-521-41-0000	10950 VEACH ST	RS	1.00	56.14
0292-521-42-0000	10958 VEACH ST	RS	1.00	56.14
0292-521-43-0000	10966 VEACH ST	RS	1.00	56.14
0292-521-44-0000	26087 MISSION RD	RS	1.00	56.14
0292-521-45-0000	26075 MISSION RD	RS	1.00	56.14
0292-521-46-0000	26063 MISSION RD	RS	1.00	56.14
0292-521-47-0000	26047 MISSION RD	RS	1.00	56.14
0292-521-48-0000	26032 LUGO DR	RS	1.00	56.14
0292-521-49-0000	26044 LUGO DR	RS	1.00	56.14
0292-521-50-0000	26052 LUGO DR	RS	1.00	56.14
0292-521-51-0000	26058 LUGO DR	RS	1.00	56.14
0292-521-52-0000	26064 LUGO DR	RS	1.00	56.14
0292-521-53-0000	26070 LUGO DR	RS	1.00	56.14
0292-521-54-0000	26074 LUGO DR	RS	1.00	56.14
0292-521-55-0000	26080 LUGO DR	RS	1.00	56.14
0292-521-56-0000	26086 LUGO DR	RS	1.00	56.14
0292-521-59-0000	25949 MISSION RD	RS	1.00	56.14
0292-531-01-0000	10990 HARRIS DR	RS	1.00	56.14
0292-531-02-0000	10996 HARRIS DR	RS	1.00	56.14
0292-531-03-0000	11004 HARRIS DR	RS	1.00	56.14
0292-531-04-0000	11008 HARRIS DR	RS	1.00	56.14
0292-531-05-0000	11014 HARRIS DR	RS	1.00	56.14
0292-531-06-0000	11018 HARRIS DR	RS	1.00	56.14

City of Loma Linda
Street Light Benefit Assessment District No. 1
Appendix B - Fiscal Year 2014/2015
Assessment Roll (Sorted by APN)

APN	SITUS ADDRESS	LAND USE CODE	EBU	CHARGE
0292-531-07-0000	11024 HARRIS DR	RS	1.00	56.14
0292-531-08-0000	11030 HARRIS DR	RS	1.00	56.14
0292-531-09-0000	11021 TOLLS LN	RS	1.00	56.14
0292-531-10-0000	11015 TOLLS LN	RS	1.00	56.14
0292-531-11-0000	11009 TOLLS LN	RS	1.00	56.14
0292-531-12-0000	11003 TOLLS LN	RS	1.00	56.14
0292-531-13-0000	10997 TOLLS LN	RS	1.00	56.14
0292-531-14-0000	10993 TOLLS LN	RS	1.00	56.14
0292-531-15-0000	10987 TOLLS LN	RS	1.00	56.14
0292-531-16-0000	10981 TOLLS LN	RS	1.00	56.14
0292-531-17-0000	10972 VEACH ST	RS	1.00	56.14
0292-531-18-0000	10978 VEACH ST	RS	1.00	56.14
0292-531-19-0000	10984 VEACH ST	RS	1.00	56.14
0292-531-20-0000	10992 VEACH ST	RS	1.00	56.14
0292-531-21-0000	11000 VEACH ST	RS	1.00	56.14
0292-531-22-0000	11006 VEACH ST	RS	1.00	56.14
0292-531-23-0000	11012 VEACH ST	RS	1.00	56.14
0292-531-24-0000	11018 VEACH ST	RS	1.00	56.14
0292-531-25-0000	11034 VEACH ST	RS	1.00	56.14
0292-531-26-0000	11042 VEACH ST	RS	1.00	56.14
0292-531-27-0000	11048 VEACH ST	RS	1.00	56.14
0292-531-28-0000	11056 VEACH ST	RS	1.00	56.14
0292-531-29-0000	11064 VEACH ST	RS	1.00	56.14
0292-531-30-0000	11072 VEACH ST	RS	1.00	56.14
0292-531-31-0000	25916 CAMPO	RS	1.00	56.14
0292-531-32-0000	25929 CAMPO	RS	1.00	56.14
0292-531-33-0000	25931 CAMPO	RS	1.00	56.14
0292-531-34-0000	25941 CAMPO	RS	1.00	56.14
0292-531-35-0000	25951 CAMPO	RS	1.00	56.14
0292-531-36-0000	25967 GLEN SUMMER DR	RS	1.00	56.14
0292-531-37-0000	25961 GLEN SUMMER DR	RS	1.00	56.14
0292-531-38-0000	25955 GLEN SUMMER DR	RS	1.00	56.14
0292-531-39-0000	25949 GLEN SUMMER DR	RS	1.00	56.14
0292-531-40-0000	25943 GLEN SUMMER DR	RS	1.00	56.14
0292-531-41-0000	25939 GLEN SUMMER DR	RS	1.00	56.14
0292-531-42-0000	25931 GLEN SUMMER DR	RS	1.00	56.14
0292-531-43-0000	11057 VEACH ST	RS	1.00	56.14
0292-531-44-0000	25928 CAMPO	RS	1.00	56.14
0292-531-45-0000	25930 CAMPO	RS	1.00	56.14
0292-531-46-0000	25940 CAMPO	RS	1.00	56.14
0292-531-47-0000	25948 CAMPO	RS	1.00	56.14
0292-531-48-0000	25954 CAMPO	RS	1.00	56.14
0292-532-01-0000	11021 ALAMO RD	RS	1.00	56.14
0292-532-02-0000	11031 ALAMO DR	RS	1.00	56.14
0292-532-03-0000	11039 ALAMO RD	RS	1.00	56.14
0292-532-04-0000	11049 ALAMO RD	RS	1.00	56.14
0292-532-05-0000	11055 ALAMO RD	RS	1.00	56.14
0292-532-06-0000	11063 ALAMO RD	RS	1.00	56.14
0292-532-07-0000	11071 ALAMO RD	RS	1.00	56.14
0292-532-08-0000	11079 ALAMO RD	RS	1.00	56.14
0292-532-09-0000	11087 ALAMO RD	RS	1.00	56.14
0292-532-10-0000	11059 VAN UFFELEN DR	RS	1.00	56.14
0292-532-11-0000	11051 VAN UFFELEN DR	RS	1.00	56.14
0292-532-12-0000	11047 VAN UFFELEN DR	RS	1.00	56.14
0292-532-13-0000	11041 VAN UFFELEN DR	RS	1.00	56.14
0292-532-14-0000	11033 VAN UFFELEN DR	RS	1.00	56.14
0292-532-15-0000	11029 VAN UFFELEN DR	RS	1.00	56.14
0292-532-16-0000	11021 VAN UFFELEN DR	RS	1.00	56.14
0292-532-17-0000	11015 VAN UFFELEN DR	RS	1.00	56.14
0292-532-18-0000	11007 VAN UFFELEN DR	RS	1.00	56.14
0292-532-19-0000	11003 VAN UFFELEN DR	RS	1.00	56.14
0292-532-20-0000	11012 BOREN AVE	RS	1.00	56.14
0292-532-21-0000	11018 BOREN AVE	RS	1.00	56.14
0292-532-22-0000	11024 BOREN AVE	RS	1.00	56.14
0292-532-23-0000	11030 BOREN AVE	RS	1.00	56.14
0292-532-24-0000	11036 BOREN AVE	RS	1.00	56.14
0292-532-25-0000	11044 BOREN AVE	RS	1.00	56.14
0292-532-26-0000	11050 BOREN AVE	RS	1.00	56.14
0292-532-27-0000	11056 BOREN AVE	RS	1.00	56.14
0292-532-28-0000	11062 BOREN AVE	RS	1.00	56.14
0292-532-29-0000	11068 BOREN AVE	RS	1.00	56.14
0292-532-30-0000	11051 BOREN AVE	RS	1.00	56.14
0292-532-31-0000	11045 BOREN AVE	RS	1.00	56.14
0292-532-32-0000	11039 BOREN AVE	RS	1.00	56.14
0292-532-33-0000	11031 BOREN AVE	RS	1.00	56.14
0292-532-34-0000	11027 BOREN AVE	RS	1.00	56.14
0292-532-35-0000	11021 BOREN AVE	RS	1.00	56.14
0292-532-36-0000	11013 BOREN AVE	RS	1.00	56.14
0292-532-37-0000	11040 WILSON	RS	1.00	56.14

APN	SITUS ADDRESS	LAND USE CODE	EBU	CHARGE
0292-532-38-0000	11050 WILSON	RS	1.00	56.14
0292-532-39-0000	11056 WILSON	RS	1.00	56.14
0292-532-40-0000	11064 WILSON	RS	1.00	56.14
0292-532-41-0000	11068 WILSON	RS	1.00	56.14
0292-532-42-0000	11072 WILSON	RS	1.00	56.14
0292-541-01-0000	25953 CAMPO	RS	1.00	56.14
0292-541-02-0000	25959 CAMPO	RS	1.00	56.14
0292-541-03-0000	11099 VAN UFFELEN DR	RS	1.00	56.14
0292-541-04-0000	11091 VAN UFFELEN DR	RS	1.00	56.14
0292-541-05-0000	11085 VAN UFFELEN DR	RS	1.00	56.14
0292-541-06-0000	11079 VAN UFFELEN DR	RS	1.00	56.14
0292-541-07-0000	11073 VAN UFFELEN DR	RS	1.00	56.14
0292-541-08-0000	11103 ALAMO RD	RS	1.00	56.14
0292-541-09-0000	11111 ALAMO RD	RS	1.00	56.14
0292-541-10-0000	11117 ALAMO RD	RS	1.00	56.14
0292-541-11-0000	11125 ALAMO RD	RS	1.00	56.14
0292-541-12-0000	11133 ALAMO RD	RS	1.00	56.14
0292-541-13-0000	11143 ALAMO RD	RS	1.00	56.14
0292-541-14-0000	26087 ARROYO LN	RS	1.00	56.14
0292-541-15-0000	26067 ARROYO LN	RS	1.00	56.14
0292-541-16-0000	26061 ARROYO LN	RS	1.00	56.14
0292-541-17-0000	26055 ARROYO LN	RS	1.00	56.14
0292-541-18-0000	26049 ARROYO LN	RS	1.00	56.14
0292-541-19-0000	26043 ARROYO` LN	RS	1.00	56.14
0292-541-20-0000	26037 ARROYO` LN	RS	1.00	56.14
0292-541-21-0000	26031 ARROYO LN	RS	1.00	56.14
0292-541-22-0000	26025 ARROYO LN	RS	1.00	56.14
0292-541-23-0000	26019 ARROYO` LN	RS	1.00	56.14
0292-541-24-0000	26013 ARROYO LN	RS	1.00	56.14
0292-541-25-0000	26007 ARROYO LN	RS	1.00	56.14
0292-541-26-0000	26001 ARROYO LN	RS	1.00	56.14
0292-541-27-0000	25993 ARROYO LN	RS	1.00	56.14
0292-541-28-0000	11106 BOREN AVE	RS	1.00	56.14
0292-541-29-0000	11096 BOREN AVE	RS	1.00	56.14
0292-541-30-0000	11090 BOREN AVE	RS	1.00	56.14
0292-541-31-0000	11082 BOREN AVE	RS	1.00	56.14
0292-541-32-0000	11075 BOREN AVE	RS	1.00	56.14
0292-541-33-0000	11085 BOREN AVE	RS	1.00	56.14
0292-541-34-0000	11093 BOREN AVE	RS	1.00	56.14
0292-541-35-0000	11101 BOREN AVE	RS	1.00	56.14
0292-541-36-0000	26018 ARROYO LN	RS	1.00	56.14
0292-541-37-0000	26024 ARROYO LN	RS	1.00	56.14
0292-541-38-0000	26030 ARROYO LN	RS	1.00	56.14
0292-541-39-0000	26036 ARROYO LN	RS	1.00	56.14
0292-541-40-0000	26042 ARROYO LN	RS	1.00	56.14
0292-541-41-0000	26048 ARROYO LN	RS	1.00	56.14
0292-541-42-0000	26054 ARROYO LN	RS	1.00	56.14
0292-541-43-0000	26064 ARROYO LN	RS	1.00	56.14
0292-541-44-0000	26077 PAXTON PL	RS	1.00	56.14
0292-541-45-0000	26069 PAXTON PL	RS	1.00	56.14
0292-541-46-0000	26063 PAXTON PL	RS	1.00	56.14
0292-541-47-0000	26055 PAXTON PL	RS	1.00	56.14
0292-541-48-0000	26047 PAXTON PL	RS	1.00	56.14
0292-541-49-0000	26041 PAXTON PL	RS	1.00	56.14
0292-541-50-0000	26035 PAXTON PL	RS	1.00	56.14
0292-551-01-0000	25834 SILVA CT	RS	1.00	56.14
0292-551-02-0000	25842 SILVA CT	RS	1.00	56.14
0292-551-03-0000	25848 SILVA CT	RS	1.00	56.14
0292-551-04-0000	25847 SILVA CT	RS	1.00	56.14
0292-551-05-0000	25841 SILVA CT	RS	1.00	56.14
0292-551-06-0000	25835 SILVA CT	RS	1.00	56.14
0292-551-07-0000	25834 SAHATAPA LN	RS	1.00	56.14
0292-551-08-0000	25842 SAHATAPA LN	RS	1.00	56.14
0292-551-09-0000	25848 SAHATAPA LN	RS	1.00	56.14
0292-551-10-0000	10871 PEPPER WY	RS	1.00	56.14
0292-551-11-0000	10879 PEPPER WY	RS	1.00	56.14
0292-551-12-0000	10885 PEPPER WY	RS	1.00	56.14
0292-551-13-0000	10893 PEPPER WY	RS	1.00	56.14
0292-551-14-0000	10892 SINCLARE CIR	RS	1.00	56.14
0292-551-15-0000	10884 SINCLARE CIR	RS	1.00	56.14
0292-551-16-0000	10878 SINCLARE CIR	RS	1.00	56.14
0292-551-17-0000	10870 SINCLARE CIR	RS	1.00	56.14
0292-551-18-0000	10882 SINCLARE CIR	RS	1.00	56.14
0292-551-19-0000	10888 SINCLARE CIR	RS	1.00	56.14
0292-551-20-0000	10894 SINCLARE CIR	RS	1.00	56.14
0292-551-21-0000	10874 SINCLARE CIR	RS	1.00	56.14
0292-551-22-0000	10875 SINCLARE CIR	RS	1.00	56.14
0292-551-23-0000	10858 SINCLARE CIR	RS	1.00	56.14
0292-551-24-0000	10850 SINCLARE CIR	RS	1.00	56.14

APN	SITUS ADDRESS	LAND USE CODE	EBU	CHARGE
0292-551-25-0000	10840 SINCLARE CIR	RS	1.00	56.14
0292-551-26-0000	10849 SINCLARE CIR	RS	1.00	56.14
0292-551-27-0000	10861 SINCLARE CIR	RS	1.00	56.14
0292-551-28-0000	10867 SINCLARE CIR	RS	1.00	56.14
0292-551-29-0000	10873 SINCLARE CIR	RS	1.00	56.14
0292-551-30-0000	10881 SINCLARE CIR	RS	1.00	56.14
0292-551-31-0000	10887 SINCLARE CIR	RS	1.00	56.14
0292-551-32-0000	10895 SINCLARE CIR	RS	1.00	56.14
0292-561-01-0000	10913 RAGSDALE RD	RS	1.00	56.14
0292-561-02-0000	10921 RAGSDALE RD	RS	1.00	56.14
0292-561-03-0000	10927 RAGSDALE RD	RS	1.00	56.14
0292-561-04-0000	10935 RAGSDALE RD	RS	1.00	56.14
0292-561-05-0000	10943 RAGSDALE RD	RS	1.00	56.14
0292-561-06-0000	10951 RAGSDALE RD	RS	1.00	56.14
0292-561-07-0000	10963 RAGSDALE RD	RS	1.00	56.14
0292-561-08-0000	10969 RAGSDALE RD	RS	1.00	56.14
0292-561-09-0000	10975 RAGSDALE RD	RS	1.00	56.14
0292-561-10-0000	10976 RAGSDALE RD	RS	1.00	56.14
0292-561-11-0000	10970 RAGSDALE RD	RS	1.00	56.14
0292-561-12-0000	10962 RAGSDALE RD	RS	1.00	56.14
0292-561-13-0000	10952 RAGSDALE RD	RS	1.00	56.14
0292-561-14-0000	10946 RAGSDALE RD	RS	1.00	56.14
0292-561-15-0000	10938 RAGSDALE RD	RS	1.00	56.14
0292-561-16-0000	10932 RAGSDALE RD	RS	1.00	56.14
0292-561-17-0000	10926 RAGSDALE RD	RS	1.00	56.14
0292-561-18-0000	10918 RAGSDALE RD	RS	1.00	56.14
0292-561-19-0000	10910 RAGSDALE RD	RS	1.00	56.14
0292-571-01-0000	10983 RAGSDALE RD	RS	1.00	56.14
0292-571-02-0000	10991 RAGSDALE RD	RS	1.00	56.14
0292-571-03-0000	11005 RAGSDALE RD	RS	1.00	56.14
0292-571-04-0000	11013 RAGSDALE RD	RS	1.00	56.14
0292-571-05-0000	11019 RAGSDALE RD	RS	1.00	56.14
0292-571-06-0000	11035 RAGSDALE RD	RS	1.00	56.14
0292-571-07-0000	11041 RAGSDALE RD	RS	1.00	56.14
0292-571-08-0000	11049 RAGSDALE RD	RS	1.00	56.14
0292-571-09-0000	11060 RAGSDALE RD	RS	1.00	56.14
0292-571-10-0000	11052 RAGSDALE RD	RS	1.00	56.14
0292-571-11-0000	11044 RAGSDALE RD	RS	1.00	56.14
0292-571-12-0000	11038 RAGSDALE RD	RS	1.00	56.14
0292-571-13-0000	11032 RAGSDALE RD	RS	1.00	56.14
0292-571-14-0000	11026 RAGSDALE RD	RS	1.00	56.14
0292-571-15-0000	11018 RAGSDALE RD	RS	1.00	56.14
0292-571-16-0000	11012 RAGSDALE RD	RS	1.00	56.14
0292-571-17-0000	11004 RAGSDALE RD	RS	1.00	56.14
0292-571-18-0000	10990 RAGSDALE RD	RS	1.00	56.14
0292-571-19-0000	10984 RAGSDALE RD	RS	1.00	56.14
0292-581-01-0000	26143 MISSION RD	RS	1.00	56.14
0292-581-02-0000	26153 MISSION RD	RS	1.00	56.14
0292-581-03-0000	26167 MISSION RD	RS	1.00	56.14
0292-581-04-0000	26179 MISSION RD	RS	1.00	56.14
0292-581-05-0000	26191 MISSION RD	RS	1.00	56.14
0292-581-06-0000	26203 MISSION RD	RS	1.00	56.14
0292-581-07-0000	26217 MISSION RD	RS	1.00	56.14
0292-581-08-0000	26261 MISSION RD	RS	1.00	56.14
0292-581-09-0000	26273 MISSION RD	RS	1.00	56.14
0292-581-10-0000	26283 MISSION RD	RS	1.00	56.14
0292-581-11-0000	26272 LONG ST	RS	1.00	56.14
0292-581-12-0000	26266 LONG ST	RS	1.00	56.14
0292-581-13-0000	26260 LONG ST	RS	1.00	56.14
0292-581-14-0000	26254 LONG ST	RS	1.00	56.14
0292-581-15-0000	26248 LONG ST	RS	1.00	56.14
0292-581-16-0000	26242 LONG ST	RS	1.00	56.14
0292-581-17-0000	26230 LONG ST	RS	1.00	56.14
0292-581-18-0000	26226 LONG ST	RS	1.00	56.14
0292-581-19-0000	26220 LONG ST	RS	1.00	56.14
0292-581-20-0000	26214 LONG ST	RS	1.00	56.14
0292-581-21-0000	26206 LONG ST	RS	1.00	56.14
0292-581-22-0000	26200 LONG ST	RS	1.00	56.14
0292-581-23-0000	26194 LONG ST	RS	1.00	56.14
0292-581-24-0000	26188 LONG ST	RS	1.00	56.14
0292-581-25-0000	26182 LONG ST	RS	1.00	56.14
0292-581-26-0000	26176 LONG ST	RS	1.00	56.14
0292-581-27-0000	26164 LONG ST	RS	1.00	56.14
0292-581-28-0000	26158 LONG ST	RS	1.00	56.14
0292-581-29-0000	26152 LONG ST	RS	1.00	56.14
0292-581-30-0000	26146 LONG ST	RS	1.00	56.14
0292-581-31-0000	26140 LONG ST	RS	1.00	56.14
0292-581-32-0000	26134 LONG ST	RS	1.00	56.14
0292-581-33-0000	26128 LONG ST	RS	1.00	56.14

City of Loma Linda
Street Light Benefit Assessment District No. 1
Appendix B - Fiscal Year 2014/2015
Assessment Roll (Sorted by APN)

APN	SITUS ADDRESS	LAND USE CODE	EBU	CHARGE
0292-581-34-0000	26122 LONG ST	RS	1.00	56.14
0292-581-35-0000	26116 LONG ST	RS	1.00	56.14
0292-581-36-0000	11030 MESQUITE AVE	RS	1.00	56.14
0292-581-37-0000	11038 MESQUITE AVE	RS	1.00	56.14
0292-581-38-0000	11044 MESQUITE AVE	RS	1.00	56.14
0292-581-39-0000	11050 MESQUITE AVE	RS	1.00	56.14
0292-581-40-0000	11058 MESQUITE AVE	RS	1.00	56.14
0292-581-41-0000	11064 MESQUITE AVE	RS	1.00	56.14
0292-581-42-0000	11070 MESQUITE AVE	RS	1.00	56.14
0292-581-43-0000	11076 MESQUITE AVE	RS	1.00	56.14
0292-581-44-0000	11082 MESQUITE AVE	RS	1.00	56.14
0292-581-45-0000	11090 MESQUITE AVE	RS	1.00	56.14
0292-581-46-0000	11106 MESQUITE AVE	RS	1.00	56.14
0292-581-47-0000	11114 MESQUITE AVE	RS	1.00	56.14
0292-581-48-0000	11120 MESQUITE AVE	RS	1.00	56.14
0292-581-49-0000	11126 MESQUITE AVE	RS	1.00	56.14
0292-581-50-0000	11132 MESQUITE AVE	RS	1.00	56.14
0292-581-51-0000	11140 MESQUITE AVE	RS	1.00	56.14
0292-581-52-0000	11133 BREAK ST	RS	1.00	56.14
0292-581-53-0000	11127 BREAK ST	RS	1.00	56.14
0292-581-54-0000	11121 BREAK ST	RS	1.00	56.14
0292-581-55-0000	11113 BREAK ST	RS	1.00	56.14
0292-581-56-0000	11107 BREAK ST	RS	1.00	56.14
0292-581-57-0000	11101 BREAK ST	RS	1.00	56.14
0292-581-58-0000	11095 BREAK ST	RS	1.00	56.14
0292-581-59-0000	11089 BREAK ST	RS	1.00	56.14
0292-581-60-0000	11100 MORNINGSTAR LN	RS	1.00	56.14
0292-581-61-0000	11106 MORNINGSTAR LN	RS	1.00	56.14
0292-581-62-0000	11112 MORNINGSTAR LN	RS	1.00	56.14
0292-581-63-0000	11118 MORNINGSTAR LN	RS	1.00	56.14
0292-581-64-0000	11124 MORNINGSTAR LN	RS	1.00	56.14
0292-581-65-0000	11132 MORNINGSTAR LN	RS	1.00	56.14
0292-581-66-0000	11138 MORNINGSTAR LN	RS	1.00	56.14
0292-581-67-0000	11144 MORNINGSTAR LN	RS	1.00	56.14
0292-581-68-0000	11121 MORNINGSTAR LN	RS	1.00	56.14
0292-581-69-0000	11115 MORNINGSTAR LN	RS	1.00	56.14
0292-581-70-0000	11109 MORNINGSTAR LN	RS	1.00	56.14
0292-581-71-0000	11103 MORNINGSTAR LN	RS	1.00	56.14
0292-581-72-0000	11126 CRAM LN	RS	1.00	56.14
0292-581-73-0000	11132 CRAM LN	RS	1.00	56.14
0292-581-74-0000	11138 CRAM LN	RS	1.00	56.14
0292-581-76-0000	NO SITUS AVAILABLE	RS	1.00	56.14
0292-591-01-0000	11139 BREAK ST	RS	1.00	56.14
0292-591-02-0000	11150 MORNINGSTAR PL	RS	1.00	56.14
0292-591-03-0000	11156 MORNINGSTAR PL	RS	1.00	56.14
0292-591-04-0000	11164 MORNINGSTAR PL	RS	1.00	56.14
0292-591-05-0000	11161 MORNINGSTAR PL	RS	1.00	56.14
0292-591-06-0000	11153 MORNINGSTAR PL	RS	1.00	56.14
0292-591-07-0000	11147 MORNINGSTAR PL	RS	1.00	56.14
0292-591-08-0000	11141 MORNINGSTAR PL	RS	1.00	56.14
0292-591-09-0000	11135 MORNINGSTAR PL	RS	1.00	56.14
0292-591-10-0000	11152 CRAM LN	RS	1.00	56.14
0292-591-11-0000	11158 CRAM LN	RS	1.00	56.14
0292-591-12-0000	11164 CRAM LN	RS	1.00	56.14
0292-591-13-0000	11170 CRAM LN	RS	1.00	56.14
0292-591-14-0000	11178 CRAM LN	RS	1.00	56.14
0292-591-15-0000	11175 CRAM LN	RS	1.00	56.14
0292-591-16-0000	11167 CRAM LN	RS	1.00	56.14
0292-591-17-0000	11161 CRAM LN	RS	1.00	56.14
0292-591-18-0000	11155 CRAM LN	RS	1.00	56.14
0292-591-19-0000	11141 CRAM LN	RS	1.00	56.14
0292-591-20-0000	11135 CRAM LN	RS	1.00	56.14
0292-591-21-0000	11129 CRAM LN	RS	1.00	56.14
0292-591-22-0000	11123 CRAM LN	RS	1.00	56.14
0292-591-23-0000	11140 DALLAS PL	RS	1.00	56.14
0292-591-24-0000	11146 DALLAS PL	RS	1.00	56.14
0292-591-25-0000	11152 DALLAS PL	RS	1.00	56.14
0292-591-26-0000	11158 DALLAS PL	RS	1.00	56.14
0292-591-27-0000	11172 DALLAS PL	RS	1.00	56.14
0292-591-28-0000	11178 DALLAS PL	RS	1.00	56.14
0292-591-29-0000	11184 DALLAS PL	RS	1.00	56.14
0292-591-30-0000	11192 DALLAS PL	RS	1.00	56.14
0292-591-31-0000	11189 DALLAS PL	RS	1.00	56.14
0292-591-32-0000	11181 DALLAS PL	RS	1.00	56.14
0292-591-33-0000	11175 DALLAS PL	RS	1.00	56.14
0292-591-34-0000	11169 DALLAS PL	RS	1.00	56.14
0292-591-35-0000	11163 DALLAS PL	RS	1.00	56.14
0292-591-36-0000	11155 DALLAS PL	RS	1.00	56.14
0292-591-37-0000	11149 DALLAS PL	RS	1.00	56.14

City of Loma Linda
Street Light Benefit Assessment District No. 1
Appendix B - Fiscal Year 2014/2015
Assessment Roll (Sorted by APN)

APN	SITUS ADDRESS	LAND USE CODE	EBU	CHARGE
0292-591-38-0000	11143 DALLAS PL	RS	1.00	56.14
0292-591-39-0000	11137 DALLAS PL	RS	1.00	56.14
0292-591-40-0000	11131 DALLAS PL	RS	1.00	56.14
0292-591-41-0000	11141 FLORENCE LN	RS	1.00	56.14
0292-591-42-0000	11147 FLORENCE LN	RS	1.00	56.14
0292-591-43-0000	11153 FLORENCE LN	RS	1.00	56.14
0292-591-44-0000	11159 FLORENCE LN	RS	1.00	56.14
0292-591-45-0000	11165 FLORENCE LN	RS	1.00	56.14
0292-591-46-0000	11173 FLORENCE LN	RS	1.00	56.14
0292-591-47-0000	11179 FLORENCE LN	RS	1.00	56.14
0292-591-48-0000	11185 FLORENCE LN	RS	1.00	56.14
0292-591-49-0000	11191 FLORENCE LN	RS	1.00	56.14
0292-591-50-0000	11199 FLORENCE LN	RS	1.00	56.14
0292-591-51-0000	11224 DEWITT DR	RS	1.00	56.14
0292-591-52-0000	11218 DEWITT DR	RS	1.00	56.14
0292-591-53-0000	11212 DEWITT DR	RS	1.00	56.14
0292-591-54-0000	11206 DEWITT DR	RS	1.00	56.14
0292-591-55-0000	11200 DEWITT DR	RS	1.00	56.14
0292-591-56-0000	11194 DEWITT DR	RS	1.00	56.14
0292-591-57-0000	11186 DEWITT DR	RS	1.00	56.14
0292-591-58-0000	11180 DEWITT DR	RS	1.00	56.14
0292-591-59-0000	11174 DEWITT DR	RS	1.00	56.14
0292-591-60-0000	11168 DEWITT DR	RS	1.00	56.14
0292-591-61-0000	11178 SUNKIST DR	RS	1.00	56.14
0292-591-62-0000	11184 SUNKIST DR	RS	1.00	56.14
0292-591-63-0000	11190 SUNKIST DR	RS	1.00	56.14
0292-591-64-0000	11196 SUNKIST DR	RS	1.00	56.14
0292-591-65-0000	11204 SUNKIST DR	RS	1.00	56.14
0292-591-66-0000	11210 SUNKIST DR	RS	1.00	56.14
0292-591-67-0000	11216 SUNKIST DR	RS	1.00	56.14
0292-591-68-0000	11222 SUNKIST DR	RS	1.00	56.14
0292-591-69-0000	NO SITUS AVAILABLE	RS	1.00	56.14
0292-592-01-0000	26301 MISSION RD	RS	1.00	56.14
0292-592-02-0000	26313 MISSION RD	RS	1.00	56.14
0292-592-03-0000	26325 MISSION RD	RS	1.00	56.14
0292-592-04-0000	11241 SUNKIST DR	RS	1.00	56.14
0292-592-05-0000	11235 SUNKIST DR	RS	1.00	56.14
0292-592-06-0000	11229 SUNKIST DR	RS	1.00	56.14
0292-592-07-0000	11223 SUNKIST DR	RS	1.00	56.14
0292-592-08-0000	11217 SUNKIST DR	RS	1.00	56.14
0292-592-09-0000	11209 SUNKIST DR	RS	1.00	56.14
0292-592-10-0000	11203 SUNKIST DR	RS	1.00	56.14
0292-592-11-0000	11197 SUNKIST DR	RS	1.00	56.14
0292-592-12-0000	11191 SUNKIST DR	RS	1.00	56.14
0292-592-13-0000	26324 LONG ST	RS	1.00	56.14
0292-592-14-0000	26312 LONG ST	RS	1.00	56.14
0292-592-15-0000	26306 LONG ST	RS	1.00	56.14
0292-592-16-0000	26300 LONG ST	RS	1.00	56.14
0292-592-17-0000	26294 LONG ST	RS	1.00	56.14
0292-592-18-0000	26288 LONG ST	RS	1.00	56.14
0292-592-19-0000	26282 LONG ST	RS	1.00	56.14
0292-592-20-0000	26263 CITRON ST	RS	1.00	56.14
0292-592-21-0000	26255 CITRON ST	RS	1.00	56.14
0292-592-22-0000	26249 CITRON ST	RS	1.00	56.14
0292-592-23-0000	26243 CITRON ST	RS	1.00	56.14
0292-592-24-0000	26237 CITRON ST	RS	1.00	56.14
0292-592-25-0000	26227 CITRON ST	RS	1.00	56.14
0292-592-26-0000	26221 CITRON ST	RS	1.00	56.14
0292-592-27-0000	26215 CITRON ST	RS	1.00	56.14
0292-592-28-0000	26209 CITRON ST	RS	1.00	56.14
0292-592-29-0000	26203 CITRON ST	RS	1.00	56.14
0292-592-30-0000	26197 CITRON ST	RS	1.00	56.14
0292-592-31-0000	26191 CITRON ST	RS	1.00	56.14
0292-592-32-0000	26185 CITRON ST	RS	1.00	56.14
0292-592-33-0000	26179 CITRON ST	RS	1.00	56.14
0292-592-34-0000	26173 CITRON ST	RS	1.00	56.14
0292-592-35-0000	26167 CITRON ST	RS	1.00	56.14
0292-592-36-0000	26161 CITRON ST	RS	1.00	56.14
0292-592-37-0000	26155 CITRON ST	RS	1.00	56.14
0292-592-38-0000	26145 CITRON ST	RS	1.00	56.14
0292-592-39-0000	26139 CITRON ST	RS	1.00	56.14
0292-592-40-0000	26133 CITRON ST	RS	1.00	56.14
0292-592-41-0000	26127 CITRON ST	RS	1.00	56.14
0292-592-42-0000	26121 CITRON ST	RS	1.00	56.14
0292-592-43-0000	11162 MESQUITE AVE	RS	1.00	56.14
0292-592-44-0000	11154 MESQUITE AVE	RS	1.00	56.14
0292-592-45-0000	11146 MESQUITE AVE	RS	1.00	56.14
0292-601-01-0000	26339 MISSION RD	RS	1.00	56.14
0292-601-02-0000	26353 MISSION RD	RS	1.00	56.14

APN	SITUS ADDRESS	LAND USE CODE	EBU	CHARGE
0292-601-03-0000	26367 MISSION RD	RS	1.00	56.14
0292-601-04-0000	26385 MISSION RD	RS	1.00	56.14
0292-601-05-0000	26399 MISSION RD	RS	1.00	56.14
0292-601-06-0000	26396 FOWLER DR	RS	1.00	56.14
0292-601-07-0000	26392 FOWLER DR	RS	1.00	56.14
0292-601-08-0000	26388 FOWLER DR	RS	1.00	56.14
0292-601-09-0000	26384 FOWLER DR	RS	1.00	56.14
0292-601-10-0000	26380 FOWLER DR	RS	1.00	56.14
0292-601-11-0000	26376 FOWLER DR	RS	1.00	56.14
0292-601-12-0000	26396 KELLER DR	RS	1.00	56.14
0292-601-13-0000	26392 KELLER DR	RS	1.00	56.14
0292-601-14-0000	26388 KELLER DR	RS	1.00	56.14
0292-601-15-0000	26384 KELLER DR	RS	1.00	56.14
0292-601-16-0000	26380 KELLER DR	RS	1.00	56.14
0292-601-17-0000	26376 KELLER DR	RS	1.00	56.14
0292-601-18-0000	26372 KELLER DR	RS	1.00	56.14
0292-601-19-0000	26368 KELLER DR	RS	1.00	56.14
0292-601-20-0000	26360 KELLER DR	RS	1.00	56.14
0292-601-21-0000	26356 KELLER DR	RS	1.00	56.14
0292-601-22-0000	26352 KELLER DR	RS	1.00	56.14
0292-601-23-0000	26348 KELLER DR	RS	1.00	56.14
0292-601-24-0000	26344 KELLER DR	RS	1.00	56.14
0292-601-25-0000	26338 KELLER DR	RS	1.00	56.14
0292-601-26-0000	11201 DUMETZ LN	RS	1.00	56.14
0292-601-27-0000	11207 DUMETZ LN	RS	1.00	56.14
0292-601-28-0000	11213 DUMETZ LN	RS	1.00	56.14
0292-601-29-0000	11219 DUMETZ LN	RS	1.00	56.14
0292-601-30-0000	11227 DUMETZ LN	RS	1.00	56.14
0292-601-31-0000	11233 DUMETZ LN	RS	1.00	56.14
0292-601-32-0000	11239 DUMETZ LN	RS	1.00	56.14
0292-601-33-0000	11245 DUMETZ LN	RS	1.00	56.14
0292-601-34-0000	26366 LONG ST	RS	1.00	56.14
0292-601-35-0000	26360 LONG ST	RS	1.00	56.14
0292-601-36-0000	26354 LONG ST	RS	1.00	56.14
0292-601-37-0000	26348 LONG ST	RS	1.00	56.14
0292-601-38-0000	26342 LONG ST	RS	1.00	56.14
0292-601-39-0000	26336 LONG ST	RS	1.00	56.14
0292-601-40-0000	26330 LONG ST	RS	1.00	56.14
0292-601-41-0000	NO SITUS AVAILABLE	RS	1.00	56.14
0292-601-42-0000	NO SITUS AVAILABLE	RS	1.00	56.14
0292-601-43-0000	NO SITUS AVAILABLE	RS	1.00	56.14
0293-011-12-0000	26093 BARTON RD	NR	3.00	369.51
0293-011-24-0000	BARTON RD	NR	3.00	369.51
0293-011-26-0000	25701 BARTON RD	NR	4.00	492.68
0293-011-27-0000	25705 BARTON RD	NR	3.00	369.51
0293-011-28-0000	25755 BARTON RD	NR	4.00	492.68
0293-011-29-0000	25775 BARTON RD	NR	2.00	246.34
0293-021-19-0000	26151 MAIN ST	NR	1.00	123.17
0293-021-20-0000	11362 MAIN ST	NR	1.00	123.17
0293-021-21-0000	MAIN ST	NR	1.00	123.17
0293-021-24-0000	NO SITUS AVAILABLE	NR	1.00	123.17
0293-021-25-0000	NO SITUS AVAILABLE	NR	1.00	123.17
0293-021-26-0000	26275 E 1ST ST	NR	1.00	123.17
0293-021-27-0000	26275 E 1ST ST	NR	1.00	123.17
0293-021-28-0000	26293 1ST ST	RS	1.00	56.14
0293-021-29-0000	NO SITUS AVAILABLE	NR	1.00	123.17
0293-021-36-0000	26245 AVENIDA REQUEJO	RS	1.00	56.14
0293-021-39-0000	11376 WHITTIER AVE	RS	1.00	56.14
0293-021-41-0000	26151 MAYBERRY ST	NR	4.00	492.68
0293-022-06-0000	NO SITUS AVAILABLE	NR	1.00	123.17
0293-022-09-0000	26271 BARTON	NR	2.00	246.34
0293-022-12-0000	26271 BARTON RD	NR	1.00	123.17
0293-031-11-0000	1ST ST	NR	1.00	123.17
0293-031-12-0000	26450 1ST ST	RS	1.00	56.14
0293-031-21-0000	26470 1ST ST	RS	1.00	56.14
0293-031-22-0000	26419 BARTON RD	NR	1.00	123.17
0293-032-01-0000	26325 FIRST ST	RS	1.00	56.14
0293-032-04-0000	NO SITUS AVAILABLE	NR	1.00	123.17
0293-032-05-0000	26359 1ST ST	RS	1.00	56.14
0293-032-06-0000	26363 FIRST	RS	1.00	56.14
0293-032-07-0000	26373 1ST ST	RS	1.00	56.14
0293-032-08-0000	26379 1ST ST	RS	1.00	56.14
0293-032-09-0000	NO SITUS AVAILABLE	NR	1.00	123.17
0293-032-10-0000	26389 1ST ST	RS	1.00	56.14
0293-032-11-0000	NO SITUS AVAILABLE	NR	1.00	123.17
0293-032-14-0000	26415 1ST ST	RS	1.00	56.14
0293-032-15-0000	NO SITUS AVAILABLE	NR	1.00	123.17
0293-032-16-0000	26425 1ST ST	RS	1.00	56.14
0293-032-17-0000	26433 1ST ST	RS	1.00	56.14

APN	SITUS ADDRESS	LAND USE CODE	EBU	CHARGE
0293-032-18-0000	26437 1ST ST	RS	1.00	56.14
0293-032-19-0000	26445 1ST ST	RS	1.00	56.14
0293-032-20-0000	26451 1ST ST	RS	1.00	56.14
0293-032-21-0000	26455 1ST ST	RS	1.00	56.14
0293-032-23-0000	26339 1ST ST	RS	1.00	56.14
0293-032-32-0000	26405 1ST ST	RS	1.00	56.14
0293-041-08-0000	NO SITUS AVAILABLE	RSC	0.28	15.59
0293-052-15-0000	BEAUMONT RD	R	1.00	17.88
0293-052-16-0000	26007 BEAUMONT AVE	R	1.00	17.88
0293-052-23-0000	BEAUMONT RD	R	1.00	17.88
0293-061-02-0000	BARTON RD	R	1.00	17.88
0293-182-01-0000	25963 NEWPORT AVE	RS	1.00	56.14
0293-182-02-0000	25971 NEWPORT AVE	RS	1.00	56.14
0293-182-03-0000	25979 NEWPORT AVE	RS	1.00	56.14
0293-182-04-0000	25985 NEWPORT AVE	RS	1.00	56.14
0293-182-05-0000	25991 NEWPORT AVE	RS	1.00	56.14
0293-182-06-0000	25995 NEWPORT AVE	RS	1.00	56.14
0293-182-07-0000	25999 NEWPORT AVE	RS	1.00	56.14
0293-182-08-0000	26003 NEWPORT AVE	RS	1.00	56.14
0293-182-09-0000	11365 BOONE WY	RS	1.00	56.14
0293-182-10-0000	11361 BOONE WY	RS	1.00	56.14
0293-182-11-0000	11357 BOONE WY	RS	1.00	56.14
0293-182-12-0000	11353 BOONE WY	RS	1.00	56.14
0293-182-13-0000	11371 BOONE WY	RS	1.00	56.14
0293-182-14-0000	11377 BOONE WY	RS	1.00	56.14
0293-182-15-0000	11383 BOONE WY	RS	1.00	56.14
0293-182-16-0000	25992 REED WY	RS	1.00	56.14
0293-182-17-0000	25988 REED WY	RS	1.00	56.14
0293-182-18-0000	25982 REED WY	RS	1.00	56.14
0293-182-19-0000	26045 NEWPORT AVE	RS	1.00	56.14
0293-182-20-0000	26039 NEWPORT AVE	RS	1.00	56.14
0293-182-21-0000	26035 NEWPORT AVE	RS	1.00	56.14
0293-182-22-0000	26027 NEWPORT AVE	RS	1.00	56.14
0293-182-23-0000	26019 NEWPORT AVE	RS	1.00	56.14
0293-182-24-0000	26015 NEWPORT AVE	RS	1.00	56.14
0293-182-25-0000	26011 NEWPORT AVE	RS	1.00	56.14
0293-182-26-0000	26007 NEWPORT AVE	RS	1.00	56.14
0293-182-27-0000	11353 LAWRENCE WY	RS	1.00	56.14
0293-182-28-0000	11357 LAWRENCE WY	RS	1.00	56.14
0293-182-29-0000	11361 LAWRENCE WY	RS	1.00	56.14
0293-182-30-0000	11365 LAWRENCE WY	RS	1.00	56.14
0293-182-31-0000	26018 REED WY	RS	1.00	56.14
0293-182-32-0000	26024 REED WY	RS	1.00	56.14
0293-182-33-0000	26030 REED WY	RS	1.00	56.14
0293-182-34-0000	11370 LAWRENCE WY	RS	1.00	56.14
0293-182-35-0000	11376 LAWRENCE WY	RS	1.00	56.14
0293-182-36-0000	11382 LAWRENCE WY	RS	1.00	56.14
0293-182-37-0000	25961 REED WY	RS	1.00	56.14
0293-182-38-0000	25965 REED WY	RS	1.00	56.14
0293-182-39-0000	25971 REED WY	RS	1.00	56.14
0293-182-40-0000	25985 REED WY	RS	1.00	56.14
0293-182-41-0000	25991 REED WY	RS	1.00	56.14
0293-182-42-0000	25997 REED WY	RS	1.00	56.14
0293-182-43-0000	26003 REED WY	RS	1.00	56.14
0293-182-44-0000	26009 REED WY	RS	1.00	56.14
0293-182-45-0000	26015 REED WY	RS	1.00	56.14
0293-182-46-0000	26021 REED WY	RS	1.00	56.14
0293-182-47-0000	26027 REED WY	RS	1.00	56.14
0293-182-48-0000	26039 REED WY	RS	1.00	56.14
0293-182-49-0000	26045 REED WY	RS	1.00	56.14
0293-182-50-0000	26053 REED WY	RS	1.00	56.14
0293-192-01-0000	25805 BARTON RD	NR	0.19	23.09
0293-192-02-0000	25805 BARTON RD	NR	0.19	23.09
0293-192-03-0000	25805 BARTON RD	NR	0.19	23.09
0293-192-04-0000	25805 BARTON RD	NR	0.19	23.09
0293-192-05-0000	25805 BARTON RD	NR	0.19	23.09
0293-192-06-0000	25805 BARTON RD	NR	0.19	23.09
0293-192-07-0000	25805 BARTON RD	NR	0.19	23.09
0293-192-08-0000	25805 BARTON RD	NR	0.19	23.09
0293-192-09-0000	25875 BARTON RD	NR	0.19	23.09
0293-192-10-0000	25875 BARTON RD	NR	0.19	23.09
0293-192-11-0000	25875 BARTON RD	NR	0.19	23.09
0293-192-12-0000	25875 BARTON RD	NR	0.19	23.09
0293-192-13-0000	25875 BARTON RD	NR	0.19	23.09
0293-192-14-0000	25875 BARTON RD	NR	0.19	23.09
0293-192-15-0000	25875 BARTON RD	NR	0.19	23.09
0293-192-16-0000	25875 BARTON RD	NR	0.19	23.09
0293-192-17-0000	25815 BARTON RD	NR	0.19	23.09
0293-192-18-0000	25815 BARTON RD	NR	0.19	23.09

City of Loma Linda
Street Light Benefit Assessment District No. 1
Appendix B - Fiscal Year 2014/2015
Assessment Roll (Sorted by APN)

APN	SITUS ADDRESS	LAND USE CODE	EBU	CHARGE
0293-192-19-0000	25815 BARTON RD	NR	0.19	23.09
0293-192-20-0000	25815 BARTON RD	NR	0.19	23.09
0293-192-21-0000	25865 BARTON RD	NR	0.19	23.09
0293-192-22-0000	25865 BARTON RD	NR	0.19	23.09
0293-192-23-0000	25865 BARTON RD	NR	0.19	23.09
0293-192-24-0000	25865 BARTON RD	NR	0.19	23.09
0293-192-25-0000	25835 BARTON RD	NR	0.19	23.09
0293-192-26-0000	25835 BARTON RD	NR	0.19	23.09
0293-192-27-0000	25835 BARTON RD	NR	0.19	23.09
0293-192-28-0000	25835 BARTON RD	NR	0.19	23.09
0293-192-29-0000	25845 BARTON RD	NR	0.19	23.09
0293-192-30-0000	25845 BARTON RD	NR	0.19	23.09
0293-192-31-0000	25845 BARTON RD	NR	0.19	23.09
0293-192-32-0000	25845 BARTON RD	NR	0.19	23.09
0293-211-01-0000	25801 HINCKLEY ST	RS	1.00	56.14
0293-211-02-0000	25813 HINCKLEY ST	RS	1.00	56.14
0293-211-03-0000	25825 HINCKLEY ST	RS	1.00	56.14
0293-211-04-0000	25837 HINCKLEY ST	RS	1.00	56.14
0293-211-05-0000	25849 HINCKLEY ST	RS	1.00	56.14
0293-211-06-0000	25850 HUDSON CT	RS	1.00	56.14
0293-211-07-0000	25838 HUDSON CT	RS	1.00	56.14
0293-211-08-0000	25826 HUDSON CT	RS	1.00	56.14
0293-211-09-0000	25814 HUDSON CT	RS	1.00	56.14
0293-211-10-0000	25802 HUDSON CT	RS	1.00	56.14
0293-211-11-0000	25801 HUDSON CT	RS	1.00	56.14
0293-211-12-0000	25813 HUDSON CT	RS	1.00	56.14
0293-211-13-0000	25825 HUDSON CT	RS	1.00	56.14
0293-211-14-0000	25837 HUDSON CT	RS	1.00	56.14
0293-211-15-0000	25849 HUDSON CT	RS	1.00	56.14
0293-211-16-0000	25850 DAVIS WY	RS	1.00	56.14
0293-211-17-0000	25838 DAVIS WY	RS	1.00	56.14
0293-211-18-0000	25826 DAVIS WY	RS	1.00	56.14
0293-211-19-0000	25810 DAVIS WY	RS	1.00	56.14
0293-211-20-0000	25809 DAVIS WY	RS	1.00	56.14
0293-211-21-0000	11681 NELSON ST	RS	1.00	56.14
0293-211-22-0000	11671 NELSON ST	RS	1.00	56.14
0293-211-23-0000	11661 NELSON ST	RS	1.00	56.14
0293-211-24-0000	11651 NELSON ST	RS	1.00	56.14
0293-211-25-0000	11641 NELSON ST	RS	1.00	56.14
0293-211-26-0000	11631 NELSON ST	RS	1.00	56.14
0293-211-27-0000	11621 NELSON ST	RS	1.00	56.14
0293-211-28-0000	11611 NELSON ST	RS	1.00	56.14
0293-211-29-0000	11601 NELSON ST	RS	1.00	56.14
0293-211-31-0000	25711 HINCKLEY ST	RS	1.00	56.14
0293-211-32-0000	25725 HINCKLEY ST	RS	1.00	56.14
0293-211-33-0000	11632 LOZANO PL	RS	1.00	56.14
0293-211-34-0000	11642 LOZANO PL	RS	1.00	56.14
0293-211-35-0000	11652 LOZANO PL	RS	1.00	56.14
0293-211-36-0000	11662 LOZANO PL	RS	1.00	56.14
0293-211-37-0000	11674 LOZANO PL	RS	1.00	56.14
0293-211-38-0000	11684 LOZANO PL	RS	1.00	56.14
0293-211-39-0000	11694 LOZANO PL	RS	1.00	56.14
0293-211-40-0000	11693 LOZANO PL	RS	1.00	56.14
0293-211-41-0000	11683 LOZANO PL	RS	1.00	56.14
0293-211-42-0000	11671 LOZANO PL	RS	1.00	56.14
0293-211-43-0000	11659 LOZANO PL	RS	1.00	56.14
0293-211-44-0000	11647 LOZANO PL	RS	1.00	56.14
0293-211-45-0000	11635 LOZANO PL	RS	1.00	56.14
0293-211-46-0000	25751 HINCKLEY ST	RS	1.00	56.14
0293-211-47-0000	25765 HINCKLEY ST	RS	1.00	56.14
0293-211-48-0000	25781 HINCKLEY ST	RS	1.00	56.14
0293-211-49-0000	11634 LARGO CT	RS	1.00	56.14
0293-211-50-0000	11646 LARGO CT	RS	1.00	56.14
0293-211-51-0000	11658 LARGO CT	RS	1.00	56.14
0293-211-52-0000	11672 LARGO CT	RS	1.00	56.14
0293-211-53-0000	11684 LARGO CT	RS	1.00	56.14
0293-211-54-0000	11696 LARGO CT	RS	1.00	56.14
0293-211-55-0000	11695 LARGO CT	RS	1.00	56.14
0293-211-56-0000	11685 LARGO CT	RS	1.00	56.14
0293-211-57-0000	11673 LARGO CT	RS	1.00	56.14
0293-211-58-0000	11661 LARGO CT	RS	1.00	56.14
0293-211-59-0000	11651 LARGO CT	RS	1.00	56.14
0293-211-60-0000	11641 LARGO CT	RS	1.00	56.14
0293-211-61-0000	11631 LARGO CT	RS	1.00	56.14
0293-211-62-0000	25795 HINCKLEY ST	RS	1.00	56.14
0293-221-01-0000	25731 EMMERSON ST	RS	1.00	56.14
0293-221-02-0000	25711 EMMERSON ST	RS	1.00	56.14
0293-221-03-0000	11750 MARTIN ST	RS	1.00	56.14
0293-221-04-0000	11740 MARTIN ST	RS	1.00	56.14

City of Loma Linda
Street Light Benefit Assessment District No. 1
Appendix B - Fiscal Year 2014/2015
Assessment Roll (Sorted by APN)

APN	SITUS ADDRESS	LAND USE CODE	EBU	CHARGE
0293-221-05-0000	11730 MARTIN ST	RS	1.00	56.14
0293-221-06-0000	11720 MARTIN ST	RS	1.00	56.14
0293-221-07-0000	11721 MARTIN ST	RS	1.00	56.14
0293-221-08-0000	11731 MARTIN ST	RS	1.00	56.14
0293-221-09-0000	25730 EMMERSON ST	RS	1.00	56.14
0293-221-10-0000	25750 EMMERSON ST	RS	1.00	56.14
0293-221-11-0000	25770 EMMERSON ST	RS	1.00	56.14
0293-221-12-0000	25790 EMMERSON ST	RS	1.00	56.14
0293-221-13-0000	25810 EMMERSON ST	RS	1.00	56.14
0293-221-14-0000	11760 NELSON ST	RS	1.00	56.14
0293-221-15-0000	11750 NELSON ST	RS	1.00	56.14
0293-221-16-0000	11740 NELSON ST	RS	1.00	56.14
0293-221-17-0000	25825 KELLOGG ST	RS	1.00	56.14
0293-221-18-0000	25791 KELLOGG ST	RS	1.00	56.14
0293-221-19-0000	25787 KELLOGG ST	RS	1.00	56.14
0293-221-20-0000	25783 KELLOGG ST	RS	1.00	56.14
0293-221-21-0000	25779 KELLOGG ST	RS	1.00	56.14
0293-221-22-0000	25775 KELLOGG ST	RS	1.00	56.14
0293-221-23-0000	25771 KELLOGG ST	RS	1.00	56.14
0293-221-24-0000	25712 KELLOGG ST	RS	1.00	56.14
0293-221-25-0000	25726 KELLOGG ST	RS	1.00	56.14
0293-221-26-0000	25740 KELLOGG ST	RS	1.00	56.14
0293-221-27-0000	25754 KELLOGG ST	RS	1.00	56.14
0293-221-28-0000	25768 KELLOGG ST	RS	1.00	56.14
0293-221-29-0000	25782 KELLOGG ST	RS	1.00	56.14
0293-221-30-0000	25796 KELLOGG ST	RS	1.00	56.14
0293-221-31-0000	25810 KELLOGG ST	RS	1.00	56.14
0293-221-32-0000	25824 KELLOGG ST	RS	1.00	56.14
0293-221-33-0000	25838 KELLOGG ST	RS	1.00	56.14
0293-221-34-0000	25852 KELLOGG ST	RS	1.00	56.14
0293-221-35-0000	25845 DAVIS WY	RS	1.00	56.14
0293-221-36-0000	25833 DAVIS WY	RS	1.00	56.14
0293-221-37-0000	25821 DAVIS WY	RS	1.00	56.14
0293-221-38-0000	11691 NELSON ST	RS	1.00	56.14
0293-221-39-0000	11701 NELSON ST	RS	1.00	56.14
0293-221-40-0000	11711 NELSON ST	RS	1.00	56.14
0293-221-41-0000	25866 KELLOGG ST	RS	1.00	56.14
0293-221-42-0000	25876 KELLOGG ST	RS	1.00	56.14
0293-221-43-0000	25886 KELLOGG ST	RS	1.00	56.14
0293-221-44-0000	25896 KELLOGG ST	RS	1.00	56.14
0293-221-45-0000	25906 KELLOGG ST	RS	1.00	56.14
0293-221-46-0000	25901 KELLOGG ST	RS	1.00	56.14
0293-221-47-0000	11741 NELSON ST	RS	1.00	56.14
0293-221-48-0000	11751 NELSON ST	RS	1.00	56.14
0293-221-49-0000	11771 NELSON ST	RS	1.00	56.14
0293-231-01-0000	25751 EMMERSON ST	RS	1.00	56.14
0293-231-02-0000	25771 EMMERSON ST	RS	1.00	56.14
0293-231-03-0000	25791 EMMERSON ST	RS	1.00	56.14
0293-231-04-0000	25811 EMMERSON ST	RS	1.00	56.14
0293-231-05-0000	25831 EMMERSON ST	RS	1.00	56.14
0293-231-06-0000	11781 NELSON ST	RS	1.00	56.14
0293-231-07-0000	25911 KELLOGG ST	RS	1.00	56.14
0293-231-08-0000	25921 KELLOGG ST	RS	1.00	56.14
0293-231-09-0000	25916 KELLOGG ST	RS	1.00	56.14
0293-241-01-0000	25711 LAWTON ST	RS	1.00	56.14
0293-241-02-0000	25721 LAWTON ST	RS	1.00	56.14
0293-241-03-0000	25731 LAWTON ST	RS	1.00	56.14
0293-241-04-0000	25741 LAWTON ST	RS	1.00	56.14
0293-241-05-0000	25751 LAWTON ST	RS	1.00	56.14
0293-241-06-0000	25761 LAWTON ST	RS	1.00	56.14
0293-241-07-0000	25771 LAWTON ST	RS	1.00	56.14
0293-241-08-0000	25785 LAWTON ST	RS	1.00	56.14
0293-241-09-0000	25799 LAWTON ST	RS	1.00	56.14
0293-241-10-0000	25813 LAWTON ST	RS	1.00	56.14
0293-241-11-0000	25827 LAWTON ST	RS	1.00	56.14
0293-241-12-0000	25841 LAWTON ST	RS	1.00	56.14
0293-241-13-0000	25855 LAWTON ST	RS	1.00	56.14
0293-241-14-0000	11512 NELSON ST	RS	1.00	56.14
0293-241-15-0000	11524 NELSON ST	RS	1.00	56.14
0293-241-16-0000	11536 NELSON ST	RS	1.00	56.14
0293-241-17-0000	25854 MARIPOSA ST	RS	1.00	56.14
0293-241-18-0000	25840 MARIPOSA ST	RS	1.00	56.14
0293-241-19-0000	25826 MARIPOSA ST	RS	1.00	56.14
0293-241-20-0000	25812 MARIPOSA ST	RS	1.00	56.14
0293-241-21-0000	25796 MARIPOSA ST	RS	1.00	56.14
0293-241-22-0000	25784 MARIPOSA ST	RS	1.00	56.14
0293-241-23-0000	25770 MARIPOSA ST	RS	1.00	56.14
0293-241-24-0000	25756 MARIPOSA ST	RS	1.00	56.14
0293-241-25-0000	25742 MARIPOSA ST	RS	1.00	56.14

APN	SITUS ADDRESS	LAND USE CODE	EBU	CHARGE
0293-241-26-0000	25728 MARIPOSA ST	RS	1.00	56.14
0293-241-27-0000	25714 MARIPOSA ST	RS	1.00	56.14
0293-241-28-0000	25715 MARIPOSA ST	RS	1.00	56.14
0293-241-29-0000	25729 MARIPOSA ST	RS	1.00	56.14
0293-241-30-0000	25743 MARIPOSA ST	RS	1.00	56.14
0293-241-31-0000	25757 MARIPOSA ST	RS	1.00	56.14
0293-241-32-0000	25771 MARIPOSA ST	RS	1.00	56.14
0293-241-33-0000	25785 MARIPOSA ST	RS	1.00	56.14
0293-241-34-0000	25797 MARIPOSA ST	RS	1.00	56.14
0293-241-35-0000	25821 MARIPOSA ST	RS	1.00	56.14
0293-241-36-0000	25827 MARIPOSA ST	RS	1.00	56.14
0293-241-37-0000	25833 MARIPOSA ST	RS	1.00	56.14
0293-241-38-0000	25839 MARIPOSA ST	RS	1.00	56.14
0293-241-39-0000	25845 MARIPOSA ST	RS	1.00	56.14
0293-241-40-0000	11560 NELSON ST	RS	1.00	56.14
0293-241-41-0000	11572 NELSON ST	RS	1.00	56.14
0293-241-42-0000	11584 NELSON ST	RS	1.00	56.14
0293-241-43-0000	11596 NELSON ST	RS	1.00	56.14
0293-241-44-0000	25854 HINCKLEY ST	RS	1.00	56.14
0293-241-45-0000	25840 HINCKLEY ST	RS	1.00	56.14
0293-241-46-0000	25826 HINCKLEY ST	RS	1.00	56.14
0293-241-47-0000	25812 HINCKLEY ST	RS	1.00	56.14
0293-241-48-0000	25796 HINCKLEY ST	RS	1.00	56.14
0293-241-49-0000	25784 HINCKLEY ST	RS	1.00	56.14
0293-241-50-0000	25770 HINCKLEY ST	RS	1.00	56.14
0293-241-51-0000	25756 HINCKLEY ST	RS	1.00	56.14
0293-241-52-0000	25742 HINCKLEY ST	RS	1.00	56.14
0293-241-53-0000	25728 HINCKLEY ST	RS	1.00	56.14
0293-241-54-0000	25714 HINCKLEY ST	RS	1.00	56.14
0293-241-55-0000	11595 NELSON ST	RS	1.00	56.14
0293-241-56-0000	11583 NELSON ST	RS	1.00	56.14
0293-241-57-0000	11571 NELSON ST	RS	1.00	56.14
0293-241-58-0000	11559 NELSON ST	RS	1.00	56.14
0293-241-59-0000	11547 NELSON ST	RS	1.00	56.14
0293-241-60-0000	11535 NELSON ST	RS	1.00	56.14
0293-241-61-0000	11523 NELSON ST	RS	1.00	56.14
0293-241-62-0000	11511 NELSON ST	RS	1.00	56.14
0293-241-63-0000	LAWTON ST	RS	1.00	56.14
0293-251-01-0000	25911 HINCKLEY ST	RS	1.00	56.14
0293-251-02-0000	25921 HINCKLEY ST	RS	1.00	56.14
0293-251-03-0000	25931 HINCKLEY ST	RS	1.00	56.14
0293-251-04-0000	25941 HINCKLEY ST	RS	1.00	56.14
0293-251-05-0000	11624 WILEY ST	RS	1.00	56.14
0293-251-06-0000	11634 WILEY ST	RS	1.00	56.14
0293-251-07-0000	11644 WILEY ST	RS	1.00	56.14
0293-251-08-0000	11654 WILEY ST	RS	1.00	56.14
0293-251-09-0000	11664 WILEY ST	RS	1.00	56.14
0293-251-10-0000	11674 WILEY ST	RS	1.00	56.14
0293-251-11-0000	11684 WILEY ST	RS	1.00	56.14
0293-251-12-0000	11694 WILEY ST	RS	1.00	56.14
0293-251-13-0000	25937 REYNOLDS ST	RS	1.00	56.14
0293-251-14-0000	25949 REYNOLDS ST	RS	1.00	56.14
0293-251-15-0000	25961 REYNOLDS ST	RS	1.00	56.14
0293-251-16-0000	25973 REYNOLDS ST	RS	1.00	56.14
0293-251-17-0000	25985 REYNOLDS ST	RS	1.00	56.14
0293-251-18-0000	25997 REYNOLDS ST	RS	1.00	56.14
0293-251-19-0000	26011 REYNOLDS ST	RS	1.00	56.14
0293-251-20-0000	26021 REYNOLDS ST	RS	1.00	56.14
0293-251-21-0000	26031 REYNOLDS ST	RS	1.00	56.14
0293-251-22-0000	26041 REYNOLDS ST	RS	1.00	56.14
0293-251-23-0000	26051 REYNOLDS ST	RS	1.00	56.14
0293-251-24-0000	26061 REYNOLDS ST	RS	1.00	56.14
0293-251-25-0000	25071 REYNOLDS ST	RS	1.00	56.14
0293-251-26-0000	26081 REYNOLDS ST	RS	1.00	56.14
0293-251-27-0000	26091 REYNOLDS ST	RS	1.00	56.14
0293-251-28-0000	26092 REYNOLDS ST	RS	1.00	56.14
0293-251-29-0000	26082 REYNOLDS ST	RS	1.00	56.14
0293-251-30-0000	26072 REYNOLDS ST	RS	1.00	56.14
0293-251-31-0000	26062 REYNOLDS ST	RS	1.00	56.14
0293-251-32-0000	26052 REYNOLDS ST	RS	1.00	56.14
0293-251-33-0000	26042 REYNOLDS ST	RS	1.00	56.14
0293-251-34-0000	26032 REYNOLDS ST	RS	1.00	56.14
0293-251-35-0000	26022 REYNOLDS ST	RS	1.00	56.14
0293-251-36-0000	26012 REYNOLDS ST	RS	1.00	56.14
0293-251-37-0000	11671 BUTTERFIELD ST	RS	1.00	56.14
0293-251-38-0000	11659 BUTTERFIELD ST	RS	1.00	56.14
0293-251-39-0000	11647 BUTTERFIELD ST	RS	1.00	56.14
0293-251-40-0000	11635 BUTTERFIELD ST	RS	1.00	56.14
0293-251-41-0000	26021 HINCKLEY ST	RS	1.00	56.14

APN	SITUS ADDRESS	LAND USE CODE	EBU	CHARGE
0293-251-42-0000	26031 HINCKLEY ST	RS	1.00	56.14
0293-251-43-0000	26041 HINCKLEY ST	RS	1.00	56.14
0293-251-44-0000	26051 HINCKLEY ST	RS	1.00	56.14
0293-251-45-0000	26061 HINCKLEY ST	RS	1.00	56.14
0293-251-46-0000	26071 HINCKLEY ST	RS	1.00	56.14
0293-251-47-0000	26081 HINCKLEY ST	RS	1.00	56.14
0293-251-48-0000	26091 HINCKLEY ST	RS	1.00	56.14
0293-251-49-0000	25961 HINCKLEY ST	RS	1.00	56.14
0293-251-50-0000	25971 HINCKLEY ST	RS	1.00	56.14
0293-251-51-0000	25981 HINCKLEY ST	RS	1.00	56.14
0293-251-52-0000	25991 HINCKLEY ST	RS	1.00	56.14
0293-251-53-0000	11632 BUTTERFIELD ST	RS	1.00	56.14
0293-251-54-0000	11644 BUTTERFIELD ST	RS	1.00	56.14
0293-251-55-0000	11656 BUTTERFIELD ST	RS	1.00	56.14
0293-251-56-0000	25998 REYNOLDS ST	RS	1.00	56.14
0293-251-57-0000	25988 REYNOLDS ST	RS	1.00	56.14
0293-251-58-0000	25978 REYNOLDS ST	RS	1.00	56.14
0293-251-59-0000	25968 REYNOLDS ST	RS	1.00	56.14
0293-251-60-0000	25958 REYNOLDS ST	RS	1.00	56.14
0293-251-61-0000	25948 REYNOLDS ST	RS	1.00	56.14
0293-251-62-0000	25938 REYNOLDS ST	RS	1.00	56.14
0293-251-63-0000	11655 WILEY ST	RS	1.00	56.14
0293-251-64-0000	11645 WILEY ST	RS	1.00	56.14
0293-251-65-0000	11635 WILEY ST	RS	1.00	56.14
0293-261-01-0000	11512 CHAPMAN ST	RS	1.00	56.14
0293-261-02-0000	11524 CHAPMAN ST	RS	1.00	56.14
0293-261-03-0000	11536 CHAPMAN ST	RS	1.00	56.14
0293-261-04-0000	11548 CHAPMAN ST	RS	1.00	56.14
0293-261-05-0000	25921 GARDNER ST	RS	1.00	56.14
0293-261-06-0000	25931 GARDNER ST	RS	1.00	56.14
0293-261-07-0000	25941 GARDNER ST	RS	1.00	56.14
0293-261-08-0000	25951 GARDNER ST	RS	1.00	56.14
0293-261-09-0000	25961 GARDNER ST	RS	1.00	56.14
0293-261-10-0000	25971 GARDNER ST	RS	1.00	56.14
0293-261-11-0000	25981 GARDNER ST	RS	1.00	56.14
0293-261-12-0000	25991 GARDNER ST	RS	1.00	56.14
0293-261-13-0000	25992 HINCKLEY ST	RS	1.00	56.14
0293-261-14-0000	25982 HINCKLEY ST	RS	1.00	56.14
0293-261-15-0000	25972 HINCKLEY ST	RS	1.00	56.14
0293-261-16-0000	25962 HINCKLEY ST	RS	1.00	56.14
0293-261-17-0000	25952 HINCKLEY ST	RS	1.00	56.14
0293-261-18-0000	25942 HINCKLEY ST	RS	1.00	56.14
0293-261-19-0000	25932 HINCKLEY ST	RS	1.00	56.14
0293-261-20-0000	25922 HINCKLEY ST	RS	1.00	56.14
0293-261-21-0000	25912 HINCKLEY ST	RS	1.00	56.14
0293-261-22-0000	11548 BUTTERFIELD ST	RS	1.00	56.14
0293-261-23-0000	25978 GARDNER ST	RS	1.00	56.14
0293-261-24-0000	25968 GARDNER ST	RS	1.00	56.14
0293-261-25-0000	25958 GARDNER ST	RS	1.00	56.14
0293-261-26-0000	25948 GARDNER ST	RS	1.00	56.14
0293-261-27-0000	25938 GARDNER ST	RS	1.00	56.14
0293-261-28-0000	25937 LAWTON ST	RS	1.00	56.14
0293-261-29-0000	25947 LAWTON ST	RS	1.00	56.14
0293-261-30-0000	25957 LAWTON ST	RS	1.00	56.14
0293-261-31-0000	25967 LAWTON ST	RS	1.00	56.14
0293-261-32-0000	25977 LAWTON ST	RS	1.00	56.14
0293-261-33-0000	25987 LAWTON ST	RS	1.00	56.14
0293-261-34-0000	25997 LAWTON ST	RS	1.00	56.14
0293-261-35-0000	11532 BUTTERFIELD ST	RS	1.00	56.14
0293-261-36-0000	11547 BUTTERFIELD ST	RS	1.00	56.14
0293-261-37-0000	11535 BUTTERFIELD ST	RS	1.00	56.14
0293-261-38-0000	26021 LAWTON ST	RS	1.00	56.14
0293-261-39-0000	26031 LAWTON ST	RS	1.00	56.14
0293-261-40-0000	26041 LAWTON ST	RS	1.00	56.14
0293-261-41-0000	26051 LAWTON ST	RS	1.00	56.14
0293-261-42-0000	26061 LAWTON ST	RS	1.00	56.14
0293-261-43-0000	26071 LAWTON ST	RS	1.00	56.14
0293-261-44-0000	26081 LAWTON ST	RS	1.00	56.14
0293-261-45-0000	26091 LAWTON ST	RS	1.00	56.14
0293-261-46-0000	26092 GARDNER ST	RS	1.00	56.14
0293-261-47-0000	26082 GARDNER ST	RS	1.00	56.14
0293-261-48-0000	26072 GARDNER ST	RS	1.00	56.14
0293-261-49-0000	26062 GARDNER ST	RS	1.00	56.14
0293-261-50-0000	26048 GARDNER ST	RS	1.00	56.14
0293-261-51-0000	26038 GARDNER ST	RS	1.00	56.14
0293-261-52-0000	11571 BUTTERFIELD ST	RS	1.00	56.14
0293-261-53-0000	26031 GARDNER ST	RS	1.00	56.14
0293-261-54-0000	26041 GARDNER ST	RS	1.00	56.14
0293-261-55-0000	26051 GARDNER ST	RS	1.00	56.14

APN	SITUS ADDRESS	LAND USE CODE	EBU	CHARGE
0293-261-56-0000	26061 GARDNER ST	RS	1.00	56.14
0293-261-57-0000	26071 GARDNER ST	RS	1.00	56.14
0293-261-58-0000	26081 GARDNER ST	RS	1.00	56.14
0293-261-59-0000	26091 GARDNER ST	RS	1.00	56.14
0293-261-60-0000	26092 HINCKLEY ST	RS	1.00	56.14
0293-261-61-0000	26082 HINCKLEY ST	RS	1.00	56.14
0293-261-62-0000	26072 HINCKLEY ST	RS	1.00	56.14
0293-261-63-0000	26062 HINCKLEY ST	RS	1.00	56.14
0293-261-64-0000	26052 HINCKLEY ST	RS	1.00	56.14
0293-261-65-0000	26042 HINCKLEY ST	RS	1.00	56.14
0293-261-66-0000	26032 HINCKLEY ST	RS	1.00	56.14
0293-261-67-0000	11595 BUTTERFIELD ST	RS	1.00	56.14
0293-261-68-0000	11583 BUTTERFIELD ST	RS	1.00	56.14
0293-271-01-0000	25791 SUNRISE WY	RSC	0.16	9.23
0293-271-02-0000	25793 SUNRISE WY	RSC	0.16	9.23
0293-271-03-0000	25795 SUNRISE WY	RSC	0.16	9.23
0293-271-04-0000	25771 SUNRISE WY	RSC	0.16	9.23
0293-271-05-0000	25773 SUNRISE WY	RSC	0.16	9.23
0293-271-06-0000	25775 SUNRISE WY	RSC	0.16	9.23
0293-271-07-0000	25781 SUNRISE WY	RSC	0.16	9.23
0293-271-08-0000	25783 SUNRISE WY	RSC	0.16	9.23
0293-271-09-0000	25785 SUNRISE WY	RSC	0.16	9.23
0293-271-10-0000	25787 SUNRISE WY	RSC	0.16	9.23
0293-271-11-0000	25796 LAWTON ST	RSC	0.16	9.23
0293-271-12-0000	25794 LAWTON ST	RSC	0.16	9.23
0293-271-13-0000	25792 LAWTON ST	RSC	0.16	9.23
0293-271-14-0000	25790 LAWTON ST	RSC	0.16	9.23
0293-271-15-0000	25776 LAWTON ST	RSC	0.16	9.23
0293-271-16-0000	25774 LAWTON ST	RSC	0.16	9.23
0293-271-17-0000	25772 LAWTON ST	RSC	0.16	9.23
0293-271-18-0000	25770 LAWTON ST	RSC	0.16	9.23
0293-271-19-0000	25768 LAWTON ST	RSC	0.16	9.23
0293-271-20-0000	25766 LAWTON ST	RSC	0.16	9.23
0293-271-21-0000	25764 LAWTON ST	RSC	0.16	9.23
0293-271-22-0000	25762 LAWTON ST	RSC	0.16	9.23
0293-271-23-0000	25740 LAWTON ST	RSC	0.16	9.23
0293-271-24-0000	25730 LAWTON ST	RSC	0.16	9.23
0293-271-25-0000	25720 LAWTON ST	RSC	0.16	9.23
0293-271-26-0000	25710 LAWTON ST	RSC	0.16	9.23
0293-271-27-0000	25708 SUNRISE WY	RSC	0.16	9.23
0293-271-28-0000	25706 SUNRISE WY	RSC	0.16	9.23
0293-271-29-0000	25704 SUNRISE WY	RSC	0.16	9.23
0293-271-30-0000	25710 SUNRISE WY	RSC	0.16	9.23
0293-271-31-0000	25712 SUNRISE WY	RSC	0.16	9.23
0293-271-32-0000	25714 SUNRISE WY	RSC	0.16	9.23
0293-271-33-0000	25716 SUNRISE WY	RSC	0.16	9.23
0293-271-34-0000	25720 SUNRISE WY	RSC	0.16	9.23
0293-271-35-0000	25722 SUNRISE WY	RSC	0.16	9.23
0293-271-36-0000	25724 SUNRISE WY	RSC	0.16	9.23
0293-271-37-0000	25726 SUNRISE WY	RSC	0.16	9.23
0293-271-38-0000	25730 SUNRISE WY	RSC	0.16	9.23
0293-271-39-0000	25732 SUNRISE WY	RSC	0.16	9.23
0293-271-40-0000	25734 SUNRISE WY	RSC	0.16	9.23
0293-271-41-0000	25736 SUNRISE WY	RSC	0.16	9.23
0293-271-42-0000	25766 SUNRISE WY	RSC	0.16	9.23
0293-271-43-0000	25764 SUNRISE WY	RSC	0.16	9.23
0293-271-44-0000	25762 SUNRISE WY	RSC	0.16	9.23
0293-271-45-0000	25760 SUNRISE WY	RSC	0.16	9.23
0293-271-46-0000	25758 SUNRISE WY	RSC	0.16	9.23
0293-271-47-0000	25756 SUNRISE WY	RSC	0.16	9.23
0293-271-48-0000	25744 SUNRISE WY	RSC	0.16	9.23
0293-271-49-0000	25742 SUNRISE WY	RSC	0.16	9.23
0293-271-50-0000	25740 SUNRISE WY	RSC	0.16	9.23
0293-271-51-0000	25741 SUNRISE WY	RSC	0.16	9.23
0293-271-52-0000	25743 SUNRISE WY	RSC	0.16	9.23
0293-271-53-0000	25745 SUNRISE WY	RSC	0.16	9.23
0293-271-54-0000	25747 SUNRISE WY	RSC	0.16	9.23
0293-271-55-0000	25757 SUNRISE WY	RSC	0.16	9.23
0293-271-56-0000	25755 SUNRISE WY	RSC	0.16	9.23
0293-271-57-0000	25753 SUNRISE WY	RSC	0.16	9.23
0293-271-58-0000	25751 SUNRISE WY	RSC	0.16	9.23
0293-271-59-0000	25750 SUNRISE WY	RSC	0.16	9.23
0293-271-60-0000	25752 SUNRISE WY	RSC	0.16	9.23
0293-271-61-0000	25754 SUNRISE WY	RSC	0.16	9.23
0293-271-62-0000	25770 SUNRISE WY	RSC	0.16	9.23
0293-271-63-0000	25772 SUNRISE WY	RSC	0.16	9.23
0293-271-64-0000	25774 SUNRISE WY	RSC	0.16	9.23
0293-271-65-0000	25776 SUNRISE WY	RSC	0.16	9.23
0293-271-66-0000	25786 SUNRISE WY	RSC	0.16	9.23

APN	SITUS ADDRESS	LAND USE CODE	EBU	CHARGE
0293-271-67-0000	25784 SUNRISE WY	RSC	0.16	9.23
0293-271-68-0000	25782 SUNRISE WY	RSC	0.16	9.23
0293-271-69-0000	25780 SUNRISE WY	RSC	0.16	9.23
0293-271-70-0000	25790 SUNRISE WY	RSC	0.16	9.23
0293-271-71-0000	25792 SUNRISE WY	RSC	0.16	9.23
0293-271-72-0000	25794 SUNRISE WY	RSC	0.16	9.23
0293-271-73-0000	25796 SUNRISE WY	RSC	0.16	9.23
0293-272-01-0000	25810 LAWTON ST	RSC	0.42	23.84
0293-272-02-0000	25812 LAWTON ST	RSC	0.42	23.84
0293-272-03-0000	25814 LAWTON ST	RSC	0.42	23.84
0293-272-04-0000	25816 LAWTON ST	RSC	0.42	23.84
0293-272-05-0000	25840 LAWTON ST	RSC	0.42	23.84
0293-272-06-0000	25842 LAWTON ST	RSC	0.42	23.84
0293-272-07-0000	25844 LAWTON ST	RSC	0.42	23.84
0293-272-08-0000	25846 LAWTON ST	RSC	0.42	23.84
0293-272-09-0000	25887 SUNRISE WY	RSC	0.42	23.84
0293-272-10-0000	25885 SUNRISE WY	RSC	0.42	23.84
0293-272-11-0000	25883 SUNRISE WY	RSC	0.42	23.84
0293-272-12-0000	25881 SUNRISE WY	RSC	0.42	23.84
0293-272-13-0000	25861 SUNRISE WY	RSC	0.42	23.84
0293-272-14-0000	25863 SUNRISE WY	RSC	0.42	23.84
0293-272-15-0000	25865 SUNRISE WY	RSC	0.42	23.84
0293-272-16-0000	25867 SUNRISE WY	RSC	0.42	23.84
0293-272-17-0000	25871 SUNRISE WY	RSC	0.42	23.84
0293-272-18-0000	25873 SUNRISE WY	RSC	0.42	23.84
0293-272-19-0000	25875 SUNRISE WY	RSC	0.42	23.84
0293-272-20-0000	25855 SUNRISE WY	RSC	0.42	23.84
0293-272-21-0000	25853 SUNRISE WY	RSC	0.42	23.84
0293-272-22-0000	25851 SUNRISE WY	RSC	0.42	23.84
0293-272-23-0000	25811 SUNRISE WY	RSC	0.42	23.84
0293-272-24-0000	25813 SUNRISE WY	RSC	0.42	23.84
0293-272-25-0000	25815 SUNRISE WY	RSC	0.42	23.84
0293-272-26-0000	25817 SUNRISE WY	RSC	0.42	23.84
0293-272-27-0000	25807 SUNRISE WY	RSC	0.42	23.84
0293-272-28-0000	25805 SUNRISE WY	RSC	0.42	23.84
0293-272-29-0000	25803 SUNRISE WY	RSC	0.42	23.84
0293-272-30-0000	25801 SUNRISE WY	RSC	0.42	23.84
0293-272-31-0000	25800 SUNRISE WY	RSC	0.42	23.84
0293-272-32-0000	25802 SUNRISE WY	RSC	0.42	23.84
0293-272-33-0000	25804 SUNRISE WY	RSC	0.42	23.84
0293-272-34-0000	25806 SUNRISE WY	RSC	0.42	23.84
0293-272-35-0000	25816 SUNRISE WY	RSC	0.42	23.84
0293-272-36-0000	25814 SUNRISE WY	RSC	0.42	23.84
0293-272-37-0000	25812 SUNRISE WY	RSC	0.42	23.84
0293-272-38-0000	25810 SUNRISE WY	RSC	0.42	23.84
0293-272-39-0000	25820 SUNRISE WY	RSC	0.42	23.84
0293-272-40-0000	25822 SUNRISE WY	RSC	0.42	23.84
0293-272-41-0000	25824 SUNRISE WY	RSC	0.42	23.84
0293-272-42-0000	25826 SUNRISE WY	RSC	0.42	23.84
0293-272-43-0000	25836 SUNRISE WY	RSC	0.42	23.84
0293-272-44-0000	25834 SUNRISE WY	RSC	0.42	23.84
0293-272-45-0000	25832 SUNRISE WY	RSC	0.42	23.84
0293-272-46-0000	25830 SUNRISE WY	RSC	0.42	23.84
0293-272-47-0000	25846 SUNRISE WY	RSC	0.42	23.84
0293-272-48-0000	25844 SUNRISE WY	RSC	0.42	23.84
0293-272-49-0000	25842 SUNRISE WY	RSC	0.42	23.84
0293-272-50-0000	25840 SUNRISE WY	RSC	0.42	23.84
0293-272-51-0000	25850 SUNRISE WY	RSC	0.42	23.84
0293-272-52-0000	25852 SUNRISE WY	RSC	0.42	23.84
0293-272-53-0000	25854 SUNRISE WY	RSC	0.42	23.84
0293-272-54-0000	25864 SUNRISE WY	RSC	0.42	23.84
0293-272-55-0000	25862 SUNRISE WY	RSC	0.42	23.84
0293-272-56-0000	25860 SUNRISE WY	RSC	0.42	23.84
0293-272-57-0000	25870 SUNRISE WY	RSC	0.42	23.84
0293-272-58-0000	25872 SUNRISE WY	RSC	0.42	23.84
0293-272-59-0000	25874 SUNRISE WY	RSC	0.42	23.84
0293-272-60-0000	25868 LAWTON ST	RSC	0.42	23.84
0293-272-61-0000	25864 LAWTON ST	RSC	0.42	23.84
0293-272-62-0000	25860 LAWTON ST	RSC	0.42	23.84
0293-281-01-0000	11424 WHITTIER AVE	RS	1.00	56.14
0293-281-02-0000	11430 WHITTIER AVE	RS	1.00	56.14
0293-281-03-0000	11436 WHITTIER AVE	RS	1.00	56.14
0293-281-04-0000	11442 WHITTIER AVE	RS	1.00	56.14
0293-281-05-0000	11448 WHITTIER AVE	RS	1.00	56.14
0293-281-06-0000	11454 WHITTIER AVE	RS	1.00	56.14
0293-281-07-0000	11460 WHITTIER AVE	RS	1.00	56.14
0293-281-08-0000	11466 WHITTIER AVE	RS	1.00	56.14
0293-281-09-0000	11472 WHITTIER AVE	RS	1.00	56.14
0293-281-10-0000	11478 WHITTIER AVE	RS	1.00	56.14

City of Loma Linda
Street Light Benefit Assessment District No. 1
Appendix B - Fiscal Year 2014/2015
Assessment Roll (Sorted by APN)

APN	SITUS ADDRESS	LAND USE CODE	EBU	CHARGE
0293-281-11-0000	11484 WHITTIER AVE	RS	1.00	56.14
0293-281-12-0000	11490 WHITTIER AVE	RS	1.00	56.14
0293-281-13-0000	26282 LAWTON ST	RS	1.00	56.14
0293-281-14-0000	26276 LAWTON ST	RS	1.00	56.14
0293-281-15-0000	26270 LAWTON ST	RS	1.00	56.14
0293-281-16-0000	26264 LAWTON ST	RS	1.00	56.14
0293-281-17-0000	26260 LAWTON ST	RS	1.00	56.14
0293-281-18-0000	26254 LAWTON ST	RS	1.00	56.14
0293-281-19-0000	26248 LAWTON ST	RS	1.00	56.14
0293-281-20-0000	26242 LAWTON ST	RS	1.00	56.14
0293-281-21-0000	26236 LAWTON ST	RS	1.00	56.14
0293-281-22-0000	26230 LAWTON ST	RS	1.00	56.14
0293-281-23-0000	26224 LAWTON ST	RS	1.00	56.14
0293-281-24-0000	26218 LAWTON ST	RS	1.00	56.14
0293-281-25-0000	26212 LAWTON ST	RS	1.00	56.14
0293-281-26-0000	26211 CAMBRIA LN	RS	1.00	56.14
0293-281-27-0000	26217 CAMBRIA LN	RS	1.00	56.14
0293-281-28-0000	26223 CAMBRIA LN	RS	1.00	56.14
0293-281-29-0000	26229 CAMBRIA LN	RS	1.00	56.14
0293-281-30-0000	26235 CAMBRIA LN	RS	1.00	56.14
0293-281-31-0000	26241 CAMBRIA LN	RS	1.00	56.14
0293-281-32-0000	26247 CAMBRIA LN	RS	1.00	56.14
0293-281-33-0000	26253 CAMBRIA LN	RS	1.00	56.14
0293-281-34-0000	26259 CAMBRIA LN	RS	1.00	56.14
0293-281-35-0000	26267 CAMBRIA LN	RS	1.00	56.14
0293-281-36-0000	11465 BANGOR AVE	RS	1.00	56.14
0293-281-37-0000	11459 BANGOR AVE	RS	1.00	56.14
0293-281-38-0000	11453 BANGOR AVE	RS	1.00	56.14
0293-281-39-0000	11447 BANGOR AVE	RS	1.00	56.14
0293-281-40-0000	11441 BANGOR AVE	RS	1.00	56.14
0293-281-41-0000	11435 BANGOR AVE	RS	1.00	56.14
0293-281-42-0000	11429 BANGOR AVE	RS	1.00	56.14
0293-281-43-0000	11423 BANGOR AVE	RS	1.00	56.14
0293-281-44-0000	26264 NEWPORT AVE	RS	1.00	56.14
0293-281-45-0000	26258 NEWPORT AVE	RS	1.00	56.14
0293-281-46-0000	26252 NEWPORT AVE	RS	1.00	56.14
0293-281-47-0000	26248 NEWPORT AVE	RS	1.00	56.14
0293-281-48-0000	26244 NEWPORT AVE	RS	1.00	56.14
0293-281-49-0000	26240 NEWPORT AVE	RS	1.00	56.14
0293-281-50-0000	26236 NEWPORT AVE	RS	1.00	56.14
0293-281-51-0000	26232 NEWPORT AVE	RS	1.00	56.14
0293-281-52-0000	26226 NEWPORT AVE	RS	1.00	56.14
0293-281-53-0000	26222 NEWPORT AVE	RS	1.00	56.14
0293-281-54-0000	26218 NEWPORT AVE	RS	1.00	56.14
0293-281-55-0000	26214 NEWPORT AVE	RS	1.00	56.14
0293-281-56-0000	26210 NEWPORT AVE	RS	1.00	56.14
0293-281-57-0000	26206 NEWPORT AVE	RS	1.00	56.14
0293-281-58-0000	26200 NEWPORT AVE	RS	1.00	56.14
0293-281-59-0000	11407 CARDIFF LN	RS	1.00	56.14
0293-281-60-0000	11413 CARDIFF LN	RS	1.00	56.14
0293-281-61-0000	11419 CARDIFF LN	RS	1.00	56.14
0293-281-62-0000	11425 CARDIFF LN	RS	1.00	56.14
0293-281-63-0000	11431 CARDIFF LN	RS	1.00	56.14
0293-281-64-0000	11437 CARDIFF LN	RS	1.00	56.14
0293-281-65-0000	11443 CARDIFF LN	RS	1.00	56.14
0293-281-66-0000	11449 CARDIFF LN	RS	1.00	56.14
0293-281-67-0000	11455 CARDIFF LN	RS	1.00	56.14
0293-281-68-0000	26226 CAMBRIA LN	RS	1.00	56.14
0293-281-69-0000	26232 CAMBRIA LN	RS	1.00	56.14
0293-281-70-0000	26238 CAMBRIA LN	RS	1.00	56.14
0293-281-71-0000	26244 CAMBRIA LN	RS	1.00	56.14
0293-281-72-0000	26250 CAMBRIA LN	RS	1.00	56.14
0293-281-73-0000	26256 CAMBRIA LN	RS	1.00	56.14
0293-281-74-0000	26257 NEWPORT AVE	RS	1.00	56.14
0293-281-75-0000	26251 NEWPORT AVE	RS	1.00	56.14
0293-281-76-0000	26247 NEWPORT AVE	RS	1.00	56.14
0293-281-77-0000	26243 NEWPORT AVE	RS	1.00	56.14
0293-281-78-0000	26239 NEWPORT AVE	RS	1.00	56.14
0293-281-79-0000	26233 NEWPORT AVE	RS	1.00	56.14
0293-291-01-0000	26008 BRENTWOOD AVE	RS	1.00	56.14
0293-291-02-0000	26022 BRENTWOOD AVE	RS	1.00	56.14
0293-291-03-0000	26034 BRENTWOOD AVE	RS	1.00	56.14
0293-291-04-0000	26046 BRENTWOOD AVE	RS	1.00	56.14
0293-291-05-0000	26058 BRENTWOOD AVE	RS	1.00	56.14
0293-291-06-0000	26070 BRENTWOOD AVE	RS	1.00	56.14
0293-291-07-0000	26082 BRENTWOOD AVE	RS	1.00	56.14
0293-291-08-0000	26094 BRENTWOOD AVE	RS	1.00	56.14
0293-291-09-0000	26093 BRENTWOOD AVE	RS	1.00	56.14
0293-291-10-0000	26081 BRENTWOOD AVE	RS	1.00	56.14

APN	SITUS ADDRESS	LAND USE CODE	EBU	CHARGE
0293-291-11-0000	26069 BRENTWOOD AVE	RS	1.00	56.14
0293-291-12-0000	26057 BRENTWOOD AVE	RS	1.00	56.14
0293-291-13-0000	26045 BRENTWOOD AVE	RS	1.00	56.14
0293-291-14-0000	26033 BRENTWOOD AVE	RS	1.00	56.14
0293-291-15-0000	26021 BRENTWOOD AVE	RS	1.00	56.14
0293-291-16-0000	26009 BRENTWOOD AVE	RS	1.00	56.14
0293-291-17-0000	26008 BANCROFT ST	RS	1.00	56.14
0293-291-18-0000	26020 BANCROFT ST	RS	1.00	56.14
0293-291-19-0000	26032 BANCROFT ST	RS	1.00	56.14
0293-291-20-0000	26044 BANCROFT ST	RS	1.00	56.14
0293-291-21-0000	26056 BANCROFT ST	RS	1.00	56.14
0293-291-22-0000	26068 BANCROFT ST	RS	1.00	56.14
0293-291-23-0000	26080 BANCROFT ST	RS	1.00	56.14
0293-291-24-0000	26092 BANCROFT ST	RS	1.00	56.14
0293-291-25-0000	26091 BANCROFT ST	RS	1.00	56.14
0293-291-26-0000	26079 BANCROFT ST	RS	1.00	56.14
0293-291-27-0000	26067 BANCROFT ST	RS	1.00	56.14
0293-291-28-0000	26055 BANCROFT ST	RS	1.00	56.14
0293-291-29-0000	26043 BANCROFT ST	RS	1.00	56.14
0293-291-30-0000	26031 BANCROFT ST	RS	1.00	56.14
0293-291-31-0000	26019 BANCROFT ST	RS	1.00	56.14
0293-291-32-0000	26007 BANCROFT ST	RS	1.00	56.14
0293-291-33-0000	26008 BROOKMERE AVE	RS	1.00	56.14
0293-291-34-0000	26020 BROOKMERE AVE	RS	1.00	56.14
0293-291-35-0000	26032 BROOKMERE AVE	RS	1.00	56.14
0293-291-36-0000	26044 BROOKMERE AVE	RS	1.00	56.14
0293-291-37-0000	26056 BROOKMERE AVE	RS	1.00	56.14
0293-291-38-0000	26068 BROOKMERE AVE	RS	1.00	56.14
0293-291-39-0000	26080 BROOKMERE AVE	RS	1.00	56.14
0293-291-40-0000	26092 BROOKMERE AVE	RS	1.00	56.14
0293-291-41-0000	26095 BROOKMERE AVE	RS	1.00	56.14
0293-291-42-0000	26083 BROOKMERE AVE	RS	1.00	56.14
0293-291-43-0000	11843 BEVERLY CT	RS	1.00	56.14
0293-291-44-0000	11855 BEVERLY CT	RS	1.00	56.14
0293-291-45-0000	11867 BEVERLY CT	RS	1.00	56.14
0293-291-46-0000	11866 BEVERLY CT	RS	1.00	56.14
0293-291-47-0000	11854 BEVERLY CT	RS	1.00	56.14
0293-291-48-0000	11842 BEVERLY CT	RS	1.00	56.14
0293-291-49-0000	26059 BROOKMERE AVE	RS	1.00	56.14
0293-291-50-0000	26047 BROOKMERE AVE	RS	1.00	56.14
0293-291-51-0000	26035 BROOKMERE AVE	RS	1.00	56.14
0293-291-52-0000	11841 BRIARWOOD CT	RS	1.00	56.14
0293-291-53-0000	11853 BRIARWOOD CT	RS	1.00	56.14
0293-291-54-0000	11840 BRIARWOOD CT	RS	1.00	56.14
0293-291-55-0000	11828 BRIARWOOD CT	RS	1.00	56.14
0293-291-56-0000	11816 BRIARWOOD CT	RS	1.00	56.14
0293-301-01-0000	11539 BRYN MAWR AVE	RS	1.00	56.14
0293-301-02-0000	11525 BRYN MAWR AVE	RS	1.00	56.14
0293-301-03-0000	11511 BRYN MAWR AVE	RS	1.00	56.14
0293-301-04-0000	11512 PEMBROKE ST	RS	1.00	56.14
0293-301-05-0000	11524 PEMBROKE ST	RS	1.00	56.14
0293-301-06-0000	11538 PEMBROKE ST	RS	1.00	56.14
0293-301-07-0000	11561 BRYN MAWR AVE	RS	1.00	56.14
0293-301-08-0000	11577 BRYN MAWR AVE	RS	1.00	56.14
0293-301-09-0000	11591 BRYN MAWR AVE	RS	1.00	56.14
0293-301-10-0000	11560 PEMBROKE ST	RS	1.00	56.14
0293-301-11-0000	11572 PEMBROKE ST	RS	1.00	56.14
0293-301-12-0000	11584 PEMBROKE ST	RS	1.00	56.14
0293-301-13-0000	26139 PICTON ST	RS	1.00	56.14
0293-301-14-0000	26149 PICTON ST	RS	1.00	56.14
0293-301-15-0000	26159 PICTON ST	RS	1.00	56.14
0293-301-16-0000	26169 PICTON ST	RS	1.00	56.14
0293-301-17-0000	26179 PICTON ST	RS	1.00	56.14
0293-301-18-0000	26189 PICTON ST	RS	1.00	56.14
0293-301-19-0000	26199 PICTON ST	RS	1.00	56.14
0293-301-20-0000	26209 PICTON ST	RS	1.00	56.14
0293-301-21-0000	26219 PICTON ST	RS	1.00	56.14
0293-301-22-0000	26229 PICTON ST	RS	1.00	56.14
0293-301-23-0000	26239 PICTON ST	RS	1.00	56.14
0293-301-24-0000	26249 PICTON ST	RS	1.00	56.14
0293-301-25-0000	26259 PICTON ST	RS	1.00	56.14
0293-301-26-0000	26269 PICTON ST	RS	1.00	56.14
0293-301-27-0000	26279 PICTON ST	RS	1.00	56.14
0293-301-28-0000	26289 PICTON ST	RS	1.00	56.14
0293-301-29-0000	11570 WHITTIER AVE	RS	1.00	56.14
0293-301-30-0000	11558 WHITTIER AVE	RS	1.00	56.14
0293-301-31-0000	11546 WHITTIER AVE	RS	1.00	56.14
0293-301-32-0000	11534 WHITTIER AVE	RS	1.00	56.14
0293-301-33-0000	11522 WHITTIER AVE	RS	1.00	56.14

APN	SITUS ADDRESS	LAND USE CODE	EBU	CHARGE
0293-301-34-0000	11510 WHITTIER AVE	RS	1.00	56.14
0293-301-35-0000	11511 ABERDARE ST	RS	1.00	56.14
0293-301-36-0000	11523 ABERDARE ST	RS	1.00	56.14
0293-301-37-0000	11535 ABERDARE ST	RS	1.00	56.14
0293-301-38-0000	11547 ABERDARE ST	RS	1.00	56.14
0293-301-39-0000	11559 ABERDARE ST	RS	1.00	56.14
0293-301-40-0000	11571 ABERDARE ST	RS	1.00	56.14
0293-301-41-0000	11570 ABERDARE ST	RS	1.00	56.14
0293-301-42-0000	11558 ABERDARE ST	RS	1.00	56.14
0293-301-43-0000	11546 ABERDARE ST	RS	1.00	56.14
0293-301-44-0000	11534 ABERDARE ST	RS	1.00	56.14
0293-301-45-0000	11522 ABERDARE ST	RS	1.00	56.14
0293-301-46-0000	11510 ABERDARE ST	RS	1.00	56.14
0293-301-47-0000	11511 GWENT ST	RS	1.00	56.14
0293-301-48-0000	11523 GWENT ST	RS	1.00	56.14
0293-301-49-0000	11535 GWENT ST	RS	1.00	56.14
0293-301-50-0000	11547 GWENT ST	RS	1.00	56.14
0293-301-51-0000	11559 GWENT ST	RS	1.00	56.14
0293-301-52-0000	11571 GWENT ST	RS	1.00	56.14
0293-301-53-0000	11570 GWENT ST	RS	1.00	56.14
0293-301-54-0000	11558 GWENT ST	RS	1.00	56.14
0293-301-55-0000	11546 GWENT ST	RS	1.00	56.14
0293-301-56-0000	11534 GWENT ST	RS	1.00	56.14
0293-301-57-0000	11522 GWENT ST	RS	1.00	56.14
0293-301-58-0000	11510 GWENT ST	RS	1.00	56.14
0293-301-59-0000	11511 MILFORD HAVEN DR	RS	1.00	56.14
0293-301-60-0000	11523 MILFORD HAVEN DR	RS	1.00	56.14
0293-301-61-0000	11535 MILFORD HAVEN DR	RS	1.00	56.14
0293-301-62-0000	11547 MILFORD HAVEN DR	RS	1.00	56.14
0293-301-63-0000	11559 MILFORD HAVEN DR	RS	1.00	56.14
0293-301-64-0000	11571 MILFORD HAVEN DR	RS	1.00	56.14
0293-301-65-0000	11570 MILFORD HAVEN DR	RS	1.00	56.14
0293-301-66-0000	11558 MILFORD HAVEN DR	RS	1.00	56.14
0293-301-67-0000	11546 MILFORD HAVEN DR	RS	1.00	56.14
0293-301-68-0000	11534 MILFORD HAVEN DR	RS	1.00	56.14
0293-301-69-0000	11522 MILFORD HAVEN DR	RS	1.00	56.14
0293-301-70-0000	11510 MILFORD HAVEN DR	RS	1.00	56.14
0293-301-71-0000	11511 PEMBROKE ST	RS	1.00	56.14
0293-301-72-0000	11523 PEMBROKE ST	RS	1.00	56.14
0293-301-73-0000	11535 PEMBROKE ST	RS	1.00	56.14
0293-301-74-0000	11547 PEMBROKE ST	RS	1.00	56.14
0293-301-75-0000	11559 PEMBROKE ST	RS	1.00	56.14
0293-301-76-0000	11571 PEMBROKE ST	RS	1.00	56.14
0293-311-01-0000	11488 VIA CAPRI	RS	1.00	56.14
0293-311-02-0000	11480 VIA CAPRI	RS	1.00	56.14
0293-311-03-0000	11470 VIA CAPRI	RS	1.00	56.14
0293-311-04-0000	11460 VIA CAPRI	RS	1.00	56.14
0293-311-05-0000	11452 VIA CAPRI	RS	1.00	56.14
0293-311-06-0000	11444 VIA CAPRI	RS	1.00	56.14
0293-311-07-0000	11436 VIA CAPRI	RS	1.00	56.14
0293-311-08-0000	11428 VIA CAPRI	RS	1.00	56.14
0293-311-09-0000	11420 VIA CAPRI	RS	1.00	56.14
0293-311-10-0000	25920 VIA ORO	RS	1.00	56.14
0293-311-11-0000	11487 VIA CAPRI	RS	1.00	56.14
0293-311-12-0000	11479 VIA CAPRI	RS	1.00	56.14
0293-311-13-0000	11467 VIA CAPRI	RS	1.00	56.14
0293-311-14-0000	11459 VIA CAPRI	RS	1.00	56.14
0293-311-15-0000	11449 VIA CAPRI	RS	1.00	56.14
0293-311-16-0000	11441 VIA CAPRI	RS	1.00	56.14
0293-311-17-0000	11429 VIA CAPRI	RS	1.00	56.14
0293-311-18-0000	25932 VIA ORO	RS	1.00	56.14
0293-311-19-0000	25940 VIA ORO	RS	1.00	56.14
0293-311-20-0000	25950 VIA ORO	RS	1.00	56.14
0293-311-21-0000	11426 VIA LAGOS	RS	1.00	56.14
0293-311-22-0000	11434 VIA LAGOS	RS	1.00	56.14
0293-311-23-0000	11442 VIA LAGOS	RS	1.00	56.14
0293-311-24-0000	11450 VIA LAGOS	RS	1.00	56.14
0293-311-25-0000	11460 VIA LAGOS	RS	1.00	56.14
0293-311-26-0000	11470 VIA LAGOS	RS	1.00	56.14
0293-311-27-0000	11478 VIA LAGOS	RS	1.00	56.14
0293-311-28-0000	11490 VIA LAGOS	RS	1.00	56.14
0293-311-29-0000	11489 VIA LAGOS	RS	1.00	56.14
0293-311-30-0000	11477 VIA LAGOS	RS	1.00	56.14
0293-311-31-0000	11467 VIA LAGOS	RS	1.00	56.14
0293-311-32-0000	11459 VIA LAGOS	RS	1.00	56.14
0293-311-33-0000	11449 VIA LAGOS	RS	1.00	56.14
0293-311-34-0000	11441 VIA LAGOS	RS	1.00	56.14
0293-311-35-0000	11429 VIA LAGOS	RS	1.00	56.14
0293-311-36-0000	25958 VIA ORO	RS	1.00	56.14

APN	SITUS ADDRESS	LAND USE CODE	EBU	CHARGE
0293-311-37-0000	25966 VIA ORO	RS	1.00	56.14
0293-311-38-0000	25974 VIA ORO	RS	1.00	56.14
0293-311-39-0000	25984 VIA ORO	RS	1.00	56.14
0293-311-40-0000	11430 VIA RIO	RS	1.00	56.14
0293-311-41-0000	11438 VIA RIO	RS	1.00	56.14
0293-311-42-0000	11446 VIA RIO	RS	1.00	56.14
0293-311-43-0000	11456 VIA RIO	RS	1.00	56.14
0293-311-44-0000	11464 VIA RIO	RS	1.00	56.14
0293-311-45-0000	11474 VIA RIO	RS	1.00	56.14
0293-311-46-0000	11486 VIA RIO	RS	1.00	56.14
0293-311-47-0000	11489 VIA RIO	RS	1.00	56.14
0293-311-48-0000	11477 VIA RIO	RS	1.00	56.14
0293-311-49-0000	11467 VIA RIO	RS	1.00	56.14
0293-311-50-0000	11459 VIA RIO	RS	1.00	56.14
0293-311-51-0000	11449 VIA RIO	RS	1.00	56.14
0293-311-52-0000	11441 VIA RIO	RS	1.00	56.14
0293-311-53-0000	11429 VIA RIO	RS	1.00	56.14
0293-311-54-0000	25994 VIA ORO	RS	1.00	56.14
0293-311-55-0000	26006 VIA ORO	RS	1.00	56.14
0293-311-56-0000	26014 VIA ORO	RS	1.00	56.14
0293-311-57-0000	26024 VIA ORO	RS	1.00	56.14
0293-311-58-0000	26032 VIA ORO	RS	1.00	56.14
0293-311-59-0000	11430 VIA NORTE	RS	1.00	56.14
0293-311-60-0000	11438 VIA NORTE	RS	1.00	56.14
0293-311-61-0000	11446 VIA NORTE	RS	1.00	56.14
0293-311-62-0000	11456 VIA NORTE	RS	1.00	56.14
0293-311-63-0000	11464 VIA NORTE	RS	1.00	56.14
0293-311-64-0000	11474 VIA NORTE	RS	1.00	56.14
0293-311-65-0000	11486 VIA NORTE	RS	1.00	56.14
0293-311-66-0000	11489 VIA NORTE	RS	1.00	56.14
0293-311-67-0000	11477 VIA NORTE	RS	1.00	56.14
0293-311-68-0000	11467 VIA NORTE	RS	1.00	56.14
0293-311-69-0000	11459 VIA NORTE	RS	1.00	56.14
0293-311-70-0000	11449 VIA NORTE	RS	1.00	56.14
0293-311-71-0000	11441 VIA NORTE	RS	1.00	56.14
0293-311-72-0000	11429 VIA NORTE	RS	1.00	56.14
0293-311-73-0000	26040 VIA ORO	RS	1.00	56.14
0293-311-74-0000	26050 VIA ORO	RS	1.00	56.14
0293-311-75-0000	26058 VIA ORO	RS	1.00	56.14
0293-311-76-0000	26066 VIA ORO	RS	1.00	56.14
0293-311-77-0000	26078 VIA ORO	RS	1.00	56.14
0293-311-78-0000	26086 VIA ORO	RS	1.00	56.14
0293-311-79-0000	11430 VIA LIDO	RS	1.00	56.14
0293-311-80-0000	11438 VIA LIDO	RS	1.00	56.14
0293-311-81-0000	11446 VIA LIDO	RS	1.00	56.14
0293-311-82-0000	11456 VIA LIDO	RS	1.00	56.14
0293-311-83-0000	11464 VIA LIDO	RS	1.00	56.14
0293-311-84-0000	11474 VIA LIDO	RS	1.00	56.14
0293-311-85-0000	11486 VIA LIDO	RS	1.00	56.14
0293-311-86-0000	11489 VIA LIDO	RS	1.00	56.14
0293-311-87-0000	11479 VIA LIDO	RS	1.00	56.14
0293-311-88-0000	11471 VIA LIDO	RS	1.00	56.14
0293-311-89-0000	11461 VIA LIDO	RS	1.00	56.14
0293-311-90-0000	11453 VIA LIDO	RS	1.00	56.14
0293-311-91-0000	11443 VIA LIDO	RS	1.00	56.14
0293-311-92-0000	11435 VIA LIDO	RS	1.00	56.14
0293-311-93-0000	11427 VIA LIDO	RS	1.00	56.14
0293-321-01-0000	11486 CARDIFF LN	RS	1.00	56.14
0293-321-02-0000	11480 CARDIFF LN	RS	1.00	56.14
0293-321-03-0000	11474 CARDIFF LN	RS	1.00	56.14
0293-321-04-0000	11468 CARDIFF LN	RS	1.00	56.14
0293-321-05-0000	11462 CARDIFF LN	RS	1.00	56.14
0293-321-06-0000	11456 CARDIFF LN	RS	1.00	56.14
0293-321-07-0000	11450 CARDIFF LN	RS	1.00	56.14
0293-321-08-0000	11440 CARDIFF LN	RS	1.00	56.14
0293-321-09-0000	11432 CARDIFF LN	RS	1.00	56.14
0293-321-10-0000	11424 CARDIFF LN	RS	1.00	56.14
0293-321-11-0000	11416 CARDIFF LN	RS	1.00	56.14
0293-321-12-0000	11410 CARDIFF LN	RS	1.00	56.14
0293-321-13-0000	11404 CARDIFF LN	RS	1.00	56.14
0293-321-14-0000	26191 NEWPORT AVE	RS	1.00	56.14
0293-321-15-0000	26185 NEWPORT AVE	RS	1.00	56.14
0293-321-16-0000	26179 NEWPORT AVE	RS	1.00	56.14
0293-321-17-0000	26173 NEWPORT AVE	RS	1.00	56.14
0293-321-18-0000	26167 NEWPORT AVE	RS	1.00	56.14
0293-321-19-0000	26161 NEWPORT AVE	RS	1.00	56.14
0293-321-20-0000	26155 NEWPORT AVE	RS	1.00	56.14
0293-321-21-0000	26149 NEWPORT AVE	RS	1.00	56.14
0293-321-22-0000	26143 NEWPORT AVE	RS	1.00	56.14

APN	SITUS ADDRESS	LAND USE CODE	EBU	CHARGE
0293-321-23-0000	11355 HAVSTAD DR	RS	1.00	56.14
0293-321-24-0000	11365 HAVSTAD DR	RS	1.00	56.14
0293-321-25-0000	11371 HAVSTAD DR	RS	1.00	56.14
0293-321-26-0000	11377 HAVSTAD DR	RS	1.00	56.14
0293-321-27-0000	11383 HAVSTAD DR	RS	1.00	56.14
0293-321-28-0000	26132 WORKMAN PL	RS	1.00	56.14
0293-321-29-0000	26140 WORKMAN PL	RS	1.00	56.14
0293-321-30-0000	26148 WORKMAN PL	RS	1.00	56.14
0293-321-31-0000	26156 WORKMAN PL	RS	1.00	56.14
0293-321-32-0000	26161 WORKMAN PL	RS	1.00	56.14
0293-321-33-0000	26155 WORKMAN PL	RS	1.00	56.14
0293-321-34-0000	26149 WORKMAN PL	RS	1.00	56.14
0293-321-35-0000	26143 WORKMAN PL	RS	1.00	56.14
0293-321-36-0000	26137 WORKMAN PL	RS	1.00	56.14
0293-321-37-0000	26131 WORKMAN PL	RS	1.00	56.14
0293-321-38-0000	26132 WALLACK PL	RS	1.00	56.14
0293-321-39-0000	26138 WALLACK PL	RS	1.00	56.14
0293-321-40-0000	26146 WALLACK PL	RS	1.00	56.14
0293-321-41-0000	26152 WALLACK PL	RS	1.00	56.14
0293-321-42-0000	26158 WALLACK PL	RS	1.00	56.14
0293-321-43-0000	26164 WALLACK PL	RS	1.00	56.14
0293-321-44-0000	26170 WALLACK PL	RS	1.00	56.14
0293-321-45-0000	26171 WALLACK PL	RS	1.00	56.14
0293-321-46-0000	26165 WALLACK PL	RS	1.00	56.14
0293-321-47-0000	26159 WALLACK PL	RS	1.00	56.14
0293-321-48-0000	26153 WALLACK PL	RS	1.00	56.14
0293-321-49-0000	26147 WALLACK PL	RS	1.00	56.14
0293-321-50-0000	26146 MERRIL PL	RS	1.00	56.14
0293-321-51-0000	26152 MERRIL PL	RS	1.00	56.14
0293-321-52-0000	26158 MERRIL PL	RS	1.00	56.14
0293-321-53-0000	26164 MERRIL PL	RS	1.00	56.14
0293-321-54-0000	26170 MERRIL PL	RS	1.00	56.14
0293-321-55-0000	26171 MERRIL PL	RS	1.00	56.14
0293-321-56-0000	26165 MERRIL PL	RS	1.00	56.14
0293-321-57-0000	26159 MERRIL PL	RS	1.00	56.14
0293-321-58-0000	26153 MERRIL PL	RS	1.00	56.14
0293-321-59-0000	26147 MERRIL PL	RS	1.00	56.14
0293-321-60-0000	26133 MERRIL PL	RS	1.00	56.14
0293-321-61-0000	26127 MERRIL PL	RS	1.00	56.14
0293-321-62-0000	26121 MERRIL PL	RS	1.00	56.14
0293-321-63-0000	26115 MERRIL PL	RS	1.00	56.14
0293-321-64-0000	26116 MERRIL PL	RS	1.00	56.14
0293-321-65-0000	26120 MERRIL PL	RS	1.00	56.14
0293-321-66-0000	26126 MERRIL PL	RS	1.00	56.14
0293-321-67-0000	26132 MERRIL PL	RS	1.00	56.14
0293-321-68-0000	26133 WALLACK PL	RS	1.00	56.14
0293-321-69-0000	26127 WALLACK PL	RS	1.00	56.14
0293-321-70-0000	26121 WALLACK PL	RS	1.00	56.14
0293-321-71-0000	11436 HAVSTAD DR	RS	1.00	56.14
0293-321-72-0000	11430 HAVSTAD DR	RS	1.00	56.14
0293-321-73-0000	11424 HAVSTAD DR	RS	1.00	56.14
0293-321-74-0000	11418 HAVSTAD DR	RS	1.00	56.14
0293-321-75-0000	11412 HAVSTAD DR	RS	1.00	56.14
0293-321-76-0000	11406 HAVSTAD DR	RS	1.00	56.14
0293-321-77-0000	11400 HAVSTAD DR	RS	1.00	56.14
0293-321-78-0000	11394 HAVSTAD DR	RS	1.00	56.14
0293-321-79-0000	11388 HAVSTAD DR	RS	1.00	56.14
0293-321-80-0000	11382 HAVSTAD DR	RS	1.00	56.14
0293-321-81-0000	11376 HAVSTAD DR	RS	1.00	56.14
0293-321-82-0000	11370 HAVSTAD DR	RS	1.00	56.14
0293-321-83-0000	11364 HAVSTAD DR	RS	1.00	56.14
0293-321-84-0000	11358 HAVSTAD DR	RS	1.00	56.14
0293-321-85-0000	11352 HAVSTAD DR	RS	1.00	56.14
0293-321-86-0000	11346 HAVSTAD DR	RS	1.00	56.14
0293-331-01-0000	26110 WINDSOR DR	RS	1.00	56.14
0293-331-02-0000	26120 WINDSOR DR	RS	1.00	56.14
0293-331-03-0000	26134 WINDSOR DR	RS	1.00	56.14
0293-331-04-0000	26140 WINDSOR DR	RS	1.00	56.14
0293-331-05-0000	26154 WINDSOR DR	RS	1.00	56.14
0293-331-06-0000	26160 WINDSOR DR	RS	1.00	56.14
0293-331-07-0000	26174 WINDSOR DR	RS	1.00	56.14
0293-331-08-0000	26180 WINDSOR DR	RS	1.00	56.14
0293-331-09-0000	26194 WINDSOR DR	RS	1.00	56.14
0293-331-10-0000	11630 NORMANDY LN	RS	1.00	56.14
0293-331-11-0000	11640 NORMANDY LN	RS	1.00	56.14
0293-331-12-0000	11650 NORMANDY LN	RS	1.00	56.14
0293-331-13-0000	11660 NORMANDY LN	RS	1.00	56.14
0293-331-14-0000	11670 NORMANDY LN	RS	1.00	56.14
0293-331-15-0000	26121 CAMELOT AVE	RS	1.00	56.14

APN	SITUS ADDRESS	LAND USE CODE	EBU	CHARGE
0293-331-16-0000	26131 CAMELOT AVE	RS	1.00	56.14
0293-331-17-0000	26141 CAMELOT AVE	RS	1.00	56.14
0293-331-18-0000	26151 CAMELOT AVE	RS	1.00	56.14
0293-331-19-0000	26161 CAMELOT AVE	RS	1.00	56.14
0293-331-20-0000	26171 CAMELOT AVE	RS	1.00	56.14
0293-331-21-0000	26135 WINDSOR DR	RS	1.00	56.14
0293-331-22-0000	26145 WINDSOR DR	RS	1.00	56.14
0293-331-23-0000	26155 WINDSOR DR	RS	1.00	56.14
0293-331-24-0000	26165 WINDSOR DR	RS	1.00	56.14
0293-331-25-0000	11646 BUCKINGHAM RD	RS	1.00	56.14
0293-331-26-0000	11645 NORMANDY LN	RS	1.00	56.14
0293-331-27-0000	26136 CAMELOT AVE	RS	1.00	56.14
0293-331-28-0000	26146 CAMELOT AVE	RS	1.00	56.14
0293-331-29-0000	26156 CAMELOT AVE	RS	1.00	56.14
0293-331-30-0000	26166 CAMELOT AVE	RS	1.00	56.14
0293-331-31-0000	11631 BUCKINGHAM RD	RS	1.00	56.14
0293-331-32-0000	11641 BUCKINGHAM RD	RS	1.00	56.14
0293-331-33-0000	11651 BUCKINGHAM RD	RS	1.00	56.14
0293-331-34-0000	11661 BUCKINGHAM RD	RS	1.00	56.14
0293-331-35-0000	11671 BUCKINGHAM RD	RS	1.00	56.14
0293-331-36-0000	11681 BUCKINGHAM RD	RS	1.00	56.14
0293-331-37-0000	11691 BUCKINGHAM RD	RS	1.00	56.14
0293-331-38-0000	26210 WINDSOR DR	RS	1.00	56.14
0293-331-39-0000	26220 WINDSOR DR	RS	1.00	56.14
0293-331-40-0000	26234 WINDSOR DR	RS	1.00	56.14
0293-331-41-0000	26240 WINDSOR DR	RS	1.00	56.14
0293-331-42-0000	26252 WINDSOR DR	RS	1.00	56.14
0293-331-43-0000	26260 WINDSOR DR	RS	1.00	56.14
0293-331-44-0000	26270 WINDSOR DR	RS	1.00	56.14
0293-331-45-0000	26280 WINDSOR DR	RS	1.00	56.14
0293-331-46-0000	26290 WINDSOR DR	RS	1.00	56.14
0293-331-47-0000	26291 WINDSOR DR	RS	1.00	56.14
0293-331-48-0000	26285 WINDSOR DR	RS	1.00	56.14
0293-331-49-0000	26275 WINDSOR DR	RS	1.00	56.14
0293-331-50-0000	26265 WINDSOR DR	RS	1.00	56.14
0293-331-51-0000	26255 WINDSOR DR	RS	1.00	56.14
0293-331-52-0000	26245 WINDSOR DR	RS	1.00	56.14
0293-331-53-0000	26235 WINDSOR DR	RS	1.00	56.14
0293-331-54-0000	26236 CRESTHAVEN CT	RS	1.00	56.14
0293-331-55-0000	26246 CRESTHAVEN CT	RS	1.00	56.14
0293-331-56-0000	26256 CRESTHAVEN CT	RS	1.00	56.14
0293-331-57-0000	26266 CRESTHAVEN CT	RS	1.00	56.14
0293-331-58-0000	26276 CRESTHAVEN CT	RS	1.00	56.14
0293-331-59-0000	26284 CRESTHAVEN CT	RS	1.00	56.14
0293-331-60-0000	26290 CRESTHAVEN CT	RS	1.00	56.14
0293-331-61-0000	26291 CRESTHAVEN CT	RS	1.00	56.14
0293-331-62-0000	26283 CRESTHAVEN CT	RS	1.00	56.14
0293-331-63-0000	26275 CRESTHAVEN CT	RS	1.00	56.14
0293-331-64-0000	26265 CRESTHAVEN CT	RS	1.00	56.14
0293-331-65-0000	26253 CRESTHAVEN CT	RS	1.00	56.14
0293-331-66-0000	26245 CRESTHAVEN CT	RS	1.00	56.14
0293-331-67-0000	26235 CRESTHAVEN CT	RS	1.00	56.14
0293-331-68-0000	11690 EMERALD DR	RS	1.00	56.14
0293-331-69-0000	11680 EMERALD DR	RS	1.00	56.14
0293-331-70-0000	11670 EMERALD DR	RS	1.00	56.14
0293-331-71-0000	11660 EMERALD DR	RS	1.00	56.14
0293-331-72-0000	11650 EMERALD DR	RS	1.00	56.14
0293-331-73-0000	11640 EMERALD DR	RS	1.00	56.14
0293-331-74-0000	11630 EMERALD DR	RS	1.00	56.14
0293-341-01-0000	25990 BROOKMERE AVE	RS	1.00	56.14
0293-341-02-0000	25978 BROOKMERE AVE	RS	1.00	56.14
0293-341-03-0000	25966 BROOKMERE AVE	RS	1.00	56.14
0293-341-04-0000	25954 BROOKMERE AVE	RS	1.00	56.14
0293-341-05-0000	25942 BROOKMERE AVE	RS	1.00	56.14
0293-341-06-0000	25930 BROOKMERE AVE	RS	1.00	56.14
0293-341-07-0000	25929 BANCROFT ST	RS	1.00	56.14
0293-341-08-0000	25941 BANCROFT ST	RS	1.00	56.14
0293-341-09-0000	25953 BANCROFT ST	RS	1.00	56.14
0293-341-10-0000	25965 BANCROFT ST	RS	1.00	56.14
0293-341-11-0000	25997 BANCROFT ST	RS	1.00	56.14
0293-341-12-0000	25989 BANCROFT ST	RS	1.00	56.14
0293-341-13-0000	25990 BANCROFT ST	RS	1.00	56.14
0293-341-14-0000	25978 BANCROFT ST	RS	1.00	56.14
0293-341-15-0000	25966 BANCROFT ST	RS	1.00	56.14
0293-341-16-0000	25954 BANCROFT ST	RS	1.00	56.14
0293-341-17-0000	25942 BANCROFT ST	RS	1.00	56.14
0293-341-18-0000	25930 BANCROFT ST	RS	1.00	56.14
0293-341-19-0000	25929 BRENTWOOD AVE	RS	1.00	56.14
0293-341-20-0000	25941 BRENTWOOD AVE	RS	1.00	56.14

APN	SITUS ADDRESS	LAND USE CODE	EBU	CHARGE
0293-341-21-0000	25953 BRENTWOOD AVE	RS	1.00	56.14
0293-341-22-0000	25965 BRENTWOOD AVE	RS	1.00	56.14
0293-341-23-0000	25977 BRENTWOOD AVE	RS	1.00	56.14
0293-341-24-0000	25989 BRENTWOOD AVE	RS	1.00	56.14
0293-341-25-0000	25992 BRENTWOOD AVE	RS	1.00	56.14
0293-341-26-0000	25980 BRENTWOOD AVE	RS	1.00	56.14
0293-341-27-0000	25968 BRENTWOOD AVE	RS	1.00	56.14
0293-341-28-0000	25956 BRENTWOOD AVE	RS	1.00	56.14
0293-341-29-0000	25944 BRENTWOOD AVE	RS	1.00	56.14
0293-341-30-0000	25932 BRENTWOOD AVE	RS	1.00	56.14
0293-341-31-0000	11704 WILEY ST	RS	1.00	56.14
0293-341-32-0000	11716 WILEY ST	RS	1.00	56.14
0293-341-33-0000	11728 WILEY ST	RS	1.00	56.14
0293-341-34-0000	11738 WILEY ST	RS	1.00	56.14
0293-341-35-0000	11748 WILEY ST	RS	1.00	56.14
0293-341-36-0000	11760 WILEY ST	RS	1.00	56.14
0293-341-37-0000	11772 WILEY ST	RS	1.00	56.14
0293-341-38-0000	11784 WILEY ST	RS	1.00	56.14
0293-341-39-0000	11796 WILEY ST	RS	1.00	56.14
0293-341-40-0000	11808 WILEY ST	RS	1.00	56.14
0293-341-41-0000	25915 BROOKMERE AVE	RS	1.00	56.14
0293-341-42-0000	25927 BROOKMERE AVE	RS	1.00	56.14
0293-341-43-0000	25937 BROOKMERE AVE	RS	1.00	56.14
0293-341-44-0000	25949 BROOKMERE AVE	RS	1.00	56.14
0293-341-45-0000	25961 BROOKMERE AVE	RS	1.00	56.14
0293-341-46-0000	25973 BROOKMERE AVE	RS	1.00	56.14
0293-341-47-0000	25983 BROOKMERE AVE	RS	1.00	56.14
0293-341-48-0000	25995 BROOKMERE AVE	RS	1.00	56.14
0293-341-49-0000	BEAUMONT AVE	RS	1.00	56.14
0293-351-01-0000	26234 ROYALE DR	RS	1.00	56.14
0293-351-02-0000	26246 ROYALE DR	RS	1.00	56.14
0293-351-03-0000	26256 ROYALE DR	RS	1.00	56.14
0293-351-04-0000	11815 KNIGHTSBRIDGE PL	RS	1.00	56.14
0293-351-05-0000	11831 KNIGHTSBRIDGE PL	RS	1.00	56.14
0293-351-06-0000	11847 KNIGHTSBRIDGE PL	RS	1.00	56.14
0293-351-07-0000	11861 KNIGHTSBRIDGE PL	RS	1.00	56.14
0293-351-08-0000	11873 KNIGHTSBRIDGE PL	RS	1.00	56.14
0293-351-09-0000	26265 VICTORIA LN	RS	1.00	56.14
0293-351-10-0000	26251 VICTORIA LN	RS	1.00	56.14
0293-351-11-0000	26239 VICTORIA LN	RS	1.00	56.14
0293-351-12-0000	26227 VICTORIA LN	RS	1.00	56.14
0293-351-13-0000	11872 CAMBRIDGE RD	RS	1.00	56.14
0293-351-14-0000	11860 CAMBRIDGE RD	RS	1.00	56.14
0293-351-15-0000	26242 VICTORIA LN	RS	1.00	56.14
0293-351-16-0000	26252 VICTORIA LN	RS	1.00	56.14
0293-351-17-0000	26253 ROYALE DR	RS	1.00	56.14
0293-351-18-0000	26243 ROYALE DR	RS	1.00	56.14
0293-351-19-0000	11855 WESTMINSTER CT	RS	1.00	56.14
0293-351-20-0000	11867 WESTMINSTER CT	RS	1.00	56.14
0293-351-21-0000	11879 WESTMINSTER CT	RS	1.00	56.14
0293-351-22-0000	11880 WESTMINSTER CT	RS	1.00	56.14
0293-351-23-0000	11868 WESTMINSTER CT	RS	1.00	56.14
0293-351-24-0000	11856 WESTMINSTER CT	RS	1.00	56.14
0293-351-25-0000	11857 ST ANDREWS PL	RS	1.00	56.14
0293-351-26-0000	11867 ST ANDREWS PL	RS	1.00	56.14
0293-351-27-0000	11881 ST ANDREWS PL	RS	1.00	56.14
0293-351-28-0000	11882 ST ANDREWS PL	RS	1.00	56.14
0293-351-29-0000	11870 ST ANDREWS PL	RS	1.00	56.14
0293-351-30-0000	11858 ST ANDREWS PL	RS	1.00	56.14
0293-351-31-0000	11834 ST ANDREWS PL	RS	1.00	56.14
0293-351-32-0000	11824 ST ANDREWS PL	RS	1.00	56.14
0293-351-33-0000	11812 ST ANDREWS PL	RS	1.00	56.14
0293-351-34-0000	11811 ST ANDREWS PL	RS	1.00	56.14
0293-351-35-0000	11823 ST ANDREWS PL	RS	1.00	56.14
0293-351-36-0000	11833 ST ANDREWS PL	RS	1.00	56.14
0293-351-37-0000	11830 WESTMINSTER CT	RS	1.00	56.14
0293-351-38-0000	11820 WESTMINSTER CT	RS	1.00	56.14
0293-351-39-0000	11810 WESTMINSTER CT	RS	1.00	56.14
0293-351-40-0000	11821 WESTMINSTER CT	RS	1.00	56.14
0293-351-41-0000	11831 WESTMINSTER CT	RS	1.00	56.14
0293-351-42-0000	11826 LANDSDOWN RD	RS	1.00	56.14
0293-351-43-0000	11812 LANDSDOWN RD	RS	1.00	56.14
0293-361-01-0000	26268 KING EDWARD DR	RS	1.00	56.14
0293-361-02-0000	26276 KING EDWARD DR	RS	1.00	56.14
0293-361-03-0000	11727 KNIGHTSBRIDGE PL	RS	1.00	56.14
0293-361-04-0000	11737 KNIGHTSBRIDGE PL	RS	1.00	56.14
0293-361-05-0000	11747 KNIGHTSBRIDGE PL	RS	1.00	56.14
0293-361-06-0000	11757 KNIGHTSBRIDGE PL	RS	1.00	56.14
0293-361-07-0000	11767 KNIGHTSBRIDGE PL	RS	1.00	56.14

City of Loma Linda
Street Light Benefit Assessment District No. 1
Appendix B - Fiscal Year 2014/2015
Assessment Roll (Sorted by APN)

APN	SITUS ADDRESS	LAND USE CODE	EBU	CHARGE
0293-361-08-0000	11777 KNIGHTSBRIDGE PL	RS	1.00	56.14
0293-361-09-0000	11787 KNIGHTSBRIDGE PL	RS	1.00	56.14
0293-361-10-0000	26261 KING EDWARD DR	RS	1.00	56.14
0293-361-11-0000	26253 KING EDWARD DR	RS	1.00	56.14
0293-361-12-0000	26241 KING EDWARD DR	RS	1.00	56.14
0293-361-13-0000	26233 KING EDWARD DR	RS	1.00	56.14
0293-361-14-0000	26232 NOTTINGHAM DR	RS	1.00	56.14
0293-361-15-0000	26240 NOTTINGHAM DR	RS	1.00	56.14
0293-361-16-0000	26252 NOTTINGHAM DR	RS	1.00	56.14
0293-361-17-0000	26260 NOTTINGHAM DR	RS	1.00	56.14
0293-361-18-0000	26259 NOTTINGHAM DR	RS	1.00	56.14
0293-361-19-0000	26251 NOTTINGHAM DR	RS	1.00	56.14
0293-361-20-0000	26239 NOTTINGHAM DR	RS	1.00	56.14
0293-361-21-0000	26231 NOTTINGHAM DR	RS	1.00	56.14
0293-361-22-0000	11798 LANDSDOWN RD	RS	1.00	56.14
0293-361-23-0000	11788 LANDSDOWN RD	RS	1.00	56.14
0293-361-24-0000	11778 LANDSDOWN RD	RS	1.00	56.14
0293-361-25-0000	11768 LANDSDOWN RD	RS	1.00	56.14
0293-361-26-0000	11758 LANDSDOWN RD	RS	1.00	56.14
0293-361-27-0000	11748 LANDSDOWN RD	RS	1.00	56.14
0293-361-28-0000	11738 LANDSDOWN RD	RS	1.00	56.14
0293-361-29-0000	11728 LANDSDOWN RD	RS	1.00	56.14
0293-361-30-0000	26216 KING EDWARD DR	RS	1.00	56.14
0293-361-31-0000	26224 KING EDWARD DR	RS	1.00	56.14
0293-361-32-0000	26236 KING EDWARD DR	RS	1.00	56.14
0293-361-33-0000	26244 KING EDWARD DR	RS	1.00	56.14
0293-361-34-0000	11710 RANDOLPH CT	RS	1.00	56.14
0293-361-35-0000	11720 RANDOLPH CT	RS	1.00	56.14
0293-361-36-0000	11730 RANDOLPH CT	RS	1.00	56.14
0293-361-37-0000	11740 RANDOLPH CT	RS	1.00	56.14
0293-361-38-0000	11750 RANDOLPH CT	RS	1.00	56.14
0293-361-39-0000	11760 RANDOLPH CT	RS	1.00	56.14
0293-361-40-0000	11770 RANDOLPH CT	RS	1.00	56.14
0293-361-41-0000	11782 RANDOLPH CT	RS	1.00	56.14
0293-361-42-0000	11792 RANDOLPH CT	RS	1.00	56.14
0293-361-43-0000	11795 RANDOLPH CT	RS	1.00	56.14
0293-361-44-0000	11785 RANDOLPH CT	RS	1.00	56.14
0293-361-45-0000	11773 RANDOLPH CT	RS	1.00	56.14
0293-361-46-0000	11763 RANDOLPH CT	RS	1.00	56.14
0293-361-47-0000	11753 RANDOLPH CT	RS	1.00	56.14
0293-361-48-0000	11743 RANDOLPH CT	RS	1.00	56.14
0293-361-49-0000	11733 RANDOLPH CT	RS	1.00	56.14
0293-361-50-0000	11723 RANDOLPH CT	RS	1.00	56.14
0293-361-51-0000	11713 RANDOLPH CT	RS	1.00	56.14
0293-361-52-0000	11712 KELSEY CT	RS	1.00	56.14
0293-361-53-0000	11722 KELSEY CT	RS	1.00	56.14
0293-361-54-0000	11732 KELSEY CT	RS	1.00	56.14
0293-361-55-0000	11742 KELSEY CT	RS	1.00	56.14
0293-361-56-0000	11752 KELSEY CT	RS	1.00	56.14
0293-361-57-0000	11762 KELSEY CT	RS	1.00	56.14
0293-361-58-0000	11772 KELSEY CT	RS	1.00	56.14
0293-361-59-0000	11782 KELSEY CT	RS	1.00	56.14
0293-361-60-0000	11792 KELSEY CT	RS	1.00	56.14
0293-361-61-0000	11795 KELSEY CT	RS	1.00	56.14
0293-361-62-0000	11785 KELSEY CT	RS	1.00	56.14
0293-361-63-0000	11775 KELSEY CT	RS	1.00	56.14
0293-361-64-0000	11765 KELSEY CT	RS	1.00	56.14
0293-361-65-0000	11755 KELSEY CT	RS	1.00	56.14
0293-361-66-0000	11745 KELSEY CT	RS	1.00	56.14
0293-361-67-0000	11735 KELSEY CT	RS	1.00	56.14
0293-361-68-0000	11725 KELSEY CT	RS	1.00	56.14
0293-361-69-0000	11715 KELSEY CT	RS	1.00	56.14
0293-371-01-0000	11598 CALDY AVE	RS	1.00	56.14
0293-371-02-0000	11586 CALDY AVE	RS	1.00	56.14
0293-371-03-0000	11576 CALDY AVE	RS	1.00	56.14
0293-371-04-0000	11566 CALDY AVE	RS	1.00	56.14
0293-371-05-0000	11556 CALDY AVE	RS	1.00	56.14
0293-371-06-0000	11546 CALDY AVE	RS	1.00	56.14
0293-371-07-0000	11534 CALDY AVE	RS	1.00	56.14
0293-371-08-0000	11524 CALDY AVE	RS	1.00	56.14
0293-371-09-0000	11435 LAUREL AVE	RS	1.00	56.14
0293-371-10-0000	11445 LAUREL AVE	RS	1.00	56.14
0293-371-11-0000	11455 LAUREL AVE	RS	1.00	56.14
0293-371-12-0000	11467 LAUREL AVE	RS	1.00	56.14
0293-371-13-0000	11477 LAUREL AVE	RS	1.00	56.14
0293-371-14-0000	11489 LAUREL AVE	RS	1.00	56.14
0293-371-15-0000	11499 LAUREL AVE	RS	1.00	56.14
0293-371-16-0000	11509 LAUREL AVE	RS	1.00	56.14
0293-371-17-0000	11519 LAUREL AVE	RS	1.00	56.14

City of Loma Linda
Street Light Benefit Assessment District No. 1
Appendix B - Fiscal Year 2014/2015
Assessment Roll (Sorted by APN)

APN	SITUS ADDRESS	LAND USE CODE	EBU	CHARGE
0293-371-18-0000	11529 LAUREL AVE	RS	1.00	56.14
0293-371-19-0000	11539 LAUREL AVE	RS	1.00	56.14
0293-371-20-0000	11549 LAUREL AVE	RS	1.00	56.14
0293-371-21-0000	11559 LAUREL AVE	RS	1.00	56.14
0293-371-22-0000	11558 LAUREL AVE	RS	1.00	56.14
0293-371-23-0000	11548 LAUREL AVE	RS	1.00	56.14
0293-371-24-0000	11536 LAUREL AVE	RS	1.00	56.14
0293-371-25-0000	11526 LAUREL AVE	RS	1.00	56.14
0293-371-26-0000	11516 LAUREL AVE	RS	1.00	56.14
0293-371-27-0000	11506 LAUREL AVE	RS	1.00	56.14
0293-371-28-0000	11496 LAUREL AVE	RS	1.00	56.14
0293-371-29-0000	11486 LAUREL AVE	RS	1.00	56.14
0293-371-30-0000	11474 LAUREL AVE	RS	1.00	56.14
0293-371-31-0000	11541 CALDY AVE	RS	1.00	56.14
0293-371-32-0000	11551 CALDY AVE	RS	1.00	56.14
0293-371-33-0000	11561 CALDY AVE	RS	1.00	56.14
0293-371-34-0000	11571 CALDY AVE	RS	1.00	56.14
0293-371-35-0000	26450 ROBIN CT	RS	1.00	56.14
0293-371-36-0000	26485 ROBIN CT	RS	1.00	56.14
0293-371-37-0000	26475 ROBIN CT	RS	1.00	56.14
0293-371-38-0000	26465 ROBIN CT	RS	1.00	56.14
0293-371-39-0000	26455 ROBIN CT	RS	1.00	56.14
0293-371-40-0000	26445 ROBIN CT	RS	1.00	56.14
0293-371-41-0000	26435 ROBIN CT	RS	1.00	56.14
0293-381-01-0000	11569 LAUREL AVE	RS	1.00	56.14
0293-381-02-0000	11581 LAUREL AVE	RS	1.00	56.14
0293-381-03-0000	11591 LAUREL AVE	RS	1.00	56.14
0293-381-04-0000	11601 LAUREL AVE	RS	1.00	56.14
0293-381-05-0000	11611 LAUREL AVE	RS	1.00	56.14
0293-381-06-0000	11623 LAUREL AVE	RS	1.00	56.14
0293-381-07-0000	11633 LAUREL AVE	RS	1.00	56.14
0293-381-08-0000	11645 LAUREL AVE	RS	1.00	56.14
0293-381-09-0000	11655 LAUREL AVE	RS	1.00	56.14
0293-381-10-0000	11658 LAUREL AVE	RS	1.00	56.14
0293-381-11-0000	26555 CORNELL ST	RS	1.00	56.14
0293-381-12-0000	26543 CORNELL ST	RS	1.00	56.14
0293-381-13-0000	26531 CORNELL ST	RS	1.00	56.14
0293-381-14-0000	26526 CORNELL ST	RS	1.00	56.14
0293-381-15-0000	26511 CORNELL ST	RS	1.00	56.14
0293-381-16-0000	26510 CORNELL ST	RS	1.00	56.14
0293-381-17-0000	26522 CORNELL ST	RS	1.00	56.14
0293-381-18-0000	26534 CORNELL ST	RS	1.00	56.14
0293-381-19-0000	26546 CORNELL ST	RS	1.00	56.14
0293-381-20-0000	26560 CORNELL ST	RS	1.00	56.14
0293-381-21-0000	26545 MAPLE AVE	RS	1.00	56.14
0293-381-22-0000	26533 MAPLE AVE	RS	1.00	56.14
0293-381-23-0000	26521 MAPLE AVE	RS	1.00	56.14
0293-381-24-0000	26511 MAPLE AVE	RS	1.00	56.14
0293-381-25-0000	26514 MAPLE AVE	RS	1.00	56.14
0293-381-26-0000	11580 LAUREL AVE	RS	1.00	56.14
0293-381-27-0000	11568 LAUREL AVE	RS	1.00	56.14
0293-381-28-0000	11690 CALDY AVE	RS	1.00	56.14
0293-381-29-0000	11678 CALDY AVE	RS	1.00	56.14
0293-381-30-0000	11668 CALDY AVE	RS	1.00	56.14
0293-381-31-0000	11658 CALDY AVE	RS	1.00	56.14
0293-381-32-0000	11648 CALDY AVE	RS	1.00	56.14
0293-381-33-0000	11638 CALDY AVE	RS	1.00	56.14
0293-381-34-0000	11628 CALDY AVE	RS	1.00	56.14
0293-381-35-0000	11618 CALDY AVE	RS	1.00	56.14
0293-381-36-0000	11608 CALDY AVE	RS	1.00	56.14
0293-381-37-0000	26438 MAPLE AVE	RS	1.00	56.14
0293-381-38-0000	26450 MAPLE AVE	RS	1.00	56.14
0293-381-39-0000	26460 MAPLE AVE	RS	1.00	56.14
0293-381-40-0000	26470 MAPLE AVE	RS	1.00	56.14
0293-381-41-0000	26480 MAPLE AVE	RS	1.00	56.14
0293-381-42-0000	26490 MAPLE AVE	RS	1.00	56.14
0293-381-43-0000	26500 MAPLE AVE	RS	1.00	56.14
0293-381-44-0000	26501 MAPLE AVE	RS	1.00	56.14
0293-381-45-0000	26491 MAPLE AVE	RS	1.00	56.14
0293-381-46-0000	26481 MAPLE AVE	RS	1.00	56.14
0293-381-47-0000	26471 MAPLE AVE	RS	1.00	56.14
0293-381-48-0000	26461 MAPLE AVE	RS	1.00	56.14
0293-381-49-0000	26451 MAPLE AVE	RS	1.00	56.14
0293-381-50-0000	26439 MAPLE AVE	RS	1.00	56.14
0293-381-51-0000	26438 CORNELL ST	RS	1.00	56.14
0293-381-52-0000	26450 CORNELL ST	RS	1.00	56.14
0293-381-53-0000	26460 CORNELL ST	RS	1.00	56.14
0293-381-54-0000	26470 CORNELL ST	RS	1.00	56.14
0293-381-55-0000	26480 CORNELL ST	RS	1.00	56.14

APN	SITUS ADDRESS	LAND USE CODE	EBU	CHARGE
0293-381-56-0000	26490 CORNELL ST	RS	1.00	56.14
0293-381-57-0000	26500 CORNELL ST	RS	1.00	56.14
0293-381-58-0000	26501 CORNELL ST	RS	1.00	56.14
0293-381-59-0000	26491 CORNELL ST	RS	1.00	56.14
0293-381-60-0000	26481 CORNELL ST	RS	1.00	56.14
0293-381-61-0000	26471 CORNELL ST	RS	1.00	56.14
0293-381-62-0000	26461 CORNELL ST	RS	1.00	56.14
0293-381-63-0000	26451 CORNELL ST	RS	1.00	56.14
0293-381-64-0000	26439 CORNELL ST	RS	1.00	56.14
0293-391-01-0000	11665 LAUREL AVE	RS	1.00	56.14
0293-391-02-0000	11675 LAUREL AVE	RS	1.00	56.14
0293-391-03-0000	11685 LAUREL AVE	RS	1.00	56.14
0293-391-04-0000	11697 LAUREL AVE	RS	1.00	56.14
0293-391-05-0000	26599 GEORGE ST	RS	1.00	56.14
0293-391-06-0000	26587 GEORGE ST	RS	1.00	56.14
0293-391-07-0000	26575 GEORGE ST	RS	1.00	56.14
0293-391-08-0000	26594 TANAGER CT	RS	1.00	56.14
0293-391-09-0000	26606 TANAGER CT	RS	1.00	56.14
0293-391-10-0000	26618 TANAGER CT	RS	1.00	56.14
0293-391-11-0000	26628 TANAGER CT	RS	1.00	56.14
0293-391-12-0000	26638 TANAGER CT	RS	1.00	56.14
0293-391-17-0000	26613 TANAGER CT	RS	1.00	56.14
0293-391-18-0000	26603 TANAGER CT	RS	1.00	56.14
0293-391-19-0000	26623 TANAGER CT	RS	1.00	56.14
0293-391-20-0000	26610 HUMMINGBIRD CT	RS	1.00	56.14
0293-391-21-0000	26622 HUMMINGBIRD CT	RS	1.00	56.14
0293-391-22-0000	26634 HUMMINGBIRD CT	RS	1.00	56.14
0293-391-23-0000	26644 HUMMINGBIRD CT	RS	1.00	56.14
0293-391-24-0000	26656 HUMMINGBIRD CT	RS	1.00	56.14
0293-391-25-0000	26668 HUMMINGBIRD CT	RS	1.00	56.14
0293-391-26-0000	26679 HUMMINGBIRD CT	RS	1.00	56.14
0293-391-27-0000	26573 TANAGER CT	RS	1.00	56.14
0293-391-28-0000	26561 TANAGER CT	RS	1.00	56.14
0293-391-29-0000	26549 TANAGER CT	RS	1.00	56.14
0293-391-30-0000	26537 TANAGER CT	RS	1.00	56.14
0293-391-31-0000	26525 TANAGER CT	RS	1.00	56.14
0293-391-32-0000	26513 TANAGER CT	RS	1.00	56.14
0293-391-33-0000	26508 TANAGER CT	RS	1.00	56.14
0293-391-34-0000	26520 TANAGER CT	RS	1.00	56.14
0293-391-35-0000	26532 TANAGER CT	RS	1.00	56.14
0293-391-36-0000	26544 TANAGER CT	RS	1.00	56.14
0293-391-37-0000	26556 TANAGER CT	RS	1.00	56.14
0293-391-38-0000	26568 TANAGER CT	RS	1.00	56.14
0293-391-39-0000	26555 POPPY CT	RS	1.00	56.14
0293-391-40-0000	26545 POPPY CT	RS	1.00	56.14
0293-391-41-0000	26535 POPPY CT	RS	1.00	56.14
0293-391-42-0000	26525 POPPY CT	RS	1.00	56.14
0293-391-45-0000	26516 POPPY CT	RS	1.00	56.14
0293-391-46-0000	26526 POPPY CT	RS	1.00	56.14
0293-391-47-0000	26536 POPPY CT	RS	1.00	56.14
0293-391-50-0000	11680 LAUREL AVE	RS	1.00	56.14
0293-391-51-0000	11668 LAUREL AVE	RS	1.00	56.14
0293-391-52-0000	26650 TANAGER CT	RS	1.00	56.14
0293-391-53-0000	26643 TANAGER CT	RS	1.00	56.14
0293-391-54-0000	26633 TANAGER CT	RS	1.00	56.14
0293-391-55-0000	26623 TANAGER CT	RS	1.00	56.14
0293-391-57-0000	26506 POPPY CT	RS	1.00	56.14
0293-391-58-0000	26546 POPPY CT	RS	1.00	56.14
0293-391-60-0000	26556 POPPY CT	RS	1.00	56.14
0293-391-61-0000	26505 POPPY CT	RS	1.00	56.14
0293-401-04-0000	26633 HUMMINGBIRD CT	RS	1.00	56.14
0293-401-05-0000	26621 HUMMINGBIRD CT	RS	1.00	56.14
0293-401-06-0000	26609 HUMMINGBIRD CT	RS	1.00	56.14
0293-401-07-0000	26626 AMHERST CT	RS	1.00	56.14
0293-401-08-0000	26638 AMHERST CT	RS	1.00	56.14
0293-401-09-0000	26650 AMHERST CT	RS	1.00	56.14
0293-401-10-0000	26660 AMHERST CT	RS	1.00	56.14
0293-401-11-0000	26672 AMHERST CT	RS	1.00	56.14
0293-401-12-0000	26684 AMHERST CT	RS	1.00	56.14
0293-401-16-0000	11831 COLUMBIA CT	RS	1.00	56.14
0293-401-17-0000	11841 COLUMBIA CT	RS	1.00	56.14
0293-401-18-0000	11851 COLUNBIA CT	RS	1.00	56.14
0293-401-19-0000	11876 COLUMBIA CT	RS	1.00	56.14
0293-401-22-0000	11838 COLUMBIA CT	RS	1.00	56.14
0293-401-23-0000	11828 COLUMBIA CT	RS	1.00	56.14
0293-401-24-0000	11818 COLUMBIA CT	RS	1.00	56.14
0293-401-25-0000	11839 HOLLIS CT	RS	1.00	56.14
0293-401-26-0000	11851 HOLLIS CT	RS	1.00	56.14
0293-401-27-0000	11863 HOLLIS CT	RS	1.00	56.14

City of Loma Linda
Street Light Benefit Assessment District No. 1
Appendix B - Fiscal Year 2014/2015
Assessment Roll (Sorted by APN)

APN	SITUS ADDRESS	LAND USE CODE	EBU	CHARGE
0293-401-28-0000	11873 HOLLIS CT	RS	1.00	56.14
0293-401-29-0000	11885 HOLLIS CT	RS	1.00	56.14
0293-401-30-0000	11876 HOLLIS CT	RS	1.00	56.14
0293-401-31-0000	11864 HOLLIS CT	RS	1.00	56.14
0293-401-32-0000	11852 HOLLIS CT	RS	1.00	56.14
0293-401-33-0000	11840 HOLLIS CT	RS	1.00	56.14
0293-401-34-0000	26585 AMHERST CT	RS	1.00	56.14
0293-401-35-0000	26573 AMHERST CT	RS	1.00	56.14
0293-401-36-0000	26561 AMHERST CT	RS	1.00	56.14
0293-401-37-0000	26554 AMHERST CT	RS	1.00	56.14
0293-401-38-0000	26566 AMHERST CT	RS	1.00	56.14
0293-401-39-0000	26578 AMHERST CT	RS	1.00	56.14
0293-401-40-0000	26590 AMHERST CT	RS	1.00	56.14
0293-401-41-0000	26602 AMHERST CT	RS	1.00	56.14
0293-401-42-0000	26589 HUMMINGBIRD CT	RS	1.00	56.14
0293-401-43-0000	26577 HUMMINGBIRD CT	RS	1.00	56.14
0293-401-44-0000	26567 HUMMINGBIRD CT	RS	1.00	56.14
0293-401-45-0000	26557 HUMMINGBIRD CT	RS	1.00	56.14
0293-401-46-0000	26547 HUMMINGBIRD CT	RS	1.00	56.14
0293-401-47-0000	26535 HUMMINGBIRD CT	RS	1.00	56.14
0293-401-48-0000	11847 CARDINAL CT	RS	1.00	56.14
0293-401-49-0000	11857 CARDINAL CT	RS	1.00	56.14
0293-401-50-0000	11864 CARDINAL CT	RS	1.00	56.14
0293-401-51-0000	11881 CARDINAL CT	RS	1.00	56.14
0293-401-52-0000	11872 CARDINAL CT	RS	1.00	56.14
0293-401-53-0000	11860 CARDINAL CT	RS	1.00	56.14
0293-401-54-0000	11848 CARDINAL CT	RS	1.00	56.14
0293-401-55-0000	11838 CARDINAL CT	RS	1.00	56.14
0293-401-56-0000	11826 CARDINAL CT	RS	1.00	56.14
0293-401-57-0000	11816 CARDINAL CT	RS	1.00	56.14
0293-401-58-0000	26526 HUMMINGBIRD CT	RS	1.00	56.14
0293-401-59-0000	26838 HUMMINGBIRD CT	RS	1.00	56.14
0293-401-60-0000	26550 HUMMINGBIRD CT	RS	1.00	56.14
0293-401-61-0000	26562 HUMMINGBIRD CT	RS	1.00	56.14
0293-401-62-0000	26574 HUMMINGBIRD CT	RS	1.00	56.14
0293-401-63-0000	26586 HUMMINGBIRD CT	RS	1.00	56.14
0293-401-65-0000	26667 HUMMINGBIRD CT	RS	1.00	56.14
0293-401-66-0000	26655 HUMMINGBIRD CT	RS	1.00	56.14
0293-401-67-0000	26643 HUMMINGBIRD CT	RS	1.00	56.14
0293-401-68-0000	11864 COLUMBIA CT	RS	1.00	56.14
0293-401-69-0000	11850 COLUMBIA CT	RS	1.00	56.14
0293-401-71-0000	11821 COLUMBIA CT	RS	1.00	56.14
0293-401-72-0000	11811 COLUMBIA CT	RS	1.00	56.14
0293-401-73-0000	11801 COLUMBIA CT	RS	1.00	56.14
0293-411-01-0000	11863 COLUMBIA CT	RS	1.00	56.14
0293-411-02-0000	11873 COLUMBIA CT	RS	1.00	56.14
0293-411-03-0000	11885 COLUMBIA CT	RS	1.00	56.14
0293-431-01-0000	26403 ANTONIO CIR	RS	1.00	56.14
0293-431-02-0000	26405 ANTONIO CIR	RS	1.00	56.14
0293-431-03-0000	26411 ANTONIO CIR	RS	1.00	56.14
0293-431-04-0000	11858 SANDRA CT	RS	1.00	56.14
0293-431-05-0000	11870 SANDRA CT	RS	1.00	56.14
0293-431-06-0000	11882 SANDRA CT	RS	1.00	56.14
0293-431-07-0000	11885 SANDRA CT	RS	1.00	56.14
0293-431-08-0000	11873 SANDRA CT	RS	1.00	56.14
0293-431-09-0000	11861 SANDRA CT	RS	1.00	56.14
0293-431-10-0000	26433 ANTONIO CIR	RS	1.00	56.14
0293-431-11-0000	26439 ANTONIO CIR	RS	1.00	56.14
0293-431-12-0000	26445 ANTONIO CIR	RS	1.00	56.14
0293-431-13-0000	26451 ANTONIO CIR	RS	1.00	56.14
0293-431-14-0000	26441 FRANCISCO LN	RS	1.00	56.14
0293-431-15-0000	26453 FRANCISCO LN	RS	1.00	56.14
0293-431-16-0000	26465 FRANCISCO LN	RS	1.00	56.14
0293-431-17-0000	26477 FRANCISCO LN	RS	1.00	56.14
0293-431-18-0000	26489 FRANCISCO LN	RS	1.00	56.14
0293-431-19-0000	26494 FRANCISCO LN	RS	1.00	56.14
0293-431-20-0000	26482 FRANCISCO LN	RS	1.00	56.14
0293-431-21-0000	26470 FRANCISCO LN	RS	1.00	56.14
0293-431-22-0000	26458 FRANCISCO LN	RS	1.00	56.14
0293-431-23-0000	26446 FRANCISCO LN	RS	1.00	56.14
0293-431-24-0000	26465 VERONICA CT	RS	1.00	56.14
0293-431-25-0000	26475 VERONICA CT	RS	1.00	56.14
0293-431-26-0000	26485 VERONICA CT	RS	1.00	56.14
0293-431-27-0000	26495 VERONICA CT	RS	1.00	56.14
0293-431-28-0000	26400 ANTONIO CIR	RS	1.00	56.14
0293-431-29-0000	26406 ANTONIO CIR	RS	1.00	56.14
0293-431-30-0000	26412 ANTONIO CIR	RS	1.00	56.14
0293-431-31-0000	26418 ANTONIO CIR	RS	1.00	56.14
0293-431-32-0000	26424 ANTONIO CIR	RS	1.00	56.14

APN	SITUS ADDRESS	LAND USE CODE	EBU	CHARGE
0293-431-33-0000	26430 ANTONIO CIR	RS	1.00	56.14
0293-431-34-0000	26436 ANTONIO CIR	RS	1.00	56.14
0293-431-35-0000	26442 ANTONIO CIR	RS	1.00	56.14
0293-431-36-0000	26448 ANTONIO CIR	RS	1.00	56.14
0293-431-37-0000	26454 ANTONIO CIR	RS	1.00	56.14
0293-431-38-0000	26405 FRANCISCO LN	RS	1.00	56.14
0293-431-39-0000	26389 FRANCISCO LN	RS	1.00	56.14
0293-431-40-0000	26379 FRANCISCO LN	RS	1.00	56.14
0293-431-41-0000	26369 FRANCISCO LN	RS	1.00	56.14
0293-431-42-0000	26359 FRANCISCO LN	RS	1.00	56.14
0293-431-43-0000	26354 FRANCISCO LN	RS	1.00	56.14
0293-431-44-0000	26364 FRANCISCO LN	RS	1.00	56.14
0293-431-45-0000	26374 FRANCISCO LN	RS	1.00	56.14
0293-431-46-0000	26384 FRANCISCO LN	RS	1.00	56.14
0293-431-47-0000	26394 FRANCISCO LN	RS	1.00	56.14
0293-431-48-0000	26404 FRANCISCO LN	RS	1.00	56.14
0293-431-49-0000	26416 FRANCISCO LN	RS	1.00	56.14
0293-431-50-0000	26464 ANTONIO CIR	RS	1.00	56.14
0293-431-51-0000	26470 ANTONIO CIR	RS	1.00	56.14
0293-441-01-0000	26490 VERONICA CT	RS	1.00	56.14
0293-441-02-0000	26480 VERONICA CT	RS	1.00	56.14
0293-441-03-0000	26470 VERONICA CT	RS	1.00	56.14
0293-441-04-0000	11767 MANUEL AVE	RS	1.00	56.14
0293-441-05-0000	11757 MANUEL AVE	RS	1.00	56.14
0293-441-06-0000	11747 MANUEL AVE	RS	1.00	56.14
0293-441-07-0000	11737 MANUEL AVE	RS	1.00	56.14
0293-441-08-0000	11727 MANUEL AVE	RS	1.00	56.14
0293-441-09-0000	11717 MANUEL AVE	RS	1.00	56.14
0293-441-10-0000	11718 MANUEL AVE	RS	1.00	56.14
0293-441-11-0000	11734 MANUEL AVE	RS	1.00	56.14
0293-441-12-0000	11750 MANUEL AVE	RS	1.00	56.14
0293-441-13-0000	26394 ANTONIO CIR	RS	1.00	56.14
0293-441-14-0000	26388 ANTONIO CIR	RS	1.00	56.14
0293-441-15-0000	26382 ANTONIO CIR	RS	1.00	56.14
0293-441-16-0000	26378 ANTONIO CIR	RS	1.00	56.14
0293-441-17-0000	26372 ANTONIO CIR	RS	1.00	56.14
0293-441-18-0000	26366 ANTONIO CIR	RS	1.00	56.14
0293-441-19-0000	26360 ANTONIO CIR	RS	1.00	56.14
0293-441-20-0000	26356 ANTONIO CIR	RS	1.00	56.14
0293-441-21-0000	26350 ANTONIO CIR	RS	1.00	56.14
0293-441-22-0000	26344 ANTONIO CIR	RS	1.00	56.14
0293-441-23-0000	26332 MARGARITA LN	RS	1.00	56.14
0293-441-24-0000	26322 MARGARITA LN	RS	1.00	56.14
0293-441-25-0000	26312 MARGARITA LN	RS	1.00	56.14
0293-441-26-0000	26302 MARGARITA LN	RS	1.00	56.14
0293-441-27-0000	26301 MARGARITA LN	RS	1.00	56.14
0293-441-28-0000	26311 MARGARITA LN	RS	1.00	56.14
0293-441-29-0000	26321 MARGARITA LN	RS	1.00	56.14
0293-441-30-0000	26331 MARGARITA LN	RS	1.00	56.14
0293-441-31-0000	26328 ANTONIO CIR	RS	1.00	56.14
0293-441-32-0000	26320 ANTONIO CIR	RS	1.00	56.14
0293-441-33-0000	26312 ANTONIO CIR	RS	1.00	56.14
0293-441-34-0000	26306 ANTONIO CIR	RS	1.00	56.14
0293-441-35-0000	26329 ANTONIO CIR	RS	1.00	56.14
0293-441-36-0000	26319 ANTONIO CIR	RS	1.00	56.14
0293-441-37-0000	26311 ANTONIO CIR	RS	1.00	56.14
0293-441-38-0000	26305 ANTONIO CIR	RS	1.00	56.14
0293-441-39-0000	26476 ANTONIO CIR	RS	1.00	56.14
0293-441-40-0000	26482 ANTONIO CIR	RS	1.00	56.14
0293-441-41-0000	26488 ANTONIO CIR	RS	1.00	56.14
0293-441-42-0000	26494 ANTONIO CIR	RS	1.00	56.14
0293-441-43-0000	26500 ANTONIO CIR	RS	1.00	56.14
0293-441-44-0000	26399 ANTONIO CIR	RS	1.00	56.14
0293-441-45-0000	26393 ANTONIO CIR	RS	1.00	56.14
0293-441-46-0000	26385 ANTONIO CIR	RS	1.00	56.14
0293-441-47-0000	26377 ANTONIO CIR	RS	1.00	56.14
0293-441-48-0000	26371 ANTONIO CIR	RS	1.00	56.14
0293-441-49-0000	26365 ANTONIO CIR	RS	1.00	56.14
0293-441-50-0000	26359 ANTONIO CIR	RS	1.00	56.14
0293-441-51-0000	26349 ANTONIO CIR	RS	1.00	56.14
0293-441-52-0000	26341 ANTONIO CIR	RS	1.00	56.14
0293-441-53-0000	26374 MARGARITA LN	RS	1.00	56.14
0293-441-54-0000	26388 MARGARITA LN	RS	1.00	56.14
0293-441-55-0000	26400 MARGARITA LN	RS	1.00	56.14
0293-441-56-0000	26410 MARGARITA LN	RS	1.00	56.14
0293-441-57-0000	26420 MARGARITA LN	RS	1.00	56.14
0293-441-58-0000	26430 MARGARITA LN	RS	1.00	56.14
0293-441-59-0000	26433 MARGARITA LN	RS	1.00	56.14
0293-441-60-0000	26423 MARGARITA LN	RS	1.00	56.14

City of Loma Linda
Street Light Benefit Assessment District No. 1
Appendix B - Fiscal Year 2014/2015
Assessment Roll (Sorted by APN)

APN	SITUS ADDRESS	LAND USE CODE	EBU	CHARGE
0293-441-61-0000	26413 MARGARITA LN	RS	1.00	56.14
0293-441-62-0000	26403 MARGARITA LN	RS	1.00	56.14
0293-441-63-0000	26393 MARGARITA LN	RS	1.00	56.14
0293-441-64-0000	26383 MARGARITA LN	RS	1.00	56.14
0293-441-65-0000	26373 MARGARITA LN	RS	1.00	56.14
0293-441-66-0000	26363 MARGARITA LN	RS	1.00	56.14
0293-451-01-0000	11445 WHITTIER AVE	RS	1.00	56.14
0293-451-02-0000	11457 WHITTIER AVE	RS	1.00	56.14
0293-451-03-0000	11465 WHITTIER AVE	RS	1.00	56.14
0293-451-04-0000	11473 WHITTIER AVE	RS	1.00	56.14
0293-451-05-0000	11479 WHITTIER AVE	RS	1.00	56.14
0293-451-06-0000	11487 WHITTIER AVE	RS	1.00	56.14
0293-451-07-0000	11495 WHITTIER AVE	RS	1.00	56.14
0293-451-08-0000	11494 GOWER ST	RS	1.00	56.14
0293-451-09-0000	11488 GOWER ST	RS	1.00	56.14
0293-451-10-0000	11480 GOWER ST	RS	1.00	56.14
0293-451-11-0000	11472 GOWER ST	RS	1.00	56.14
0293-451-12-0000	11466 GOWER ST	RS	1.00	56.14
0293-451-13-0000	26324 SAINT DAVID ST	RS	1.00	56.14
0293-451-14-0000	26332 SAINT DAVID ST	RS	1.00	56.14
0293-451-15-0000	26338 SAINT DAVID ST	RS	1.00	56.14
0293-451-16-0000	26346 SAINT DAVID ST	RS	1.00	56.14
0293-451-17-0000	26352 SAINT DAVID ST	RS	1.00	56.14
0293-451-18-0000	26358 SAINT DAVID ST	RS	1.00	56.14
0293-451-19-0000	26366 SAINT DAVID ST	RS	1.00	56.14
0293-451-20-0000	26372 SAINT DAVID ST	RS	1.00	56.14
0293-451-21-0000	26380 SAINT DAVID ST	RS	1.00	56.14
0293-451-22-0000	26386 SAINT DAVID ST	RS	1.00	56.14
0293-451-23-0000	26392 SAINT DAVID ST	RS	1.00	56.14
0293-451-24-0000	26400 SAINT DAVID ST	RS	1.00	56.14
0293-451-25-0000	26408 SAINT DAVID ST	RS	1.00	56.14
0293-451-26-0000	26390 LAWTON ST	RS	1.00	56.14
0293-451-27-0000	26384 LAWTON ST	RS	1.00	56.14
0293-451-28-0000	26376 LAWTON ST	RS	1.00	56.14
0293-451-29-0000	26368 LAWTON ST	RS	1.00	56.14
0293-451-30-0000	26362 LAWTON ST	RS	1.00	56.14
0293-451-31-0000	26354 LAWTON ST	RS	1.00	56.14
0293-451-32-0000	26346 LAWTON ST	RS	1.00	56.14
0293-451-33-0000	26347 SAINT DAVID ST	RS	1.00	56.14
0293-451-34-0000	26355 SAINT DAVID ST	RS	1.00	56.14

Summary Fields	Value
APN total count:	5571
CHARGE total sum:	$342,849.77

APPENDIX C – RESOLUTIONS

RESOLUTION NO.

A RESOLUTION OF THE CITY COUNCIL OF THE CITY OF LOMA LINDA, COUNTY OF SAN BERNARDINO, STATE OF CALIFORNIA, INITIATING PROCEEDINGS AND ORDERING THE PREPARATION OF AN ENGINEER'S REPORT FOR STREET LIGHT BENEFIT ASSESSMENT DISTRICT NO. 1 FOR FISCAL YEAR 2014/2015

The City Council of the City of Loma Linda ("City"), pursuant to the provisions of the Landscaping and Lighting Act of 1972, being division 15 of the Streets and Highways Code of the State of California ("Act"), desires to initiate proceedings for Loma Linda Street Light Benefit Assessment District No. 1 (the "District") and for the levy and collection of assessments within the proposed District for the fiscal year 2014/2015, for the purposes provided therefore in the Act; and

The public interest and convenience require the City to initiate proceedings for the levy of assessments within the District for the fiscal year 2014/2015, for the purposes provided thereof in the Act; and

Section 22622 of the Act requires the City to adopt a resolution generally describing any proposed new improvements or any substantial changes in the existing improvements and ordering the Engineer to prepare and file a report in accordance with Article 4 of the Act.

WHEREAS, by adoption of Resolution No. 785, the City Council of the City of Loma Linda determined that the public interest, convenience and necessity required the installation, construction, and operation of street lighting and appurtenant facilities set forth in Section 22525 of the Streets and Highways Code, State of California, and the maintenance thereof within the incorporated boundaries of the City of Loma Linda as shown on the attached map; and

WHEREAS, Willdan Financial Services, 27368 Via Industria, Suite 110, Temecula California, 92590, was appointed "Engineer of Work" with all provisions of Division 15 applicable to the Engineer applied to said "Engineer of Work"; and

WHEREAS, Section 22622 of the Streets and Highways Code, State of California, requires that an Engineer's Report be prepared and filed annually, outlining the assessments to be levied against the properties within the assessment district; and

WHEREAS, Proposition 218, right to Vote on Taxes Act, was approved by the voters on November 5, 1996, added Articles XIIIC and XIIID to the California Constitution which requires among other things, that beginning July 1, 1997, all existing assessments must be approved by at least 50 percent of the ballots cast by record owners subject to the assessment; and

WHEREAS, Proposition 218 exempts assessments which are used to operate and maintain streets, provided the assessments are not increased; and

WHEREAS, street lights and traffic signals are installed, maintained and operated for street purposes; and

WHEREAS, the street light assessments for fiscal year 2014/2015 are not increased over those imposed for fiscal year 2013/2014;

NOW, THEREFORE, BE IT RESOLVED by the City Council of the City of Loma Linda that:

1. The Engineer of Work is ordered to prepare the report for fiscal year 2014/2015 in accordance with Article 4, Division 15, of the Streets and Highways code, "The Landscaping and Lighting Act of 1972" of the State of California.

2. The assessments for fiscal year 2014/2015 are exempt from Proposition 218, based on the provision of Proposition 218.

APPROVED, ADOPTED AND SIGNED this 28th day of May 2013 by the following vote:

Ayes:
Noes:
Abstain:
Absent:

_____
Rhodes Rigsby, Mayor

ATTEST:

_____
Pamela Byrnes-O'Camb, City Clerk

RESOLUTION NO.

A RESOLUTION OF THE CITY COUNCIL OF THE CITY OF LOMA LINDA, COUNTY OF SAN BERNARDINO, STATE OF CALIFORNIA, PRELIMINARILY APPROVING ENGINEER'S REPORT FOR FISCAL YEAR 2014/2015 FOR STREET LIGHT BENEFIT ASSESSMENT DISTRICT NO. 1

The City Council of the City of Loma Linda ("City"), pursuant to the provisions of the Landscaping and Lighting Act of 1972, being division 15 of the Streets and Highways Code of the State of California ("Act"), has ordered the preparation of an Engineer's Report and has filed said Report titled "Loma Linda Street Light Benefit Assessment District No. 1" ("District") and has initiated proceedings for the levy and collection of assessments within the proposed District for the fiscal year 2014/2015, for the purposes provided therefore in the Act; and

WHEREAS, on the 13th day of May 2014, said City Council did adopt its Resolution No. _____ directing the Engineer of Work to make and file with the City Clerk of said City a report in writing as required by the Landscaping and Lighting Act of 1972 for fiscal year 2014/2015; and

WHEREAS, said Engineer of Work has made and filed with the City Clerk of said City a report in writing as called for in said Resolution and under and pursuant to said Act, which report has been presented to this Council for consideration; and

WHEREAS, said Council has duly considered said report and each and every part thereof, and finds that each and every part of said report is sufficient, and that said report, nor any part thereof, requires or should be modified in any respect; and

NOW, THEREFORE, BE IT RESOLVED by the City Council of the City of Loma Linda that:

1. The Engineer's Estimate of the itemized costs and expenses of said work and of the incidental expenses in connection therewith, contained in said report be, and each of them is hereby preliminarily approved.

2. The diagrams showing the District referred to and described in said report, the boundaries of the subdivision of land within said Assessment District as the same existed at the time of passage of said Resolution, is hereby preliminarily approved.

3. The proposed assessment upon the subdivision of land in said District is in proportion to the estimated benefit to be received by said subdivisions, respectively, from said work and of the incidental expenses thereof, as contained in said report is hereby preliminarily approved.

4. Said report shall stand as the Engineer's Report for the purposes of all subsequent proceedings, and pursuant to the proposed District.

PASSED, APPROVED AND ADOPTED this 13th day of May 2014 by the following vote:

Ayes:
Noes:
Abstain:
Absent:

Rhodes Rigsby, Mayor

ATTEST:

Pamela Byrnes-O'Camb, City Clerk

RESOLUTION NO.

A RESOLUTION OF THE CITY COUNCIL OF THE CITY OF LOMA LINDA, COUNTY OF SAN BERNARDINO, CALIFORNIA DECLARING ITS INTENTION TO LEVY AND COLLECT ASSESSMENTS FOR FISCAL YEAR 2014/2015 IN STREET LIGHT BENEFIT ASSESSMENT DISTRICT NO. 1, AN ASSESSMENT DISTRICT; DECLARING THE WORK TO BE OF MORE SPECIAL THAN GENERAL PUBLIC BENEFIT; SPECIFYING THE EXTERIOR BOUNDARIES OF THE AREAS WITHIN STREET LIGHT BENEFIT ASSESSMENT DISTRICT NO. 1 AND TO BE ASSESSED THE COST AND EXPENSE THEREOF; DESIGNATING SAID DISTRICT AS STREET LIGHT BENEFIT ASSESSMENT DISTRICT NO. 1, DETERMINING THAT THESE PROCEEDINGS SHALL BE TAKEN PURSUANT TO THE LANDSCAPING AND LIGHTING ACT OF 1972; AND OFFERING A TIME AND PLACE FOR HEARING OBJECTIONS THERETO

The City Council of the City of Loma Linda ("City"), pursuant to the provisions of The Landscaping and Lighting Act of 1972, being Division 15 of the Streets and Highways Code of the State of California, declares its intention and does resolve as follows:

WHEREAS, that the public interest and convenience requires and it is the intention of the City Council of the City of Loma Linda, California, to order the following work be done:

1. Maintenance, operation and servicing of street lighting and traffic signals as authorized by Section 22525 of the Streets and Highways Code.

2. Any and all work and materials appurtenant thereto or which are necessary or convenient for the maintenance and servicing thereof; and

WHEREAS, the foregoing described work is to be located within roadway right-of-way and public utility easements within the incorporated boundaries of the City of Loma Linda more particularly described on a map which is on file in the City Clerk's Office entitled "Assessment Diagram Street Light Benefit Assessment District No. 1"; and

WHEREAS, that the contemplated work, in the opinion of said City Council, is of more special than general public benefit, and the said City Council hereby makes the expense of the said work chargeable upon a district, which said district is described as follows: All that certain territory of the City of Loma Linda included within the exterior boundary line shown upon that certain map entitled "Assessment Diagram Street Light Benefit Assessment District No. 1," indicating by said boundary line the extent of the territory included within the proposed assessment district and which map is on file in the Office of the City Clerk of said City; and

WHEREAS, reference is hereby made to said map for further, full and more particular description of said assessment district, and the said map so on file shall govern for all details as to the extent of said assessment district; and

WHEREAS, the City Council of said City by Resolution No. _____ has preliminarily approved the report of the Engineer of Work, which said report indicates the amount of the proposed assessment, the district boundary, detailed description of improvements, and the method of assessment. The report titled "Engineer's Annual Levy

Report For Street Light Benefit Assessment District No. 1 fiscal year 2014/2015" is on file in the Office of the City Clerk of said City, and was prepared for fiscal year 2014/2015 in accordance with the Landscaping and Lighting Act of 1972. Reference to said report is hereby made for all particulars for the amount and extent of the assessments and for the extent of the work; and

WHEREAS, the assessment shall be collected at the time and in the same manner as County taxes are collected. The Engineer of Work shall file a report annually with the City Council of said City and said Council will annually conduct a hearing upon said report, at which time assessments for the next fiscal year will be determined; and

WHEREAS, all the work herein proposed shall be done and carried through in pursuance of an act of the legislature of the State of California designated the Landscaping and Lighting Act of 1972, being Division 15 of the Streets and Highways Code of the State of California; and

WHEREAS, that by reference to Section 22595 of said Streets and Highways Code all railroad, gas, water or electric utility or electric line right-of-way included within said Street Lighting Benefit Assessment District No. 1 which will receive benefit will be assessed for said benefit; and

WHEREAS, although Section 4 of Article XIIIC, of the California Constitution has a procedure of assessing parcels owned or used by any public agency, the State of California or the United States, Section 5(a) of said Article XIIIC exempts any assessment to finance maintenance and operating expenses for streets, or street lights as an integral part of a street, therefore, the assessment of public parcels is exempt; and

WHEREAS, published notice shall be made pursuant to Section 6061 of the Government Code. The publication of notice of hearing shall be completed at least 10 days prior to the date of hearing; and

NOW THEREFORE, BE IT RESOLVED by the City Council of the City of Loma Linda that:

1. Notice is hereby given that on the 10th day of June 2014 at the hour of 7:00 p.m., or as soon thereafter as possible, in the City Council Chamber at 25541 Barton Road, in the City of Loma Linda, any and all persons having any objections to the work or extent of the assessment district, may appear and show cause why said work should not be done or carried out in accordance with this Resolution of Intention. The City Council will consider all oral and written protests; and

2. The City Clerk shall certify to the adoption of this Resolution.

PASSED, APPROVED AND ADOPTED this 13th day of May 2014 by the following vote:

Ayes:
Noes:
Abstain:
Absent:

_____
Rhodes Rigsby, Mayor

ATTEST:

_____
Pamela Byrnes-O'Camb, City Clerk

City of Loma Linda Official Report

Rhodes Rigsby, Mayor
Ovidiu Popescu, Mayor pro tempore
Ronald Dailey, Councilman
Phillip Dupper, Councilman
John Lenart, Councilman

Approved/Continued/Denied By City Council Date _____

COUNCIL AGENDA: May 13, 2014

TO: City Council

FROM: T. Jarb Thaipejr, City Manager/Public Works Director T.J.T.

SUBJECT: Approve Project Baseline Agreement for I-10 Tippecanoe Interchange Improvement Phase II Between City of Loma Linda, City of San Bernardino, Inland Valley Development Agency, San Bernardino Associated Governments, California Transportation Commission and California Department of Transportation.

RECOMMENDATION

It is recommended that the City Council approve the subject agreement and authorize the Mayor or City Manager to sign the agreement.

BACKGROUND

The City, in August 2010, entered into a similar agreement to fund the Interstate 10-Anderson Street-Tippecanoe Avenue Interchange Project Phase I. Phase I is complete and Phase II is set to begin. On February 11, 2014, City Council reviewed and approved this agreement. Subsequently, the agreement was altered due to an unexpected funding infusion. This does not affect the funding required of the City. The existing agreement expires June 28, 2014.

ANALYSIS

The four-party cooperative agreement for I-10 Tippecanoe Interchange funding and responsibilities, Contract No. R10200, expires on June 28, 2014. Attached is an amendment to the original agreement extending the term of the agreement and updating the cost and funding.

Overall the cost has increase from $70,508,000 to $71,074,279 but because of the addition of buy-down funds the cost increase will not increase the total contribution of the parties. In the original agreement one of the funding sources, $2.5 million of Interregional Improvement Program (IIP), was incorrectly applied as SANBAG's Public Share which according to SANBAG Measure I Strategic Plan Policy should have been applied as "buy-down" funds. In addition, Caltrans has allocated an addition $0.5 million of IIP to the project and another

$773,081 of federal earmark funds has been reflected. This results in an overall reduction of your individual Developer Share contributions. Lastly, the Public Share funding sources have been updated.

The City has earmarked project development regional transportation fees to fund this project. Any proposed budget adjustments or change orders will be subject to review and approval by all parties. The current known costs are shown in Table 1.

FINANICIAL IMPACT

Funding is from accumulated regional transportation development fees. The cost update indicates no change to the City share. The City's participation will be contingent upon the other entities participation and contribution.

I:\Public Works Admin\Staff Reports\Agreement I-10 Tippycanoe Anderson Interchange - Phase 2 Extension.doc

AMENDMENT NO. 1 TO

CONTRACT NO. R10200

BY AND BETWEEN

THE SAN BERNARDINO COUNTY TRANSPORTATION AUTHORITY

AND

THE CITY OF LOMA LINDA

AND

THE CITY OF SAN BERNARDINO

AND

INLAND VALLEY DEVELOPMENT AGENCY

FOR

RIGHT-OF-WAY AND CONSTRUCTION PHASES FOR THE INTERSTATE 10 TIPPECANOE AVENUE INTERCHANGE

This AMENDMENT No. 1 to Contract No. R10200 is effective on the Effective Date as defined herein, by and between the San Bernardino Associated Governments acting as the San Bernardino County Transportation Authority ("AUTHORITY"), the City of Loma Linda ("CITY OF LOMA LINDA"), the City of San Bernardino ("CITY OF SAN BERNARDINO"), and the Inland Valley Development Agency ("IVDA") individually referred to as PARTY and collectively known as PARTIES.

RECITALS:

WHEREAS, AUTHORITY, CITY OF LOMA LINDA, CITY OF SAN BERNARDINO and IVDA entered into Contract No. R10200 ("Agreement") on August 25, 2010, to set forth responsibilities and obligations of each phase as they pertain to participation and funding of the Right-of-Way Work, including property acquisition, and Construction Work, including a four year plant establishment period as required by Caltrans, for the Interstate 10 ("I-10") Tippecanoe Avenue Interchange Project, located in the San Bernardino and Loma Linda area (hereinafter referred to as "PROJECT"); and

WHEREAS, the Right-of-Way Phase is now estimated at $34,175,194; and

WHEREAS, the Phase 1 Construction is now estimated at $17,653,270 and the Phase 2 Construction is now estimated at $19,245,815 and jointly the total cost of construction for Phase 1 and Phase 2 is estimated at $36,899,085; and

WHEREAS, the final total buy down contribution is $37,457,081 consisting of $26,197,979 in federal earmark funds from various sources, $3,000,000 of Interregional Improvement Program

funds allocated by Caltrans, and $8,259,102 in State Proposition 1B Trade Corridor Funds in accordance with the SANBAG Board approved action on March 5, 2014, resulting in a remaining balance of $33,617,198 to be funded by the PARTIES; and

WHEREAS, the total project cost has increased from $70,508,000 to $71,074,279 but because of the addition of buy down funds to the project the total project cost increase will not increase the total contribution of the PARTIES agreed to in the original Contract No. R10200; and

WHEREAS, the PARTIES agree to amend Contract No. R10200 to allow flexibility to move allocated funds between phases as more precise cost information becomes available so long as the individual contribution amounts do not exceed the total amount approved by each PARTY.

NOW, THEREFORE, in consideration of the terms and conditions set forth herein, the PARTIES agree as follows:

1. The AGREEMENT is amended in the following particulars:

   a. Amend Paragraph 1 of Section I (AUTHORITY AGREES) to add the following:

      "The actual cost of a specific phase may ultimately vary from the estimates provided in Table 1; however, under no circumstances is the total combined AUTHORITY contribution (Total Public Share) to exceed $21,985,648."

   b. Amend Paragraph 1 of Section II (CITY OF LOMA LINDA AGREES) to add the following:

      "The actual cost of a specific phase may ultimately vary from the estimates provided in Table 1; however, under no circumstances is the total combined CITY OF LOMA LINDA contribution to exceed $3,877,183."

   c. Amend Paragraph 1 of Section III (CITY OF SAN BERNARDINO AGREES) to add the following:

      "The actual cost of a specific phase may ultimately vary from the estimates provided in Table 1; however, under no circumstances is the total combined CITY OF SAN BERNARDINO contribution to exceed $3,877,183."

   d. Amend Paragraph 1 of Section IV (INLAND VALLEY DEVELOPMENT AGENCY AGREES) to add the following:

      "The actual cost of a specific phase may ultimately vary from the estimates provided in Table 1; however, under no circumstances is the total combined IVDA contribution to exceed $3,877,183."

   e. Remove and replace Paragraph 14 of Section V (MUTUALLY AGREED) with:

"The Agreement shall terminate upon completion of all PROJECT Right-of-Way Work and Construction Work obligations of AUTHORITY, the delivery of the required PROJECT documents to each PARTY, and the payment of all funds to the AUTHORITY by all PARTIES, except that the indemnification provisions shall remain in effect until terminated or modified, in writing, by mutual agreement. Notwithstanding any other provision herein, to the extent consistent with the terms and obligations hereof, any PARTY may terminate this Agreement at any time, with or without cause, by giving thirty (30) calendar days written notice to all the other Parties. In the event of a termination, the Party terminating this Agreement shall be liable for any costs or other obligations it may have incurred under the terms of the Agreement prior to termination."

8. Delete "Table 1" attached to Contract No. R10200 and replace it with "Table 1 – Amendment 1" which is attached to this Amendment No. 1 and by this reference incorporated herein. All references in the Agreement to Table 1 shall mean Table 1 – Amendment 1.

9. The Effective Date of this Amendment No 1 is the date that it is executed by the AUTHORITY.

10. Except as amended by this Amendment No. 1, all other provisions of Contract No. R10200 shall remain in full force and effect.

11. This Amendment No. 1 may be signed in counterparts, each of which shall constitute an original.

12. The Recitals are incorporated into the body of this Amendment No. 1.

----------SIGNATURES ON FOLLOWING PAGE----------

IN WITNESS WHEREOF, the parties have executed this Amendment No. 1 on the day and year below written, but effective as of the day and year first set forth identified herein.

SAN BERNARDINO COUNTY TRANSPORTATION AUTHORITY

By: _____
W. E. Jahn, President

Date: _____

APPROVED AS TO FORM:

By: _____
Eileen Monaghan Teichert
SANBAG General Counsel

Date: _____

CONCURRENCE:

By: _____
Jeffery Hill
Contract Administrator

Date: _____

CITY OF SAN BERNARDINO

By: _____
R. Carey Davis, Mayor

Date: _____

APPROVED AS TO FORM AND PROCEDURE:

By: _____

Date: _____

CITY OF LOMA LINDA

By: _____
Rhodes "Dusty" Rigsby, Mayor

Date: _____

APPROVED AS TO FORM AND PROCEDURE:

By: _____

Date: _____

INLAND VALLEY DEVELOPMENT AGENCY

By: _____
AJ Wilson,
Executive Director

Date: _____

APPROVED AS TO FORM AND PROCEDURE:

By: _____

Date: _____

TABLE 1 – AMENDMENT 1

I-10 TIPPECANOE AVENUE INTERCHANGE FUNDING PLAN

Phase	Total Cost	Total Buy-down Funds	Remaining Balance	Total Developer Share	Total Public Share	Buy-down Funds			Developer Share 34.6%			Public Share[1] 65.4%				
						Federal Earmarks	IIP[2]	TCIF (as buy-down)	Loma Linda	San Bernardino	IVDA	Measure I	TEA-21[3]	CMIA	STP	TCIF
Right-of-Way	$ 34,175,194	$20,478,712	$13,696,482	$ 4,738,983	$ 8,957,499	$17,478,712	$ 3,000,000	$ -	$ 2,012,742	$ 2,012,742	$ 2,012,742	$ 2,748,257	$ 4,910,000			
Construction Phase 1	$ 17,653,270	$ -	$17,653,270	$ 6,108,031	$11,545,239	$ -		$ -	$ 1,602,930	$ 1,602,930	$ 1,602,930	$ 184,428		$10,000,000	$ 2,660,053	
Construction Phase 2	$ 19,245,815	$16,978,369	$ 2,267,446	$ 784,536	$ 1,482,910	$ 8,719,268		$ 8,259,102	$ 261,512	$ 261,512	$ 261,512	$ 58,678				$ 1,424,232
Total	$71,074,279	$37,457,081	$33,617,198	$11,631,551	$21,985,648	$26,197,979	$ 3,000,000	$ 8,259,102	$ 3,877,183	$ 3,877,183	$ 3,877,183	$ 2,991,363	$ 4,910,000	$10,000,000	$ 2,660,053	$ 1,424,232
									Total Developer Share		$11,631,550	Total Public Share				$21,985,648

1. AUTHORITY's Public Share can be from eligible sources under control of AUTHORITY and can be changed without necessitating an amendment of this agreement so long as the allocation of funds has been approved by the SANBAG Board.
2. IIP funds in the original funding agreement were incorrectly identified as Public Share funds and should have been identified as Buy-down Funds.
3. TEA-21 Funds originally programmed for Preliminary Engineering phase were swapped with Measure I funds from the right-of-way phase so that the engineering phase did not have to be federalized.
4. Developer Share and Public Share are balanced over all phases of work and not by individual phase.

City of Loma Linda Official Report

Rhodes Rigsby, Mayor
Ovidiu Popescu, Mayor pro tempore
Ronald Dailey, Councilman
Phillip Dupper, Councilman
John Lenart, Councilman

Approved/Continued/Denied By City Council Date _____

COUNCIL AGENDA: May 13, 2014

TO: City Council

FROM: T. Jarb Thaipejr, City Manager/Public Works Director T.J.T.

SUBJECT: Supplemental Appropriations of $106,000 for the Stewart Street Widening project

RECOMMENDATION

It is recommended that City Council approve a Supplemental Appropriation for four contracts for the Stewart Street Widening project totaling $106,000 from Measure I fund balance into Account No. 26-5340-8500 and authorize the expenditure breakdown as follows: 1) $19,000 to Hill International of Ontario for construction management services; 2) $33,000 to Hicks & Hartwick, Inc. of Redlands for construction survey and plan revision services; 3) $45,000 to Ninyo & Moore of Rancho Cucamonga for geotechnical and materials testing services; and 4) $9,000 to ABS Consulting of Irvine for structural engineering services.

BACKGROUND

Stewart Street widening project is more than half way complete with pedestrian bridge, utility relocation and retaining wall construction. However, due to the complexity of this project, there have been a number of unanticipated challenges encountered during construction. The City, Loma Linda University and the contractors involved have worked together to resolve these matters without jeopardizing the safety and welfare of the project and keeping the project construction moving forward.

On February 11, 2014, City Council approved a request to increase the contract amount for Hicks & Hartwick by $25,000; however, the amount was underestimated and has been revised on this request.

ANALYSIS

As a result, additional work has been required from the above-noted contractors managing the construction management, construction survey and plan revision, geotechnical and material testing, and structural engineering services. These contractors have been providing their services on a time and material basis. This appropriation request should support their services through the end of fiscal year.

FINANCIAL IMPACT

Appropriate $106,000 from Measure I Fund balance to expenditure account 26-5340-8500.

I:\Public Works Admin\Staff Reports\Award of Contract\Sup Appr Stewart St Contracts - 05-13-14.doc

CC AGENDA ITEM 11

City of Loma Linda Official Report

Rhodes Rigsby, Mayor
Ovidiu Popescu, Mayor pro tempore
Ronald Dailey, Councilman
Phillip Dupper, Councilman
John Lenart, Councilman

Approved/Continued/Denied
By City Council
Date _____

COUNCIL AGENDA: May 13, 2014

TO: City Council

FROM: T. Jarb Thaipejr, City Manager

BY: Konrad Bolowich, Assistant City Manager

SUBJECT: **Council Bill No. O-2014-07 - Planned Development (PD) and Zone Change (ZC) No. 13-128 – 2nd Reading**

RECOMMENDATION

It is recommended that the City Council:

a. Waive reading of Council Bill #0-2014-01 in its entirety;
b. Direct the Clerk to read by title only;
c. Adopt the proposed ordinance on roll call vote.

BACKGROUND

On April 22, 2014 the City Council approved a planned development/zone change based upon the proposed development plan to construct a three-story, 345,000 gross square foot Veterans Affairs medical clinic on a vacant 36.9 acre parcel, located at 26001 Redlands Boulevard, west of Bryn Mawr Avenue. The project is located within Special Planning Area D and within the East Valley Corridor Specific Plan-Special Development zone.

ATTACHMENTS

1. Council Bill #O-2014-07 (Ordinance – PD/ZC No. 13-128)

ORDINANCE NO. O-2014-07

AN ORDINANCE OF THE CITY COUNCIL OF THE CITY OF LOMA LINDA AMENDING THE OFFICAL ZONING MAP OF THE CITY OF LOMA LINDA FROM EAST VALLEY CORRIDOR SPECIFIC PLAN, SPECIAL DISTRICT (EVC-SD) TO EAST VALLEY CORRIDOR SPECIFIC PLAN, SPECIAL DISTRICT PLANNED DEVELOPMENT (EVC-SD-PD)

Section 1. Adoption of Ordinance. The City Council of the City of Loma Linda, California, does hereby ordain the following:

Section 2. Statement of Intent. It is the purpose of the Ordinance to amend various zoning designations in this City and adopted a revised Zoning Map.

Section 3. Amendment of Zoning Designations. The zoning of the City of Loma Linda is hereby amended to change the following described property within the City of Loma Linda from East Valley Corridor Specific Plan, Special Development (EVC-SD) to East Valley Corridor Specific Plan, Special Development Planned Development (EVC-SD-PD) zoning per Exhibit "A" attached here to and made a part hereof:

> That property generally described as lying south of Redlands Boulevard and generally between Enterprise Drive and Bryn Mawr Avenue, and more specifically referenced as 26001 Redlands Boulevard or Parcel 1 of Parcel Map No. 19018.

Section 4. Validity. If any section, subsection, sentence clause or phrase of this Ordinance is for any reason held to be invalid, such holding or holdings shall not affect the validity of the remaining portions of this Ordinance. The City Council herby declares that it would have passed this Ordinance and each section, subsection, sentence, clause and phrase thereof, irrespective of the fact that any one or more sections, subsections, sentences, clauses or phrases be declared invalid.

Section 5. Posting. Prior to the expiration of fifteen (15) days from its passage, the City Clerk shall cause this Ordinance to be posted pursuant to law in three (3) public places designated for such purpose by the City Council.

This Ordinance was introduced at the regular meeting of the City Council of the City of Loma Linda, California, held on the 22nd day of April 2014 and was adopted on the ___th day of _____ 2014 by the following vote to wit:

Ayes: _____

Noes: _____

Abstain: _____

Absent: _____

_____
Rhodes Rigsby, Mayor

Attest:

_____
Pamela Byrnes-O'Camb, City Clerk

Approved to Form:

_____
Richard E. Holdaway, City Attorney

EXHIBIT A – ZONING MAP CHANGE

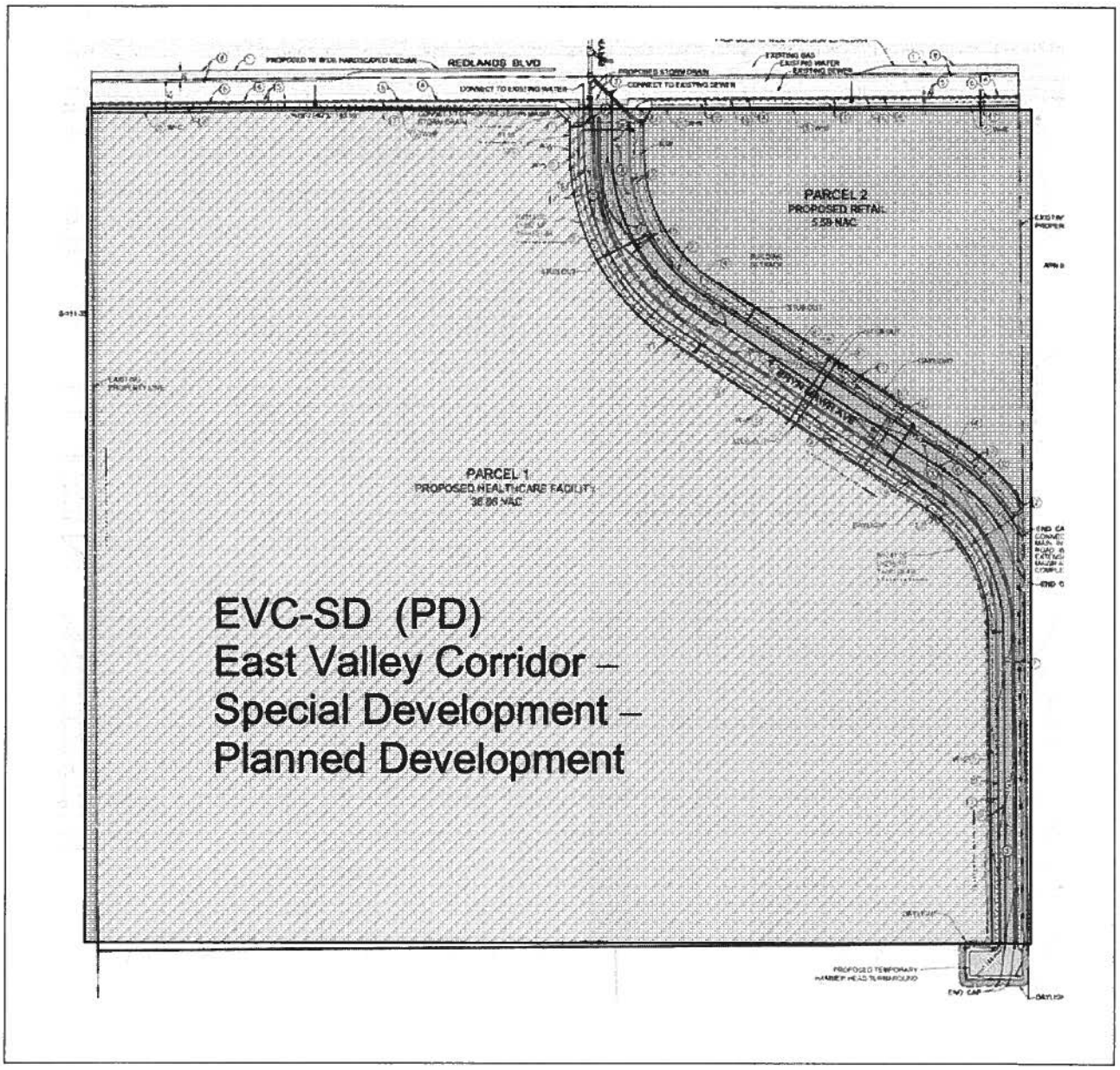

Attachment 1

City of Loma Linda
Official Report

Rhodes Rigsby, Mayor
Ovidiu Popescu, Mayor pro tempore
Ronald Dailey, Councilman
Phillip Dupper, Councilman
John Lenart, Councilman

COUNCIL AGENDA: May 13, 2014

Approved/Continued/Denied
By City Council
Date _____

TO: City Council

SUBJECT: Council Bill #R-2014-22
Approving the 2014-2015 adjusted appropriations limit

RECOMMENDATION

It is recommended that the City Council adopt Council Bill #R-2014-22.

RESOLUTION NO.

A RESOLUTION OF THE CITY COUNCIL OF THE CITY OF LOMA LINDA, CALIFORNIA ADOPTING AN AMENDED CITY APPROPRIATIONS LIMIT FOR FISCAL YEAR 2014-2015 IN ACCORDANCE WITH THE PROVISIONS OF DIVISION 9 OF TITLE 1 OF THE CALIFORNIA GOVERNMENT CODE

WHEREAS, Article XIII B of the Constitution of the State of California as proposed by the Initiative Measure approved by the people at the special statewide election held on November 6, 1979 and amended in June 1990 by the people of the State of California (Proposition 111), provides that the total annual appropriations subject to limitations of each local government shall not exceed the appropriations limit of such entity for the prior year adjusted for changes in the cost of living and population except as otherwise specifically provided for in said Article; and

WHEREAS, the State Legislature added Division 9 (commencing with Section 7900) to Title 1 of the Government Code of the State of California to implement Article XIII B of the California Constitution; and

WHEREAS, Section 7910 of the Government Code provides that each year the governing body of each local jurisdiction shall, by resolution, establish its appropriations limit for the following fiscal year pursuant to Article XIII B at a regularly scheduled meeting or a noticed special meeting and that fifteen days prior to such meeting, documentation used in the determination of the appropriations limit shall be available to the public; and

WHEREAS, Proposition 111 as approved by the voters of the State of California, requires a recorded vote of the City Council regarding which of the annual adjustment factors have been selected each year; and

WHEREAS, Section 7902(a) of the Government Code sets forth the method for determining the appropriations limit for each local jurisdiction for the 2014-2015 Fiscal Year; and

WHEREAS, the City Council of the City of Loma Linda wishes to revise the appropriations limit for fiscal year 2014-2015 for the City of Loma Linda, California;

NOW, THEREFORE, BE IT RESOLVED by the City Council of the City of Loma Linda, California, as follows:

SECTION 1. That it is hereby found and determined that the documentation used in the determination of the appropriations limit for the City of Loma Linda for Fiscal Year 2014-2015 was available to the public in the Finance Department of said City at least fifteen days prior to this date.

SECTION 2. That the growth in California Per capita income and the City of Loma Linda's population change have been selected for Fiscal Year 2014-2015.

SECTION 3. That the City of Loma Linda reserves the right to change or revise any growth factors associated with the calculation of the Proposition 111 limit if such changes or revisions would result in a more advantageous appropriations limit including non-residential assessed valuation data not currently available.

SECTION 4. That the appropriations limit for the City of Loma Linda as amended in accordance with Section 7902(a) of the California Government Code is $38,754,075, as set forth in "Exhibit A" included herewith.

PASSED, APPROVED AND ADOPTED this 13th day of May, 2014 by the following vote:

Ayes:
Noes:
Absent:
Abstain:

Rhodes Rigsby, Mayor

ATTEST:

Pamela Byrnes-O'Camb, City Clerk

EXHIBIT "A"
GANN APPROPRIATIONS LIMIT - FISCAL YEAR 2014-2015

Article XIIIB of the California State Constitution, commonly referred to as the Gann Initiative or Gann Appropriations Limit, was adopted by California voters in 1980 and placed limits on the amount of proceeds of taxes that state and local governmental agencies can appropriate and spend each year.

The limit is different for each agency and changes each year. Each year's limit is based on the amount of tax proceeds that were authorized to be spent in the base Fiscal Year 1978-79 in each agency, modified for changes in inflation and population in each subsequent year. Inflationary adjustments are, by law, based on increases in the California per capita income or the increase in non-residential assessed valuation due to new construction. Population adjustments are based on city population growth or county population growth. The annual adjustment factors used in making this calculation are the cost of living adjustment - CPI based on the percentage change in California per capita income and the population adjustment based on the annual population change for the City of Loma Linda.

For Fiscal Year 2014-2015, the City of Loma Linda's estimated tax proceeds to be received as well as tax proceeds appropriated as set forth in the 2014-2015 budget will, as in prior years, continue to be substantially under the legal limit. As established by the following calculations, the City of Loma Linda's appropriations limit for Fiscal Year 2014-2015 is $38,754,075.

Fiscal Year 2013-2014 Appropriation Limit			$38,474,064
A.	Cost of living adjustment (based on change in CA per capita income)	0.9977	
B.	Population adjustment (based on the City's population change)	1.0096	
Aggregate Change Factor (A x B)		1.00727792	
Increase in appropriation limit			280,011
Fiscal Year 2014-2015 Appropriation Limit			$38,754,075

City of Loma Linda
Official Report

Rhodes Rigsby, Mayor
Ovidiu Popescu, Mayor pro tempore
Ronald Dailey, Councilman
Phillip Dupper, Councilman
John Lenart, Councilman

COUNCIL AGENDA: May 13, 2014

TO: City Council

SUBJECT: Investment Policy

Approved/Continued/Denied
By City Council
Date _____

CC AGENDA ITEM 13-d

Section 1434

INVESTMENT POLICY

PURPOSE

This statement is intended to provide guidelines for the prudent investment of the City's temporary idle cash, and outline the policies for maximizing the efficiency of the City's cash management system. The ultimate goal is to enhance the economic status of the City while protecting its pooled cash.

OBJECTIVE

The City's cash management system is designed to accurately monitor and forecast expenditures and revenues, to achieve a reasonable rate of return on public funds investments, while minimizing the potential for capital losses due to market changes or issuer defaults

The three main objectives used to determine placement of investments are safety, liquidity and yield, in accordance with Section 53600.5 of the California Government Code.

- **Safety** is the primary objective of the City's investment program. Investments shall be undertaken in a manner that seeks to ensure the preservation of capital in the overall portfolio by limiting investment to the safest types of securities, and take steps to reduce market value interest rate risks.
- **Liquidity** in the investment portfolio shall be maintained to meet all operating requirements that may be reasonably anticipated. Portfolios will be structured so that securities mature concurrent with cash needs to meet anticipated demands.
- **Yield** (the average annual return on an investment based on the interest rate, price, and length of time to maturity) is the City's third objective. The portfolio shall be designed with the objective of attaining a market rate of return by taking into account the investment risk constraints and liquidity needs of the City. Core investments will be limited to relatively low risk securities in anticipation of earning a reasonable return relative to the risk being assumed.

DELEGATION OF AUTHORITY

Authority to manage the investment portfolio is granted to the City Treasurer for a one-year period, subject to review. Delegation by the City Council may be renewed pursuant to this section each year. Responsibilities under this authority shall be carried out according to procedures and internal controls consistent with this plan.

PRUDENCE

The standard to be used by investment officials shall be the "prudent person" standard and shall be applied in the context of managing an overall portfolio with judgment and care, under circumstances then prevailing. The investment officer acting in accordance with written procedures and this investment policy and exercising due diligence in investment management shall be relieved of personal responsibility for an individual security's credit risk or market value changes, provided deviation from expectations are reported in a timely fashion.

Investment officers and employees involved in the investment process shall refrain from personal business activity that could conflict with the proper execution and management of the investment program, or that could impair their ability to make impartial decisions.

INVESTMENT INSTRUMENTS

Individual placement of investments with financial institutions shall be made under the guidelines provided herein and in accordance with Section 53601 et. Seq. of the California Government Code and the

performance of such placements shall be continually monitored to ensure the best interest of the City of Loma Linda.

The City of Loma Linda may make investments in the following instruments:

- **Local Agency Investment Fund (LAIF):** A money market fund that allows local agencies to pool their investment resources. Current policies of LAIF set minimum and maximum amounts of monies that may be invested as well as maximum numbers of transactions that are allowed per month.

- **Certificate of Deposit:** Time Certificates of Deposit will be made only in accounts insured pursuant to Federal laws. For deposits in excess of the insured maximum of $100,000, approved collateral shall be required in accordance with California Government Code Section 53652. Purchase of Time Certificates of Deposit, are restricted to a maximum of (0%-25%) of the City's surplus funds and a maximum maturity of one year.

- **Securities of the U.S. Government or its Agencies:** Federal Agency or United States government-sponsored enterprise obligations, participations, or other instruments, including those issued by or fully guaranteed as to principal and interest by federal agencies or United States government-sponsored enterprises.

- **Treasury Bills and Notes:** U.S. Treasury Bills, Notes, Bonds or Certificates or Indebtedness, or those for which the full faith and credit of the United States is pledged for the payment of principal and interest.

DIVERSIFICATION AND MATURITY

In order to prevent unreasonable and avoidable risk, the investment portfolio shall be diversified among security types, issuers and maturities. The investment policy further limits the percentage of holdings with any one issuer, except for investment in U.S. Treasury Securities, Federal Agency Securities, and LAIF.

Investment policy maturity limitations are set at (five years) without City Council approval.

REPORTING AND CREDIT RATE CHANGES

A monthly report of investment transactions shall be submitted by the Finance Director on a monthly basis. The report shall include all investments and monies held by the City and/or under the management of any outside party. The report shall also include a list of security transactions, type of investments, issuer, date of maturity, par and dollar amount invested, current market value and current credit rating on all securities.

The Finance Director shall notify the City Manager and City Council in the event a security, subject to a rating change and held by the City, falls below the minimum credit rating specified in this Policy. The course of action followed will be decided on a case-by-case basis, considering such factors as the reason for the rate drop, prognosis for recovery or further rate drops, and the market price of the security.

SAFEKEEPING

All cash and securities in the City of Loma Linda's portfolio, shall be held in safekeeping in the name of the City by a third party bank trust department, acting as agent under the terms of a custody agreement executed by the bank and the City.

All securities will be received and delivered using standard delivery versus payment (DVP) procedures. The City's safekeeping agent will only release payment for a security after the security has been properly delivered.

City of Loma Linda Official Report

Rhodes Rigsby, Mayor
Ovidiu Popescu, Mayor pro tempore
Ronald Dailey, Councilman
Phillip Dupper, Councilman
John Lenart, Councilman

COUNCIL AGENDA: May 13, 2014

TO: City Council

SUBJECT: Five-Year Capital Improvement Program (CIP)

Approved/Continued/Denied
By City Council
Date _____

CITY OF LOMA LINDA

FY 2014-2015 / 2018-2019

DRAFT

"Serving…Protecting…Caring"

Park Avenue Pavement Rehabilitation

CAPITAL IMPROVEMENT PROGRAM

CITY OF LOMA LINDA

25541 Barton Road, Loma Linda, California 92354-3160 • (909) 799-2800 • (909) 7992890

Sister Cities: Manipal, Karnataka, India – Libertador San Martin, Argentina • www.lomalinda-ca.gov

May 13, 2014

Honorable Mayor and City Council,

I am pleased to submit for your consideration a new Capital Improvement Program (CIP) for Fiscal Years 2014/2015 through 2018/2019.

The five-year CIP for 2014/2015 to 2018/2019 is a plan to construct proposed capital improvement projects and the plan provides their estimated costs and sources of funds necessary for providing the quality service and public improvements expected by the residents and businesses of the City of Loma Linda. The program is prepared in fiscal year increments (see Summary of Expenditures section), which is reviewed and updated by the City Council annually to confirm or reorganize projects reflecting current year priorities and capital improvements to be included in the coming year's budget.

Thank you for your consideration of this important document.

T. Jarb Thaipejr, P.E.
City Manager, Public Works Director, City Engineer

I:\Public Works Admin\CIP Reports\FY 14-15 to 18-19\Cover Sheet content\Cover Letter.doc

TABLE OF CONTENTS

Cover Letter	i
Introduction	1-2
Potential Funding Sources	3-7
Summary of Expenditures	8-13
Fleet	14-15
General Buildings	16-17
Parks	18-19
Sewer	20-21
Storm Drain	22-23
Streets and Street Lights	24-26
Water	27-29

Introduction

Capital improvement programming incorporates planning on a short-range and mid-range basis. It links and coordinates long-range general plans with growth, development and the annual budgetary process. The Capital Improvement Program (CIP) formulates a plan, on a priority basis, to comply with State law within the confines of the financial capabilities of the City. It is necessary to carefully analyze the manner in which funds are programmed for improvements. Fiscal analysis, aimed at maximizing local resources, is a significant element of the program. In this way, the City attempts to achieve the goals and objectives of the citizens through the City Council.

In planning a Capital Improvement Program, it is necessary to analyze the impact of individual projects on the operating budget. All capital projects entail some operation and maintenance costs that will have to be carried as an on-going expense. In this analysis, the continuing operational costs must be considered against the public benefit as well as operational savings resulting from the replacement of substandard or outdated facilities.

The CIP is a planning document and does not appropriate any funds:

The projects approved during the CIP process for the upcoming fiscal year are incorporated into the proposed yearly budget. The City Council approves appropriations for those projects through adoption of the annual budget. The remaining four years reflect staff's recommended priorities and are reviewed and revised annually by the City Council.

CIP Organization:

The CIP is divided into seven major categories as follows:

Fleet:

Fleet projects include the replacement of automotive equipment as well as new vehicles. Funding for these projects come from various City funds.

General Buildings:

General Buildings projects include remodeling and replacing existing facilities and/or constructing new facilities. Funding for projects come from the City General Fund, Federal Funds e.g. Community Development Block Grants (CDBG) and State funds.

Parks and Recreation:

Parks and Recreation projects include maintenance and upgrade of parks, game courts and fields, field lighting, recreation buildings, park restroom buildings and playground equipment. Park Construction Fees, Community Development Block Grant (CDBG) and Park Bond Fund are typical funding sources.

Sewer:

The Sewer Program includes projects to increase system capacity for new users, replace aging or obsolete systems and meet new regulatory requirements. Sewer connection fees and sewer enterprise monies fund projects.

Storm Drains:

The Storm Drain Program includes projects to install new storm drain systems as provided in the City's comprehensive Storm Drain Master Plan or replace aging or obsolete systems. Development fees and Storm Drain capital funds typically fund these projects.

Streets and Street Lights:

The Streets and Street Lights program include projects to extend and widen streets, street resurfacing, construct bridges, curbs, gutters, sidewalks, handicap ramps, bikeways, street lighting systems, traffic signals and acquiring right of way. Funding for projects may come from Federal and State aid, State Gas Tax funds, Half Cent Sales Tax funds (Measure I), CDBG funds, Traffic system fees and the Street Light Assessment District taxes.

Water:

The Water Program includes projects to increase system capacity for new users, replace aging or obsolete systems and satisfy new regulatory requirements. Water Enterprise and Water Capital Acquisition proceeds fund projects.

POTENTIAL SOURCES OF FUNDING

The City's General Fund is limited and cannot be relied upon to finance all Capital Improvement Projects. A number of other sources are utilized to complete the high priority items. These include:

1. Community Development Block Grant Funds (CDBG)
2. County Funds
3. Donations
4. Congestion Management and Air Quality Program (CMAQ)
5. Fire Equipment Capital Fund
6. Fire Facilities Fund
7. Half-Cent Sales Tax - Arterial Funds (Measure I)
8. Half-Cent Sales Tax - Local Funds (Measure I)
9. Hazard Elimination Safety Program (HES)
10. Highway Bridge Rehabilitation & Replacement (HBRR) Funds
11. Joint Powers Authority Bonds
12. Land and Water Conservation Fund
13. Landscape Maintenance District
14. Lease Purchase Financing
15. Park Development Fee Fund
16. Revenue Bonds
17. Safe Route to School Fund (SR2S)
18. Section 130 Federal-Aid Grade Crossing Funds
19. Sewer Capital Fund
20. Sewer Enterprise Construction Fund
21. State Gasoline Tax
22. State Infrastructure Bank Loan
23. Storm Drain Capital Fund
24. Street Light Assessment District
25. The Transportation Equity Act for the 21st Century (TEA21)
26. Traffic Systems Fee Fund
27. Transportation Demand Act Fund (TDA)
28. Underground Utilities -PUC Rule No. 20, 20A, 20B
29. Urban Park and Recreation Recovery Act
30. Water Capital Fund
31. Water Enterprise Fund

The above sources of funding have limitations that must be recognized:

1. Community Development Block Grant Funds (CDBG)

The primary objective of this program is to develop viable urban communities, provide affordable housing, a suitable living environment and expand the economic opportunities of low and moderate income persons. This may be achieved through the elimination of slums, blight and detrimental living conditions; conservation and expansion of housing stock; improved public services and land use.

2. **County Funds**

Funds received from the County of San Bernardino, usually earmarked for a specific project. These can also be the County's share of a joint project within the City's sphere of influence

3. **Donations**

Funds derived from individuals or corporations usually in order to get a tax write-off. Normally, these funds are accounted for in a trust fund. These funds are usually restricted to specific projects.

4. **Congestion Management and Air Quality (CMAQ)**

The 1991 Federal Intermodal Surface Transportation Efficiency Act (ISTEA) provides funds for management of traffic congestion and improving air quality through reduced traffic delay.

5. **Fire Equipment Capital Fund**

New developments are required to pay a fee based upon area for the improvement of fire equipment.

6. **Fire Facilities Fund**

New developments are required to pay a fee based upon area for the improvement of fire facilities.

7. **Half-Cent Sales Tax - Arterial Fund (Measure I)**

Measure "I" Arterial Funds have been allocated by SANBAG for freeway projects within the region.

8. **Half-Cent Sales Tax - Local Funds (Measure I)**

Measure "I" Local Funds are distributed to cities on a per capita basis. These funds must be expended on streets and roads pursuant to a Twenty Year Transportation Plan and a Five Year CIP adopted by City resolution.

9. **Hazard Elimination Safety Program (HES)**

Projects within high accident areas are submitted to Caltrans. Those projects with a sufficiently high priority are designated to receive 90% funding of the project with a 10% local match.

10. **Highway Bridge Rehabilitation & Replacement (HBRR) Funds**

Federal Funds are provided under this program to finance 80% of the cost for rehabilitating or replacing bridges that are sufficiently deteriorated. The remaining 20% is funded with local match. Caltrans determines the level of deterioration.

11. **Joint Powers Authority Bonds**

Bonds for certain capital improvements could be obtained through a Joint Powers Agreement with a Public Safety Authority or Loma Linda's Civic Center Authority. Utilization of this medium would commit the City to annual lease payments for the amortization of the Capital Improvements costs involved.

12. **Land and Water Conservation Fund**

The purpose of this State fund is to acquire and/or develop facilities to satisfy basic outdoor park and recreational needs, with an emphasis on region-wide requirements. Projects must appear in the Parks and Recreation Element of the local General Plan and must conform to the State outdoor recreational plan. The basis for funding is a 50-50 match.

13. **Landscape Maintenance District**

Special assessment districts were formed to identify and assess a property's proportionate share of the cost for construction and maintenance of the City's streetscape. In order for a property to be assessed, it must receive an identifiable benefit from installation of the improvements.

14. **Lease Purchase Financing**

This method is sometimes referred to as the "pay-as-you-use" method. It allows for the expenditure to be made up front and then payments (plus interest) made as the capital improvement is used. This financing method can be used for a new telephone or computer system.

15. **Park Development Fund**

This fund was created to assist with the development of the City park system and for the construction and reconstruction of recreational facilities. These funds may be used for the acquisition of land, construction and furnishing of buildings, installation of equipment, etc.

16. **Revenue Bonds**

Bonds whose debt service payments are financed by charges placed exclusively on users. These charges are termed user charges and may include service charges, tolls, special taxes, admission fees, leases and rents. Revenue bonds are similar to bonds issued by private enterprises.

17. **Safe Route to School Fund (SR2S)**

This funding was established as part of AB 1475 in October 1999. The City will compete with other agencies for this funding.

18. **Section 130 of Federal-Aid At-Grade Crossing Funds**

Section 130 of the Federal-Aid Highway Act is used to fund 90% of the cost of adding or upgrading railroad crossing protection devices, a minimum 10% local match is required. The at-grade crossings are selected from a priority list established by the railroad. The funds cannot be used for widening a crossing, those costs have to be borne by the City.

19. **Sewer Capital Fund**

New developments are required to pay a fee based upon area for construction of sewer system.

20. **Sewer Enterprise Construction Fund**

Monies are derived from sewer connection fees. These funds are used to extend the City's sewer system into non-serviced areas and to replace broken or worn out pipelines.

21. **State Gasoline Tax**

The City receives a share of the state taxes on gasoline. Currently, these monies are transferred to General Fund to help fund personnel and equipment costs for maintenance of streets.

22. **State Infrastructure Bank Loan**

The State of California administers a loan program wherein local agencies have access to "below market" loans for the purpose of improving infrastructure.

23. **Storm Drain Capital Fund**

New developments are required to pay a fee based upon area for construction of storm drains.

24. **Street Light Assessment District**

Special assessment districts were formed to identify and assess a property's proportionate share of the cost for construction and maintenance of street lighting in the district.

25. **The Transportation Equity Act for the 21st Century (TEA21)**

Under this program, the City will compete with other agencies for transportation enhancement projects.

26. **Traffic Systems Fee Fund**

Fees collected from trip generating developments to finance traffic related projects or increase system capacity.

27. **Transportation Development Act Fund (TDA)**

The State Transportation Development Act provides that two percents of Local Transportation Funds (LTF) shall be made available to counties and cities for the exclusive use of pedestrians and bicycles. For San Bernardino County this totals over $700,000 annually

28. **Underground Utility District - PUC Rule No. 20, 20A and 20B**

Rule No. 20 of the Public Utilities Commission requires energy providers to set aside a certain percentage of their revenues to underground facilities as designated by the City. About $60,000 per year is set aside by Southern California Edison to underground their facilities. Utility companies, such as telephone and cable television, have to finance the cost of placing their facilities underground. Districts are formed by Council action and do carry costs to those within the districts not covered by these funds.

29. **Urban Park and Recreation Recovery Act**

This Act seeks to restore facilities which have fallen into disrepair; to encourage innovation in recreation programming; to stimulate and support local recreation system maintenance and recovery and to improve the management and delivery of recreational services for urban residents. Funding under this Act is 70% Federal with a 30% local match.

30. **Water Capital Fund**

New developments are required to pay a fee based upon area for construction and improvement of water system.

31. **Water Enterprise Fund**

Monies are collected from water usage fees. These funds are used for replacement and maintenance of the City's water system.

CITY OF LOMA LINDA
PUBLIC WORKS DEPARTMENT

FIVE-YEARS CAPITAL IMPROVEMENT PROGRAM SUMMARY

	2014-2015	2015-2016	2016-2017	2017-2018	2018-2019	TOTALS
FLEET	$ 582,000	$ 223,000	$ 75,000	$ 50,000	$ 25,000	$ 955,000
GENERAL BUILDINGS	$ 30,000	$ 400,000	$ 20,000	$ 55,000	$ -	$ 505,000
PARKS	$ 140,000	$ 100,000	$ 250,000	$ 80,000	$ 45,000	$ 615,000
SEWER	$ -	$ 220,000	$ 250,000	$ -	$ -	$ 470,000
STORM DRAINS	$ 10,000	$ 450,000	$ 500,000	$ 600,000	$ 2,000,000	$ 3,560,000
STREETS/STREET LIGHTS	$ 2,650,000	$ 2,750,000	$ 4,275,000	$ 225,000	$ 4,650,000	$ 14,550,000
WATER	$ 200,000	$ 650,000	$ 255,000	$ 250,000	$ 380,000	$ 1,735,000
TOTALS	$ 3,612,000	$ 4,793,000	$ 5,625,000	$ 1,260,000	$ 7,100,000	$ 22,390,000

EXPENDITURES BY PERCENTAGE
FY 2014-2015

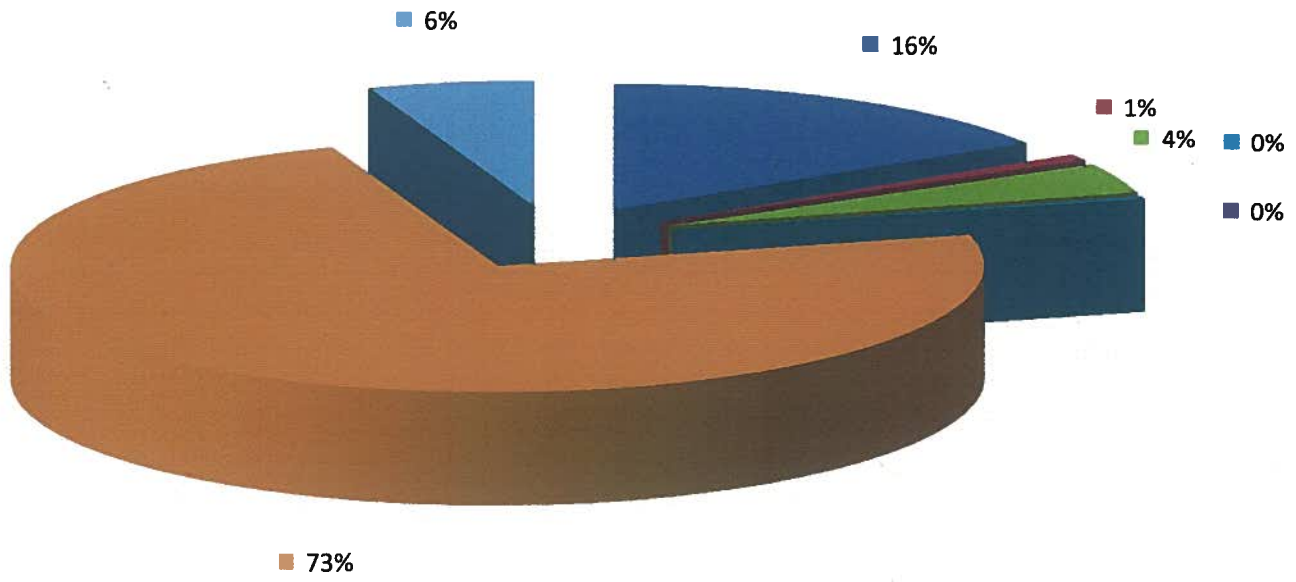

Fleet = $582,000
General Buildings = $30,000
Parks = $140,000
Sewer = $0
Storm Drains = $10,000
Streets / Street Lights = $2,650,000
Water = $200,000

EXPENDITURES BY PERCENTAGE
FY 2015-2016

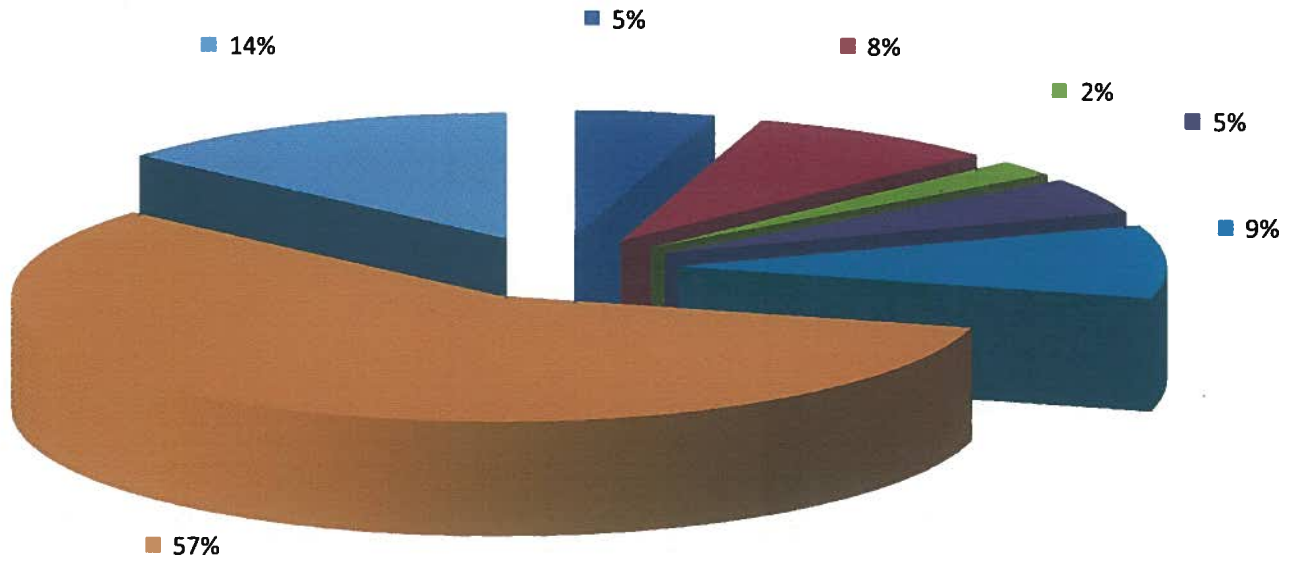

Fleet = $223,000
General Buildings = $400,000
Parks = $100,000
Sewer = $220,000
Storm Drains = $450,000
Streets / Street Lights = $2,750,000
Water = $650,000

EXPENDITURES BY PERCENTAGE
FY 2016-2017

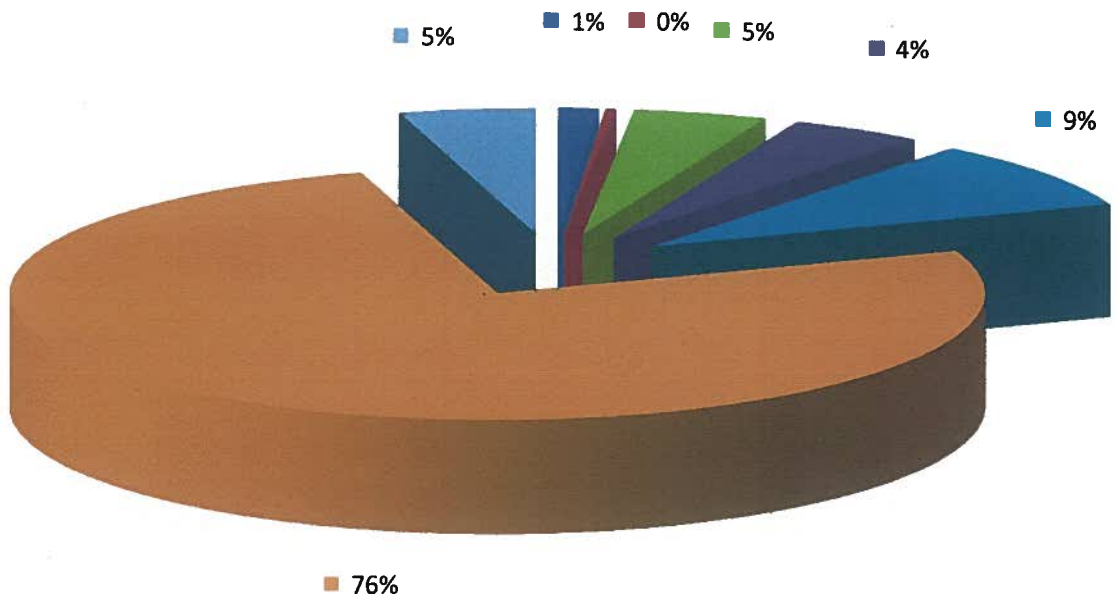

Fleet = $75,000
General Buildings = $20,000
Parks = $250,000
Sewer = $250,000
Storm Drains = $500,000
Streets / Street Lights = $4,275,000
Water = $255,000

EXPENDITURES BY PERCENTAGE
FY 2017-2018

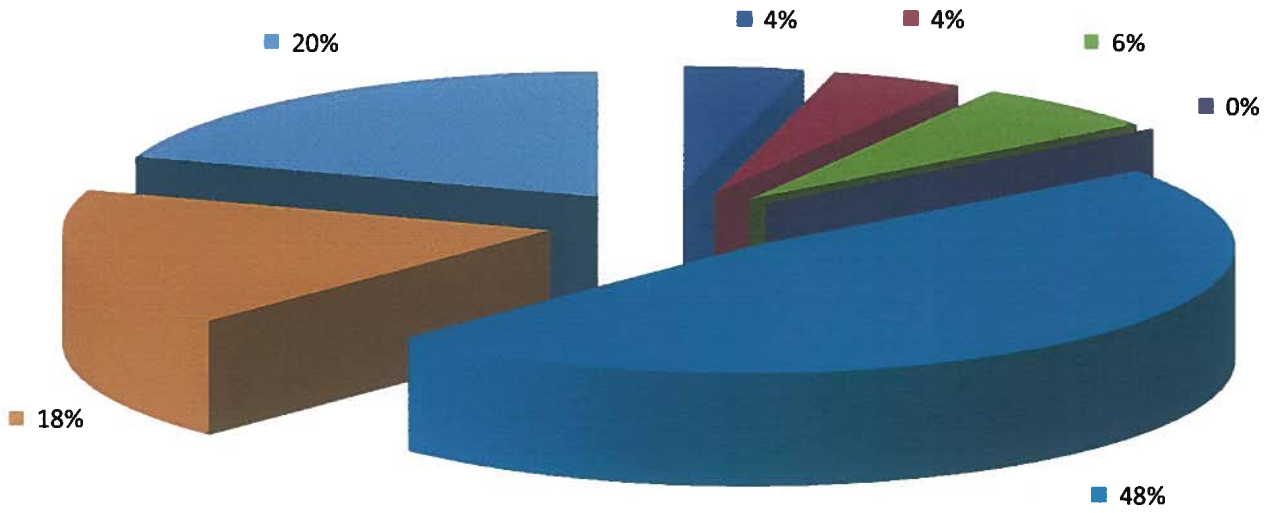

Fleet = $50,000
General Buildings = $55,000
Parks = $80,000
Sewer = $0
Storm Drains = $600,000
Streets / Street Lights = $225,000
Water = $250,000

EXPENDITURES BY PERCENTAGE
FY 2018-2019

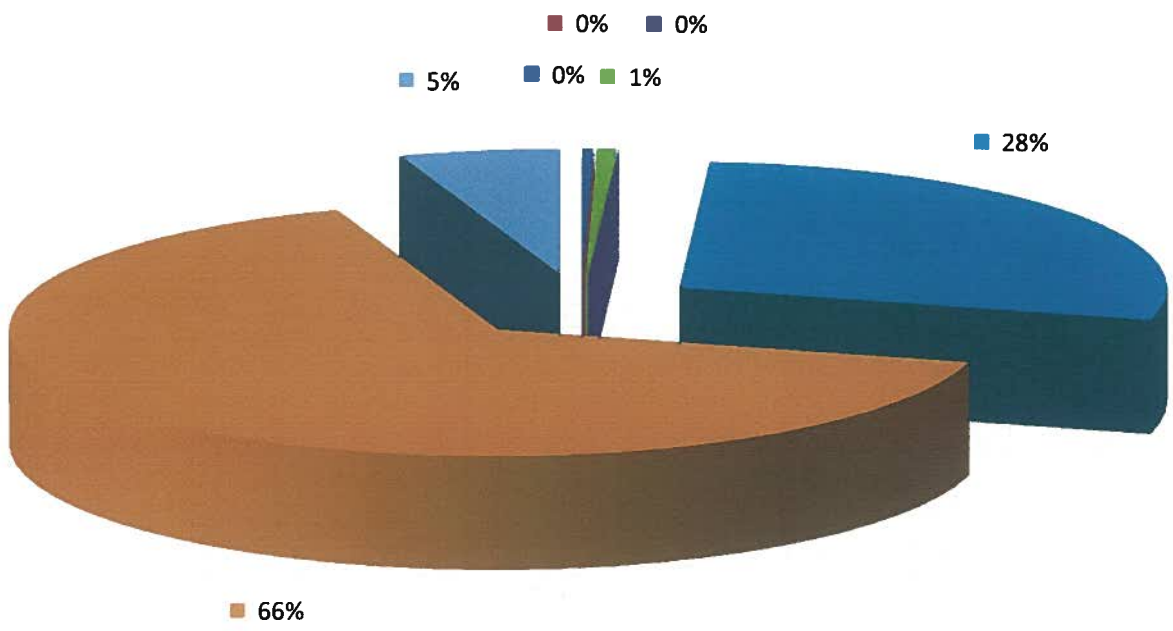

Fleet = $25,000
General Buildings = $0
Parks = $45,000
Sewer = $0
Storm Drains = $2,000,000
Streets / Street Lights = $4,650,000
Water = $380,000

City of Loma Linda

Capital Improvement Program

FLEET

Project Summary

PROJECT	2014-2015	2015-2016	2016-2017	2017-2018	2018-2019	TOTAL
1. Utility production division - Replace truck	$23,000	$0	$25,000	$0	$25,000	$73,000
2. Utility meter division - Replace truck	$30,000	$0	$0	$0	$0	$30,000
3. Utility distribution division - Replace dump truck	$70,000	$0	$0	$0	$0	$70,000
4. Utility distribution division - Purchase Vactor truck	$300,000	$0	$0	$0	$0	$300,000
5. Street traffic division - Replace truck	$30,000	$0	$0	$25,000	$0	$55,000
6. Street lighting division - Replace truck	$30,000	$0	$0	$25,000	$0	$55,000
7. Fire Department - Replace Medic squad	$99,000	$0	$0	$0	$0	$99,000
8. Street park division - Replacement brush chipper	$0	$44,000	$0	$0	$0	$44,000
9. Street park division - Replacement stump grinder	$0	$18,000	$0	$0	$0	$18,000
10. Street lighting division - Replace 42' high boom truck	$0	$86,000	$0	$0	$0	$86,000
11. Public Works Dept.- Replace dump truck	$0	$75,000	$0	$0	$0	$75,000
12. Fire Dept. - Vehicle replacements	$0	$0	$50,000	$0	$0	$50,000
TOTAL	$582,000	$223,000	$75,000	$50,000	$25,000	$955,000

City of Loma Linda
Capital Improvement Program
FLEET
Project Descriptions

	Project	Description	Potential Funding	Cost
2014 - 2015				
1	Utility Production Division	Replace truck	Water Funds	$23,000
2	Utility meter Division	Replace truck	Water Funds	$30,000
3	Utility Distribution Division	Replace dump truck	Water Funds	$70,000
4	Utility Distribution Division	Purchase vactor truck	Water Funds	$300,000
5	Street traffic Division	Replace truck	General Fund $15,000 St. light Assist. District $15,000	$30,000
6	Street lighting Division	Replace truck	General Fund	$30,000
7	Fire Dept Vehicle	Replace Medic Squad	General Fund	$99,000
	Total			**$582,000**
2015 - 2016				
8	Street Park Division	Replace brush chipper	General Fund	$44,000
9	Street Park Division	Replace stump grinder	General Fund	$18,000
10	Street lighting Division	Replace 42' high boom truck	General Fund	$86,000
11	Public Works Dept.	Replace dump truck	General Fund	$75,000
	Total			**$223,000**
2016 - 2017				
1	Utility Production Division	Replace truck	Water Funds	$25,000
12	Fire Dept Vehicle	Vehicle Replacement	General Fund	$50,000
	Total			**$75,000**
2017 - 2018				
5	Street traffic Division	Replace truck	General Fund	$25,000
6	Street lighting Division	Replace truck	General Fund	$25,000
	Total			**$50,000**
2018 - 2019				
1	Utility Production Division	Replace truck	Water Funds	$25,000
	Total			**$25,000**

City of Loma Linda

Capital Improvement Program

GENERAL BUILDINGS

Project Summary

PROJECT	2014-2015	2015-2016	2016-2017	2017-2018	2018-2019	TOTAL
1. City Hall, Replace HV/AC	$10,000	$20,000	$0	$20,000	$0	$50,000
2. Fire Station, EOC expansion	$20,000	$300,000	$0	$0	$0	$320,000
3. City Hall, Reroofing	$0	$20,000	$20,000	$0	$0	$40,000
4. Fire Station, Repair and paint metal roof around station	$0	$60,000	$0	$0	$0	$60,000
5. Remodel restrooms at Corp. Yard	$0	$0	$0	$35,000	$0	$35,000
TOTAL	$30,000	$400,000	$20,000	$55,000	$0	$505,000

City of Loma Linda
Capital Improvement Program
GENERAL BULDINGS
Project Descriptions

	Project	Description	Potential Funding	Cost
2014 - 2015				
1	City Hall	Replace HV/AC	General Fund	$10,000
2	Fire Station	EOC Expansion	General Facililty Fund	$20,000
	Total			**$30,000**
2015 - 2016				
1	City Hall	Replace HV/AC	General Fund	$20,000
2	Fire Station	EOC Expansion	General Facililty Fund	$300,000
3	City Hall	Re-roofing	General Fund	$20,000
4	Fire Station	Repair and paint metal roof around Station	General Fund	$60,000
	Total			**$400,000**
2016 - 2017				
3	City Hall	Re-roofing	General Fund	$20,000
	Total			**$20,000**
2017 - 2018				
1	City Hall	Replace HV/AC	General Fund	$20,000
6	Corp. Yard	Remodel Restrooms	General Facilities Fund	$35,000
	Total			**$55,000**
2018 - 2019				
	None			
	Total			**$0**

*TBD - To Be Determined

City of Loma Linda
Capital Improvement Program
PARKS
Project Summary

PROJECT	2014-2015	2015-2016	2016-2017	2017-2018	2018-2019	TOTAL
1. Various locations - Tree planting	$20,000	$20,000	$20,000	$20,000	$25,000	$105,000
2. Various Parks improvements	$20,000	$20,000	$20,000	$20,000	$20,000	$100,000
3. Install xeriscape at City Hall	$100,000	$0	$0	$0	$0	$100,000
4. Vairous locations - Replace rubberized play surfaces	$0	$20,000	$0	$20,000	$0	$40,000
5. Various locaitons - Art in public place	$0	$30,000	$0	$20,000	$0	$50,000
6. Hulda Crooks Park- Install security lighting and cameras	$0	$10,000	$10,000	$0	$0	$20,000
7. Hulda Crooks Park- New restroom	$0	$0	$200,000	$0	$0	$200,000
TOTAL	$140,000	$100,000	$250,000	$80,000	$45,000	$615,000

City of Loma Linda
Capital Improvement Program
PARKS
Project Descriptions

	Project	Description	Potential Funding	Cost
2014 - 2015				
1	Various Locations	Tree Planting	Park Development Fund	$20,000
2	Various Parks	Site Improvements	General Fund	$20,000
3	City Hall	Install xeriscape	Park Development Fund	$100,000
	Total			**$140,000**
2015 - 2016				
1	Various Locations	Tree Planting	Park Development Fund	$20,000
2	Various Parks	Site Improvements	General Fund	$20,000
4	Various Locations	Replace Rubberized Play Surfaces	Park Development Fund	$20,000
5	Various Locations	Art in public place	Art in public place	$30,000
6	Hulda Crooks Park	Install security lighting and cameras	Park Development Fund	$10,000
	Total			**$100,000**
2016 - 2017				
1	Various Locations	Tree Planting	Park Development Fund	$20,000
2	Various Parks	Site Improvements	Park Development Fund	$20,000
5	Hulda Crooks Park	Install security lighting and cameras	Park Development Fund	$10,000
7	Hulda Crooks Park	New Restroom	Park Development Fund	$200,000
	Total			**$250,000**
2017 - 2018				
1	Various Locations	Tree Planting	Park Development Fund	$20,000
2	Various Parks	Site Improvements	General Fund	$20,000
4	Various Locations	Replace Rubberized Play Surfaces	Park Development Fund	$20,000
5	Various Locations	Art in public place	Art in public place	$20,000
	Total			**$80,000**
2018 - 2019.				
1	Various Locations	Tree Planting	Park Development Fund	$25,000
2	Various Parks	Site Improvements	Park Development Fund	$20,000
	Total			**$45,000**

City of Loma Linda
Capital Improvement Program
SEWER
Project Summary

PROJECT	2014-2015	2015-2016	2016-2017	2017-2018	2018-2019	TOTAL
1. Rincon St. - Pipe bursting from 8" to 12" sewerline	0	$220,000	$0	$0	$0	$220,000
2. Lilac St. - Pipe bursting from 8" to 12" sewerline	$0	0	$250,000	$0	$0	$250,000
TOTAL	$0	$220,000	$250,000	$0	$0	$470,000

City of Loma Linda
Capital Improvement Program
SEWER
Project Descriptions

	Project	Description	Potential Funding	Cost
2014 - 2015				
	None			**$0**
2015 - 2016				
1	Rincon St.	Pipe Bursting from 8" to 12" Sewerline	Sewer Capital Funds	$220,000
	Total			**$220,000**
2016 - 2017				
2	Lilac St.	Pipe Bursting from 8" to 12" Sewerline	Sewer Capital Fund	$250,000
	Total			**$250,000**
2017 - 2018				
	None			**$0**
2018 - 2019				
	None			**$0**

City of Loma Linda

Capital Improvement Program

STORM DRAINS

Project Summary

PROJECT	2014-2015	2015-2016	2016-2017	2017-2018	2018-2019	TOTAL
1. Benton St. - Court St. to San Timoteo Channel	$10,000	$450,000	$0	$0	$0	$460,000
2. Benton Street - Lawton St. to Barton Rd.	$0	$0	$500,000	$0	$0	$500,000
3. Replace dirt channel between Benton St. and Anderson St.	$0	$0	$0	$600,000	$0	$600,000
4. New Jersey St. - Orange Ave. to Citrus Ave.	$0	$0	$0	$0	$1,000,000	$1,000,000
5. Van Leuvan St. Storm Drain- Railroad to Orange Grove St.	$0	$0	$0	$0	$500,000	$500,000
6. Barton Road - New Jersey St. to California St.	$0	$0	$0	$0	$500,000	$500,000
TOTAL	$10,000	$450,000	$500,000	$600,000	$2,000,000	$3,560,000

City of Loma Linda
Capital Improvement Program
STORM DRAIN
Project Descriptions

	Project	Description	Potential Funding	Cost
2014 - 2015				
1	Benton St.	Extending existing storm drain pipe from Court St. to San Timoteo Channel	Storm Drain Capital Fund	$10,000
	Total			**$10,000**
2015 - 2016				
1	Benton St.	Extending existing storm drain pipe from Court St. to San Timoteo Channel	Storm Drain Capital Fund	$450,000
	Total			**$450,000**
2016 - 2017				
2	Benton St.	Extend existing storm drain pipe from Barton Rd. to Lawton Ave.	Storm Drain Capital Fund	$500,000
	Total			**$500,000**
2017 - 2018				
3	North Side of Drayson Center	Benton St. to Anderson St. Replace Dirt Channel	Storm Drain Capital Fund	$600,000
	Total			**$600,000**
2018 - 2019				
4	New Jersey St.	Orange Ave to Citrus Ave	Storm Drain Capital Fund	$1,000,000
5	Van Leuvan St.	Install Storm Drain from Railroad to Orange Grove St.	Storm Drain Capital Fund	$500,000
6	Barton Road	Install Storm Drain from New Jersey St. to California St.		$500,000
	Total			**$2,000,000**

City of Loma Linda

Capital Improvement Program

STREETS/ STREET LIGHTS

Project Summary

PROJECT	2014-2015	2015-2016	2016-2017	2017-2018	2018-2019	TOTAL
1. Stewart St. widening from Camput St.to Anderson St.	$1,100,000	$0	$0	$0	$0	$1,100,000
2. I-10 FWY and Anderson St. interchange improvement	$1,500,000	$500,000	$0	$0	$0	$2,000,000
3. Sidewalk at various locations	$25,000	$50,000	$50,000	$25,000	$25,000	$175,000
4. Striping at various locations	$25,000	$0	$25,000	$0	$25,000	$75,000
5. Slurry Seal and pavement rehab. at various locations	$0	$200,000	$200,000	$200,000	$200,000	$800,000
6. Redlands Blvd. and California St. Intersection improvements	$0	$2,000,000	$4,000,000	$0	$0	$6,000,000
7. California St / Orange Ave. - traffic signal	$0	$0	$0	$0	$250,000	$250,000
8. California St / Citrus Ave. - traffic signal	$0	$0	$0	$0	$250,000	$250,000
9. California St. widening from Redlands to Orange Ave.	$0	$0	$0	$0	$2,500,000	$2,500,000
10. Van Leuven St. extension from Orange Grove St. to Caroline St.	$0	$0	$0	$0	$1,400,000	$1,400,000
TOTAL	$2,650,000	$2,750,000	$4,275,000	$225,000	$4,650,000	$14,550,000

City of Loma Linda
Capital Improvement Program
STREETS/STREET LIGHTS
Project Descriptions

	Project	Description	Potential Funding	Cost
2014 - 2015				
1	Stewart St. from Campus St. and Anderson St.	Street widening and pedestrian bridge	Measure I ($100,000) LLU ($1,000,000)	$1,100,000
2	I-10 FWY and Anderson St. interchange	Freeway interchange improvement	Regional Transportation Fund	$1,500,000
3	Sidewalk at Various Locations	Install Sidewalk	Mearsure I	$25,000
4	Striping at Various Locations	Striping	Mearsure I	$25,000
	Total			**$2,650,000**
2015 - 2016				
2	I-10 FWY and Anderson St. interchange	Freeway interchange improvement	Regional Transportation Fund	$500,000
3	Sidewalk at Various Locations	Install Sidewalk	Measure I	$50,000
5	Slurry Seal	various locations	Measure I	$200,000
6	Redlands Blvd. at California	Intersection Improvement	Traffic Impact Fee	$2,000,000
	Total			**$2,750,000**
2016 - 2017				
3	Sidewalk at Various Locations	Install Sidewalk	Measure I	$50,000
4	Striping at Various Locations	Striping	Mearsure I	$25,000
5	Slurry Seal	various locations	Measure I	$200,000
6	Redlands Blvd. at California	Intersection Improvement	Traffic Impact Fee	$4,000,000
	Total			**$4,275,000**
2017 - 2018				
3	Sidewalk at Various Locations	Install Sidewalk	Measure I	$25,000
5	Slurry Seal	various locations	Measure I	$200,000
	Total			**$225,000**
2018 - 2019				
3	Sidewalk at Various Locations	Install Sidewalk	Measure I	$25,000
4	Striping at Various Locations	Striping	Mearsure I	$25,000
5	Slurry Seal	various locations	Measure I	$200,000
7	California St. at Orange St.	Traffic Signal	Traffic Impact Fee	$250,000
8	California St. at Citrus St.	Traffic Signal	Traffic Impact Fee	$250,000

* To Be Determined

City of Loma Linda
Capital Improvement Program
STREETS/STREET LIGHTS
Project Descriptions

	Project	Description	Potential Funding	Cost
9	California St. widening	Redlands Blvd. to Orange Ave.	TBD	$2,500,000
10	Van Leuven St.	OrangeGrove - Caroline St	TBD	$1,400,000
	Total			**$4,650,000**

* To Be Determined

City of Loma Linda
Capital Improvement Program
WATER
Project Summary

PROJECT	2014-2015	2015-2016	2016-2017	2017-2018	2018-2019	TOTAL
1. Replace water meter	$200,000	$20,000	$10,000	$10,000	$50,000	$290,000
2. Replace water valves	$0	$30,000	$30,000	$30,000	$30,000	$120,000
3. Retrofit 8 MG reservoirs	$0	$100,000	$0	$0	$0	$100,000
4. Huron St. - Replace 12" , Lawton Ave. to Acacia St.	$0	$75,000	$0	$0	$0	$75,000
5. Whitter St. - Install 6' irrigation waterlline, Beaumont Ave. to Bailey Park	$0	$200,000	$0	$0	$0	$200,000
6. Richardson St.- Replace 6" with 8" waterline, Lawton Ave. to Huron St.	$0	$75,000	$0	$0	$0	$75,000
7. Acacia St. - Replace 6" with 8" waterline, Lawton Ave. to Huron St.	$0	$75,000	$0	$0	$0	$75,000
8. Hillcrest St. - Replace 6" with 8" waterline, Lawton Ave. to Huron St.	$0	$75,000	$0	$0	$0	$75,000
9. Richmont Rd. - Replace 6" with 8" waterline, Lawton Ave. to Huron St.	$0	$0	$75,000	$0	$0	$75,000
10. Rosarita Dr. - Replace 6" with 8" waterline, San Mateo Dr. to University Ave.	$0	$0	$70,000	$0	$0	$70,000
11. Yardley Dr. - Replace 6" with 8" waterline, University Ave. to Rosarita Dr.	$0	$0	$70,000	$0	$0	$70,000
12. San Mateo Dr. - Replace 6" with 8" waterline, University Ave. to Rosarita Dr.	$0	$0	$0	$70,000	$0	$70,000
13. San Marcos Dr.- Replace 6" with 8" waterline, San Mateo Dr. to San Lucus Dr.	$0	$0	$0	$70,000	$0	$70,000
14. San Lucas Dr. - Replace 6" with 8" waterline, San Marcos Dr. to Prospect Ave.	$0	$0	$0	$70,000	$0	$70,000
15. Prospect Ave. - Replace 6" with 8" waterline, San Lucas Dr. to Campus St.	$0	$0	$0	$0	$70,000	$70,000
16. Poplar St - Replace 6" with 8" waterline, Shepardson Dr. to Prospect Ave.	$0	$0	$0	$0	$70,000	$70,000
17. Belaire St - Replace 6" with 8" waterline, Shepardson Dr. to Prospect Ave.	$0	$0	$0	$0	$70,000	$70,000
18. Poplar St. - Replace 6" with 8" waterline, Redlands Blvd. to Park St.	$0	$0	$0	$0	$90,000	$90,000
TOTAL	$200,000	$650,000	$255,000	$250,000	$380,000	$1,735,000

City of Loma Linda
Capital Improvement Program
WATER
Project Descriptions

	Project	Description	Potential Funding	Cost
2014 - 2015				
1	Various Locations	Replace water meters	Water Enterprise Fund	$200,000
	Total			**$200,000**
2015 - 2016				
1	Various Locations	Replace water meters	Water Enterprise Fund	$20,000
2	Various Locations	Replace water valves	Water Enterprise Fund	$30,000
3	Water Reservoirs	Retrofit 8MG Reservoirs	Water Enterprise Fund	$100,000
4	Huron St.	Replace 12" waterline, Lawton Ave. to Acacia St.	Water Enterprise Fund	$75,000
5	Whitter St.	Install 6" irrigation waterline, Beaumont Ave. to Bailey Park	Water Enterprise and Park Development Funds	$200,000
6	Richardson St.	Replace waterline, Lawton Ave. to Huron St.	Water Enterprise Fund	$75,000
7	Acacia St.	Replace waterline, Lawton Ave. to Huron St.	Water Enterprise Fund	$75,000
8	Hillcrest St.	Replace waterline, Lawton Ave. to Huron St.	Water Enterprise Fund	$75,000
	Total			**$650,000**
2016 - 2017				
1	Various Locations	Replace water meters	Water Enterprise Fund	$10,000
2	Various Locations	Replace water valves	Water Enterprise Fund	$30,000
9	Richmont Rd.	Replace waterline, Lawton Ave. to Huron St.	Water Enterprise Fund	$75,000
10	Rosarita Dr.	Replace waterline, San Mateo Dr. to University Ave.	Water Enterprise Fund	$70,000
11	Yardley Pl.	Replace waterline, University Ave. to Rosarita Dr.	Water Enterprise Fund	$70,000
	Total			**$255,000**

*TBD - To Be Determined

City of Loma Linda
Capital Improvement Program
WATER
Project Descriptions

	Project	Description	Potential Funding	Cost
2017 - 2018				
1	Various Locations	Replace water meters	Water Enterprise Fund	$10,000
2	Various Locations	Replace water valves	Water Enterprise Fund	$30,000
12	San Mateo Dr.	Replace waterline, University Ave. to Rosarita Dr.	Water Enterprise Fund	$70,000
13	San Marcos Dr.	Replace waterline, San Mateo Dr. to San Lucas Dr.	Water Enterprise Fund	$70,000
14	San Lucas Dr.	Replace waterline, San Marcos Dr. to Prospect Ave.	Water Enterprise Fund	$70,000
	Total			**$250,000**
2018 - 2019				
1	Various Locations	Replace water meters	Water Enterprise Fund	$50,000
3	Various Locations	Replace water valves	Water Enterprise Fund	$30,000
15	Prospect Ave.	Replace waterline, San Lucas Dr. to Campus St.	Water Enterprise Fund	$70,000
16	Poplar St.	Replace waterline, Shepardson Dr.. to Prospect Ave.	Water Enterprise Fund	$70,000
17	Belaire St.	Replace waterline, Shepardson Dr. to Prospect Ave.	Water Enterprise Fund	$70,000
18	Poplar St.	Replace waterline, Redlands Blvd. to Park St.	Water Enterprise Fund	$90,000
	Total			**$380,000**

*TBD - To Be Determined

City of Loma Linda Official Report

Rhodes Rigsby, Mayor
Ovidiu Popescu, Mayor pro tempore
Ronald Dailey, Councilman
Phillip Dupper, Councilman
John Lenart, Councilman

COUNCIL AGENDA:

TO:	City Council
VIA:	T. Jarb Thaipejr, City Manager
FROM:	Diana De Anda, Finance Director
SUBJECT:	FY 2014-15 COPS Grant Allocation

Approved/Continued/Denied
By City Council
Date _____

RECOMMENDATION

That the Mayor and Council approve the City's expenditure plan for FY 2014-2015 Supplemental Law Enforcement Services Funds (also known as the "COPS Grant") as discussed below and included in the Proposed FY 2014-15 City Budget.

BACKGROUND

Although the funds and expenditures have been included as part of the FY 2014-2015 Proposed City Budget, the County's Law Enforcement Oversight Committee (the entity responsible for administering the funds for the State) requires that the Council approve the expenditure plan for the COPS grant as a separate item from the City budget.

The estimated use of COPS funding by the City for FY 2014-2015 is $82,600. As the City has done in previous years, the COPS funds will be used to pay for the cost of the Sheriff's Service Specialist as well as costs associated with that position, Kidzwatch program activities and supplies for three schools and uniforms for the Citizens Patrol.

ENVIRONMENTAL

None.

FINANCIAL IMPACT

As required by State regulations related to the grant, COPS grant revenue is budgeted and accounted for in a fund separate than the General Fund. Grant funds are then used to reimburse the General Fund for approved expenses incurred as discussed above. Pages from the proposed FY 2014-2015 City Budget reflecting this expenditure plan are attached.

CITY OF LOMA LINDA
COPS GRANT FUND
BUDGET SUMMARY 2014-2015

EXPENDITURES	ACTUAL 2012-2013	BUDGETED 2013-2014	ADOPTED 2014-2015
PERSONNEL	$ 0	$ 0	$ 0
M & O	76,434	82,400	82,600
CAPITAL	0	0	0
TOTAL	$ 76,434	$ 82,400	$ 82,600
SOURCE OF FUNDS			
INTERGOVERNMENTAL	$ 76,140	$ 82,400	$ 82,600
USE OF MONEY & PROPERTY	294	100	100
REFUNDS & REIMBURSEMENTS	0	0	0
FUND BALANCE	0	(100)	(100)
TOTAL	$ 76,434	$ 82,400	$ 82,600

DEPARTMENTAL GOALS

For fiscal year 2014-2015 the goals for the COPS Grant fund is:

1. To assist the General Fund with the costs associated with the two Sheriff's Service Specialist positions.

PROGRAM DESCRIPTION

Legislation enactment of Assembly Bill No. 3229, Citizen's Option for Public Safety (COPS). Cities are provided funds to supplement existing services in the area of front-line law enforcement, including anti-gang and community crime prevention programs.

CITY OF LOMA LINDA

BUDGET FISCAL YEAR 2014-2015

35 CITIZENS OPTION PUBLIC SAFETY
5430 C.O.P.S.

ACCOUNT NUMBER		ACTUALTS 2012-2013	BUDGET 2013-2014	ESTIMATED 2013-2014	ADOPTED 2014-2015
MAINTENANCE & OPERATIONS					
35-5430-1820	UNIFORMS & SAFETY EQUIPMENT	140.67	400.00	400.00	400.00
35-5430-1870	MATERIALS & OTHER SERVICES	1,582.07	1,500.00	1,500.00	1,500.00
35-5430-1890	TRANSFERS OUT	74,711.31	80,500.00	80,500.00	80,700.00
TOTAL	**MAINTENANCE & OPERATIONS**	**76,434.05**	**82,400.00**	**82,400.00**	**82,600.00**
CAPITAL OUTLAY					
TOTAL	**CAPITAL OUTLAY**	**0.00**	**0.00**	**0.00**	**0.00**
TOTAL	**C.O.P.S.**	**76,434.05**	**82,400.00**	**82,400.00**	**82,600.00**

CITY OF LOMA LINDA
BUDGET JUSTIFICATIONS
FISCAL YEAR 2014-2015

35 ***CITIZENS OPTION PUBLIC SAFETY***
5430 ***C.O.P.S.***

TITLE/ACCOUNT NUMBER		Amount
MAINTENANCE & OPERATIONS		
35-5430-1620 UNIFORMS & SAFETY EQUIPMENT		
1 Uniforms for citizens patrol		400.00
	Total Budgeted Amount:	**400.00**
35-5430-1870 MATERIALS & OTHER SERVICES		
1 Kidzwatch program activities and supplies for three schools		1,500.00
	Total Budgeted Amount:	**1,500.00**
35-5430-1890 TRANSFERS OUT		
1 COPS funding to supplement Sheriff Service Specialist positions costs to the General Fund		80,700.00
	Total Budgeted Amount:	**80,700.00**
	TOTAL MAINTENANCE & OPERATIONS	***82,600.00***
	TOTAL C.O.P.S.	***82,600.00***

City of Loma Linda
Official Report

Rhodes Rigsby, Mayor
Ovidiu Popescu, Mayor pro tempore
Ronald Dailey, Councilman
Phillip Dupper, Councilman
John Lenart, Councilman

COUNCIL AGENDA: May 13, 2014

TO: City Council

SUBJECT: Schedule "A" pertaining to contract with Sheriff's Department

Approved/Continued/Denied
By City Council
Date _____

CC AGENDA ITEM 13-g

SCHEDULE A
Law Enforcement Services Contract
City of Loma Linda
2014-15

LEVEL OF SERVICE				FY 2014-15 COST	
0.36	-	Lieutenant	$	85,151	1
1.55	-	Sergeant		313,593	1
0.56	-	Detective/Corporal (20 hours per week)		96,647	1
9.30	-	Deputy Sheriff (336 hours per week)		1,459,005	1
1.00	-	Deputy Sheriff - Traffic Car (no relief factor)		156,882	1
1.00	-	Sheriff's Service Specialist		71,653	1
2.17	-	Office Specialist		145,577	1
0.25	-	Motor Pool Services Assistant		16,434	1
5.00	-	Marked Unit		62,875	2
1.00	-	Unmarked Unit		7,243	2
1.00	-	Ford Escape		5,282	2
1.00	-	Truck - Grant Funded		612	3
		Dispatch Services		139,853	1
12.00	-	HTs (Amortized over 7-years)		5,784	
12.00	-	HTs (Access & Maint Only)		7,488	
1.00	-	Additional MDCs		1,396	
11.00	-	Taser Replacement (Amortized over 4-years)		3,608	
		Administrative Support		11,544	
		Office Automation		7,226	
		Services & Supplies		19,548	
		Vehicle Insurance		21,438	
		Personnel Liability & Bonding		51,286	
		Workers' Comp Experience Modification		3,850	
		County Administrative Cost		118,859	
		TOTAL COST:	**$**	**2,812,834**	1

Monthly Payment Schedule

1st payment due July 15, 2014:	$234,412
2nd through 12th payments due the 5th of each month:	$234,402

[1] Personnel costs include salary and benefits and are subject to change by Board of Supervisors' action.

[2] Vehicle costs do not include fuel and maintenance. The city is responsible for fuel and maintenance of all contract vehicles. Any fuel and maintenance costs charged to the county will be billed to the city on a quarterly invoice.

[3] No replacement cost is included for grant funded or donated vehicles.

SCHEDULE A
Law Enforcement Services Contract
City of Loma Linda
2014-15

Additional Costs Billed Quarterly:

The City will be billed on a quarterly basis for the following items:

- Actual overtime cost.
- Actual on-call cost (on-call pay for safety employees for FY2014-15 is $185 per week).
- Actual cost of vehicle fuel and maintenance.
- Professional services from private vendors and other services, supplies and personnel costs above the contract formula.

LEVEL OF SERVICE SUMMARY

SAFETY:		
Lieutenant	-	0.36
Sergeant	-	1.55
Detective/Corporal	-	0.56
Deputy Sheriff	-	9.30
Deputy Sheriff - Traffic Car	-	1.00
		12.77

GENERAL:		
Sheriff's Service Specialist	-	1.00
Office Specialist	-	2.17
Motor Pool Services Asst	-	0.25
Dispatchers	-	1.61
		5.03

VEHICLES:		
Marked Patrol Units	-	5
Unmarked Units Code 3	-	1
Pickup Trucks	-	2
Donated Vehicles-Ins Only	-	2 *
		10

DONATED VEHICLES:		
Yamaha Rhino	-	1 *
Cargo Trailer		1 *
		2 *

* (Included for insurance costs only)

City of Loma Linda
Official Report

Rhodes Rigsby, Mayor
Ovidiu Popescu, Mayor pro tempore
Ronald Dailey, Councilman
Phillip Dupper, Councilman
John Lenart, Councilman

COUNCIL AGENDA: May 13, 2014

TO: City Council

SUBJECT: Council Bill #R-2014-23
Approving an increase to reserve fund balance

Approved/Continued/Denied
By City Council
Date _____

RECOMMENDATION

It is recommended that the City Council adopt Council Bill #R-2014-23.

RESOLUTION NO.

A RESOLUTION OF THE CITY COUNCIL OF THE CITY OF LOMA LINDA, CALIFORNIA, APPROVING AN INCREASE TO THE CITY OF LOMA LINDA GENERAL FUND EMERGENCY CONTINGENCY COMMITMENT OF FUND BALANCE FOR THE GENERAL FUND

WHEREAS, the Governmental Accounting Standards Board (GASB) has issued its Statement No. 54, Fund Balance Reporting and Governmental Fund Type Definitions with the intent of improving financial reporting by providing fund balance categories that will be more easily understood; and

WHEREAS, the City Council of the City of Loma Linda has considered Financial Reporting Policy entitled "Fund Balance Policy for the General Fund" which outlines the policy and procedures enacted to accurately categorize and report fund balance in the General Fund; and

WHEREAS, the Financial Reporting Policy entitled "Fund Balance Policy for the General Fund" provides that the City Council may commit General Fund balance for specific purposes by taking formal action and these committed amounts cannot be used for any other purpose unless the City Council removes or changes the specific use through the same formal action taken to establish the commitment; and

WHEREAS, the City Manager and Finance Director had recommended to the City Council that the General Fund Emergency Contingency Commitment of General Fund balance be established at $3,500,000 for Fiscal Year 2010-11, and are recommending an increase of $2,000,000 for Fiscal Year 2014-15; and

WHEREAS, the Financial Reporting Policy entitled "Fund Balance Policy for the General Fund" states the intent of the City Council to increase this amount to three (3) months of regular General Fund operating uses in any subsequent fiscal year when financial resources are sufficient to do so; and

WHEREAS, the City Council has determined that the General Fund Emergency Contingency Commitment of General Fund balance should be approved at $5,500,000 for Fiscal Year 2014-15 as recommended by the City Manager and Finance Director.

NOW, THEREFORE, BE IT RESOLVED by the City Council of the City of Loma Linda, California as follows:

SECTION 1. The City Council hereby approves the General Fund Emergency Contingency Commitment of General Fund balance of $5,500,000 for Fiscal Year 2014-15.

SECTION 2. The City Council has determined that the specific purposes for which the General Fund Emergency Contingency Commitment may be used are the declaration of a state or federal state of emergency or a local emergency as defined by Loma Linda Municipal Code Section 2.28.020 and these uses may only be changed by approval of a subsequent resolution.

SECTION 3. The City Council hereby confirms that in any fiscal year in which recurring sources exceed recurring uses in the General Fund, the amount of the General Fund Emergency Contingency Commitment of General Fund balance may be increased up to an amount equal to three (3) months of regular General Fund operating uses.

PASSED, APPROVED AND ADOPTED this 13th day of May, 2014 by the following vote:

Ayes:
Noes:
Absent:
Abstain:

_____
Rhodes Rigsby, Mayor

ATTEST:

_____
Pamela Byrnes-O'Camb, City Clerk

City of Loma Linda
Official Report

Rhodes Rigsby, Mayor
Ovidiu Popescu, Mayor pro tempore
Ronald Dailey, Councilman
Phillip Dupper, Councilman
John Lenart, Councilman

COUNCIL AGENDA: May 13, 2014

TO: City Council

SUBJECT: Council Bill #R-2014-24
Adopting the 2014-2015 fiscal year budget.

Approved/Continued/Denied
By City Council
Date _____

RECOMMENDATION

It is recommended that the City Council adopt Council Bill #R-2014-24.

RESOLUTION NO.

A RESOLUTION OF THE CITY COUNCIL OF THE CITY OF LOMA LINDA, CALIFORNIA, ADOPTING THE FINAL BUDGET FOR THE CITY OF LOMA LINDA FOR THE FISCAL YEAR COMMENCING JULY 1, 2014 AND ENDING JUNE 30, 2015

THE CITY COUNCIL OF THE CITY OF LOMA LINDA DOES RESOLVE AS FOLLOWS:

SECTION 1. That the Budget for the City of Loma Linda for the fiscal year commencing July 1, 2014 and ending June 30, 2015, as prepared and submitted by the City Manager and as modified by the City Council, is hereby approved and adopted as the Budget of the City of Loma Linda for said fiscal year.

SECTION 2. That from the effective date of said Budget, the several amounts stated therein as proposed expenditures shall be and become appropriated for the several departments, offices, and agencies of the City with respective objects and purposes therein set forth subject to expenditure pursuant to the provisions of all applicable ordinances of the City and statutes of the State.

SECTION 3. That the authority granted for making expenditures from other than the General Fund shall be limited to the actual amount of money received from the source of funds indicated in the Budget for each department, section, or purpose, and no liability upon the General Fund is assumed nor can be imposed in excess of such amounts as may be provided therefor in this Budget from the General Fund. In the event the amounts of money received and credited to the special funds exceed the amount herein estimated, such excess receipts shall be considered deferred allocations in such special funds, contingent upon such receipt and no expenditure thereof made except with the approval of the City Council by resolution.

SECTION 4. That amounts appropriated to any account for any object or purpose may be transferred to a different account for the same general object or purpose within the same

department or activity upon recommendation of the department head and the Director of Finance and approval of the City Manager.

SECTION 5. That all requisitions, purchase orders, fund transfers, inter-departmental orders or other encumbrances upon any account or appropriate object of any department shall be clearly recorded against the amount available both as to the number of items and total amount thereof, in such a way that there shall never be an overencumbrance or an overexpenditure upon any such accounts or appropriated objects and so the full number of articles set forth enumerated in the Budget or subsequent appropriation can be purchased or acquired out of the amount appropriated therefore.

SECTION 6. That the City Clerk shall certify to the adoption of this resolution.

PASSED, APPROVED AND ADOPTED this 13th day of May 2014 by the following vote:

Ayes:
Noes:
Abstain:
Absent:

_____
Rhodes Rigsby, Mayor

ATTEST:

_____
Pamela Byrnes-O'Camb, City Clerk

City of Loma Linda Official Report

Rhodes Rigsby, Chairman
Ovidiu Popescu, Vice-Chairman
Ronald Dailey, Member
Phillip Dupper, Member
John Lenart, Member

HOUSING AUTHORITY AGENDA: May 13, 2014

Approved/Continued/Denied
By Housing Authority
Date _____

TO: Housing Authority

FROM: T. Jarb Thaipejr, Executive Director

SUBJECT: LLHA Bill #R-2014-01 – Adopting the 2014-2015 fiscal year budget

RECOMMENDATION

It is recommended that the Housing Authority Board adopt LLHA Bill #R-2014-01.

LLHA AGENDA ITEM 3
CC AGENDA ITEM 13j

RESOLUTION NO.

A RESOLUTION OF THE LOMA LINDA HOUSING AUTHORITY ESTABLISHING A FINAL BUDGET FOR FISCAL YEAR 2014-2015

WHEREAS, the Loma Linda Redevelopment Agency (the "Former Redevelopment Agency") was eliminated pursuant to ABx1 26, Chapter 5, Statutes of 2011 (the "2011 Dissolution Measure") which provided generally for the dissolution of all redevelopment agencies in the State of California; and

WHEREAS, the 2011 Dissolution Measure was challenged by litigation initiated during 2011, which litigation was decided by the California Supreme Court in a manner which upheld the 2011 Dissolution Measure; and

WHEREAS, the 2011 Dissolution Measure, as amended by AB 1484, Chapter 26, Statutes of 2012 ("AB 1484" and, together with the 2011 Dissolution Measure, the "Dissolution Act") further implemented certain aspects of the dissolution of redevelopment agencies within California;

WHEREAS, pursuant to the 2011 Dissolution Measure, the City Council of the City of Loma Linda designated the Loma Linda Housing Authority (the "Authority") to receive the housing assets of the Former Redevelopment Agency; and

WHEREAS, pursuant to the 2011 Dissolution Measure, the oversight board ("Oversight Board") of the successor agency ("Successor Agency") to the Former Redevelopment Agency approved the designation of housing properties and also approved and, following enactment of AB 1484, ratified the transfer of housing properties of the Former Redevelopment Agency to the Authority; and

WHEREAS, the budgeting process establishes the plan of expenditures and the priorities of the Authority relating to its housing assets and operations;

NOW, THEREFORE, BE IT RESOLVED that the budget for the Loma Linda Housing Authority for the fiscal year commencing July 1, 2014 and ending June 30, 2015, as prepared and submitted by the Authority Executive Director and as modified by the City Council sitting as the Loma Linda Housing Authority Board, is hereby accepted.

PASSED, APPROVED AND ADOPTED this 13th day of May 2014 by the following vote:

Ayes:
Noes:
Abstain:
Absent:

_____
Rhodes Rigsby, Chairman

ATTEST:

_____
Pamela Byrnes-O'Camb, Secretary

City of Loma Linda Official Report

Rhodes Rigsby, Mayor
Ovidiu Popescu, Mayor pro tempore
Ronald Dailey, Councilman
Phillip Dupper, Councilman
John Lenart, Councilman

COUNCIL AGENDA:	May 13, 2014
TO:	City Council
VIA:	T. Jarb Thaipejr, City Manager
FROM:	Pamela Byrnes-O'Camb, City Clerk
SUBJECT:	City Clerk Report regarding seating of Councilmen-Elect Dailey and Dupper

Approved/Continued/Denied
By City Council
Date _____

RECOMMENDATION

It is recommended that the City Council schedule the seating of Councilmen-elect Dailey and Dupper for the regularly scheduled City Council meeting of Tuesday, June 24, 2014.

BACKGROUND

City Council adopted Resolution No. 2805 on March 20, providing for the appointment to the offices of the City the persons that were to be elected on Tuesday, June 3, 2014 in that pursuant to §10229 of the Elections Code of the State of California, if as of the close of the nomination period on March 7, 2014, there were not more candidates than offices to be elected, the City Council could appoint to the office the persons who have been nominated, subsequent to a published notice. Said notice was published on March 15, 2014.

Per Election Code 10263(b), if the election had occurred, seating of Councilmen-Elect Dailey and Dupper would have to occur no later than the first regularly scheduled meeting following receipt of the canvass from the County, which has 28 days to canvass, or no later than July 1, 2014.

For a cancelled election, the July 1, 2014 (no later than) date still applies; however, the seating of the Councilmen-Elect may occur any time after the election date. Councilman Dailey will be unavailable for the June 10 meeting, so either June 24 or July 1 would be appropriate. Although City Council generally meets only once a month, the meeting schedule of the second and fourth Tuesday of each month was retained.