CENTERLINE TIES

LOCATION	DATE	TIE NO.
A		
ABERDARE STREET / LAWTON AVENUE	2/1/1987	A-4
ABERDARE STREET / PICTON STREET	2/1/1987	A-5
ALAMO RD / WILSON CV	11/5/2005	A-8
ALAMO ROAD / WILSON COVE	11/5/2005	A-8
AMAPOLAS STREET	8/12/1974	A-1
AMAPOLAS STREET / JUNIPER ST	8/12/1974	A-2
AMAPOLAS STREET / MISSION ROADD / OAK STREET	8/12/1974	A-3
ANDERSON STREET / REDLANDS BLVD	3/27/1997	A-6
ARROYO LANE / ALAMO ROAD	11/5/2005	A7.1
ARROYO LANE / BOREN AVENUE	11/5/2005	A-7
ASPEN AVE / HILLCREST ST	10/11/2021	A-9
ASPEN AVE / RICHMONT RD	10/11/2021	A-10
B		
BANCROFT STREET (TRACT 13887)	3/1/1991	B-28A
BANCROFT STREET (TRACT 13887)	3/1/1991	B-29A
BANCROFT STREET / WILEY STREET	3/1/1991	B-30
BANGOR AVENUE / CAMBRIA LANE / NEWPORT AVENUE	4/1/1985	B-24
BARTON FRONTAGE ROAD	1/16/2019	B-54,55
BARTON RD / NEW JERSEY ST	6/30/2008	B-57
BARTON ROAD (PM 7352)	3/19/1982	B-1
BEAUMONT AVE, W/OF BRYN MAWR AVENUE (TRACT 12294)	3/26/1987	B-22
BEAUMONT AVENUE (TRACT 10131)	4/2/1979	B-2
BEAUMONT AVENUE (TRACT 10131)	4/2/1979	B-3
BEAUMONT AVENUE (TRACT 10131)	4/2/1979	B-4
BEAUMONT AVENUE (TRACT 10131)	4/2/1979	B-5
BEAUMONT AVENUE (TRACT 13887)	3/1/1991	B-23A
BEAUMONT AVENUE (TRACT 13887)	3/1/1991	B-24A
BEAUMONT AVENUE / BRYN MAWR AVENUE	3/26/1987	B-21
BENTON STREET FROM N/OF COLE STREET TO SHEPHARDSON STREET	1/31/1995	B-34
BEVERLY COURT / BRYN MAWR AVENUE / BROOKMERE AVENUE	3/26/1987	B-20
BIRCH AVE - TR 8629 & 9004	10/17/2022	B4-56
BIRCH AVE / CEDAR WAY - TR 9004	10/17/2022	B-58
BIRCH AVE / PECAN WAY NORTH - TR 9004	10/17/2022	B-59
BIRCH AVE / PECAN WAY SOUTH - TR 9004	10/17/2022	B-60
BIRCH AVENUE / POPLAR STREET	5/9/1974	B-6
BOREN AVENUE / PAXTON PLACE / GLEN SUMBER DRIVE - TR 16341	11/5/2005	B-44
BRENTWOOD AVENUE (TRACT 13887)	3/1/1991	B-32
BRENTWOOD AVENUE (TRACT 13887)	3/1/1991	B-33
BRENTWOOD AVENUE / WILEY STREET	3/1/1991	B-31
BROOKEMER AVE (TRACT 13887)	3/1/1991	B-26A

CENTERLINE TIES

LOCATION	DATE	TIE NO.
BROOKMERE AVENUE (TRACT 12294)	3/26/1987	B-19
BROOKMERE AVENUE / BRIARWOOD COURT	3/26/1987	B-18
BROOKMERE AVENUE / WILEY STREET	3/1/1991	B-27A
BRYN MAWR AVENUE - NORTH TRACT BOUNDARY (13943)	11/12/1996	B-35
BRYN MAWR AVENUE - PM 19018		B-45
BRYN MAWR AVENUE - PM 19018		B-46
BRYN MAWR AVENUE / BEUAMONT AVENUE	11/12/1996	B-36
BRYN MAWR AVENUE / CROWNE HEIGHTS DRIVE	11/12/1996	B-37
BRYN MAWR AVENUE / GARDNER STREET	2/1/1987	B-23
BRYN MAWR AVENUE / GARDNER STREET	4/21/1980	B-7
BRYN MAWR AVENUE / REYNOLDS STREET	4/21/1980	B-38
BRYN MAWR AVENUE / SECOND STREET (GEORGE STREET)	1/13/1988	B-27
BUCKINGHAM ROAD / CAMELOT AVENUE	1/13/1988	B-25
BUCKINGHAM ROAD / CAMELOT AVENUE	1/13/1988	B-28
BUCKINGHAM ROAD / SECOND STREET (GEORGE STREET)	1/13/1988	B-29
BUCKINGHAM ROAD / WINDSOR DRIVE	1/13/1988	B-26
BUSINESS CENTER DRIVE	1/28/1987	B-11
BUSINESS CENTER DRIVE - PM 12048	1/16/2019	B-47-49
BUSINESS CENTER DRIVE - PM 9198	1/16/2019	B-50-53
BUSINESS CENTER DRIVE / BRYN MAWR AVENUE	2/5/1992	B-39
BUSINESS CENTER DRIVE / COMMERCE STREET	1/28/1987	B-13
BUSINESS CENTER DRIVE / CORPORATE DRIVE	1/28/1987	B-14
BUSINESS CENTER DRIVE / ENTERPRISE DRIVE	2/5/1992	B-40
BUSINESS CENTER DRIVE, E/OF CORPORATE DRIVE	1/28/1987	B-15
BUSINESS CENTER DRIVE, E/OF MOUNTAIN VIEW AVENUE	1/28/1987	B-10
BUSINESS CENTER DRIVE, W/OF COMMERCE STREET	1/28/1987	B-12
BUTTERFIELD AVENUE / BROOKMERE AVENUE	3/1/1991	B-25A
BUTTERFIELD STREET / BRYN MAWR AVENUE / BRENTWOOD AVENUE	3/26/1987	B-16
BUTTERFIELD STREET / HINCKLEY STREET	4/21/1980	B-41
BUTTERFIELD STREET / LAWTON AVENUE	4/21/1980	B-9
BUTTERFIELD STREET / REYNOLDS STREET	4/21/1980	B-42
BUTTERFIELD STREET GARDNER STREET	4/21/1980	B-8
BUTTERFILED STREET / BANCROFT STREET	3/26/1987	B-17
BYBEE LANE - TRACT 16341	11/5/2005	B-43

C

CALDY AVENUE / CORNELL ST - TRACT 14552		C-26
CALDY AVENUE / MAPLE AVE - TRACT 14552		C-26.1
CALIFORNIA ST / BARTON RD - PM 16120	6/30/2008	C-33
CAMBRIDGE ROAD / CROWNE HEIGHTS DRIVE	11/12/1996	C-23
CAMBRIDGE ROAD / VICTORIA LANE	11/12/1996	C-24
CAMELOT AVENUE / NORMANDY LANE	1/13/1988	C-19
CAMPUS STREET - TR 5811	1/16/2019	C-27-29

CENTERLINE TIES

LOCATION	DATE	TIE NO.
CAMPUS STREET / UNIVERSITY AVE	1/29/1981	C-1
CANADA STREET (TRACT 9286)	2/17/1978	C-2
CANADA STREET / RINCON STREET	2/17/1978	C-3
CARDIFF LANE / CAMBRIA LANE / NEWPORT AVENUE	4/1/1985	C-18
CARDIGAN PLACE (TRACT 12475)	10/5/1984	C-12
CARDIGAN PLACE / RHONDDA STREET	10/5/1984	C-13
CARDIGAN PLACE / SEVERN STREET	10/5/1984	C-14
CARDIGAN PLACE / SNOWDEN AVENUE	10/5/1984	C-15
CARDIGAN PLACE, N/OF SNOWDEN AVENUE	10/5/1984	C-11
CEDAR WAY - TR 9004	10/17/2022	C-36
CEDAR WAY - TR 9004	10/17/2022	C-37
CEDAR WAY / HURON ST - TR 9004	10/17/2022	C-34
CEDAR WAY CUL-DE-SAC - TR 9004	10/17/2022	C-35
CHAPMAN STREET / GARDNER STREET	4/21/1980	C-4
CHAPMAN STREET / LAWTON AVENUE	4/21/1980	C-5
CIELO LANE (TRACT 9152)	5/12/1977	C-6
CIELO LANE / HURON STREET	5/12/1977	C-7
CIELO LANE / LAWTON AVENUE	5/12/1977	C-8
COMMERCE STREET / REDLANDS BLVD	1/28/1987	C-17
CORPORATE DRIVE / REDLANDS BLVD	1/28/1987	C-16
COTTONWOOD RD - TR 6455	4/12/2022	C-30
COTTONWOOD RD - TR 6455	4/12/2022	C-31
COTTONWOOD RD - TR 6455 & 3160	4/12/2022	C-32
COTTONWOOD ROAD / MOUNTAIN VIEW AVENUE / MISSION ROAD	2/1/1983	C-9
COURT STREET / LIND AVENUE	1/24/2008	C-25
COURT STREET / OHIO STREET	8/1/2007	C-26
CRESTHAVEN COURT (TRACT 13705)	9/19/1989	C-21
CRESTHAVEN COURT / EMERALD DRIVE	9/19/1989	C-20
CRESTVIEW DRIVE / POPLAR STREET	5/9/1974	C-10
CURTIS STREET / VAN LEUVEN STREET	9/12/1986	C-22
D		
DAISY AVE / TRACT BOUNDARY	10/11/2021	D-6
DAVIS WAY / NELSON STREET	4/2/1979	D-1
DELGADO AVE	7/7/2007	D-3
DELGADO AVE	7/7/2007	D-4
DELGADO AVE	7/7/2007	D-5
DELGADO AVE / WHITTIER AVE	7/7/2007	D-2
E		
ELM AVE - TR 6455 & 6419	4/12/2022	E-8
ELM AVE / COTTONWOOD RD - TR 6455	4/12/2022	E-6
ELM AVE / LOMAS VERDES ST - TR 6455	4/12/2022	E-7

CENTERLINE TIES

LOCATION	DATE	TIE NO.
EMERALD DRIVE / CRESTHAVEN COURT / GEORGE STREET	9/19/1989	E-3
EMERALD DRIVE / WINDSOR DRIVE	9/19/1989	E-4
EMMERSON STREET / LINDSAY STREET	4/2/1979	E-2
EMMERSON STREET / NELSON STREET	4/2/1979	E-1
ENTERPRISE DRIVE	2/5/1992	E-5
F		
FERN AVE / HILLCREST ST	10/11/2021	F-3
FIRST ST / RAMONA RD	7/7/2007	F-2
FIRST ST / WHITTIER AVE	7/7/2007	F-1
G		
GARDNER STREET (TRACT 10137)	4/21/1980	G-1
GARDNER STREET / BRYN MAWR AVENUE	2/1/1987	G-2
GARDNER STREET / PEMBROKE STREET / PICTON STREET	2/1/1987	G-2A
GEORGE STREET - TRACT 14552		G-6.3
GEORGE STREET / CALDY AVENUE - TRACT 14552		G-6.2
GEORGE STREET / RANDOLPH COURT - TRACT 16650	10/26/2006	G-6.1
GEORGE STREET / ST ALBANS LANE	11/12/1996	G-6
GEORGE STREET / WHITTIER AVENUE	9/19/1989	G-5
GLEN SUMMER DRIVE - TRACT 16341	11/5/2005	G-7
GWENT STREET / LAWTON AVENUE	2/1/1987	G-3
GWENT STREET / PICTON STREET	2/1/1987	G-4
H		
HAVSTAD DRIVE / NEWPORT AVENUE / BRYN MAWR AVENUE	3/28/1990	H-12
HAVSTAD DRIVE / WALLACK PLACE / WORKMAN PLACE	3/28/1990	H-13
HINCKLEY STREET (TRACT 10133)	4/2/1979	H-1
HINCKLEY STREET / LARGO COURT	5/3/1991	H-11
HINCKLEY STREET / LOZANO PLACE	5/3/1991	H-10
HINCKLEY STREET / MOUNTAIN VIEW AVENUE	5/3/1991	H-2
HINCKLEY STREET / NELSON STREET	4/2/1979	H-3
HINCKLEY STREET / WILEY STREET	4/21/1980	H-14
HUDSON COURT / NELSON STREET	4/2/1979	H-4
HURON ST - TR 9004 & 9103	10/17/2022	H-25
HURON STREET - TRACT 7419		H-20
HURON STREET - TRACT 8629		H-21
HURON STREET - TRACT 9004		H-23
HURON STREET (TRACT 8629)	5/9/1974	H-5
HURON STREET / ACACIA STREET - TRACT 6983		H-17
HURON STREET / CRESTVIEW DRIVE - TRACT 6983		H-19
HURON STREET / HILLCREST STREET - TRACT 6983		H-18
HURON STREET / MURPHY STREET	3/7/1977	H-7

CENTERLINE TIES

LOCATION	DATE	TIE NO.
HURON STREET / ORANGE GROVE STREET - TRACT 6983		H-15
HURON STREET / PECAN WAY - TRACT 9004		H-24
HURON STREET / POPLAR STREET	5/9/1974	H-8
HURON STREET / POPLAR STREET - TRACT 8629		H-22
HURON STREET / RICHARDSON STREET - TRACT 6983		H-16
HURON STREET / WELEBIR STREET	3/7/1977	H-9
HURON STREET, E/OF WELEBIR STREET	3/7/1977	H-6
HURON STREET, PI E/OF WELEBIR STREET	11/24/2022	H-26
HURON STREET, PI W/OF LOMA LINDA DRIVE	11/24/2022	H-27
I		
INDUSTRIAL CIRCLE - PM 12048	1/16/2019	I-3,4
INDUSTRIAL CIRCLE / BUSINESS CENTER DRIVE	2/5/1992	I-1
INDUSTRIAL CIRCLE, S/OF BUSINESS CENTER DRIVE	2/5/1992	I-2
IRIS AVENUE - TR 4109	1/16/2019	I-5,6
IRIS AVENUE - TR 5811, 4109	1/16/2019	I-7
J		
JUANITA ST / ADELA ST		J-2
JUANITA ST / ANITA ST		J-1
K		
KELLOGG STREET (COURT) (TRACT 10132)	4/2/1979	K-2
KELLOGG STREET (TRACT 10131)	4/2/1979	K-1
KELLOGG STREET / MOUNTAIN VIEW AVENUE / LINDSAY STREET	4/2/1979	K-3
KELLOGG STREET / NELSON STREET	4/2/1979	K-4
KELSEY COURT - TRACT 16650	10/26/2006	K-10.1
KELSEY COURT - TRACT 16650	10/26/2006	K-10.2
KELSEY COURT / GEORGE STREET - TRACT 16650	10/26/2006	K-10
KING EDWARD DRIVE / ST ALBANS LANE / KNIGHTSBRIDGE PLACE	11/12/1996	K-5
KNIGHTSBRIDGE PACE / VICTORIA LANE	11/12/1996	K-6
KNIGHTSBRIDGE PLACE / GREENWICH ROAD	11/12/1996	K-7
KNIGHTSBRIDGE PLACE / NOTTINGHAM DRIVE	11/12/1996	K-8
KNIGHTSBRIDGE PLACE / ROYALE DRIVE	11/12/1996	K-9
L		
LANDSDOWN ROAD / KING EDWARD DRIVE	11/12/1996	L-17
LANDSDOWN ROAD / NOTTINGHAM DRIVE	11/12/1996	L-18
LANE STREET / STATE STREET (TRACT 15738)	1/23/2008	L-19
LARGO COURT	5/3/1991	L-15B
LAWTON AVE / ACACIA ST	10/11/2021	L-28
LAWTON AVE / CURTIS ST - TR 6455	4/12/2022	L-32
LAWTON AVE / POPLAR ST	10/11/2021	L-29

CENTERLINE TIES

LOCATION	DATE	TIE NO.
LAWTON AVENUE - COURT (TRACT 9438)	9/2/1980	L-5
LAWTON AVENUE (TRACT 8629)	5/9/1974	L-3
LAWTON AVENUE (TRACT 8629)	5/9/1974	L-4
LAWTON AVENUE (TRACT 9276)	5/23/1978	L-2
LAWTON AVENUE / ABERDARE STREET	2/1/1987	L-15
LAWTON AVENUE / CARDIFF LANE / WHITTIER AVENUE	4/1/1985	L-16
LAWTON AVENUE / GOWER STREET	5/9/2002	L-20
LAWTON AVENUE / GWENT STREET	2/1/1987	L-14
LAWTON AVENUE / LOMA LINDA DRIVE	3/21/2022	L-30
LAWTON AVENUE / MANDARIN COURT	3/21/2022	L-31
LAWTON AVENUE / MILFORD HAVEN DRIVE	2/1/1987	L-15A
LAWTON AVENUE / MOUNTAIN VIEW AVENUE	2/1/1983	L-1
LAWTON AVENUE / MOUNTAIN VIEW AVENUE	9/2/1980	L-6
LAWTON AVENUE / NELSON STREET	9/2/1980	L-7
LAWTON AVENUE / PEMBROKE / MERRIL PLACE	3/28/1990	L-21
LAWTON AVENUE / PEMBROKE STREET	2/1/1987	L-14A
LAWTON AVENUE / SAINT DAVID STREET	5/9/2002	L-22
LAWTON AVENUE, E/OF MOUNTAIN VIEW AVENUE (TRACT 9817-1)	9/15/1987	L-23
LILAC STREET (TRACT 15738)	1/23/2008	L-24
LIND AVENUE	1/24/2008	L-25
LIND AVENUE, S/END	1/24/2008	L-26
LINDSAY STREET (TRACT 10132)	4/2/1979	L-8
LOMA LINDA DRIVE AND HURON STREET	11/24/2022	L-33
LOMA LINDA DRIVE / MANDARIN COURT	5/23/1978	L-9
LOMA LINDA DRIVE, S/OF MANDARIN COURT	5/23/1978	L-10
LOMA LINDA DRIVE & NICKS AVENUE	11/24/2022	L-34
LOMA LINDA DRIVE & ORANGE CREST WAY	11/24/2022	L-35
LORO VERDE AVENUE (TRACT 9871-1)	9/1/1982	L-11
LORO VERDE AVENUE / MISSION ROAD	9/1/1982	L-12
LORO VERDE AVENUE / VAN LEUVEN STREET	9/1/1982	L-13
LOZANO PLACE	5/3/1991	L-14B
LUGO DRIVE / BOREN AVENUE - TRACT 16341	11/5/2005	L-27
LUGO DRIVE / HARRIS DRIVE / VAN UFFELEN DRIVE - TR 16341	11/5/2005	L-27.1
LUGO DRIVE / TOLLS LANE - TRACT 16341	11/5/2005	L-27.2

M

MANDARIN AVENUE KNUCKLE	11/24/2022	M-27
MANDARIN AVENUE PI W/OF LOMA LINDA DRIVE	11/24/2022	M-28
MANDARIN COURT (TRACT 9276)	5/23/1978	M-1
MARIPOSA STREET - COURT (TRACT 9438)	9/2/1980	M-5
MARIPOSA STREET (TRACT 9438)	9/2/1980	M-3
MARIPOSA STREET (TRACT 9438)	9/2/1980	M-4
MARIPOSA STREET / MOUNTAION VIEW AVENUE	9/2/1980	M-2

CENTERLINE TIES

LOCATION	DATE	TIE NO.
MARIPOSA STREET / NELSON STREET	9/2/1980	M-6
MEAD ST - P.I. E/OF MEAD WY - TR 6419	4/12/2022	M-24
MEAD ST / ELM AVE - TR 6419	4/12/2022	M-20
MEAD ST / MEAD CT - TR 6419	4/12/2022	M-21
MEAD ST / MEAD LN - TR 6419	4/12/2022	M-22
MEAD ST / MEAD WY - TR 6419	4/12/2022	M-23
MEAD WY CUL-DE-SAC - TR 6419	4/12/2022	M-25
MILFORD HAVEN DRIVE / LAWTON AVENUE	2/1/1987	M-17A
MILFORD HAVEN DRIVE / PICTON STREET	2/1/1987	M-18
MIRAMONTE STREET / MOUNTAIN VIEW AVENUE	2/1/1983	M-7
MIRAMONTE STREET / MOUNTAIN VIEW AVENUE	3/1/1984	M-7A
MISSION ROAD / MOUNTAIN VIEW AVENUE	8/12/1974	M-8
MISSION ROAD / PEPPER WAY	5/2/2007	M-12
MISSION ROAD / PEPPER WAY	9/1/1982	M-9
MISSION ROAD / VALENCIA AVENUE - TRACT 16341	11/5/2005	M-9.2
MISSION ROAD / VAN LEUVEN ST - TRACT 16341	11/5/2005	M-9.1
MOUNTAIN VIEW AVENUE (PARCEL MAP 7352)	3/19/1982	M-10
MOUNTAIN VIEW AVENUE / BUSINESS CENTER DRIVE	1/28/1987	M-16
MOUNTAIN VIEW AVENUE / I-10 S/RAMPS / BUSINESS CENTER DRIVE	1/28/1987	M-15
MOUNTAIN VIEW AVENUE / LANE STREET	2/1/1983	M-19
MOUNTAIN VIEW AVENUE / REDLANDS BLVD	3/12/1986	M-17
MOUNTAIN VIEW AVENUE / VAN LEUVEN STREET	9/11/1986	M-11
MURPHY STREET (TRACT 9103)	3/7/1977	M-13
MURPHY STREET (TRACT 9103)	3/7/1977	M-14
MURPHY STREET AND WELEBIR STREET	10/17/2022	M-26
N		
NELSON STREET (TRACT 10132)	4/2/1979	N-1
NEWPORT AVENUE / BRYN MAWR AVENUE	10/11/2021	N-2
NEWPORT AVENUE / HAVSTAD DRIVE	10/11/2021	N-3
NEWPORT AVENUE BETWEEN HAVSTAD DR & CARDIFF LN	10/11/2021	N-4
NICKS AVENUE CUL-DE-SAC	11/24/2022	N-5
NICKS AVENUE PI W/OF LOMA LINDA DRIVE	11/24/2022	N-6
NICKS AVENUE PI'S E/OF WELEBIR STREET	11/24/2022	N-7
O		
OHIO STREET / SEAMONT DRIVE	8/1/2007	O-1
ORANGE CREST WAY & NICKS AVENUE	11/24/2022	O-2
ORANGE CREST WAY CUL-DE-SAC	11/24/2022	O-3
ORANGE CREST WAY KNUCKLE	11/24/2022	O-4
ORANGE CREST WAY PI S/OF NICKS AVENUE	11/24/2022	O-5
ORANGE CREST WAY PI W/OF LOMA LINDA DRIVE	11/24/2022	O-6

CENTERLINE TIES

LOCATION	DATE	TIE NO.
P		
PAXTON PLACE / ALAMO ROAD - TRACT 16341	11/5/2005	P-6
PAXTON PLACE / WILSON COVE - TRACT 16341	11/5/2005	P-6.1
PECAN WY - TR 9004	10/17/2022	P-10
PECAN WY - TR 9004	10/17/2022	P-11
PEMBROKE STREET / GARDNER STREET / PICTON STREET	2/1/1987	P-3
PEMBROKE STREET / LAWTON AVENUE	2/1/1987	P-2A
PEPPER WAY / VAN LEUVEN STREET	5/2/2007	P-5
PICTON STREET / ABERDARE STREET	2/1/1987	P-3C
PICTON STREET / GWENT STREET	2/1/1987	P-3B
PICTON STREET / MILFORD HAVEN DRIVE	2/1/1987	P-3A
PICTON STREET / WHITTIER AVENUE	2/1/1987	P-4
POPLAR ST / ASPEN AVE	10/11/2021	P-8
POPLAR ST / TULIP AVE	10/11/2021	P-9
POPLAR STREET (TRACT 8629)	5/9/1974	P-1
POPLAR STREET (TRACT 8629)	5/9/1974	P-2
R		
RAGSDALE ROAD (TRACT 16323)	5/2/2007	R-1
RAGSDALE ROAD / GLEN SUMMER DRIVE	5/2/2007	R-2
RAGSDALE ROAD, S/END	5/2/2007	R-3
RANDOLPH COURT - TRACT 16650	10/26/2006	R-25
RAY COURT	10/17/2022	R-29
RAY COURT AND MURPHY STREET	10/17/2022	R-30
REDLANDS BLVD (26200 REDLANDS BLVD)	4/30/2020	R-6
REDLANDS BLVD (PARCEL MAP 6977), W/OF CALIFORNIA STREET	11/21/1985	R-7
REDLANDS BLVD / ANDERSON STREET	9/17/1991	R-8
REDLANDS BLVD / ANDERSON STREET / GAGE CANAL	10/5/1983	R-5A
REDLANDS BLVD / BRYN MAWR AVENUE	9/17/1991	R-9
REDLANDS BLVD / BRYN MAWR AVENUE - PM 19018		R-26
REDLANDS BLVD / CALIFORNIA STREET	4/30/2020	R-10
REDLANDS BLVD / COLOMA STREET	9/13/1991	R-11
REDLANDS BLVD / COMMERCE STREET	1/28/1987	R-12
REDLANDS BLVD / CORPORATE DRIVE	1/28/1987	R-13
REDLANDS BLVD / CURTIS STREET	4/30/2020	R-14
REDLANDS BLVD / MOUNTAIN VIEW AVENUE	9/17/1991	R-15
REDLANDS BLVD / OHIO STREET	9/17/1991	R-16
REDLANDS BLVD / POPLAR STREET	9/13/1991	R-17
REDLANDS BLVD / RHONDDA STREET	9/17/1991	R-18
REDLANDS BLVD / RICHARDSON STREET	9/13/1991	R-19
REDLANDS BLVD / TAFF STREET	9/17/1991	R-20
REQUEJO (AVENIDA) / MAIN STREET		R-24

CENTERLINE TIES

LOCATION	DATE	TIE NO.
REQUEJO (AVENIDA) / WHITTIER AVE		R-24.1
REYNOLDS STREET (TRACT 10135)	4/21/1980	R-21
REYNOLDS STREET, W/OF BRYN MAWR AVENUE (TRACT 10135)	4/21/1980	R-22
RHONDDA STREET / SNOWDEN AVENUE	10/5/1984	R-4
RICHMONT ROAD SOUTH OF ASPEN AVE	10/11/2021	R-28
RINCON STREET / STEWART STREET	2/17/1978	R-5
ROYALE DRIVE / LANDSDOWN ROAD, CAMBRIDGE ROAD	11/12/1996	R-23
S		
SAHATAPA LANE / SINCLARE CIRCLE	5/2/2007	S-19
SAINT ANDREWS PLACE / CROWNE HEIGHTS DRIVE	11/12/1996	S-20
SAINT DAVID STREET (TRACT 16089)	5/9/2002	S-21
SAINT DAVID STREET / GOWER STREET	5/9/2002	S-22
SAN JUAN DRIVE - TRACT 1808		S-27
SAN JUAN DRIVE - TRACT 1808		S-28
SAN JUAN DRIVE / SAN LUCAS DRIVE		S-26
SAN JUAN DRIVE / SAN MATEO DRIVE - TRACT 1808		S-29
SAN JUAN STREET / SAN MARCOS DRIVE - TRACT 1808		S-31
SAN LUCAS DRIVE - TRACT 1808		S-30
SANTA ANDREA ST - TR 15422	7/1/2007	S-35
SANTA ANDREA ST / DELGADO AVE EAST - TR 15422	7/1/2007	S-34
SANTA ANDREA ST / DELGADO AVE WEST - TR 15422	7/1/2022	S-36
SANTA ANDREA ST / RAMONA RD - TR 15422	7/1/2007	S-33
SANTA ANDREA ST / WHITTIER AVE - TR 15422	7/1/2007	S-32
SEVERN STREET / CARDIGAN PLACE	10/5/1984	S-2
SEVERN STREET / TUDOR COURT	10/10/1985	S-4
SILVA COURT / SAHATAPA LANE @ PEPPER WAY	5/2/2007	S-23
SINCLARE CIRCLE (TRACT 16323)	5/2/2007	S-24
SINCLARE CIRCLE (TRACT 16323)	5/2/2007	S-25
SNOWDEN AVENUE / TAFF STREET	10/5/1984	S-3
STEWART STREET (TRACT 9286)	2/17/1978	S-1
SUNRISE WAY / LAWTON AVE (TRACT 9817)	5/20/1988	S-12
SUNRISE WAY / LAWTON AVE (TRACT 9817)	5/20/1988	S-13
SUNRISE WAY / LAWTON AVE (TRACT 9817)	5/20/1988	S-14
SUNRISE WAY / LAWTON AVE (TRACT 9817)	5/20/1988	S-15
SUNRISE WAY / LAWTON AVE (TRACT 9817)	5/20/1988	S-16
SUNRISE WAY / LAWTON AVE (TRACT 9817)	5/20/1988	S-17
SUNRISE WAY / LAWTON AVE (TRACT 9817)	5/20/1988	S-18
SUNRISE WAY / LAWTON AVE (TRACT 9817-1)	9/15/1987	S-10
SUNRISE WAY / LAWTON AVE (TRACT 9817-1)	9/15/1987	S-11
SUNRISE WAY / LAWTON AVE (TRACT 9817-1)	9/15/1987	S-5
SUNRISE WAY / LAWTON AVE (TRACT 9817-1)	9/15/1987	S-6
SUNRISE WAY / LAWTON AVE (TRACT 9817-1)	9/15/1987	S-7

CENTERLINE TIES

LOCATION	DATE	TIE NO.
SUNRISE WAY / LAWTON AVE (TRACT 9817-1)	9/15/1987	S-8
SUNRISE WAY / LAWTON AVE (TRACT 9817-1)	9/15/1987	S-9
T		
TUDOR COURT (TRACT 12609)	10/10/1985	T-1
TULIP AVE / ORANGE GROVE ST	10/11/2021	T-3
TULIP AVENUE	10/11/2021	T-2
U		
UNIVERSITY AVENUE / EVANS STREET		U-1
V		
VAN LEUVEN STREET / RAGSDALE ROAD	5/2/2007	V-1
VAN LEUVEN STREET / VEECH STREET / LUGO DRIVE - TR 16341	11/5/2005	V-1.1
VAN UFFELEN DRIVE / GLEN SUMMER DRIVE / CAMPO COVE - TR 16341	11/5/2005	V-2
VEECH STREET / GLEN SUMMER DRIVE / TOLLS LANE - TR 16341	11/5/2005	V-3
VIA ORO / BRYN MAWR AVE	10/11/2021	V-5
VOLMER DR / WAREHAM CT	12/12/2008	V-4
W		
WELEBIR STREET (TRACT 9103)	3/7/1977	W-1
WELEBIR STREET AND NICKS AVENUE	10/17/2022	W-10
WESTMINSTER COURT / CROWNE HEIGHTS DRIVE	11/12/1996	W-5
WHITTIER AVE / GREENWICH ROAD	11/12/1996	W-6
WHITTIER AVENUE / PICTON STREET	2/1/1987	W-2
WILEY STREET (TRACT 10134)	4/21/1980	W-7
WILEY STREET / REYNOLDS STREET	4/21/1980	W-8
WILSON COVE / ALAMO ROAD - TRACT 16341	11/5/2005	W-9
WINDSOR DRIVE (TRACT 13705)	9/19/1989	W-4
WINDSOR DRIVE / BRYN MAWR AVENUE / NORMANDY LANE	1/13/1988	W-3

REQUIREMENTS

1. NORTH ARROW SHALL POINT TOWARDS THE TOP OF SHEET.
2. STREETS AND INTERSECTIONS SHALL BE DRAWN TO AN APPROXIMATE SCALE OF 1" = 40'.
3. TIES TO CENTERLINE MONUMENTS SHALL BE TANGENT TIES WHEREVER POSSIBLE.
4. A MINIMUM OF FOUR TIES WILL BE REQUIRED FOR ALL CENTERLINE MONUMENTS.
5. A CENTERLINE PROD TIE WILL BE REQUIRED ON ALL "T" INTERSECTIONS, CUL-DE-SACS AND KNUCKLES IN ADDITION TO THE FOUR MONUMENT TANGENT TIES.
6. A TIE IN A CONCRETE CURB OR SIDEWALK MAY BE A LEAD AND TACK IF THE CENTERLINE MONUMENT HAS BEEN MARKED PER NOTE 8 ON THIS SHEET.
7. TIES ARE REQUIRED FOR ALL CENTERLINE MONUMENTS. SHOWN AS "SET" ON THE RECORDED SUBDIVISION MAP.
8. EITHER THE CENTERLINE MONUMENTS OR ALL THE CENTERLINE TIES SHALL BE PERMANENTLY AND VISIBLY MARKED OR TAGGED WITH THE REGISTRATION OR LICENSE NUMBER OF THE ENGINEER OR SURVEYOR UNDER WHOSE SUPERVISION THE SURVEY WAS MADE AND APPEARS ON THE TRACT MAP.
9. THE SPIKE USED FOR THE CENTERLINE MONUMENT MUST BE A MINIMUM OF 6" IN LENGTH.
10. THE ORIGINALS OF CENTERLINE TIE NOTES ARE REQUIRED BY THE CITY.
11. STANDARD SHEET SIZE 8 1/2" X 11" AS PER SAMPLE FORM. SHALL BE OF LINEN OR MYLAR MATERIAL.
12. SEE SHEETS 2 OF 3 & 3 OF 3 FOR SAMPLES.

CITY OF LOMA LINDA
DEPT. OF ENGINEERING

CENTERLINE TIES

GENERAL
INFORMATION
NOTES

TIE NO.

SAMPLE ONLY
SHEET 2 OF 3

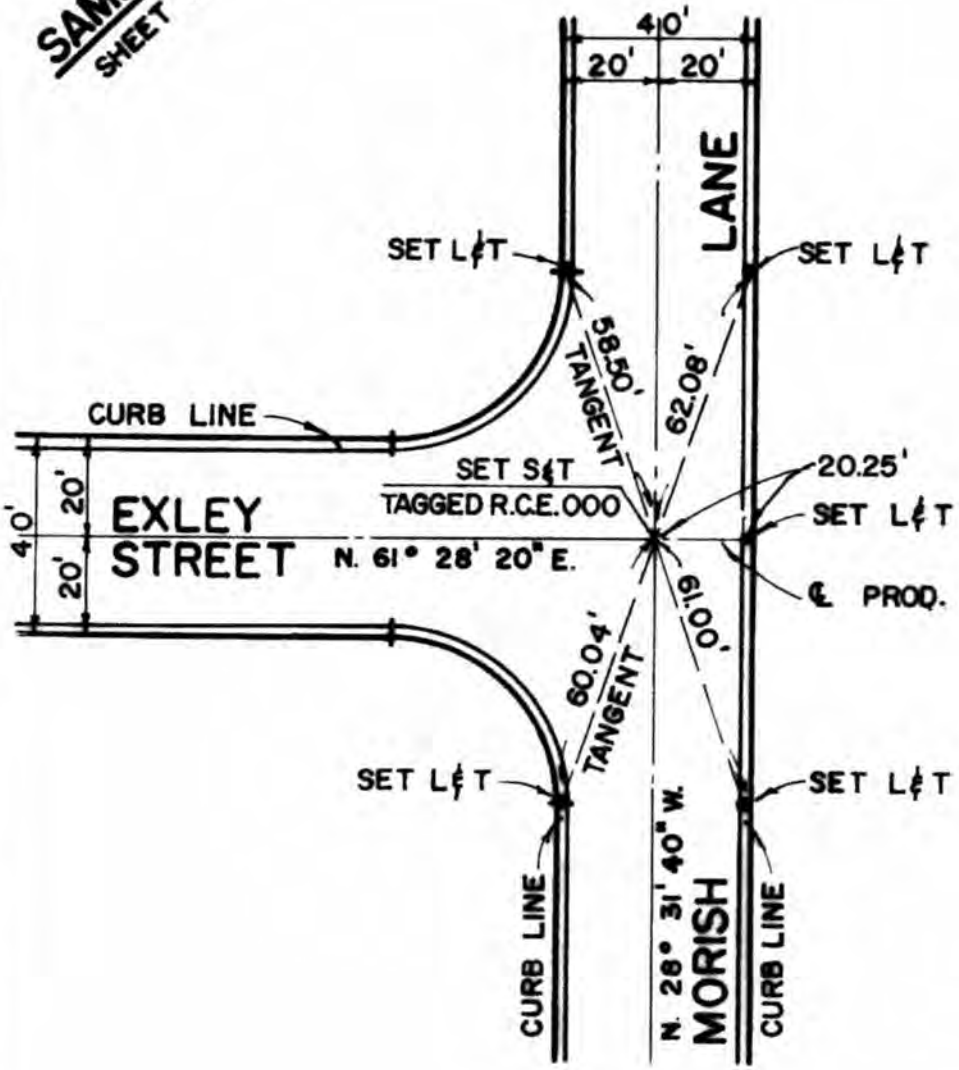

1" BORDER

1/2" BORDER

TRACT NO. 1343F

SHEET NO. 1 OF 10

R.C.E. OR L.S. SIGNATURE

R.C.E. OR L.S. NO. 000

CITY OF LOMA LINDA
DEPT. OF ENGINEERING
CENTERLINE TIES

DESCRIPTION
INTERSECTION OF
EXLEY ST. & MORISH LN.

INSPECTED: _____

DATE: 9/15/66

SCALE: 1" = 40"

1/2" BORDER

M-6.2

1/2" BORDER

1" BORDER

1/2" BORDER

TIE NO.

SAMPLE ONLY
SHEET 3 OF 3

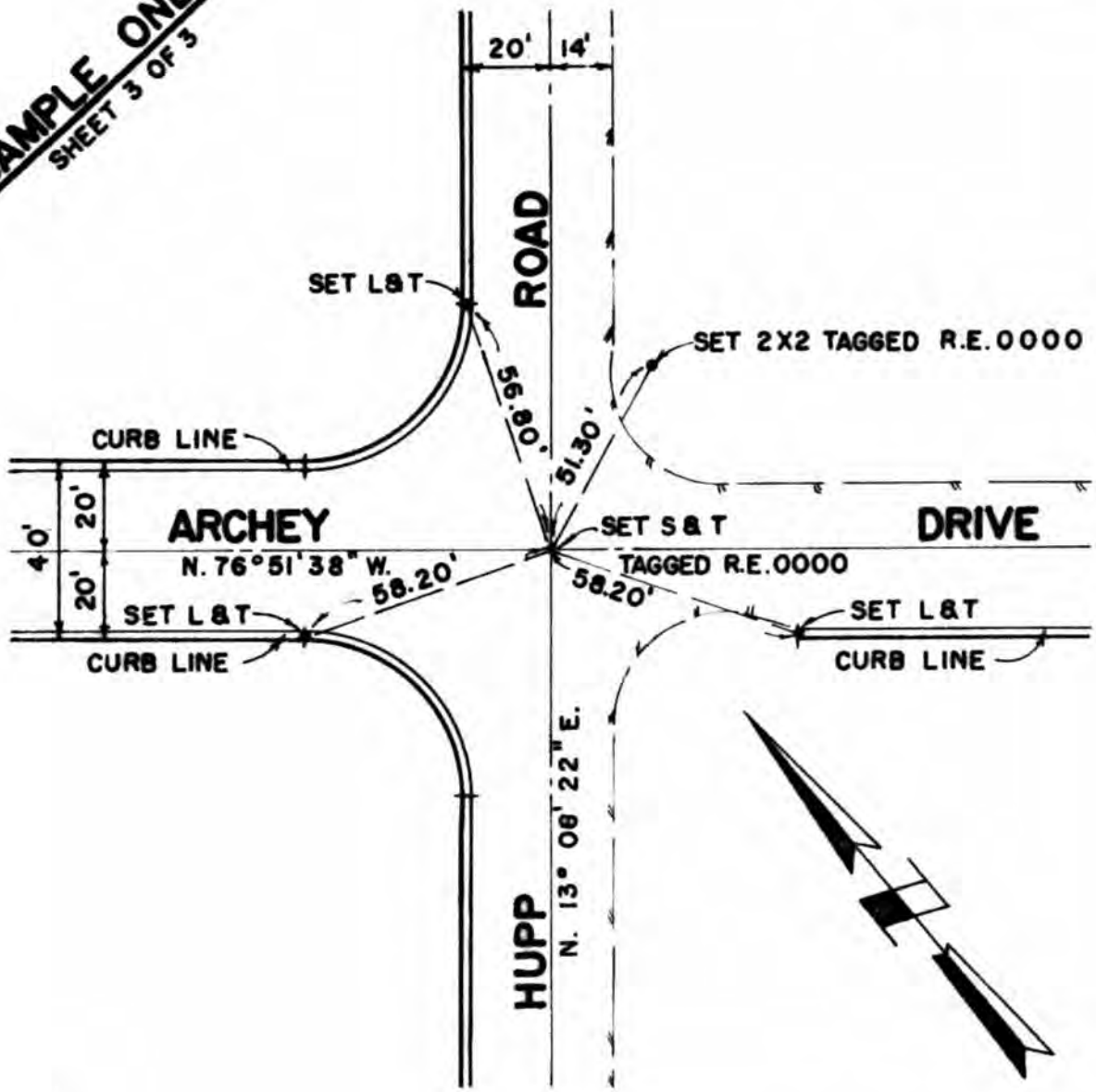

TRACT NO. 1343F

SHEET NO. 1 OF 10

R.C.E. OR L.S. SIGNATURE

R.C.E. OR L.S NO. 0000

CITY OF LOMA LINDA
DEPT. OF ENGINEERING

CENTERLINE TIES

DESCRIPTION
INTERSECTION OF

ARCHEY DR. & HUPP RD.

INSPECTED: _____

DATE: 9/15/66

SCALE: 1" = 40'

1/2" BORDER

M-6.3

CG ENGINEERING
Planning and Engineering
2627 S. WATERMAN AVE., SUITE E, SAN BERNARDINO, CA 92408
(714) 824-2420

JOB LOMA LINDA - REDLANDS BLVD AERIA
SHEET NO 1 OF 2
CALCULATED BY DATE 12-7-90
CHECKED BY DATE
SCALE

FROM	TO	ANGLE RIGHT	DIST	REMARKS
4				NAIL & TAG IN CONC. DN. 0.4 & INT. REDLANDS & ANDERSON
	1	00°00'00"	2648.62	P.K. NAIL & REDLANDS BLVD @ GAGE CANEL
	2	00°00'00"	1792.08	SET NAIL IN PVMT. & REDLANDS BLVD.
	3	00°00'00"	893.28	SET NAIL IN PVMT. & REDLANDS BLVD.
	6	179°50'35"	1492.90	NAIL IN CONCRETE EXPANSION JOINT DN. 0.4 & INT REDLANDS & OHIO ST.
	5	179°50'35"	808.20	SET NAIL IN PVMT. & REDLANDS BLVD.
	100	269°56'10"	507.99	1"IP LS 3035 FLUSH & INT ANDERSON & COURT
6				NAIL IN CONCRETE EXPANSION JOINT DN. 0.4 & INT REDLANDS & OHIO ST.
	4	00°00'00"		NAIL & TAG IN CONC. DN. 0.4 & INT REDLANDS & ANDERSON
	7	179°59'09"	514.92	NAIL IN PATCH W/CROSS TIES & INT. REDLANDS & POPLAR
	8	179°59'38"	1157.60	CHIZ "X" IN CONCRETE DN. 0.4 W/SWING TIES & INT REDLANDS & RICHARDSON.
	9	180°04'15"	1940.10	LEAD & TACK IN CONCRETE DN. 0.2 & INT REDLANDS & COLOMA
9				LEAD & TACK IN CONCRETE & INT. REDLANDS & COCOMA
	6	00°00'00"		NAIL IN CONCRETE EXPANSION JOINT & INT. REDLANDS & OHIO
	10	180°07'13"	544.06	LEAD & TACK IN CONCRETE DN. 0.3 & INT. REDLANDS & CURTIS
10				LEAD & TACK IN CONCRETE & INT. REDLANDS & CURTIS
	9	00°00'00"		LEAD & TACK IN CONCRETE & INT. REDLANDS & COCOMA
	12	179°59'48"	1327.84	1X2 H&T W/SWING TIES & INT REDLANDS & MT. VIEW
	11	179°59'48"	780.24	SET NAIL IN PVMT. & REDLANDS BLVD.
12				1X2 H&T & INT. REDLANDS & MT. VIEW
	10	00°00'00"		LEAD & TACK IN CONCRETE & INT. REDLANDS & CURTIS
	14	179°42'44"	1042.97	1"IP RCE 20801 & INT REDLANDS & CORPORATE
	13	179°42'44"	608.99	1"IP RCE 20801 & INT REDLANDS & COMMERCE
	15	179°42'44"	1804.30	NAIL IN PVMT. & REDLANDS & ? (NEW COMMERCIAL SITE)
	200	269°40'04"	646.41	1"IP RCE 15398 & INT. MT. VIEW & MIRAMONTE
	201	269°40'04"	1348.96	1"IP ? & INT MT. VIEW & MISSION (EXTENTION)

CG ENGINEERING
Planning and Engineering
2627 S. WATERMAN AVE., SUITE E, SAN BERNARDINO, CA 92408
(714) 824-2420

JOB LOMA LINDA - REDLANDS BLVD. - AERIAL
SHEET NO. 2 OF 2
CALCULATED BY _____ DATE 12-7-90
CHECKED BY _____ DATE _____
SCALE _____

FC	TO	ANGLE RIGHT	DIST	REMARKS
15				NAIL IN Pvm't & INT REDLANDS & ? (NEW COMMERCIAL SITE)
	13	00°00'00"		1"IP RCE 20801 & INT. REDLANDS & COMMERCE
	16	180°00'00"	845.49	MARKED SEW. M.H. & INT. REDLANDS & BRYN MAWR
	18	179°59'46"	1970.41	NAIL & TAG IN CONCRETE LS 5104 & INT REDLANDS & RHONDDA
	17	179°59'55"	1329.64	SET NAIL IN Pvm't. & REDLANDS BLVD.
18				NAIL & TAG IN CONCRETE LS 5104 & INT REDLANDS & RHONDDA
	15	00°00'00"		NAIL IN Pvm't & INT REDLANDS & ? (NEW COMMERCIAL SITE)
	19	180°00'05"	906.05	NAIL & TAG IN CONCRETE LS 5104 & INT REDLANDS & TAFT
	20	180°00'05"	1524.98	LEAD & TACK IN CONCRETE DN. 0.3 & INT REDLANDS & CALIFORNIA
	21	180°06'52"	1919.00	NAIL & FLASH & REDLANDS BLVD.
				1"IP LS3035 FLUSH & INT. ANDERSON & COURT
	4	00°00'00"		NAIL & TAG IN CONC. DN. 0.4 & INT REDLANDS & ANDERSON
	101	177°26'38"	603.96	NAIL IN Pvm't. & BIKE LANE EAST SIDE OF ANDERSON
	102	179°44'37"	1054.33	MARKED SEWER M.H. ANDERSON PROJECTION & ACADEMY (EAST SIDE)
102				MARKED SEWER M.H. ANDERSON PROJECTION & ACADEMY (EAST SIDE)
	100	00°00'00"		1"IP LS 3035 FLUSH & INT ANDERSON & COURT
	103	200°32'33"	853.52	NAIL IN Pvm't. & BIKE LANE @ R/R BRIDGE (West Side)
103				NAIL IN Pvm't & BIKE LANE West Side Anderson North of R/R BRIDGE
	102	00°00'00"		MARKED SEWER M.H. ANDERSON PROJECTION & ACADEMY (EAST SIDE)
	300	68°53'47"	1513.15	Set 1X2 H&T TRAVERSE POINT ONLY (NOT AERIAL TARGET)
300				1X2 H&T TRAVERSE POINT (NOT AERIAL TARGET)
	103	00°00'00"		NAIL IN Pvm't & BIKE LANE West Side Anderson, North of R/R Bridge
	104	353°58'09"	519.61	Fd. SPIKE NAIL W/ PUNCH MARK & INT. ANDERSON & STEWART
	105	108°26'50"	124.60	Fd. P.K. NAIL & INT. ANDERSON & UNIVERSITY
	301	113°46'11"	603.97	Concrete NAIL IN Pvm't. PARKING LOT S.W. Cor. Anderson & Mound (NOT AERIAL TARGET)
301				CONC. NAIL IN Pvm't., PARKING LOT S.W. Cor. Anderson & Mound (NOT A AERIAL TARGET)
	300	00°00'00"		1X2 H&T TRAVERSE POINT (NOT AN AERIAL TARGET)
	106	116°02'36"	60.23	Fd. 1/2" IRON ROD DN. 0.3 & INT ANDERSON & MOUND

TIE NO.
A-1

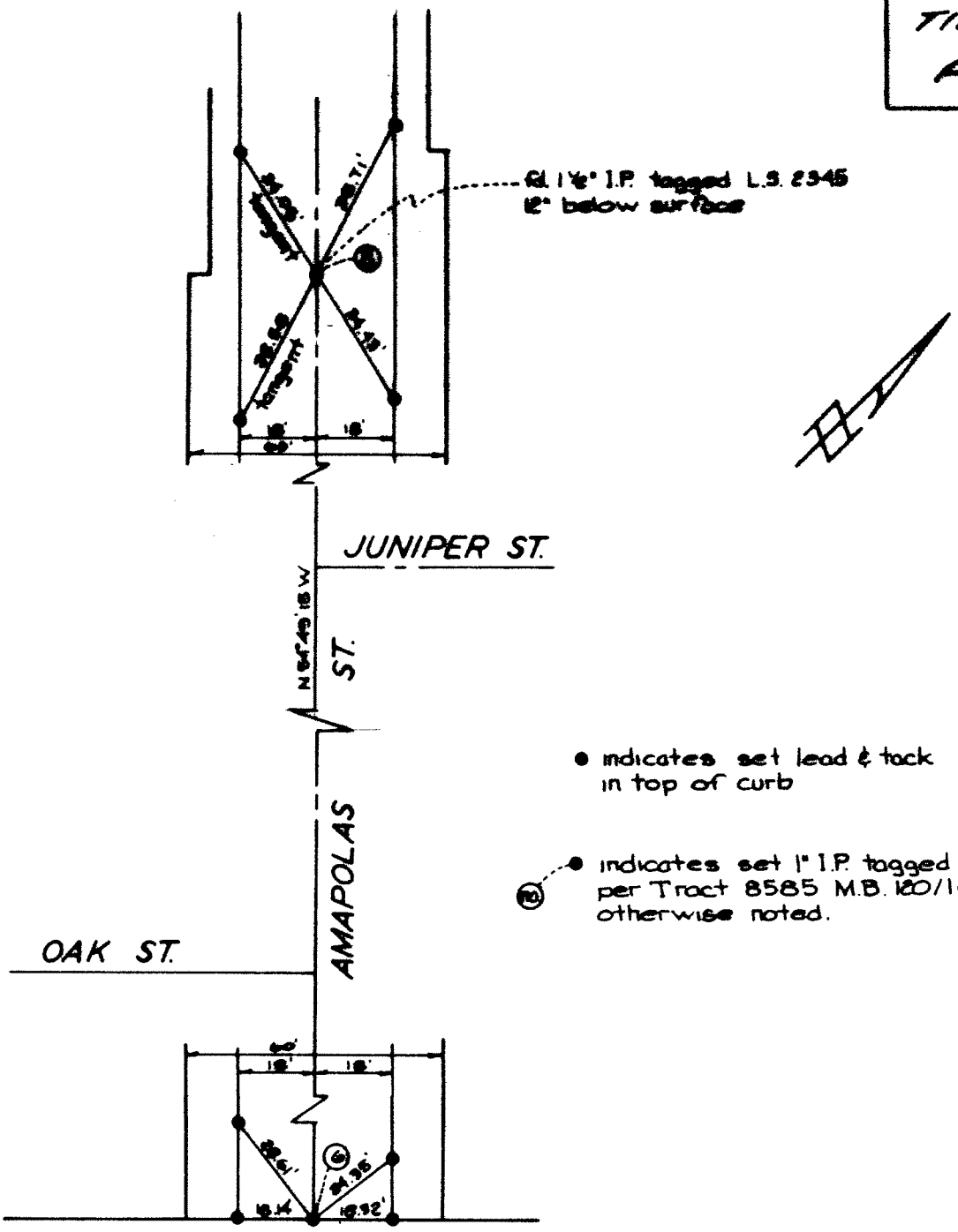

● indicates set lead & tack in top of curb

● indicates set 1" I.P. tagged R.C.E. 8591 per Tract 8585 M.B. 120/1&2 unless otherwise noted.

TRACT NO 8585
SHEET NO 4 OF 4
SIGNED James W. Hicks L.S. 3973

CITY OF LOMA LINDA DEPARTMENT OF ENGINEERING CENTERLINE TIES	DESCRIPTION AMAPOLAS ST. - MONUMENTS NO. 6 AND 8 PER TRACT 8585 MB 120/2
INSPECTED Noel L. Christensen	DATE 8-12-74 SCALE 1" = 40'

TIE NO.
A-2

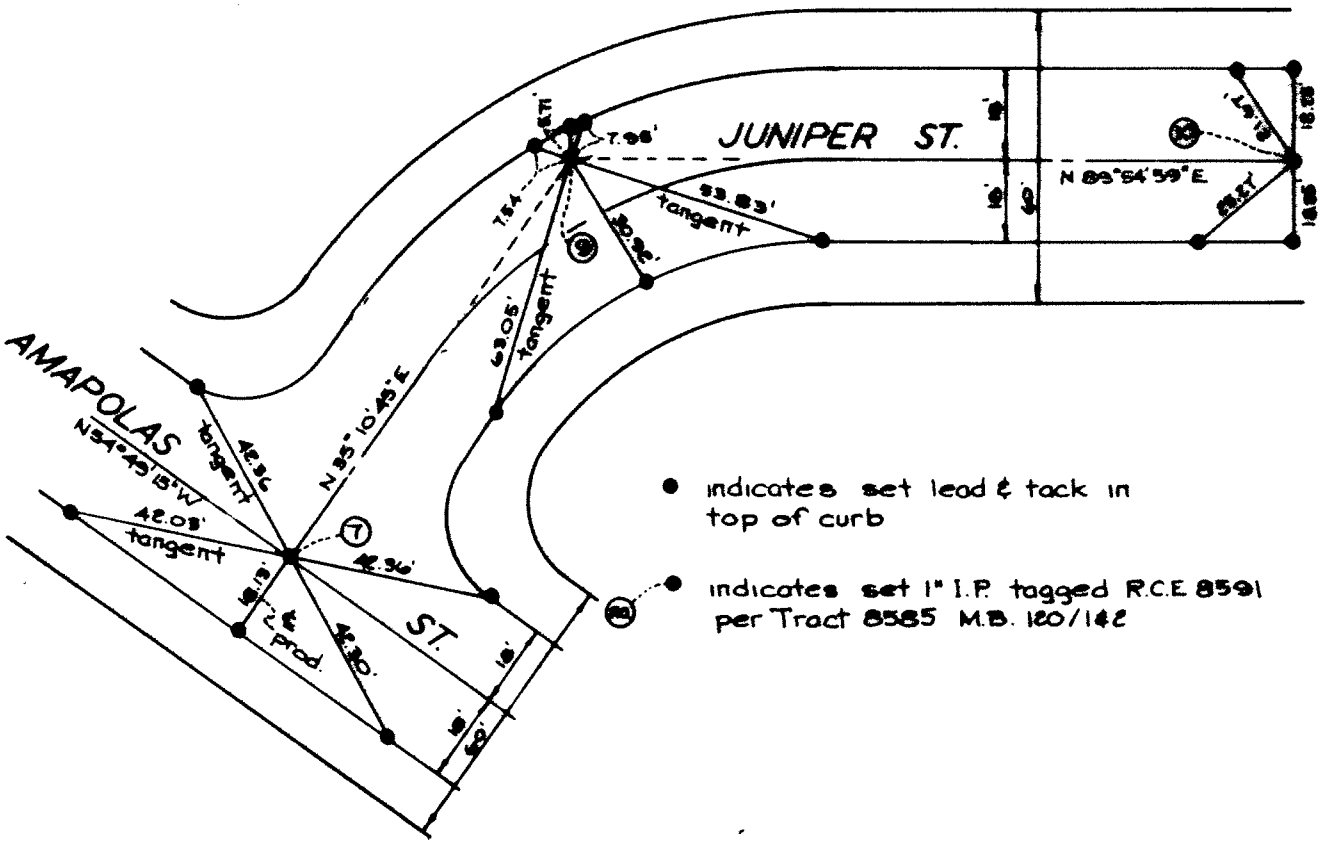

TRACT NO 8585

SHEET NO 3 OF 4

SIGNED James W. Hicks L.S. 3973

CITY OF LOMA LINDA
DEPARTMENT OF ENGINEERING
CENTERLINE TIES

DESCRIPTION
INTERSECTION OF JUNIPER ST. AND AMAPOLAS ST.

INSPECTED Mark L. Christensen

DATE 8-12-74

SCALE 1"= 40'

TIE NO
A-3

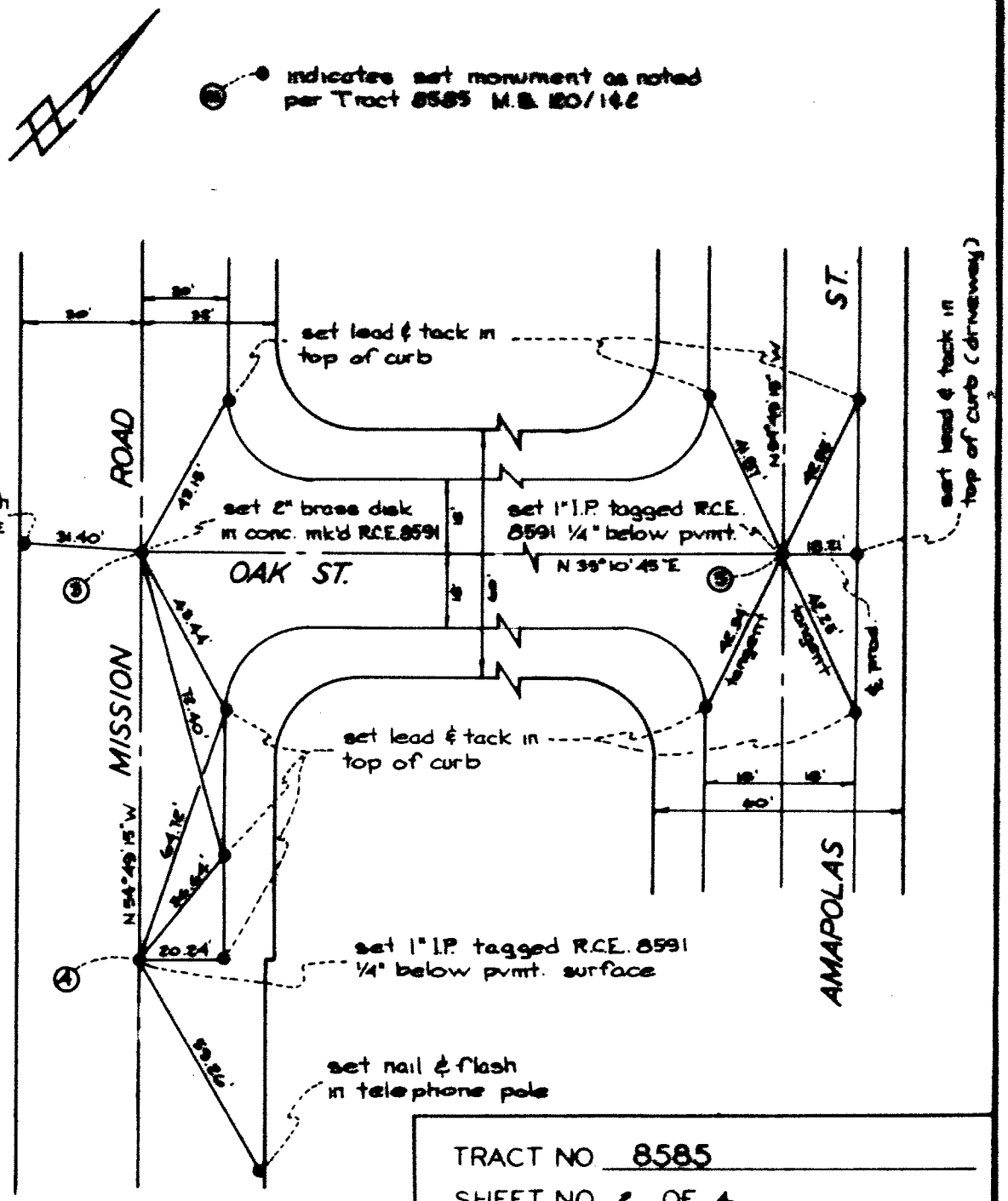

TRACT NO 8585

SHEET NO 2 OF 4

SIGNED James W. Hicks L.S. 3973

CITY OF LOMA LINDA
DEPARTMENT OF ENGINEERING
CENTERLINE TIES

DESCRIPTION
INTERSECTION OF MISSION ROAD AND OAK STREET

INSPECTED Neal L. Christensen

DATE 8-12-74

SCALE 1"=40'

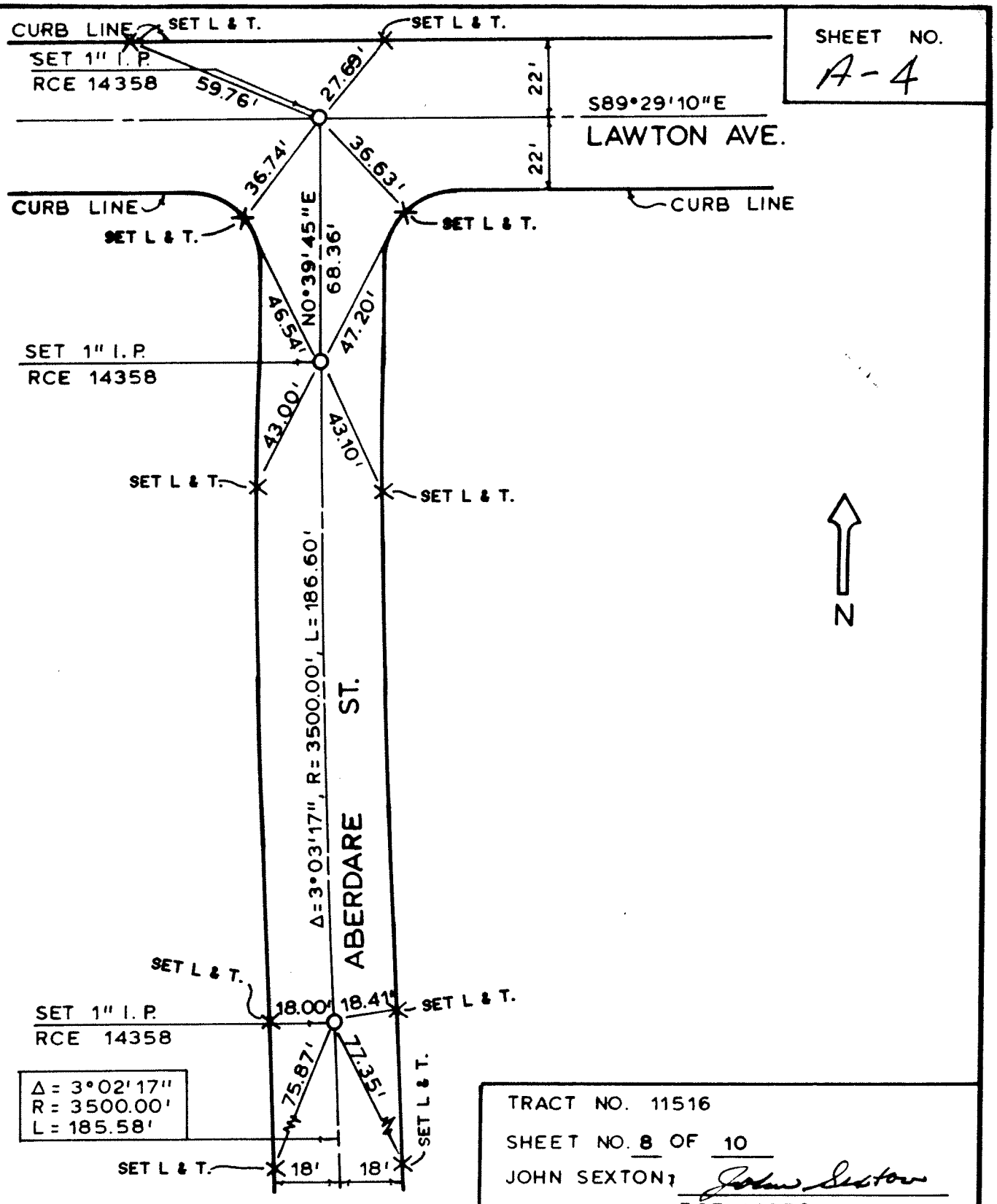

SHEET NO. A-4

TRACT NO. 11516

SHEET NO. 8 OF 10

JOHN SEXTON, RCE 14358

CITY OF LOMA LINDA
DEPT. OF ENGINEERING
CENTERLINE TIES

DESCRIPTION
CENTERLINE ABERDARE ST.
AND INTERSECTION OF
ABERDARE ST. & LAWTON AVE.

INSPECTED: 9/87

DATE: 2-1-87 SCALE: 1" = 40'

SHEET NO.
A-5

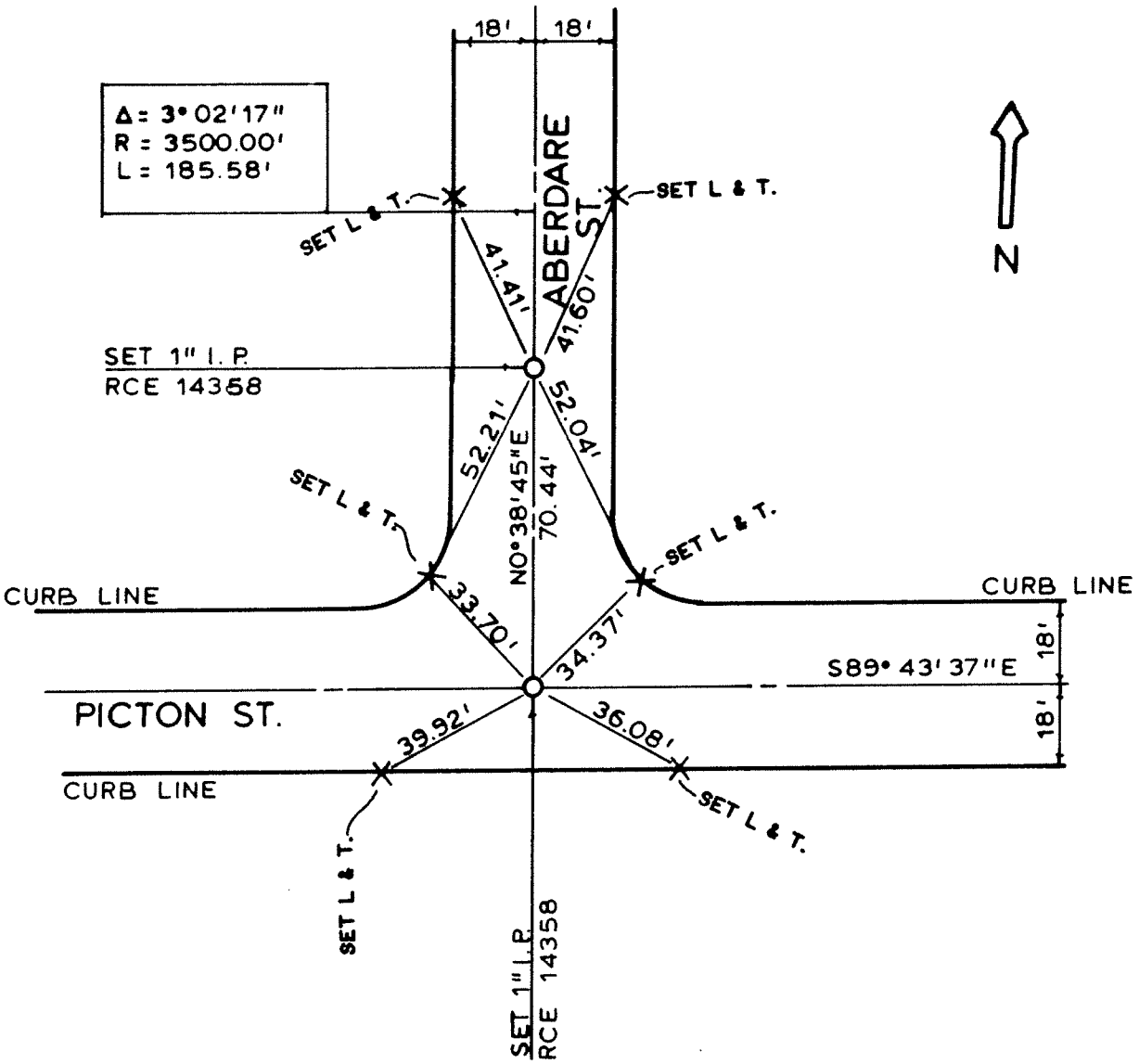

TRACT NO. 11516

SHEET NO. 9 OF 10

JOHN SEXTON: John Sexton
RCE. 14358

CITY OF LOMA LINDA
DEPT. OF ENGINEERING
CENTERLINE TIES

DESCRIPTION
CENTERLINE ABERDARE ST.
AND INTERSECTION OF
ABERDARE ST. & PICTON ST.

INSPECTED 9/87

DATE: 2-1-87 SCALE: 1" = 40'

97 0231

182 068

S.B.C.F.B. 283/06T

NOTES:

⊕ DENOTES TRANSITLINE HOLDS OVER TIE DISTANCE.

O-DENOTE SET LEAD, TACK & "L.S.5274" TAG ON HANDICAP RAMP DEPRESSION 2.2 FT. N.E'LY OF THE CNTR. OF CURB RET. FROM TIES PER C.R. 176/097 (S.B.C. F.B. 283/05T).

● DENOTES FOUND 1" I.P. & "R.C.E. 15398" TAG FLUSH PER C.R. 176/097 (S.B.C.F.B. 283/05T)

■ DENOTES FOUND LEAD & TACK ON T.C. OF A PLANTER CURB PER C.R. 176/097 (S.B.C. F.B. 283/05T)

C.R. DENOTES CORNER RECORD DOCUMENT ON FILE IN THE SAN BERNARDINO COUNTY SURVEYORS OFFICE.

S.B.C.F.B. DENOTES SAN BERNARDINO CITY FIELD BOOK.

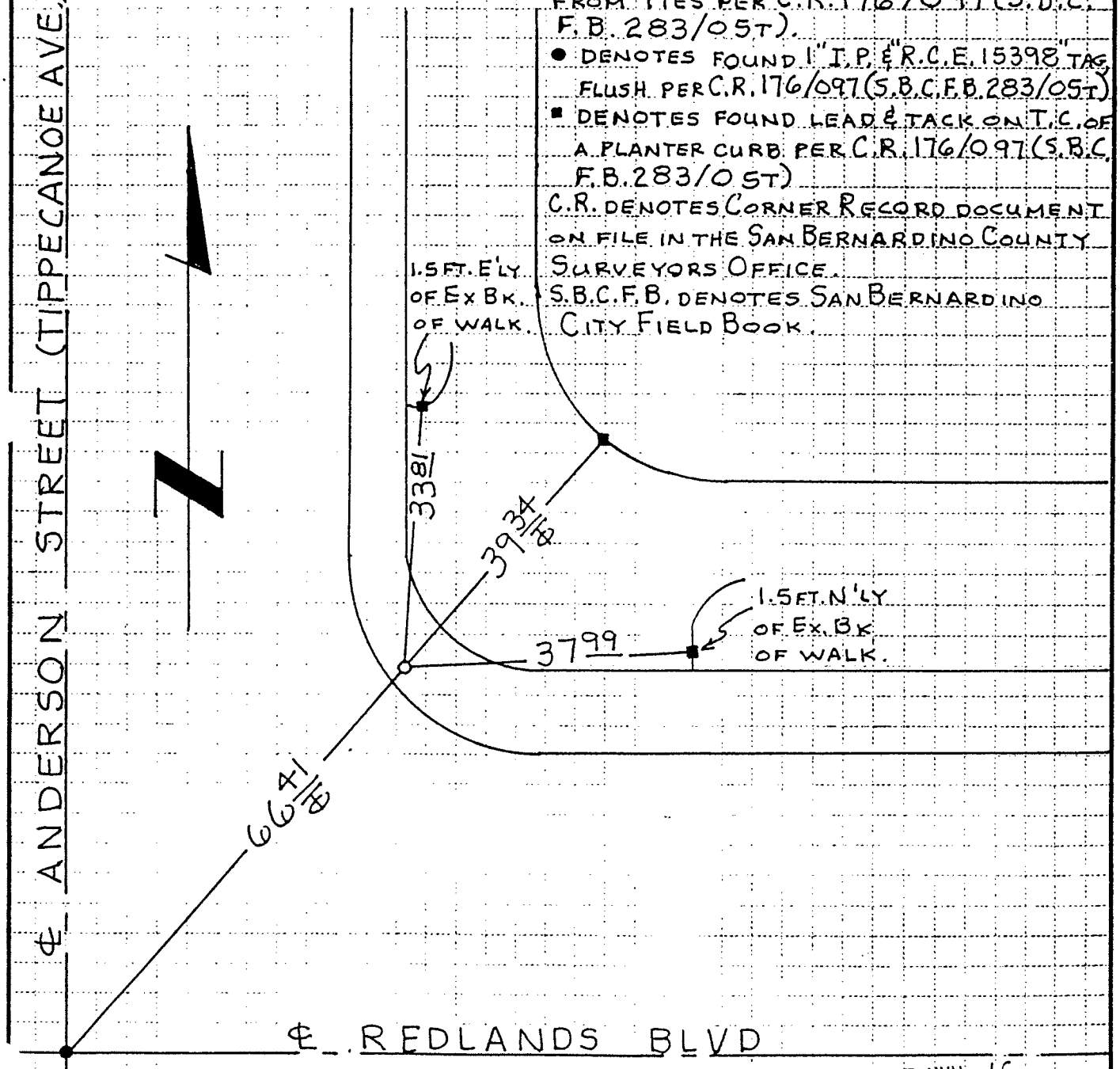

97 MAR 27 AM 9 51

PUBLIC WORKS/ENGINEERING
CITY OF SAN BERNARDINO

A-6

ENGR-4.01 (9-96)

A-7

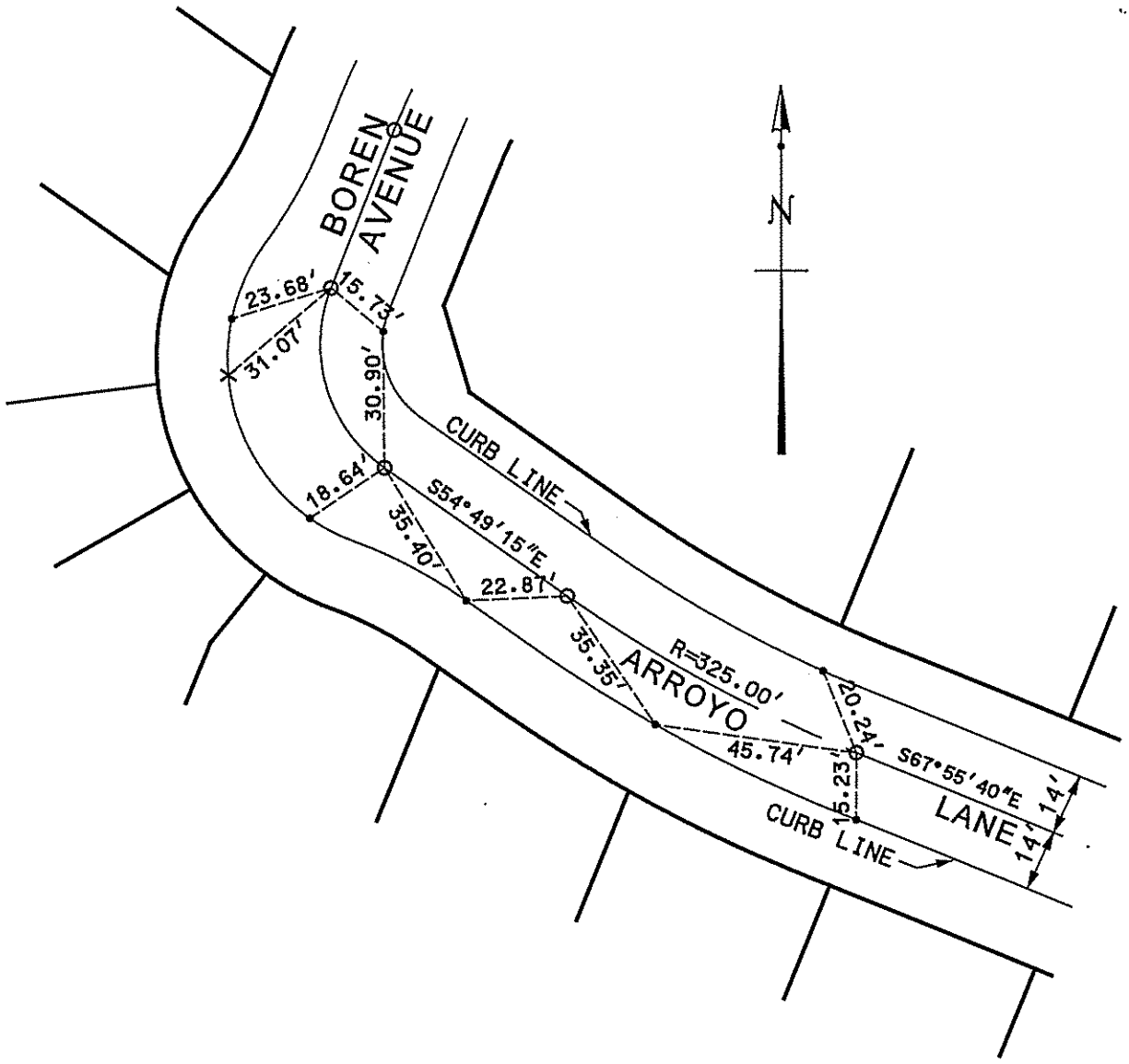

LEGEND

- O ℄ MONUMENT
- —— PROPERTY LINE
- • NAIL & TAG, RCE 28500
- X CHISLED "X" IN T.C.

TRACT NO. 16341
SHEET NO. 9 OF 17
R.C.E.
R.C.E. NO. 28500

DATE	BY	(REVISIONS) DESCRIPTION

CITY OF LOMA LINDA

CENTERLINE TIES

BOREN AVENUE
ARROYO LANE

INSPECTED: _____

DATE: NOV. 5, 2005

SCALE: 1"=40'

A-7.1

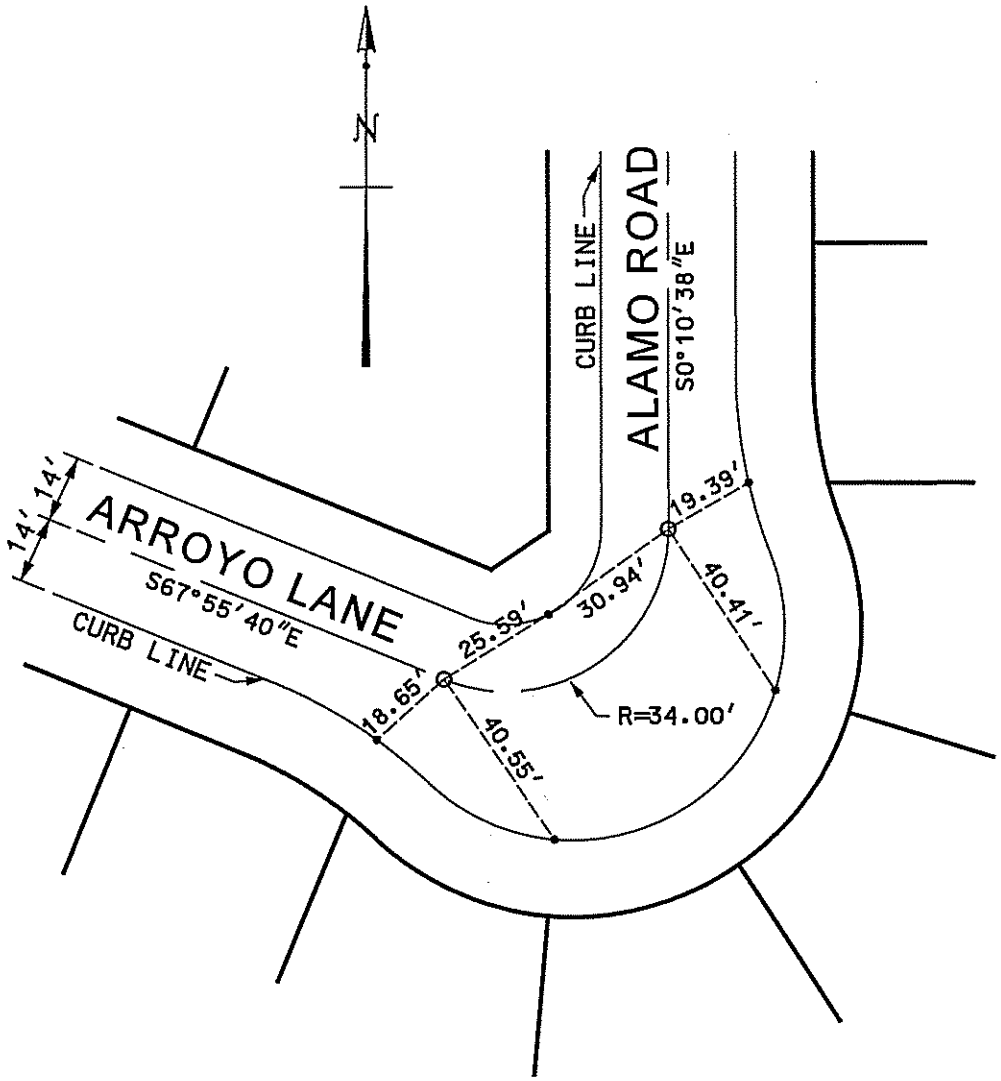

LEGEND

- o ℄ MONUMENT
- — PROPERTY LINE
- • NAIL & TAG, RCE 28500
- X CHISLED "X" IN T.C.

TRACT NO.	16341
SHEET NO.	10 OF 17
R.C.E.	
R.C.E. NO.	28500

DATE	BY	(REVISIONS) DESCRIPTION

CITY OF LOMA LINDA

CENTERLINE TIES

ARROYO LANE
ALAMO ROAD

INSPECTED: _____

DATE: NOV. 5, 2005

SCALE: 1"=40'

A-8

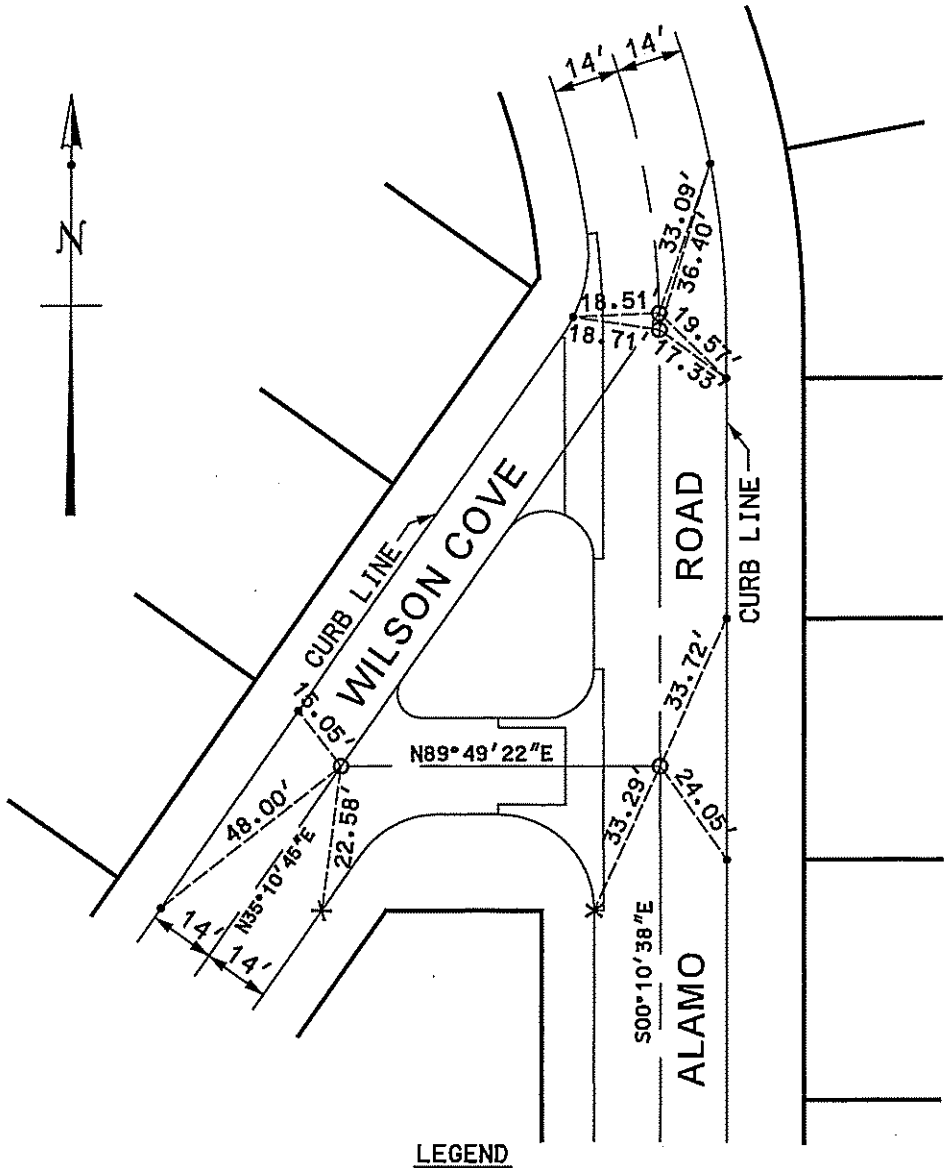

LEGEND

- o ℄ MONUMENT
- — PROPERTY LINE
- • NAIL & TAG, RCE 28500
- X CHISLED "X" IN T.C.

TRACT NO. 16341
SHEET NO. 13 OF 17
R.C.E.
R.C.E. NO. 28500

DATE	BY	(REVISIONS) DESCRIPTION

CITY OF LOMA LINDA

CENTERLINE TIES

WILSON COVE
ALAMO ROAD

INSPECTED: _____

DATE: NOV. 5, 2005

SCALE: 1"=40'

TRACT NO. 6913 MB 89/89-91
CENTERLINE INTERSECTION OF
ASPEN AVENUE AND HILLCREST STREET

TIE NO.
A-9

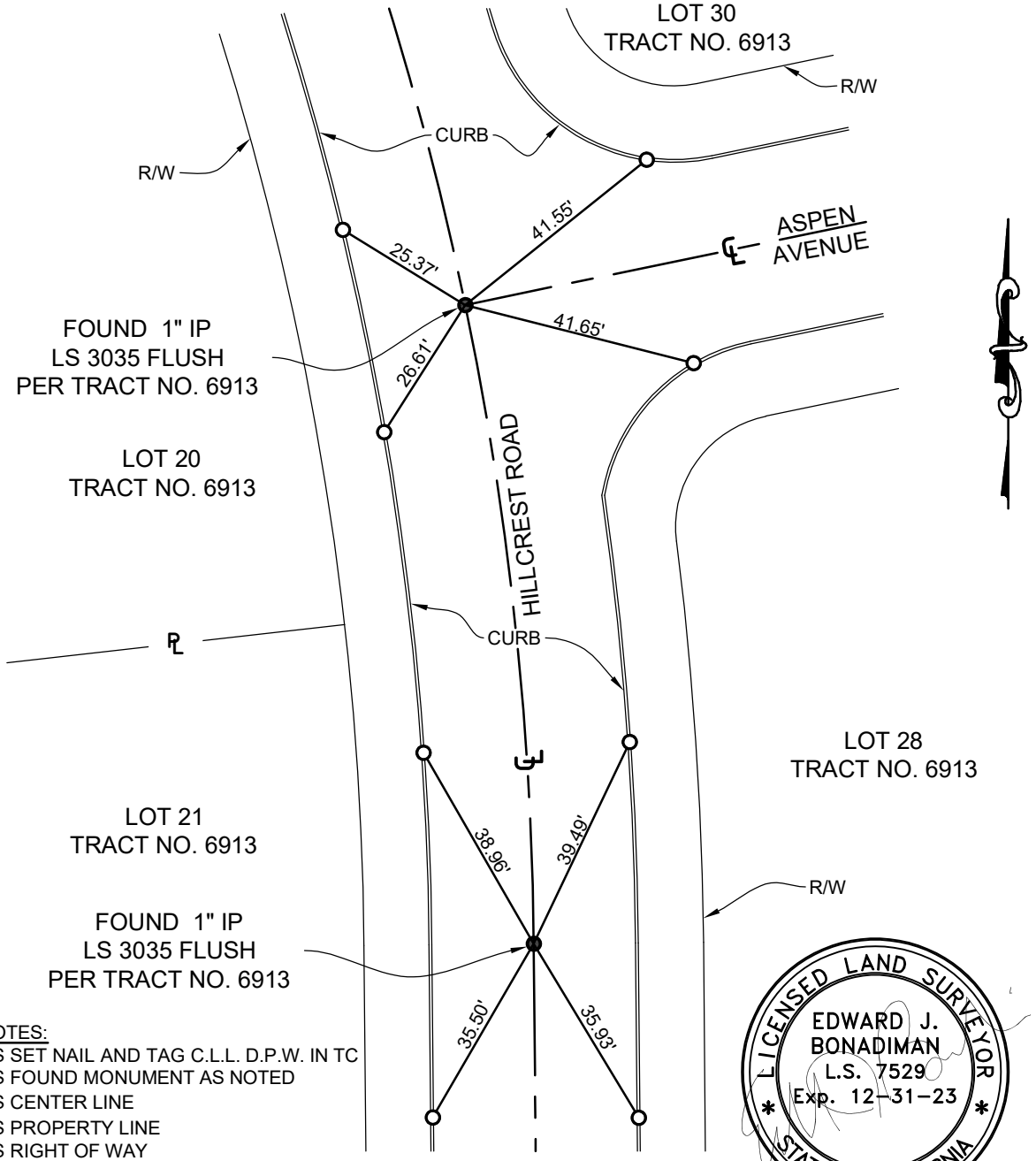

SURVEYOR'S NOTES:

- ○ INDICATES SET NAIL AND TAG C.L.L. D.P.W. IN TC
- ● INDICATES FOUND MONUMENT AS NOTED
- ℄ INDICATES CENTER LINE
- ℘ INDICATES PROPERTY LINE
- RW INDICATES RIGHT OF WAY

C.L.L.D.P.W = INDICATES CITY OF LOMA LINDA DEPARTMENT OF PUBLIC WORKS

LICENSED LAND SURVEYOR
EDWARD J. BONADIMAN
L.S. 7529
Exp. 12-31-23
STATE OF CALIFORNIA

CITY OF LOMA LINDA

DEPT. OF ENGINEERING

CENTERLINE TIES

ASPEN AVENUE &
HILLCREST ROAD

INSPECTED BY:	DATE: 10/11/2021	SCALE: 1"=30'

TIE NO.
A-10

TRACT NO. 7027 MB 91/89-91
CENTERLINE INTERSECTION OF
ASPEN AVENUE AND RICHMONT ROAD

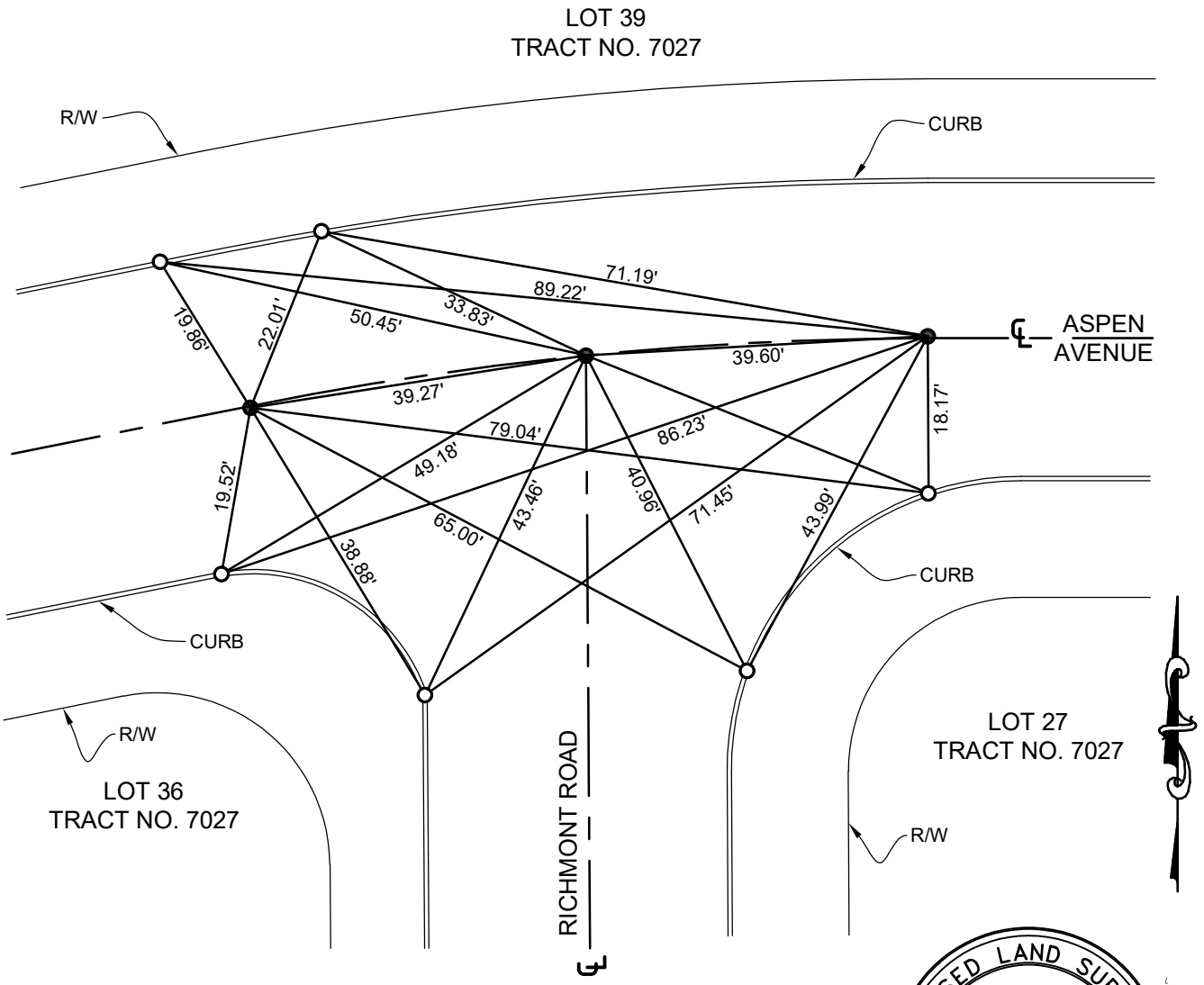

SURVEYOR'S NOTES:

- ○ INDICATES SET NAIL AND TAG C.L.L. D.P.W. IN TC
- ● INDICATES FOUND RAIL ROAD SPIKE IN LIEU OF 1" IP RCE 11447 PER TRACT NO. 7027
- ℄ INDICATES CENTER LINE
- ℙ INDICATES PROPERTY LINE
- R/W INDICATES RIGHT OF WAY
- C.L.L.D.P.W = INDICATES CITY OF LOMA LINDA DEPARTMENT OF PUBLIC WORKS

LICENSED LAND SURVEYOR
EDWARD J. BONADIMAN
L.S. 7529
Exp. 12-31-23
STATE OF CALIFORNIA

CITY OF LOMA LINDA
DEPT. OF ENGINEERING
CENTERLINE TIES

ASPEN AVENUE &
RICHMONT ROAD

INSPECTED BY:	DATE: 10/11/2021	SCALE: 1"=20'

TIE NO.
B-1

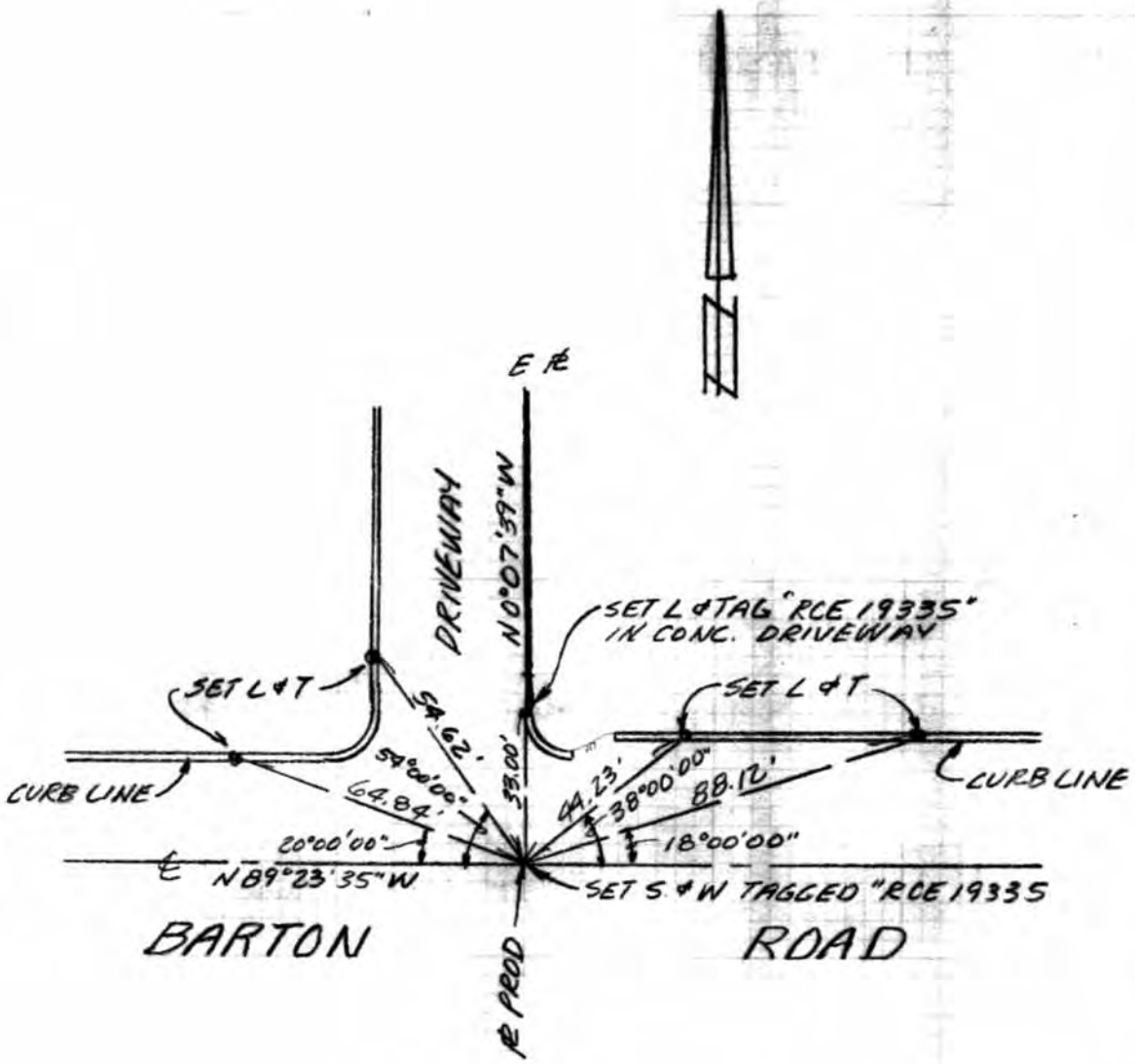

PARCEL MAP NO. 7352
SHEET NO. 2 OF 2
Richard F Pritz
R.C.E. 19335

CITY OF LOMA LINDA
DEPT. OF ENGINEERING
CENTERLINE, TIES

DESCRIPTION
INTERSECTION OF
BARTON RD. &
E. ℞ PARCEL MAP 7352

INSPECTED: Wm. Kamisky

DATE: 3-19-82 | SCALE: 1" = 40'

TIE NO.
B-2

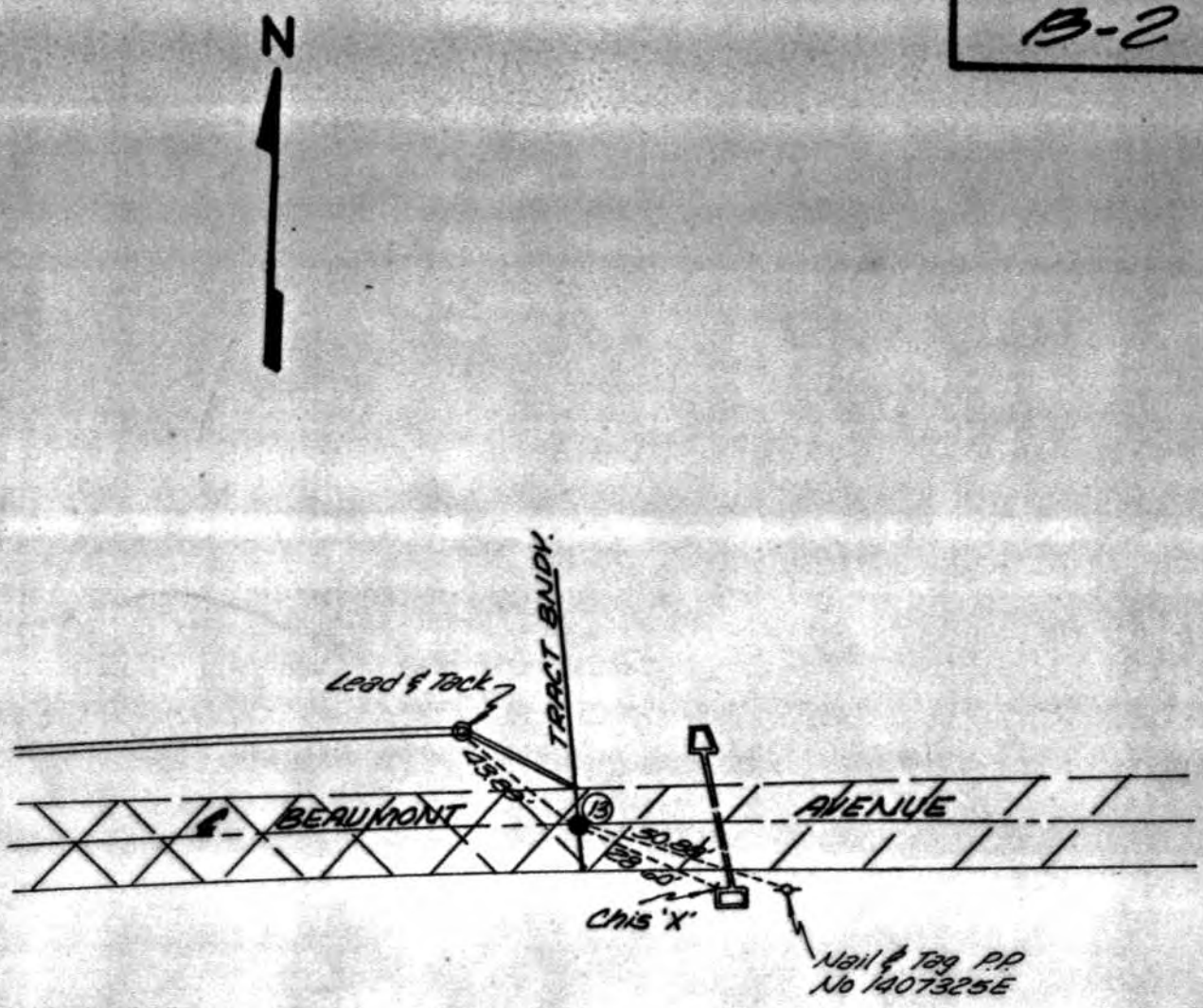

● Indicates 1" I.P. Flush Tagged R.C.E. 13191

◎ Indicates Lead & Tack

○ Indicates Lead & Tag R.C.E. 13191

TRACT NO. 10131
SHEET NO. 3 of 7
R.C.E. 13191
R.C.E. Glen L Ludwig

CITY OF LOMA LINDA
DEPT. OF ENGINEERING
CENTERLINE TIES

DESCRIPTION
BEAUMONT AVENUE

INSPECTED: WPK

DATE: 4-2-79

SCALE: 1"=40'

TIE NO.
B-3

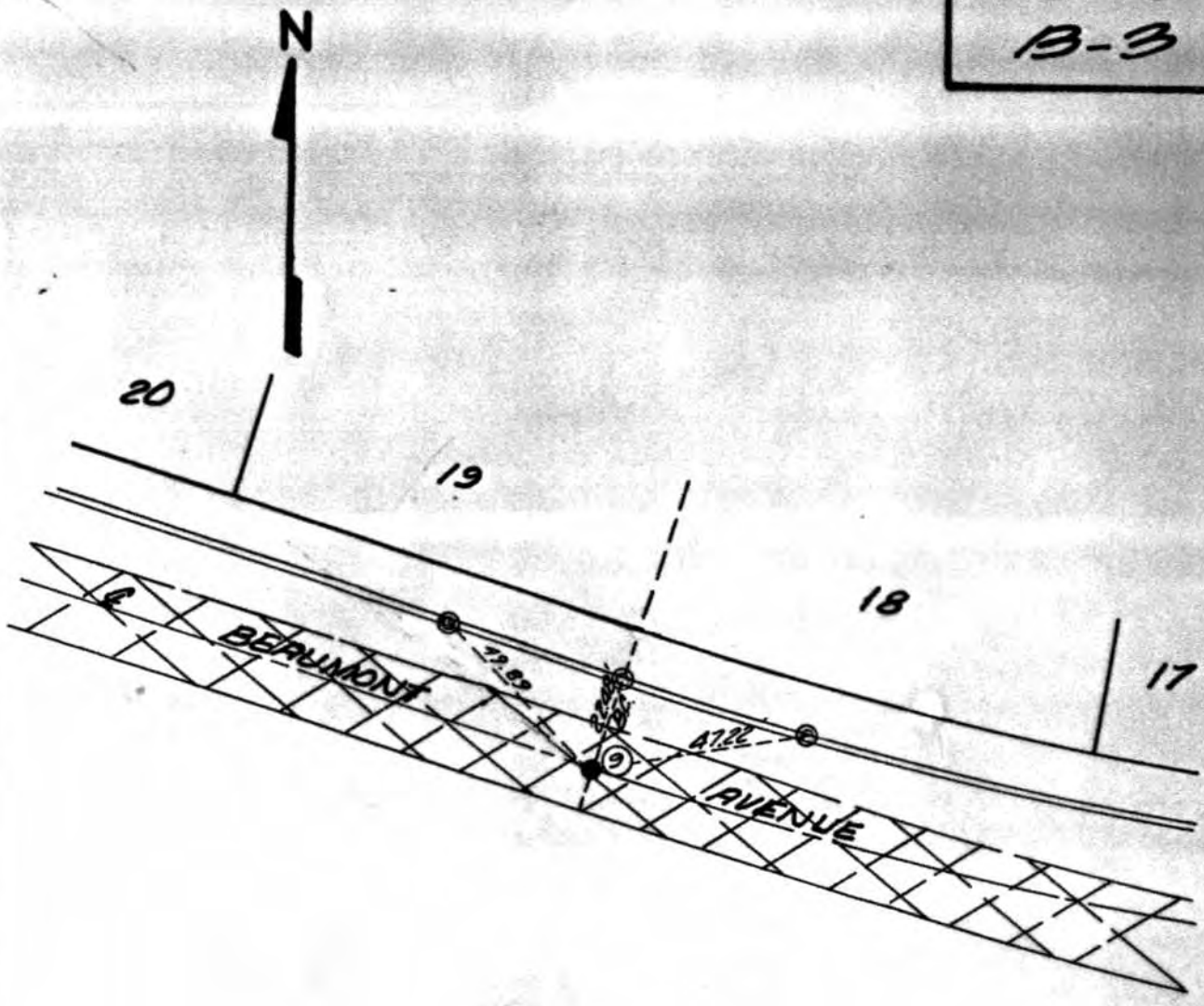

● Indicates 1" I.P. Flush With Surface. Nail & Tag 13191 on Surface.

◎ Indicates Lead & Tack

TRACT NO. 10131
SHEET NO. 5 of 7
R.C.E. 13191
R.C.E. Glenn L. Ludwig

CITY OF LOMA LINDA
DEPT. OF ENGINEERING
CENTERLINE TIES

DESCRIPTION
BEAUMONT AVENUE

INSPECTED: E.T.V.

DATE: 4-2-79

SCALE: 1"=40'

TIE NO.
B-4

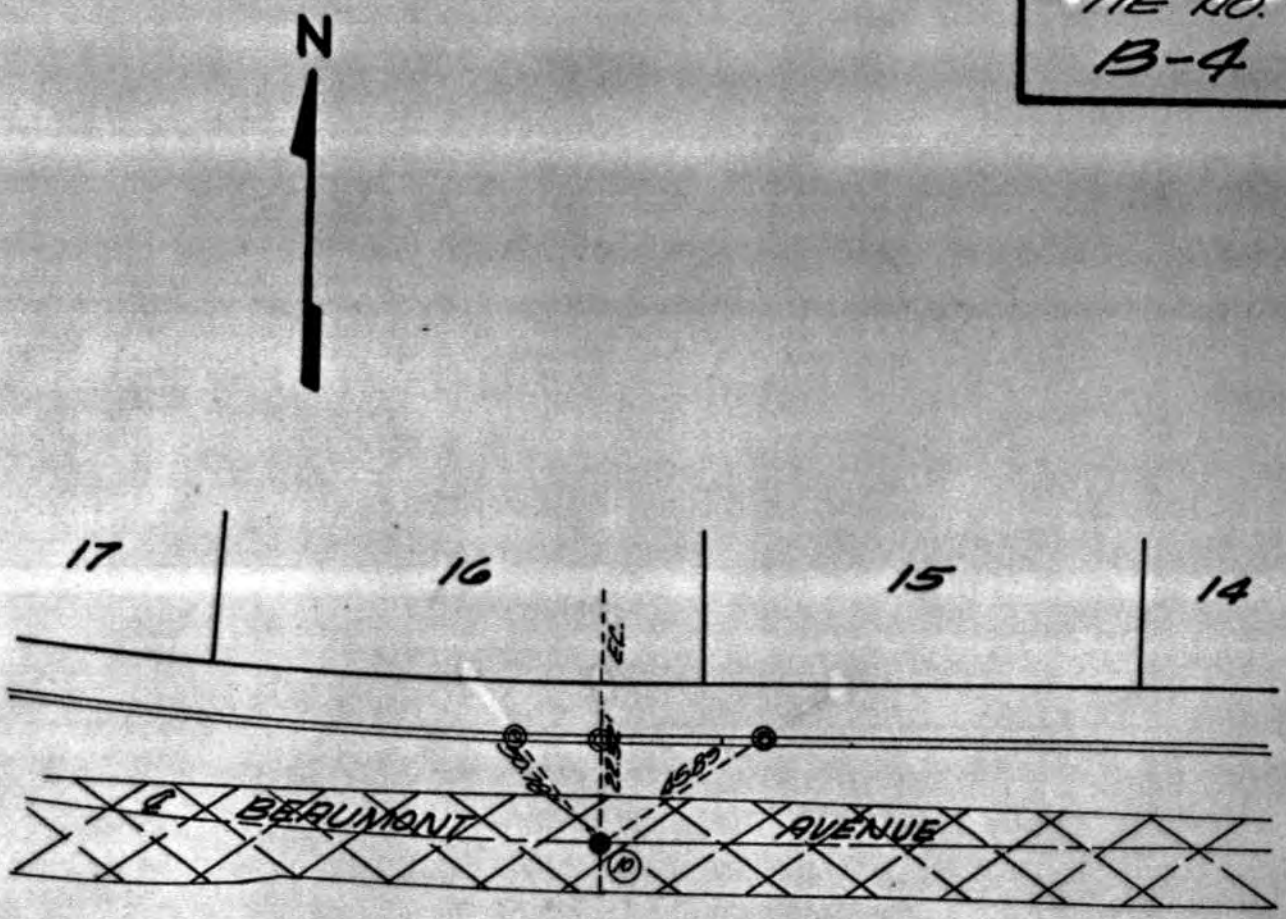

● Indicates 1" I.P. Flush With Surface. Nail & Tag 13191 on Surface

◎ Indicates Nail & Tack

TRACT NO. 10131
SHEET NO. 6 of 7
R.C.E. 13191
R.C.E. Glen L Ludwig

CITY OF LOMA LINDA
DEPT. OF ENGINEERING
CENTERLINE TIES

DESCRIPTION
BEAUMONT AVENUE

INSPECTED: R.T.V

DATE: 4-2-79

SCALE: 1" = 40'

TIE NO.
B-5

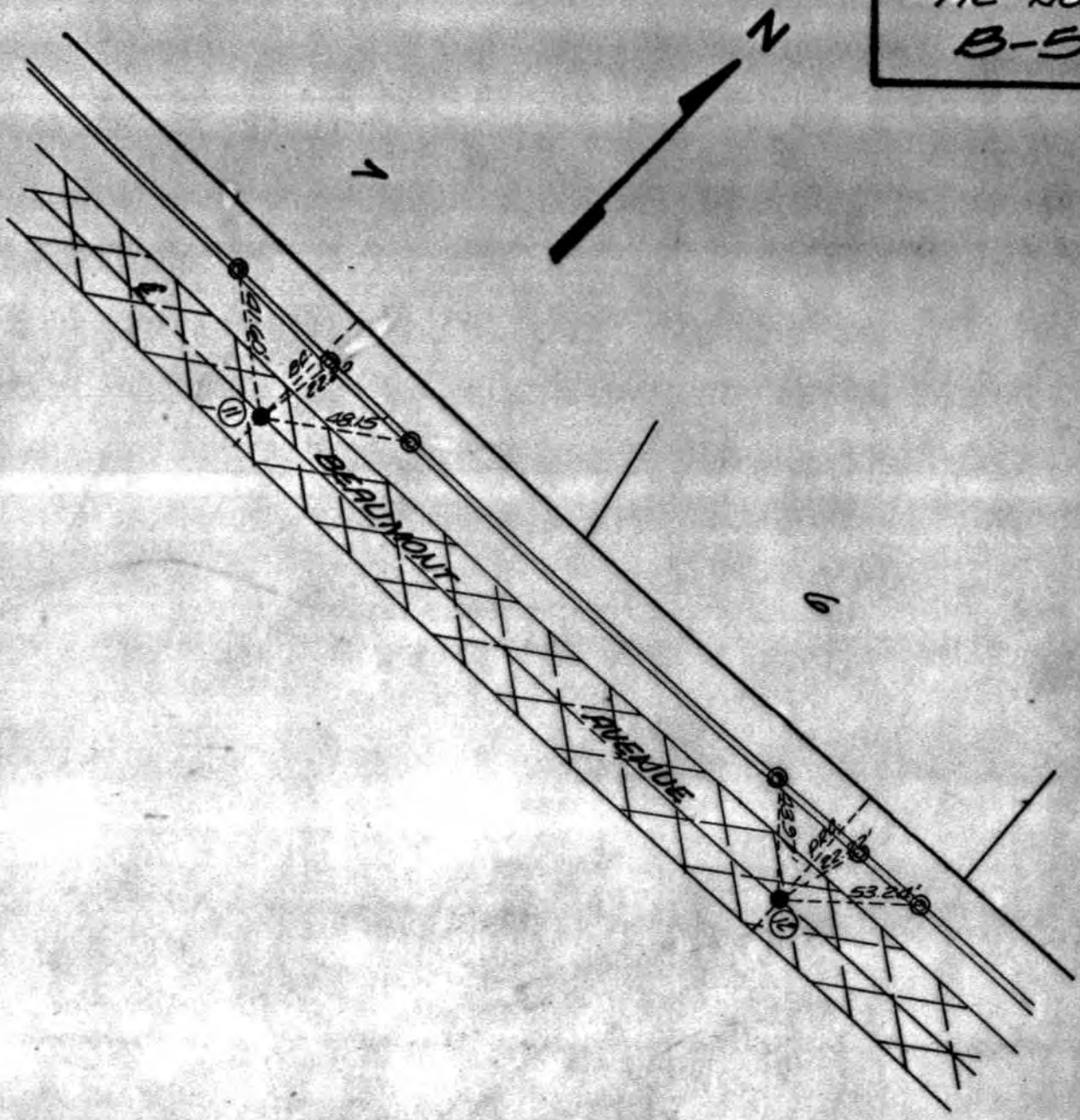

● Indicates 1" I.P. Flush With Surface. Nail & Tag 13191 on Surface.

◎ Indicates LEAD & Tack

TRACT NO. 10131
SHEET NO. 7 of 7
R.C.E. 13191
R.C.E. Glenn J. Ludwig

CITY OF LOMA LINDA
DEPT. OF ENGINEERING
CENTERLINE TIES

DESCRIPTION
Glenn J.
BEAUMONT AVENUE

INSPECTED: R.T.Y

DATE: 4-2-79

SCALE: 1" = 40'

TIE NO.
B-6

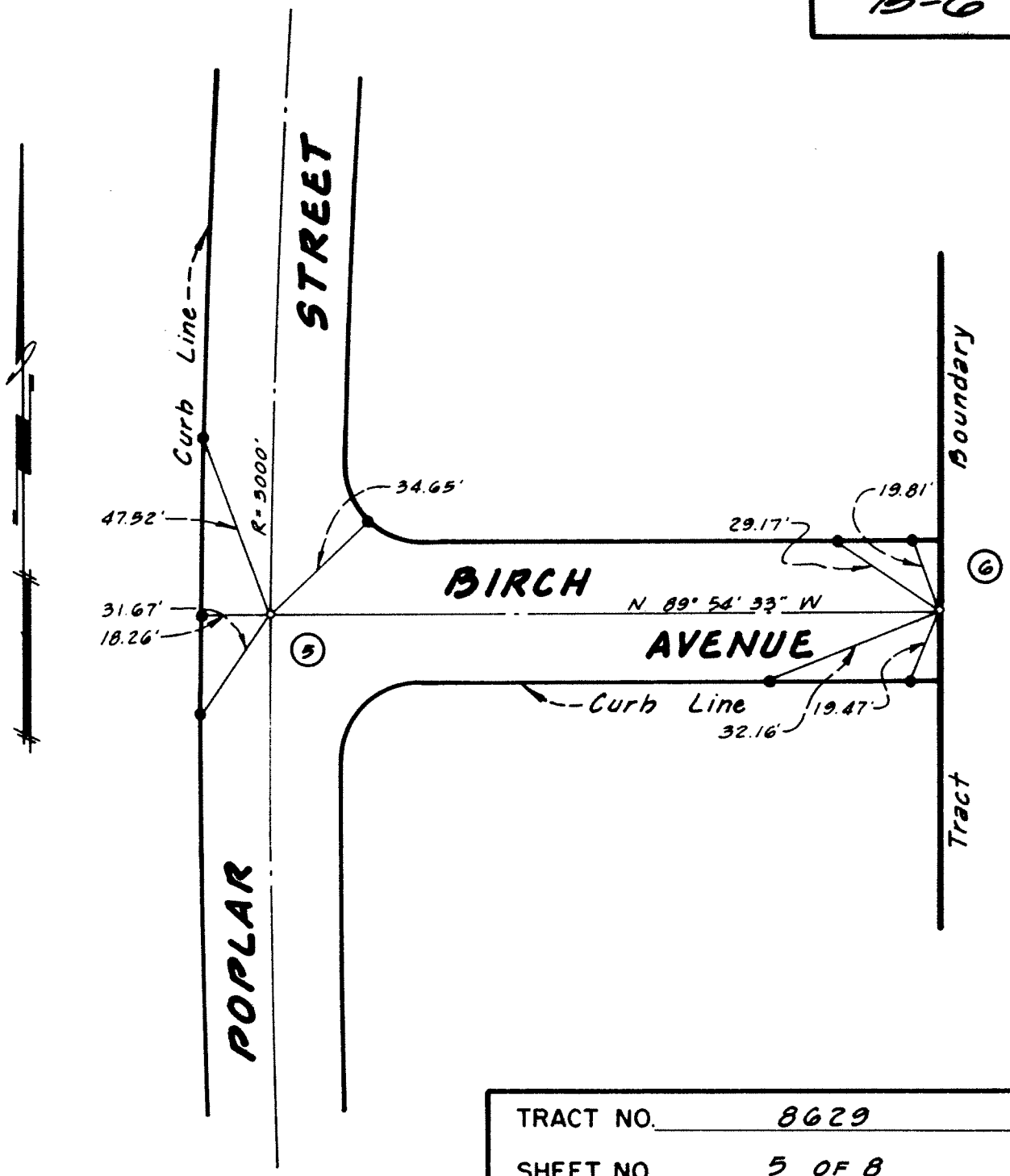

o - Indicates set 1" I.P. tagged L.S. 3035.
● - Indicates set nail in curb.

TRACT NO. 8629

SHEET NO. 5 OF 8

R. H. GARNER L. S. 3035

CITY OF LOMA LINDA
DEPT. OF ENGINEERING
CENTERLINE TIES

—DESCRIPTION—
INTERSECTION OF
BIRCH AVE. & POPLAR STREET

INSPECTED: Albert Velasquez 6-13-74

DATE: 5-9-74

SCALE: 1" = 40'

TIE NO.
B-7

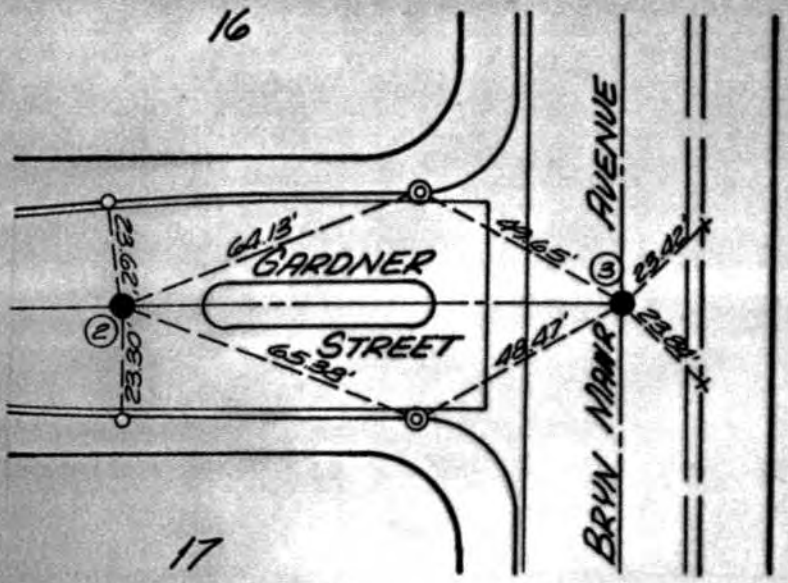

N

◎ INDICATES LEAD & TACK
X INDICATES CHISELED "X"
P INDICATES LEAD & TAG RCE 13191
● INDICATES 1" I.P. 10' BELOW SURFACE AND NAIL & TAG RCE 13191 ON SURFACE

TRACT NO. 10137
SHEET NO. 2 OF 2
R.C.E. 13191
R.C.E. Glen L Lindsay

CITY OF LOMA LINDA
DEPT. OF ENGINEERING
CENTERLINE TIES

DESCRIPTION
INTERSECTION OF GARDNER ST. AND BRYN MAWR AVENUE
STA. 10+93.92 GARDNER STREET

INSPECTED: DOB 2-1-83
DATE: 4/21/80
SCALE: 1"=40'

TIE NO.
B-8

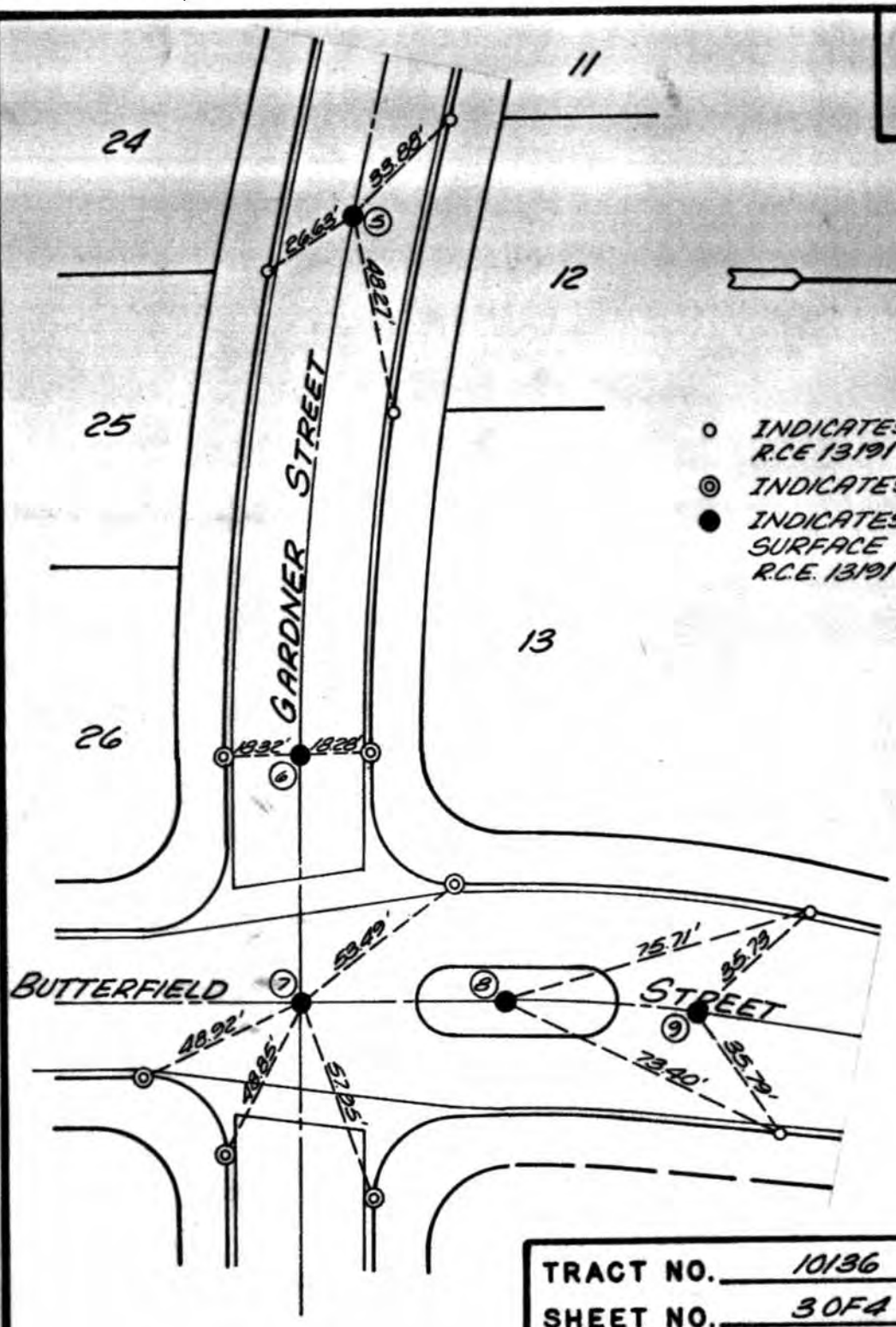

TRACT NO. 10136
SHEET NO. 3 OF 4
R.C.E. 13191
R.C.E. Glen L Ludwig

CITY OF LOMA LINDA
DEPT. OF ENGINEERING
CENTERLINE TIES

DESCRIPTION
STA. 3+41.92 GARDNER STREET
STA. 4+72.36 GARDNER STREET
INTERSECTION OF BUTTERFIELD AND GARDNER STREET
STA. 10+11.67 BUTTERFIELD STREET

INSPECTED: D.D.B. 2-1-83
DATE: 4/21/80
SCALE: 1"=40'

TIE NO.
B-9

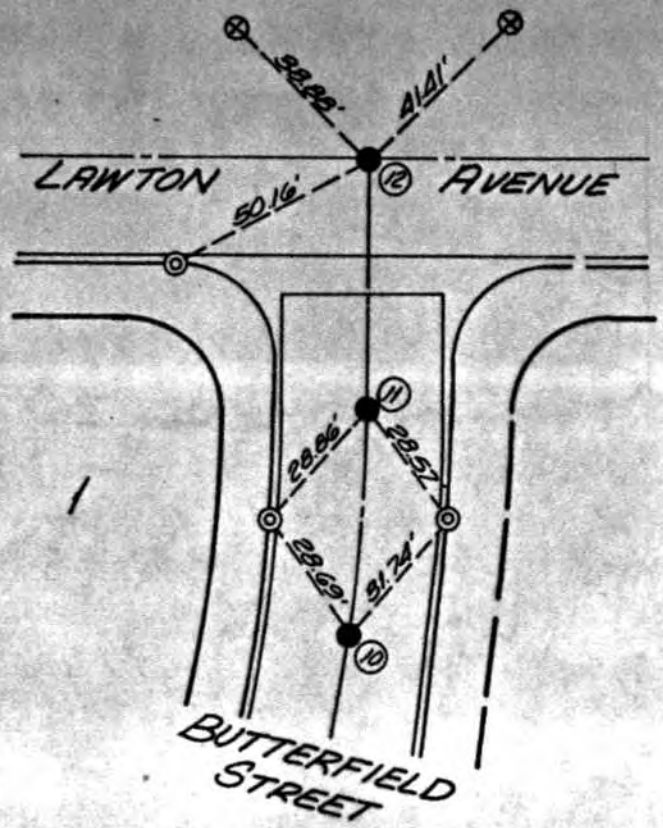

N

⊙ INDICATES LEAD & TACK
⊗ INDICATES CHISELED "X" TOP OF STANDPIPE
● INDICATES 1" I.P. 1.0' BELOW SURFACE AND NAIL & TAG R.C.E. 13191 ON SURFACE

TRACT NO. 10136
SHEET NO. 4 OF 4
R.C.E. 13191
R.C.E.

CITY OF LOMA LINDA
DEPT. OF ENGINEERING
CENTERLINE TIES

DESCRIPTION
INTERSECTION OF LAWTON AVENUE AND BUTTERFIELD STREET
STA. 12+25.92 BUTTERFIELD ST.
STA. 12+72.00 BUTTERFIELD ST.

INSPECTED: D.D.B. 2-1-83
DATE: 4/21/80
SCALE: 1"=40'

SHEET NO. 3

B-10

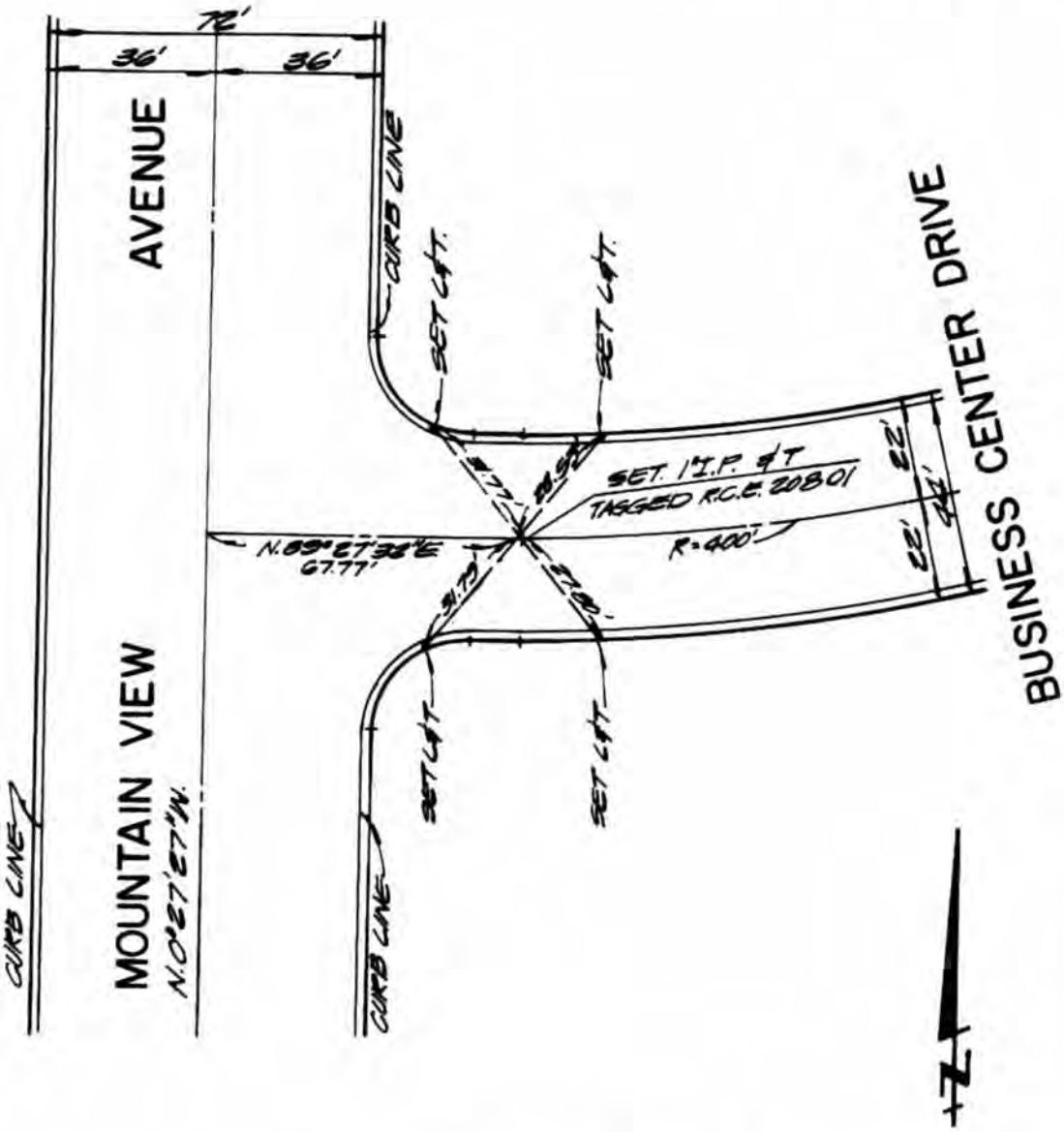

PARCEL MAP NO. 9198

SHEET NO. 3 OF 10

R.C.E. [signature]

R.C.E. NO. 20801

CITY OF LOMA LINDA
DEPT. OF ENGINEERING
CENTERLINE TIES

DESCRIPTION

BUSINESS CENTER DRIVE

INSPECTED: _____

DATE: 1/28/87

SCALE: 1"=40'

SHEET NO. 4

B-11

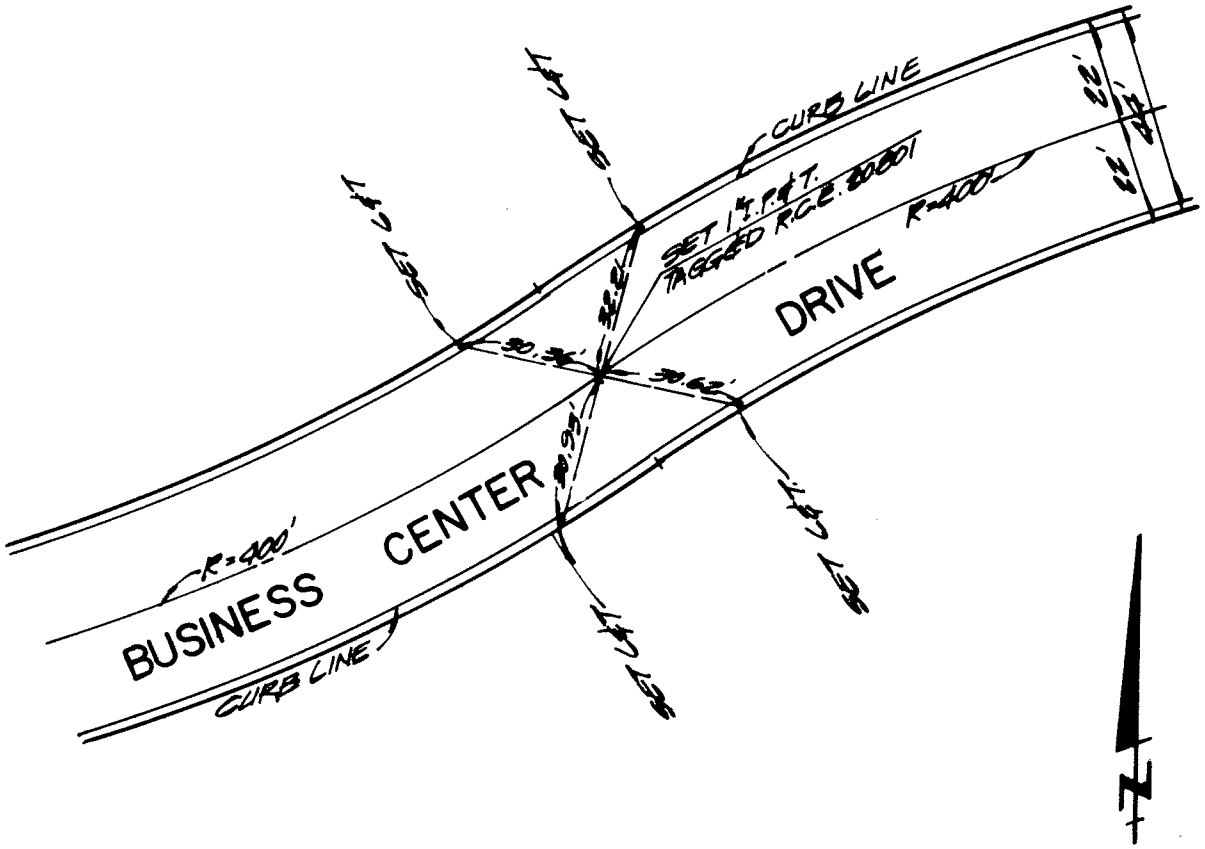

PARCEL MAP NO. 9198

SHEET NO. 4 OF 10

R.C.E. [signature]

R.C.E. NO. 20801

CITY OF LOMA LINDA
DEPT. OF ENGINEERING
CENTERLINE TIES

DESCRIPTION

BUSINESS CENTER DRIVE

INSPECTED: _____

DATE: 1/28/87

SCALE: 1" = 40'

SHEET NO. 5

B-12

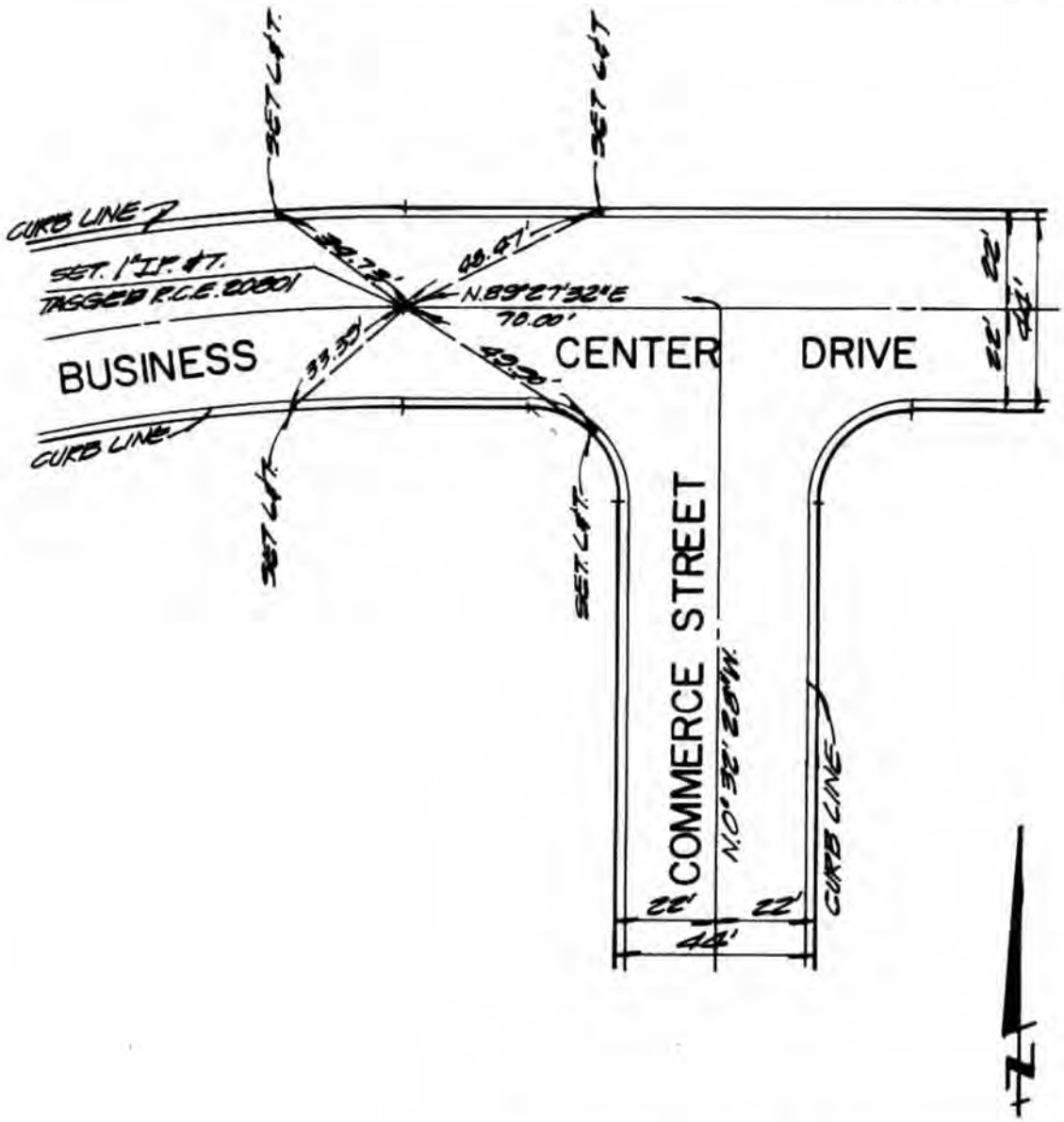

PARCEL MAP NO. 9198

SHEET NO. 5 OF 10

R.C.E. James J. Bean

R.C.E. NO. 20801

CITY OF LOMA LINDA
DEPT. OF ENGINEERING
CENTERLINE TIES

DESCRIPTION

BUSINESS CENTER DRIVE

INSPECTED: _____

DATE: 1/28/87

SCALE: 1" = 40'

SHEET NO. 6

B-13

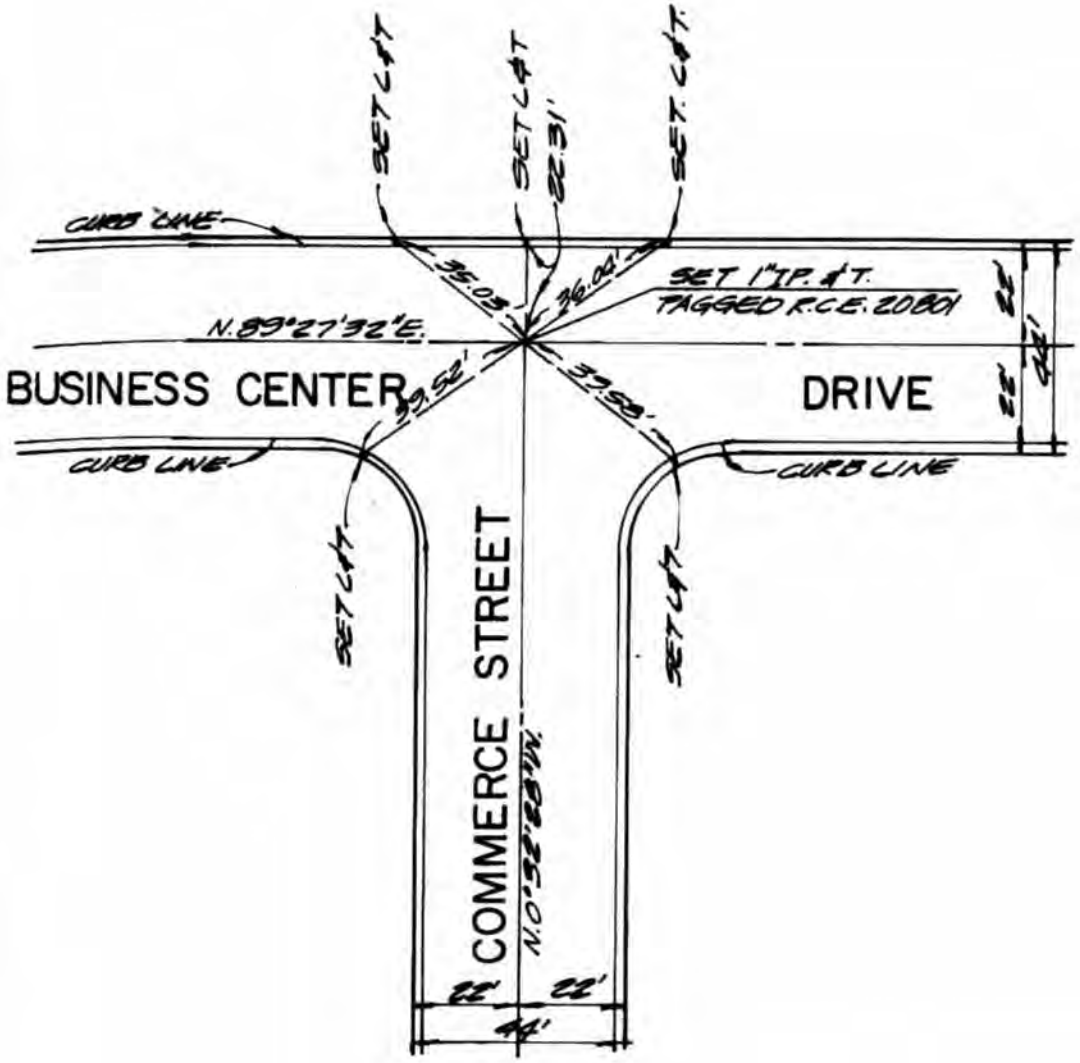

PARCEL MAP NO. 9198

SHEET NO. 6 OF 10

R.C.E. James J. Burns

R.C.E. NO. 20801

CITY OF LOMA LINDA
DEPT. OF ENGINEERING
CENTERLINE TIES

DESCRIPTION
INTERSECTION OF
COMMERCE ST. & BUSINESS CENTER DR.

INSPECTED: _____

DATE: 1/28/87

SCALE: 1" = 40'

SHEET NO. 7

B-14

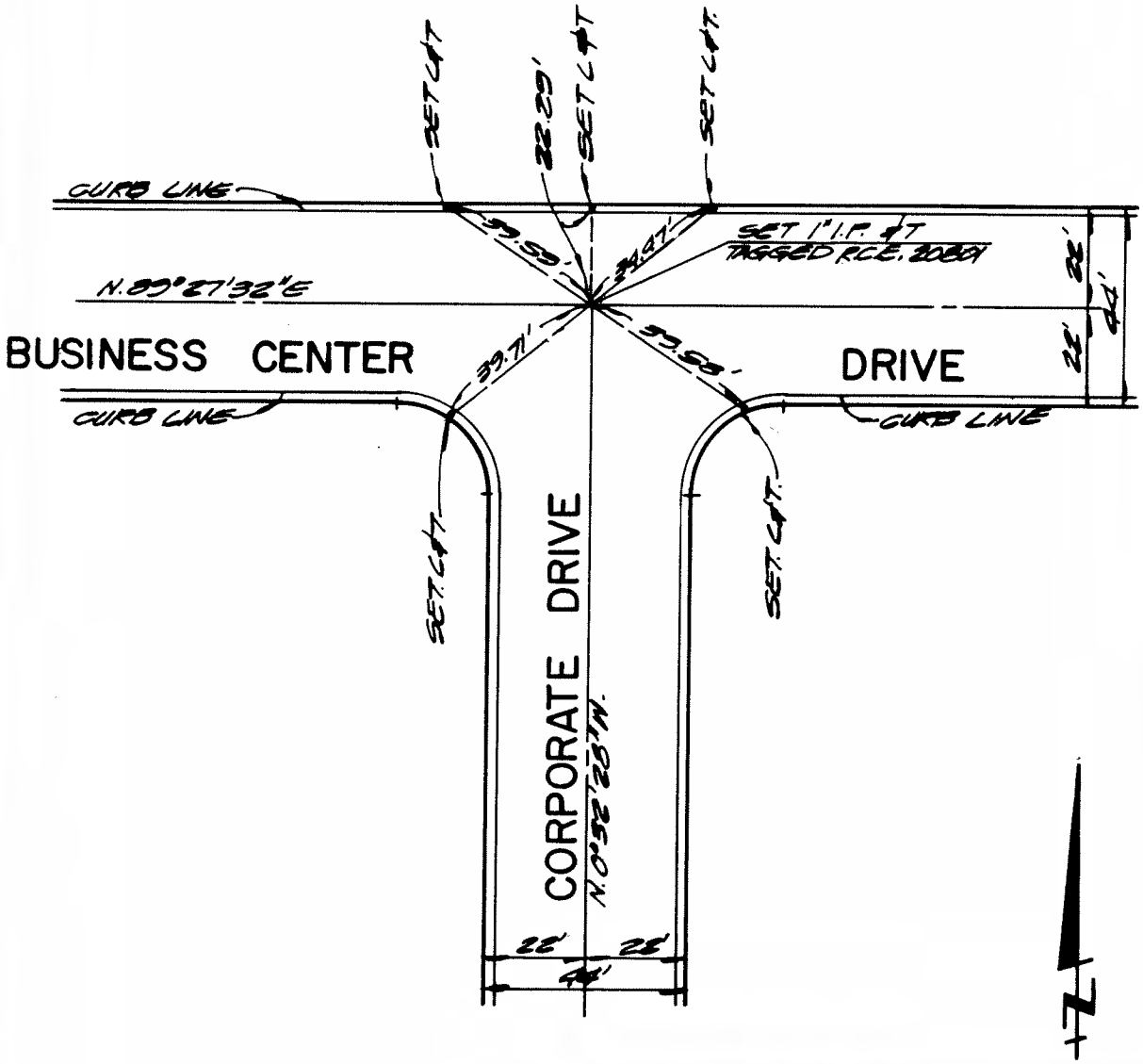

PARCEL MAP NO. 9198

SHEET NO. 7 OF 10

R.C.E. James J. Brema

R.C.E. NO. 20801

CITY OF LOMA LINDA
DEPT. OF ENGINEERING
CENTERLINE TIES

DESCRIPTION
INTERSECTION OF
CORPORATE DR. & BUSINESS CENTER DR.

INSPECTED: _____

DATE: 1/28/87

SCALE: 1" = 40'

SHEET NO. 8

B-15

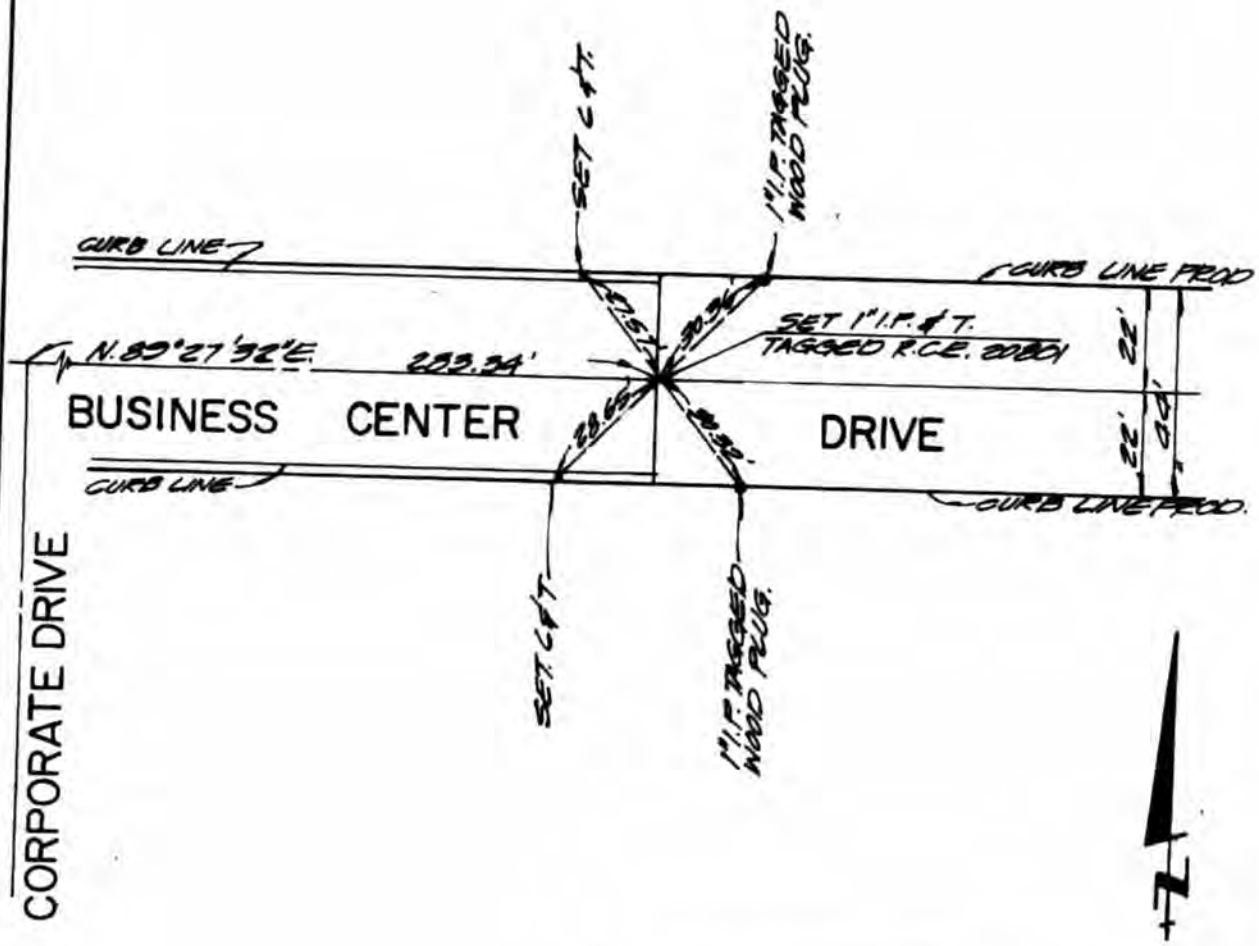

PARCEL MAP NO. 9198

SHEET NO. 8 OF 10

R.C.E. James J. Brown

R.C.E. NO. 20801

CITY OF LOMA LINDA
DEPT. OF ENGINEERING
CENTERLINE TIES

DESCRIPTION

BUSINESS CENTER DRIVE

INSPECTED: _____

DATE: 1/28/87

SCALE: 1" = 40'

SHEET NO.
B-16

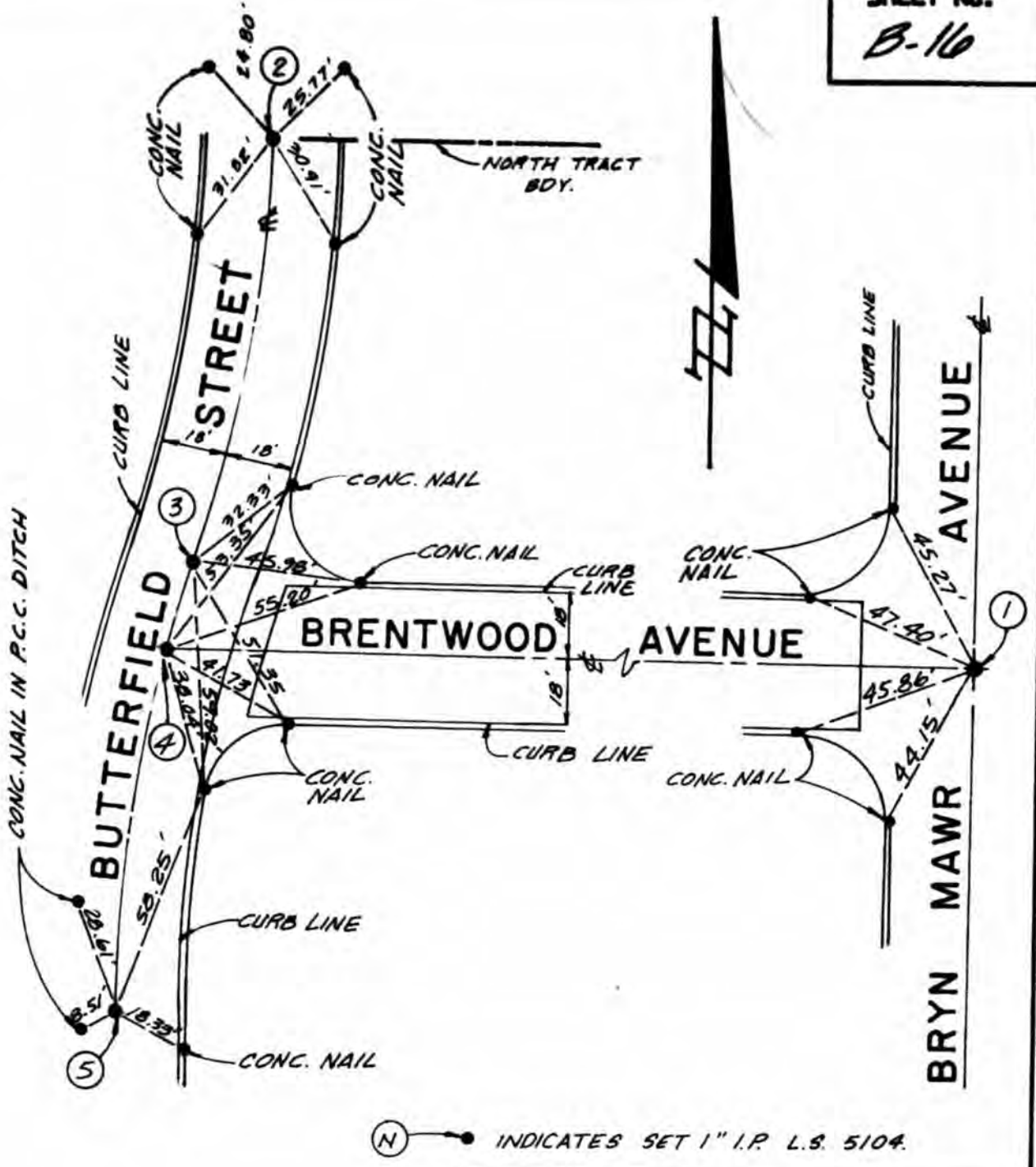

TRACT NO. 12294, M.B. 177/61-64

SHEET: 1 OF 7

R.C.E. OR L.S. L.S. 4430

CITY OF LOMA LINDA
DEPT. OF ENGINEERING
CENTERLINE TIES

DESCRIPTION
INTERSECTION OF
BUTTERFIELD AVENUE AND
BRYN MAWR AVENUE AT
BRENTWOOD AVENUE

INSPECTION:

DATE: 3/26/87

SCALE: 1"=48'

SHEET NO.
B-17

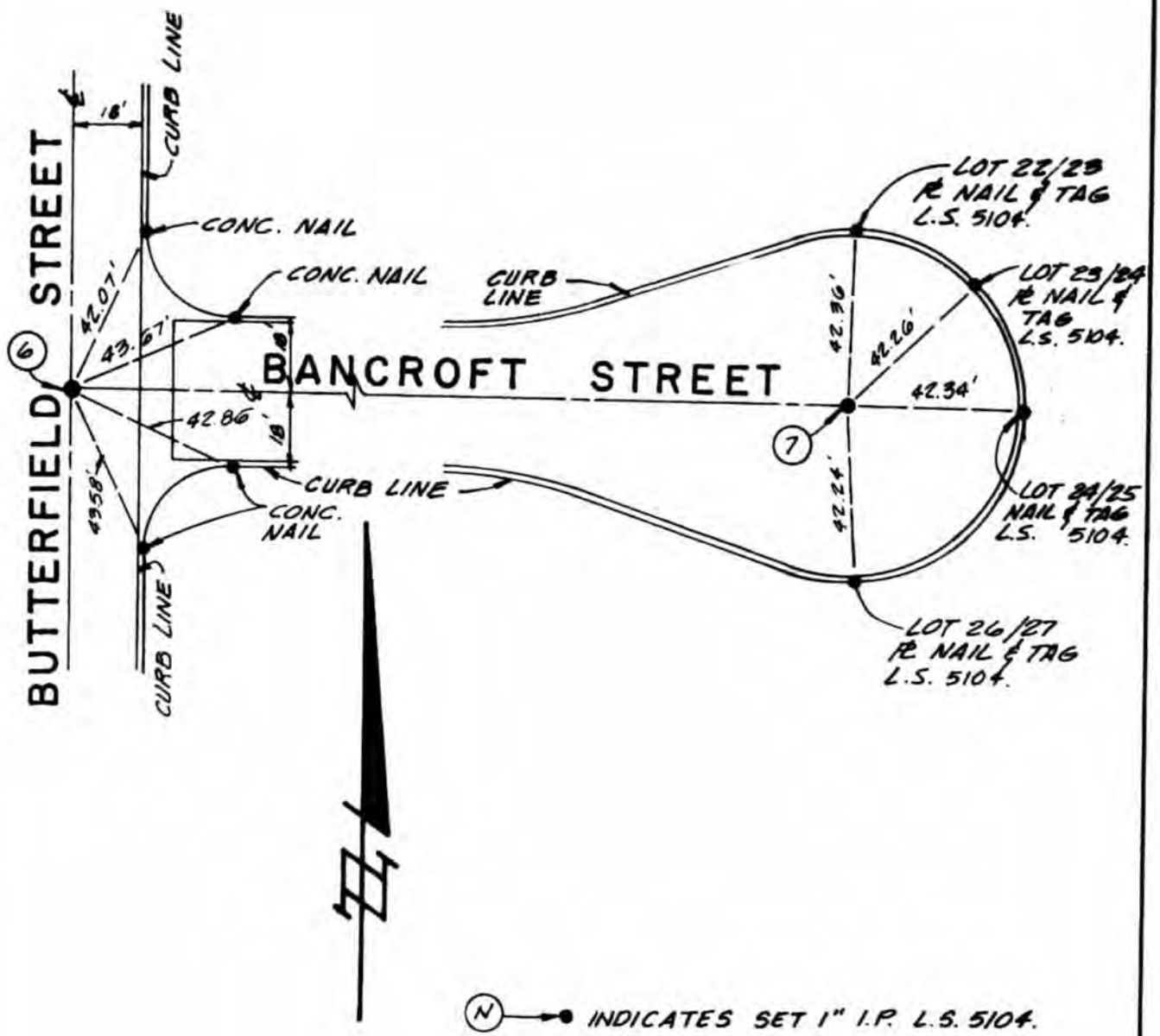

TRACT NO. 12294, M.B. 177/61-64

SHEET: 2 OF 7

R.C.E. OR L.S. [signature] L.S. 4430

CITY OF LOMA LINDA
DEPT. OF ENGINEERING
CENTERLINE TIES

DESCRIPTION
INTERSECTION OF
BUTTERFIELD STREET AND
BANCROFT STREET

INSPECTION: RLS

DATE: 3/26/87

SCALE: 1"=40'

SHEET NO.
B-18

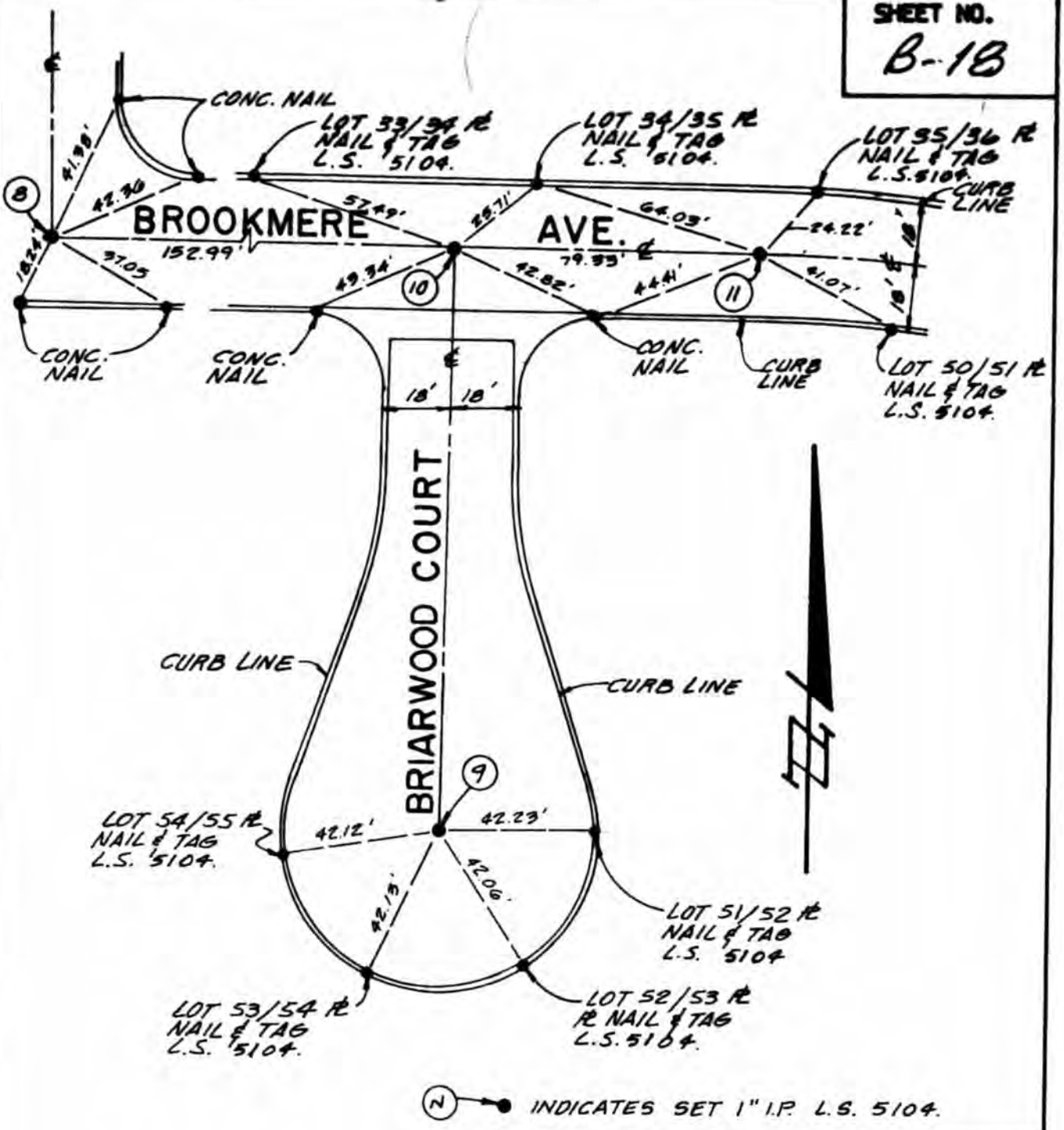

TRACT NO. 12294, M.B. 177/61-64

SHEET: 3 OF 7

R.C.E. OR L.S. [signature] L.S. 4430

CITY OF LOMA LINDA DEPT. OF ENGINEERING CENTERLINE TIES	DESCRIPTION: INTERSECTION OF BROOKMERE AVENUE AND BRIARWOOD COURT
INSPECTION: [signature]	DATE: 3/26/87 SCALE: 1"=40'

SHEET NO.
B-19

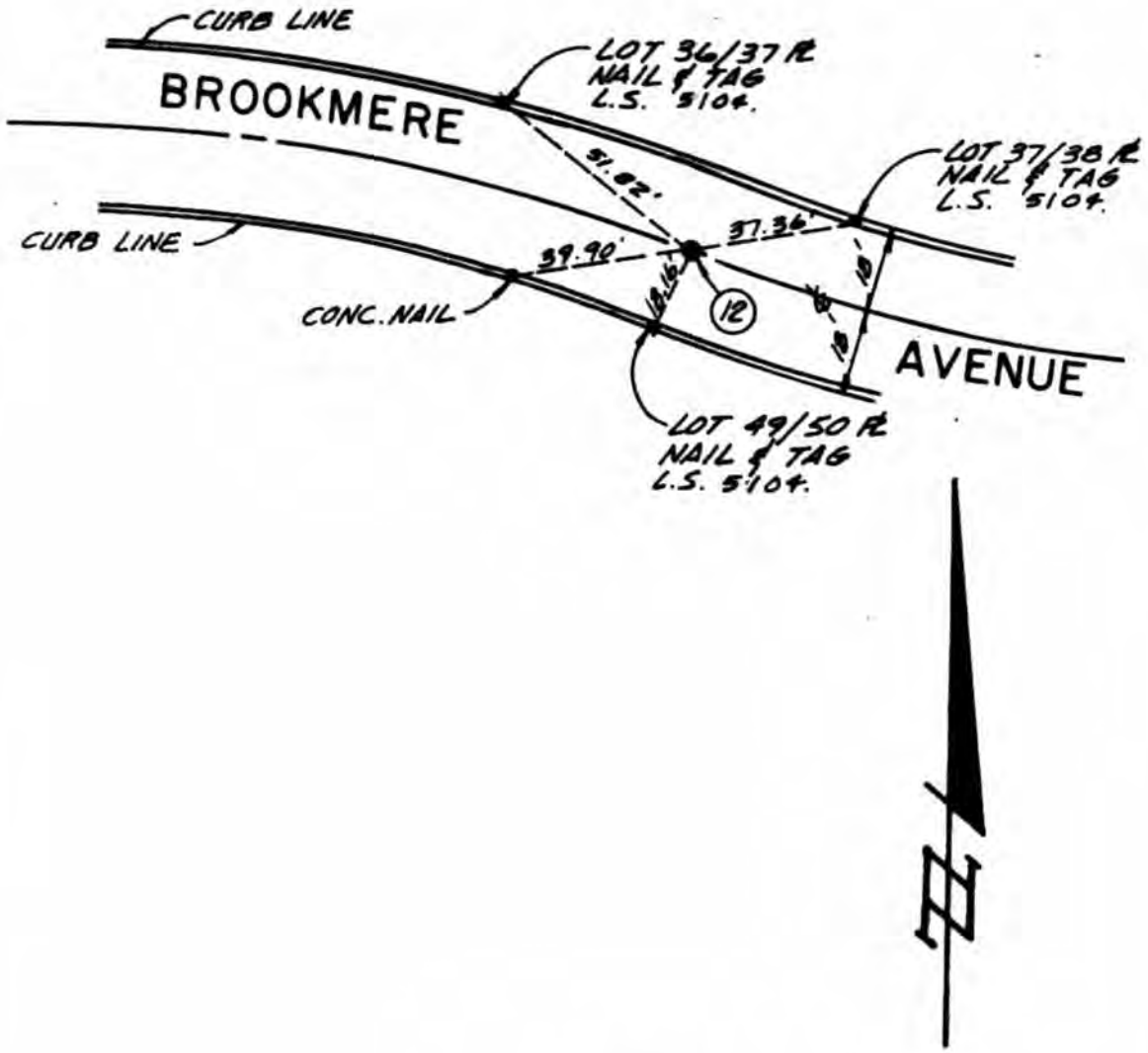

(N) → ● INDICATES SET 1" I.P. L.S. 5104.

TRACT NO. 12294, M.B. 177/61-64

SHEET: 4 OF 7

R.C.E. OR L.S. [signature]
L.S. 4430

CITY OF LOMA LINDA DEPT. OF ENGINEERING CENTERLINE TIES	DESCRIPTION: BROOKMERE AVENUE
INSPECTION: [signature]	DATE: 3/26/87 SCALE: 1"=40'

SHEET NO.
B-20

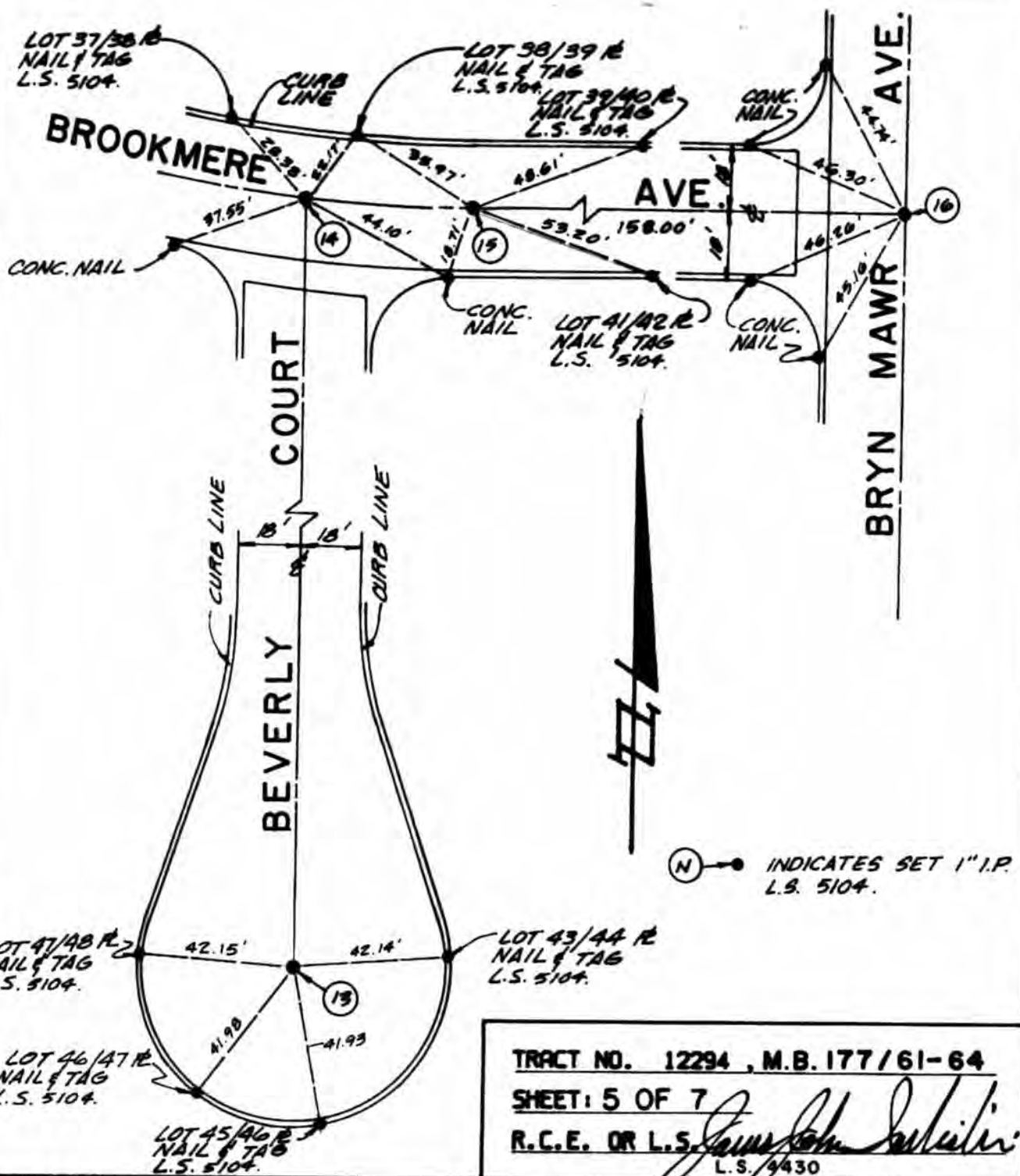

TRACT NO. 12294, M.B. 177/61-64

SHEET: 5 OF 7

R.C.E. OR L.S. James John Sarkisian
L.S. 4430

CITY OF LOMA LINDA

DEPT. OF ENGINEERING

CENTERLINE TIES

DESCRIPTION:

BEVERLY COURT AND BRYN MAWR AVENUE AT BROOKMERE

INSPECTION: RLS

DATE: 3/26/87

SCALE: 1"=48'

SHEET NO.
B-21

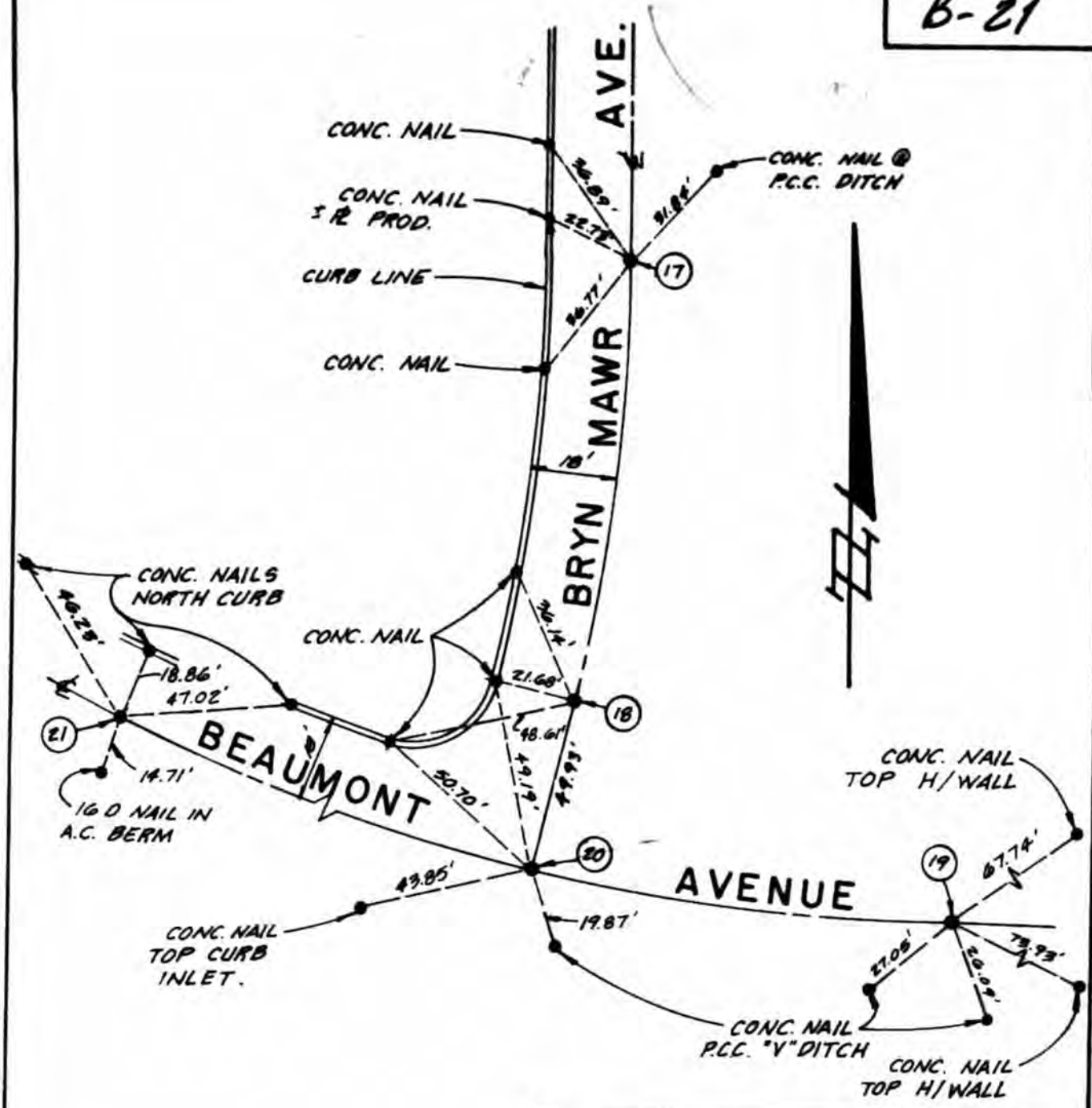

(N) ● INDICATES SET 1" I.P. L.S. 4430.

TRACT NO. 12294, M.B. 177/61-64
SHEET: 6 OF 7
R.C.E. OR L.S. [signature] L.S. 4430

CITY OF LOMA LINDA
DEPT. OF ENGINEERING
CENTERLINE TIES

DESCRIPTION:
INTERSECTION OF
BRYN MAWR AVENUE
AT BEAUMONT AVENUE

INSPECTION: RLS

DATE: 3/26/87

SCALE: 1"=40'

SHEET NO.
B-22

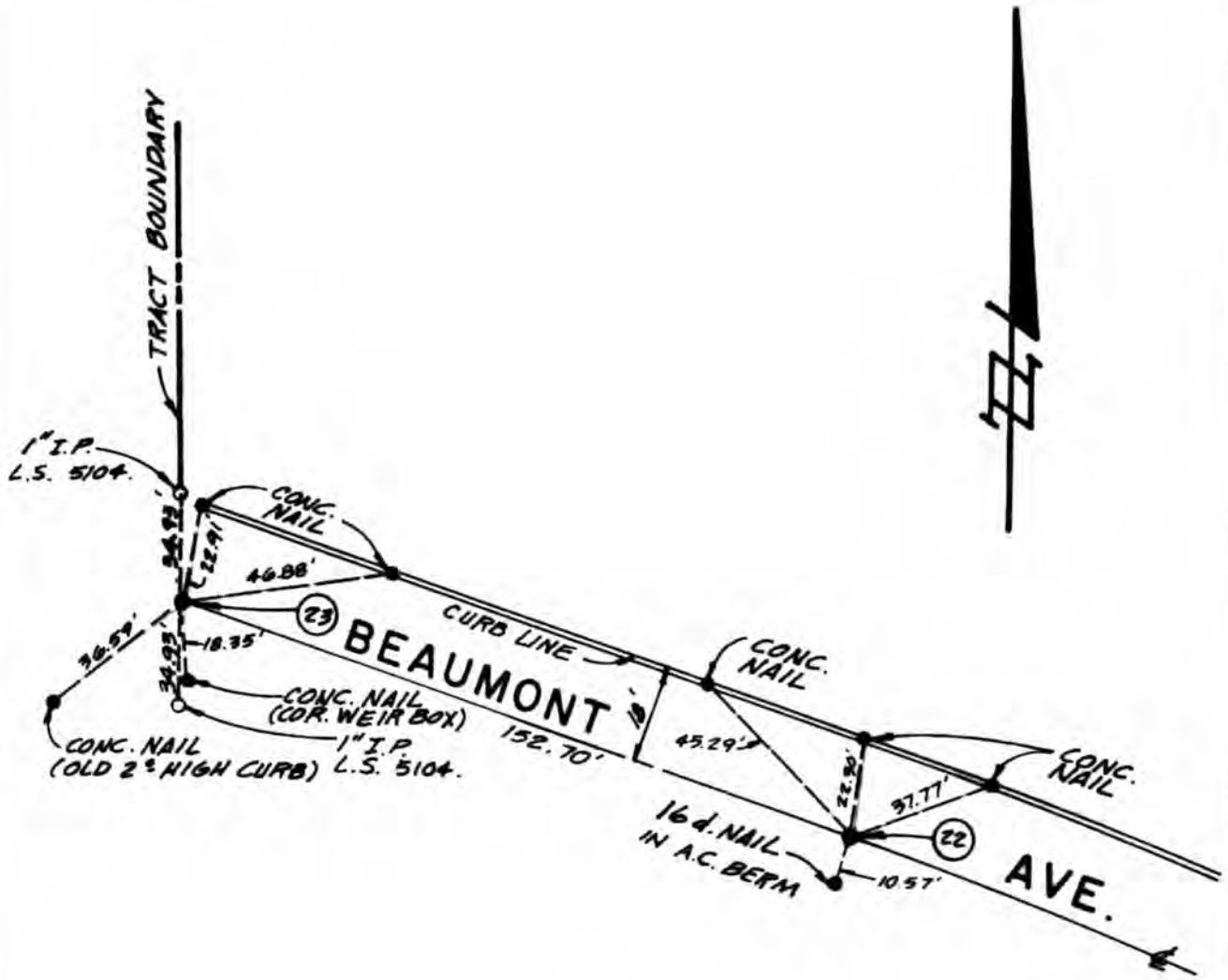

N → INDICATES SET 1" I.P. L.S. 5104.

TRACT NO. 12294, M.B. 177/61-64
SHEET: 7 OF 7
R.C.E. OR L.S. [signature] L.S. 4430

CITY OF LOMA LINDA
DEPT. OF ENGINEERING
CENTERLINE TIES

DESCRIPTION:
BEAUMONT AVENUE WEST OF BRYN MAWR AVENUE

INSPECTION: [signature]

DATE: 3/26/87

SCALE: 1"=40'

SHEET NO.
B-23

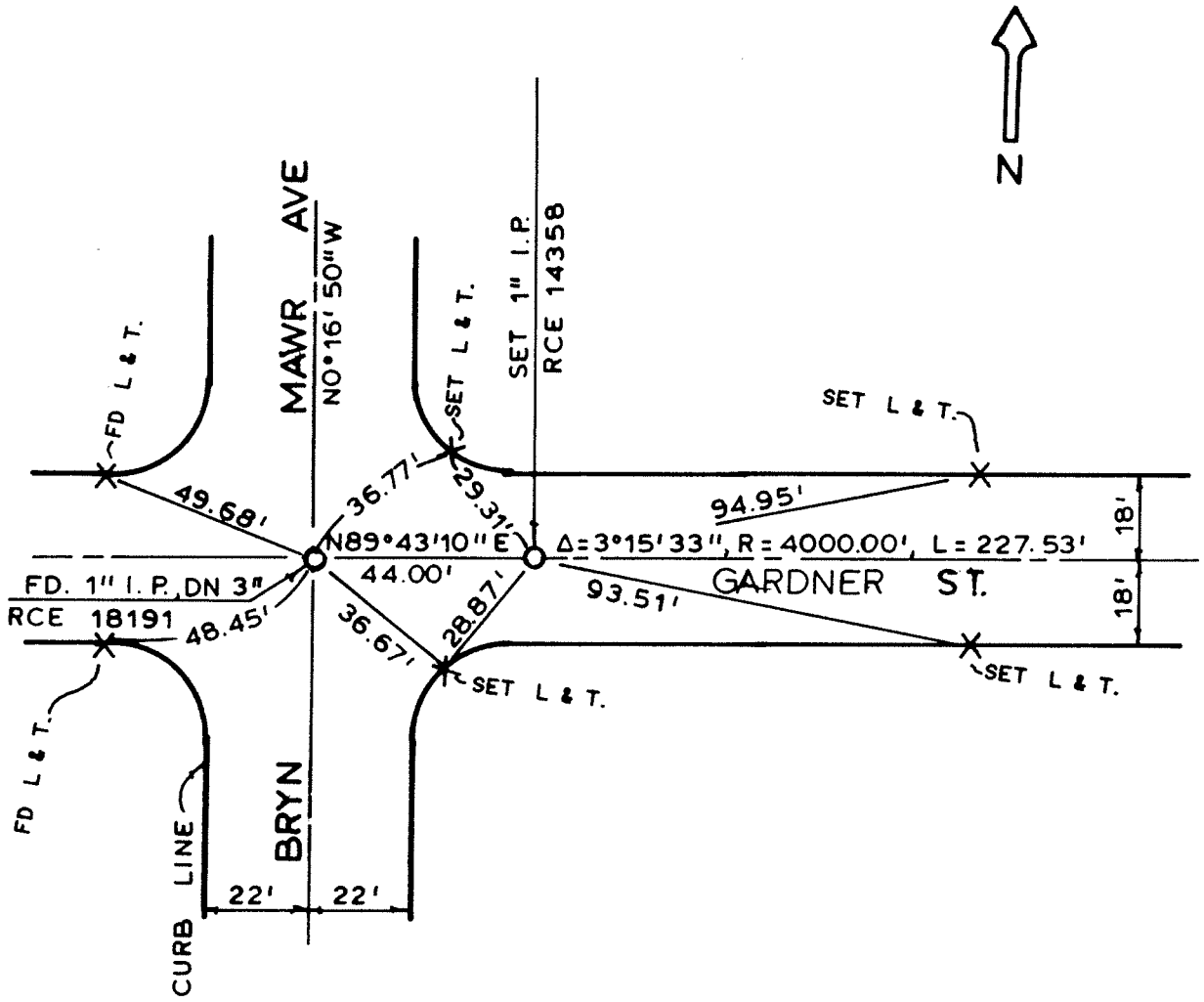

TRACT NO. 11516

SHEET NO. 2 OF 10

JOHN SEXTON: John Sexton
RCE 14358

CITY OF LOMA LINDA
DEPT. OF ENGINEERING
CENTERLINE TIES

DESCRIPTION
CENTERLINE GARDNER AVE.
AND INTERSECTION OF
BRYN MAWR AVE. & GARDNER AVE.

INSPECTED: RSS 2/87

DATE: 2-1-87 SCALE: 1" = 40'

TIE NO.

B-23A

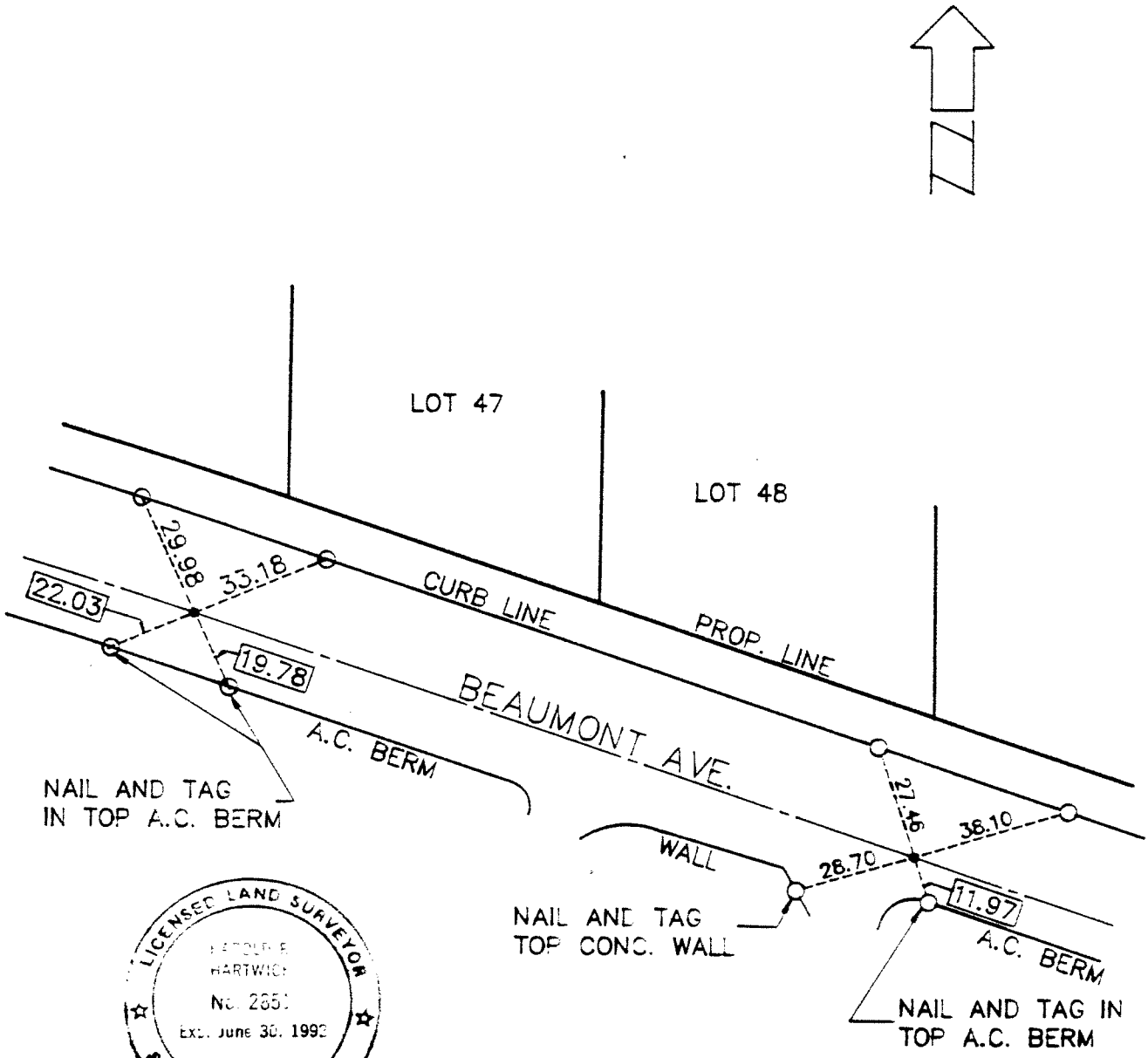

LICENSED LAND SURVEYOR
HAROLD R. HARTWICK
No. 2851
Exp. June 30, 1992
STATE OF CALIFORNIA

0 = NAIL AND TAG (L.S.2851) IN TOP OF CURB UNLESS OTHERWISE NOTED.

TRACT NO. 13887

SHEET NO. 1 OF 1

SIGNED: Harold R. Hartwick

CITY OF LOMA LINDA

DEPARTMENT OF ENGINEERING

CENTERLINE TIES

DESCRIPTION

CENTERLINE OF BEAUMONT AVE. AND EAST TRACT BNDRY.
CENTERLINE BEAUMONT AVE. AND B.C.

INSPECTED: WAC 5-21-91

DATE: 3-1-91 SCALE: 1"=40'

8516

SHEET 2 OF 3
B-24

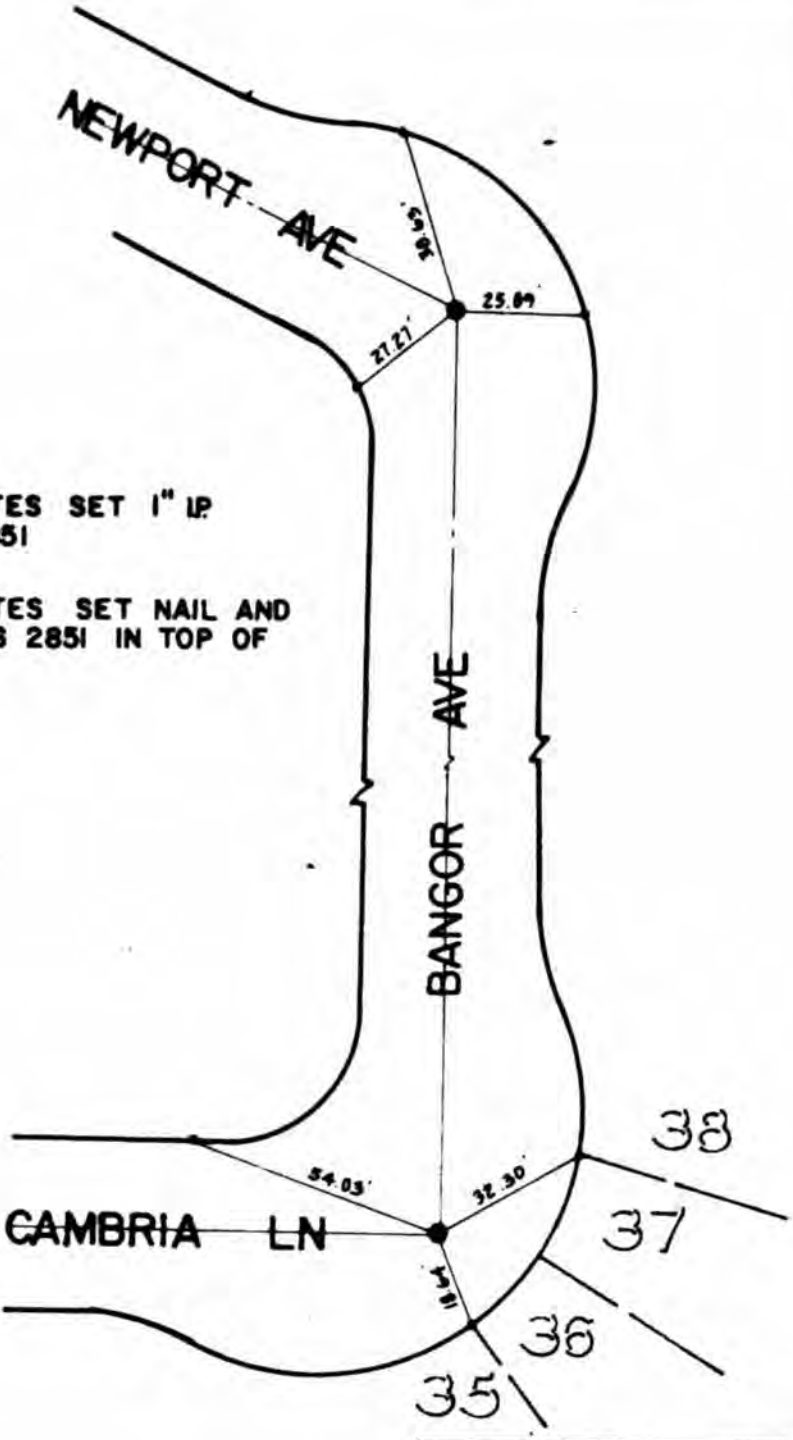

- INDICATES SET 1" I.P. LS 2851

• INDICATES SET NAIL AND TAG LS 2851 IN TOP OF CURB

TRACT NO. 12458
SHEET NO. 2 OF 3
SIGNED [signature] LS 2851

LICENSED LAND SURVEYOR
HAROLD R. HARTWICK
No. 2851
STATE OF CALIFORNIA

CITY OF LOMA LINDA
DEPARTMENT OF ENGINEERING
CENTERLINE TIES

DESCRIPTION
INTERSECTIONS OF NEWPORT AVE. AND CAMBRIA LN. WITH BANGOR AVE.

INSPECTED: R. SIDOR

DATE: 4-1-85 SCALE: 1" = 40'

RD99

TIE NO.

B-24A

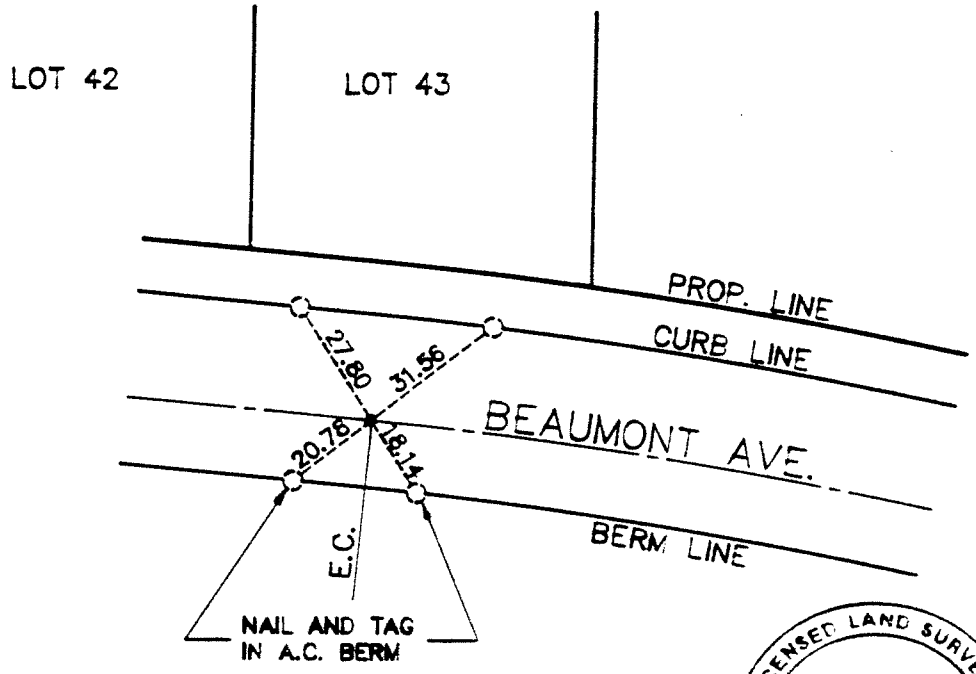

LICENSED LAND SURVEYOR
HAROLD R. HARTWICK
No. 2851
Exp. June 30, 1992
STATE OF CALIFORNIA

0 = NAIL AND TAG (L.S.2851) IN TOP OF CURB UNLESS OTHERWISE NOTED.

TRACT NO. 13887

SHEET NO. 2 OF 11

SIGNED: Harold R Hartwick

CITY OF LOMA LINDA

DEPARTMENT OF ENGINEERING

CENTERLINE TIES

DESCRIPTION

CENTERLINE OF BEAUMONT AVE. AND E.C. OF CURVE

INSPECTED: W.A.C. 5-21-91

DATE: 3-1-91 SCALE: 1"=40'

8516

SHEET NO.
B-25

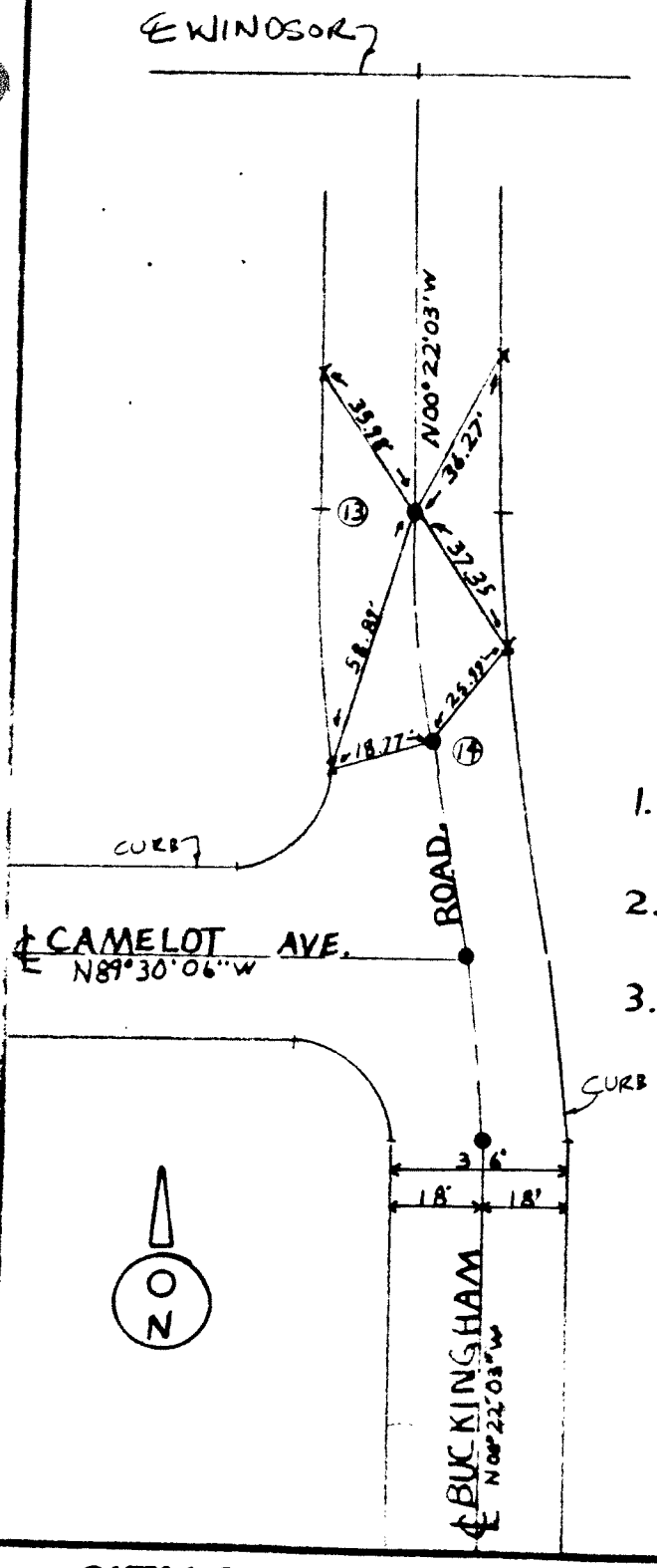

NOTE'S:

1. X- SET NAIL IN CURBLINE UNLESS OTHERWISE NOTED.
2. O- DENOTE'S CENTER LINE MONUMENT NUMBER AS SHOWN ON TRACT MAP 13046.
3. ● - DENOTE SET 1" I.P. L.S. 5280 PLASTIC PLUG.

TRACT NO. 13046
SHEET NO. 7 OF 7
L.S. 5280
L.S NO. [signature]

CITY OF LOMA LINDA
DEPT. OF ENGINEERING

CENTERLINE TIES

DESCRIPTION Exp. 12-31-91
INTERSECTION OF
BUCKINGHAM RD. & CAMELOT AVE.

INSPECTED: WAC 2-9-89
DATE: 1-13-89 SCALE: 1" = 40'

TIE NO.

B-25A

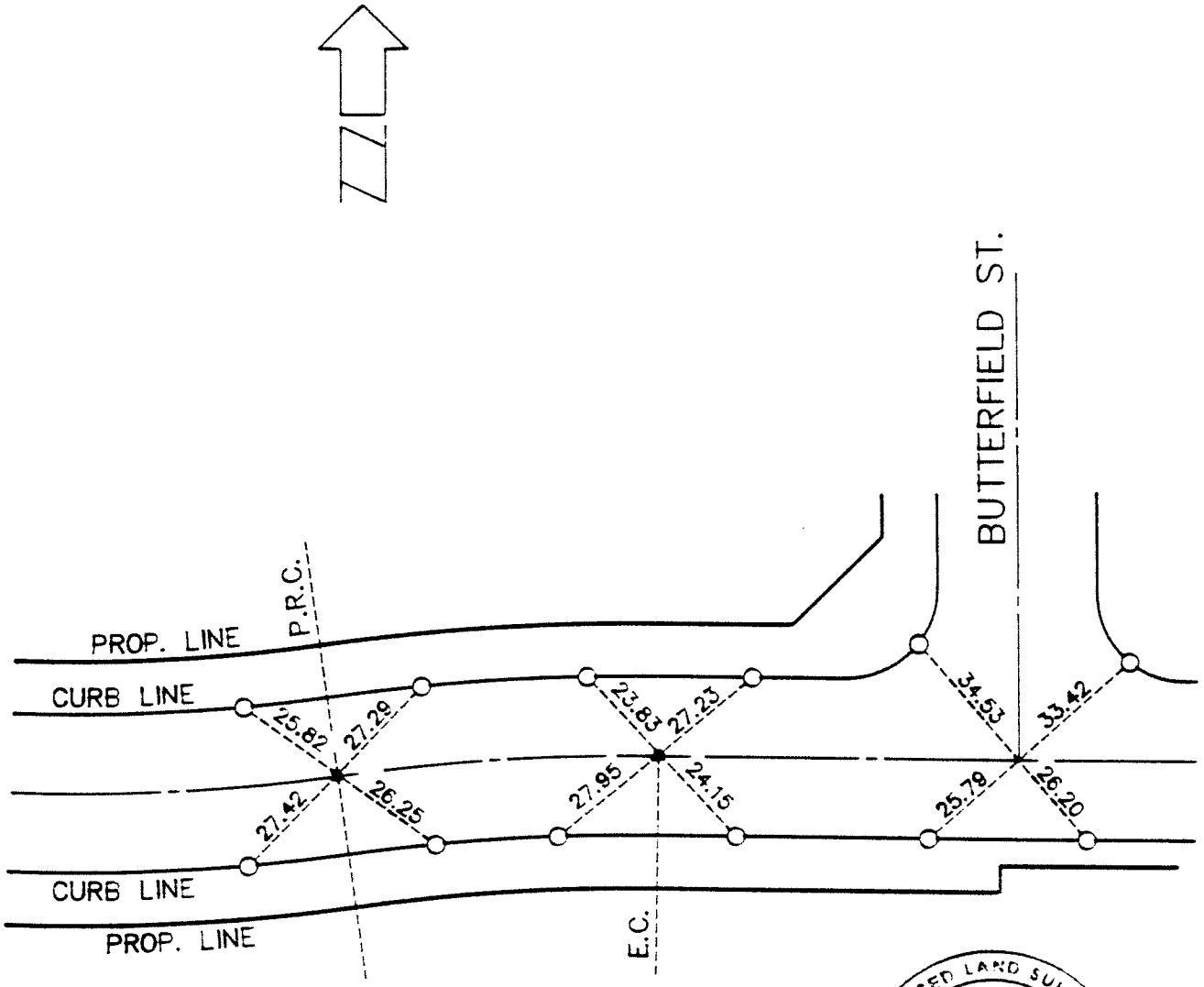

LICENSED LAND SURVEYOR
HAROLD E. HARTWICK
No. 2851
Exp. June 30, 1993
STATE OF CALIFORNIA

0 = NAIL AND TAG (L.S.2851) IN TOP OF CURB UNLESS OTHERWISE NOTED.

TRACT NO. 13887

SHEET NO. 3 OF 11

SIGNED: Harold E. Hartwick

CITY OF LOMA LINDA

DEPARTMENT OF ENGINEERING

CENTERLINE TIES

DESCRIPTION

CENTERLINE INT. OF BUTTERFIELD AND BROOKMERE AND THE EASTERLY B.C. AND P.R.C. OF BROOKMERE.

INSPECTED: W.A.C. 5-21-91

DATE: 3-1-91 SCALE: 1"=40'

8516

SHEET NO.
B-26

NOTES:

1. X - SET NAIL IN CURB LINE UNLESS OTHERWISE NOTED.
2. O - DENOTES CENTERLINE MONUMENT NUMBER AS SHOWN ON TRACT MAP 13044.
3. ● - DENOTES SET 1" I.P. L.S. 5280 PLASTIC PLUG.

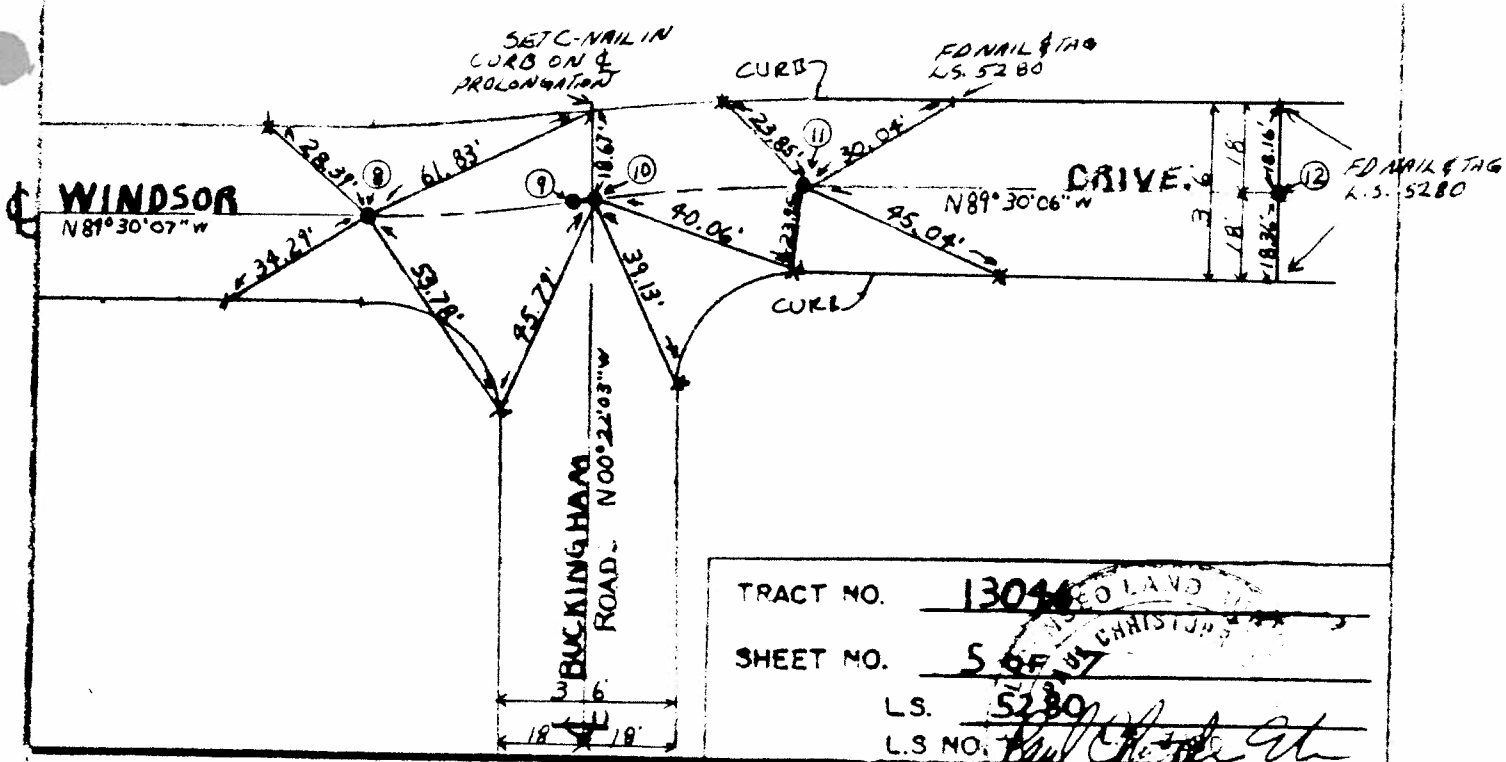

TRACT NO. 13044

SHEET NO. 5 OF 7

L.S. 5280

L.S NO. [signature]

CITY OF LOMA LINDA
DEPT. OF ENGINEERING

CENTERLINE TIES

DESCRIPTION Exp. 12/31/91
INTERSECTION OF
WINDSOR DRIVE & BUCKINGHAM ROAD.

INSPECTED: WAC 2-9-89

DATE: 1-13-89

SCALE: 1" = 40'

TIE NO.

B-26A

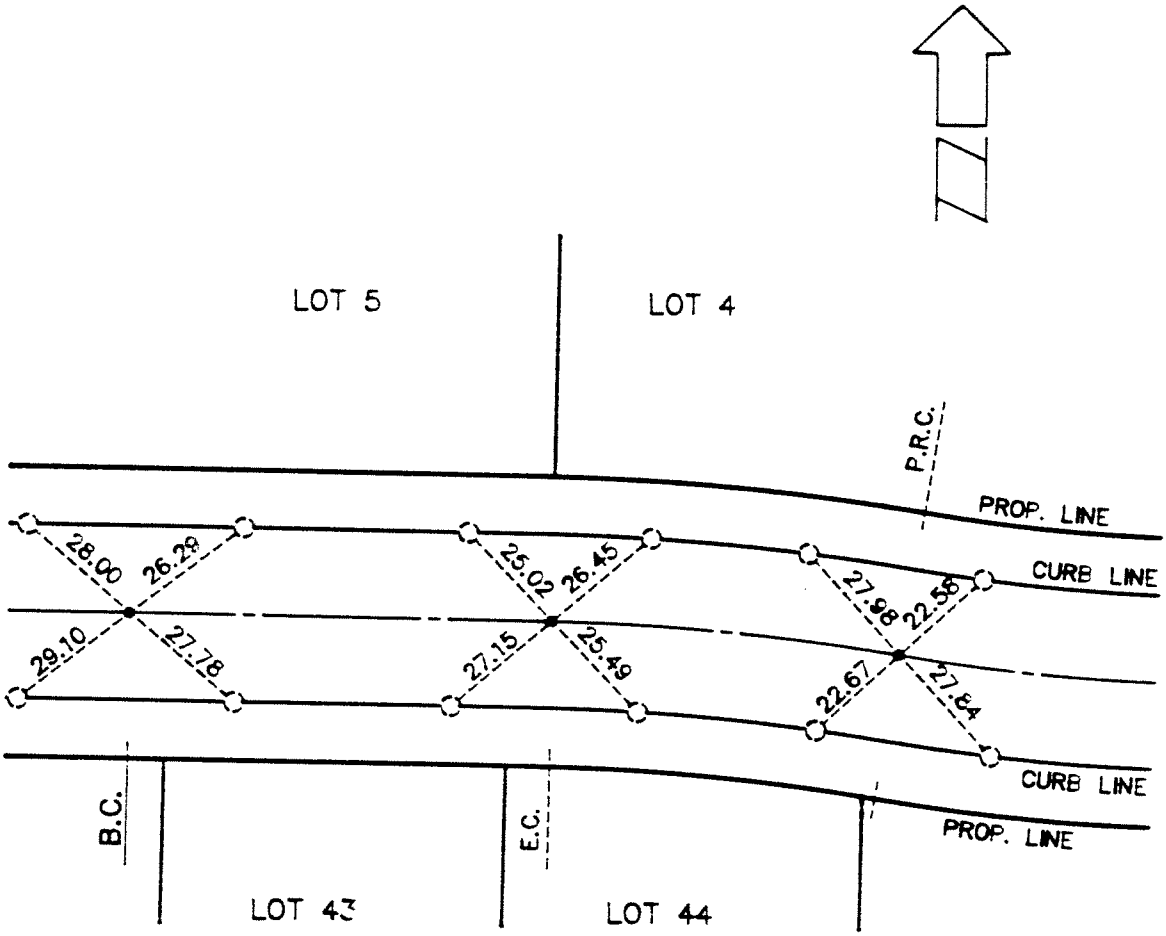

BROOKMERE AVENUE

LICENSED LAND SURVEYOR
HAROLD R. HARTWICK
No. 2851
Exp. June 30, 1992
STATE OF CALIFORNIA

0 = NAIL AND TAG (L.S.2851) IN TOP OF CURB UNLESS OTHERWISE NOTED.

TRACT NO. 13887

SHEET NO. 4 OF 11

SIGNED: Harold R Hartwick

CITY OF LOMA LINDA

DEPARTMENT OF ENGINEERING

CENTERLINE TIES

DESCRIPTION

P.R.C., E.C. AND A POINT ON THE CENTERLINE OF BROOKMERE AVE.

INSPECTED: W.A.C. 5-21-91

DATE: 3-1-91 SCALE: 1"=40'

8516

SHEET NO.
B-27

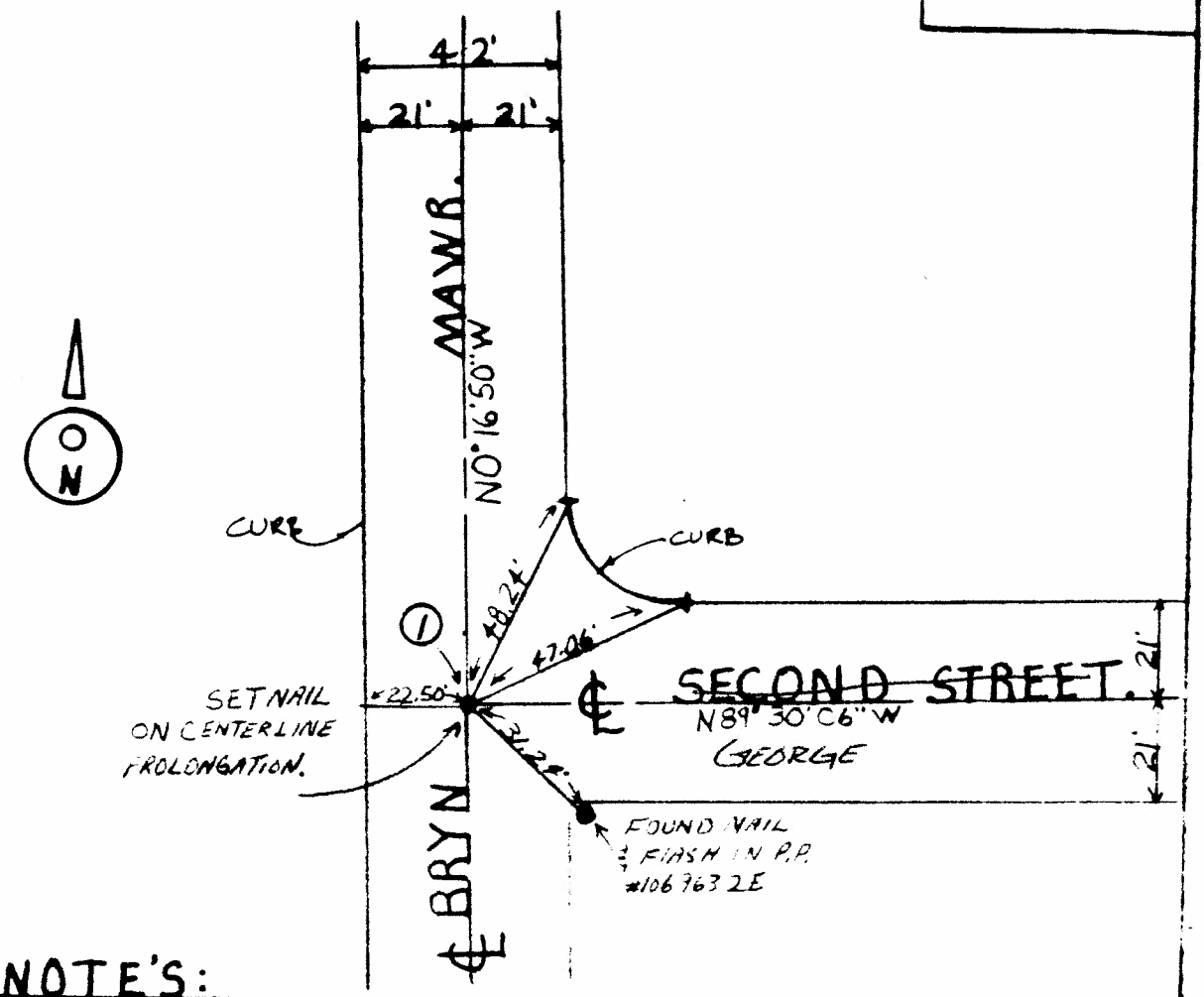

NOTE'S:

1. (1) - DENOTES CENTER LINE MONUMENT NUMBER AS SHOWN ON TRACT MAP 13046.
2. X - SET NAIL IN CURB LINE UNLESS OTHERWISE NOTED.
3. ● - DENOTES SET 1" I.P. L.S. 5280 PLASTIC PLUG.

TRACT NO. 13046
SHEET NO. 6 OF 7
L.S. [signature]
L.S. NO. 5280

CITY OF LOMA LINDA
DEPT. OF ENGINEERING
CENTERLINE TIES

DESCRIPTION BYP 12-31-91
INTERSECTION OF
BRYN MAWR ST. AND SECOND ST.

INSPECTED: WAC 2-9-89

DATE: 1-13-89 SCALE: 1" = 40'

TIE NO.

B-27A

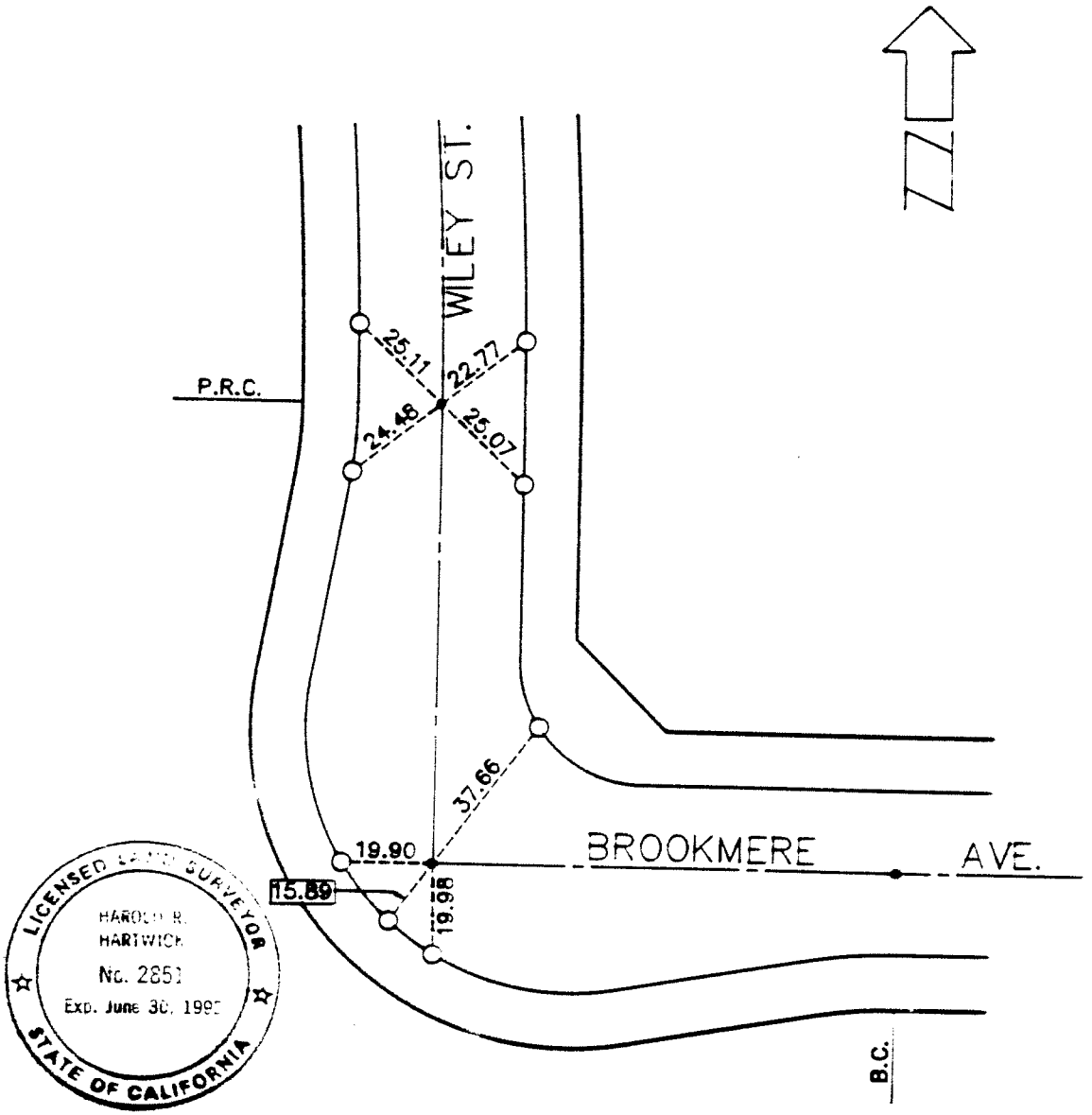

0 = NAIL AND TAG (L.S.2851) IN TOP OF CURB UNLESS OTHERWISE NOTED.

TRACT NO. 13887

SHEET NO. 5 OF 11

SIGNED: Harold R Hartwick

CITY OF LOMA LINDA

DEPARTMENT OF ENGINEERING

CENTERLINE TIES

DESCRIPTION

CENTERLINE INT. OF BROOKMERE AVE. AND WILEY ST. AND P.R.C. WILEY ST.

INSPECTED: W.A.C. 5-21-91

DATE: 3-1-91 SCALE: 1"=40'

8516

SHEET NO.
B-28

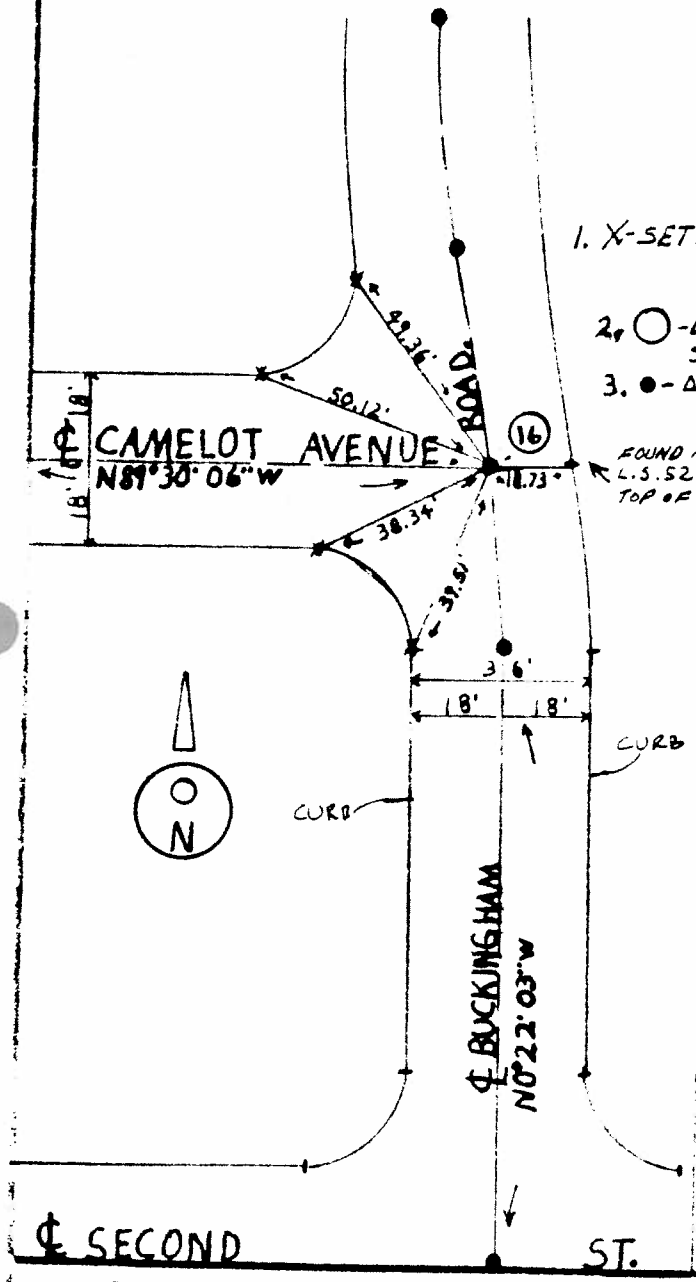

NOTES:

1. X-SETNAIL IN CURB LINE UNLESS OTHERWISE NOTED.
2. ○ - DENOTES CENTER LINE MONUMENT NUMBERAS SHOWN ON TRACT MAP 13046.
3. ● - DENOTES SET 1" I.P. L.S. 5280 PLASTIC PLUG.

TRACT NO. 13046
SHEET NO. 2 OF 2
L.S. Paul Christ
L.S NO. 5280

CITY OF LOMA LINDA
DEPT. OF ENGINEERING

CENTERLINE TIES

DESCRIPTION Exp 12-31-91
INTERSECTION OF
BUCKINGHAM RD. & CAMELOT AVE.

INSPECTED: WAC 2-9-89
DATE: 1-13-88 SCALE: 1" = 40'

TIE NO.
B-28A

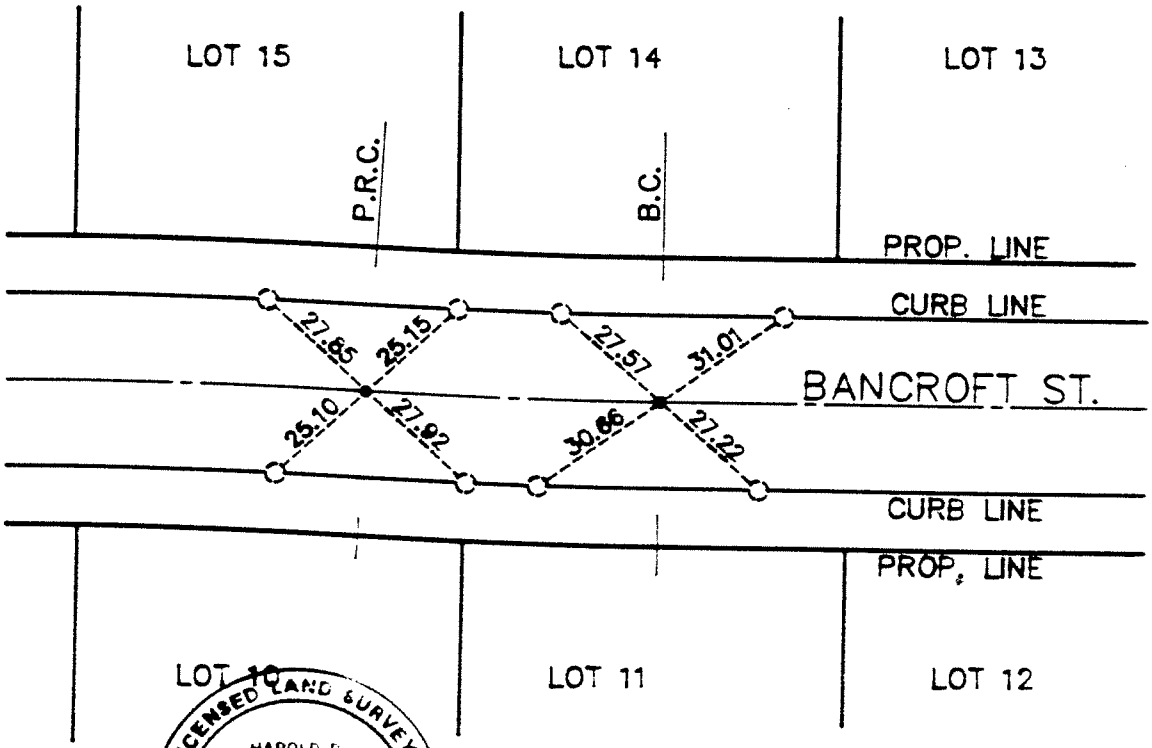

LICENSED LAND SURVEYOR
HAROLD R. HARTWICK
No. 2851
Exp. June 30, 1992
STATE OF CALIFORNIA

0 = NAIL AND TAG (L.S.2851) IN TOP OF CURB UNLESS OTHERWISE NOTED.

TRACT NO. 13887
SHEET NO. 6 OF 11
SIGNED: Harold R. Hartwick

CITY OF LOMA LINDA
DEPARTMENT OF ENGINEERING
CENTERLINE TIES

DESCRIPTION
THE CENTERLINE OF BANCROFT STREET AND THE B.C. AND P.R.C.

INSPECTED: W.A.C. 5-21-91
DATE: 3-1-91 SCALE: 1"=40'

8576

SHEET NO.
6-29

NOTE'S:

1. SET NAIL IN CURB LINE UNLESS OTHER WISE NOTED.
2. ○ - DENOTES CENTER LINE MONUMENT NUMBER. AS SHOWN ON TRACT MAP 13046.
3. ● - DENOTES SET 1" I.P. L.S. 5280 PLASTIC PLUG.

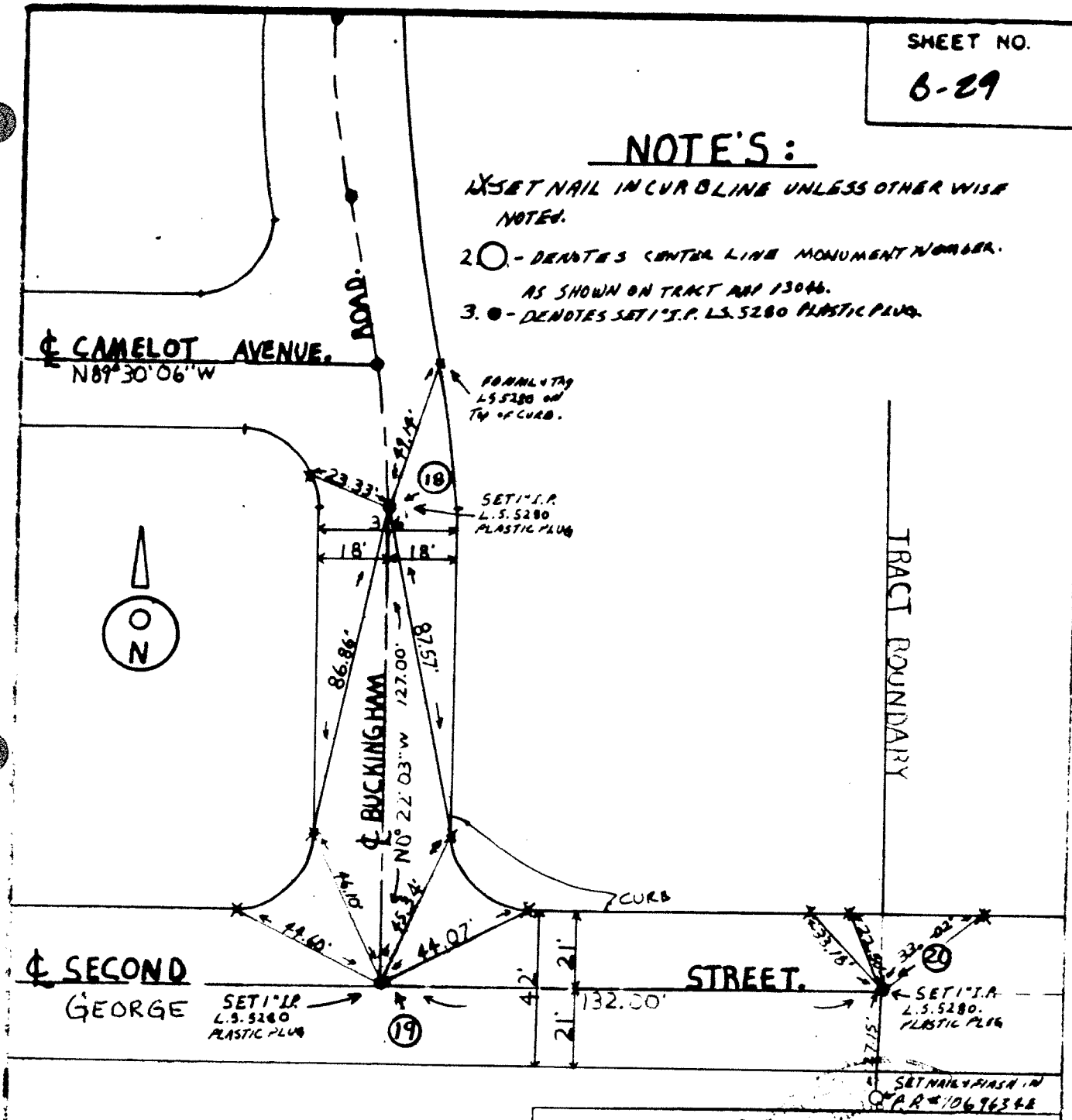

TRACT NO. 13046

SHEET NO. 1 OF 7 SHEETS

L.S. [signature]

L.S NO. 5280

CITY OF LOMA LINDA
DEPT. OF ENGINEERING

CENTERLINE TIES

DESCRIPTION EX. 12-31-91
INTERSECTION OF
SECOND ST. AND BUCKINGHAM RD.

INSPECTED: WAC 2-9-89

DATE: 1-13-88 | SCALE: 1" = 40'

TIE NO.

B-29A

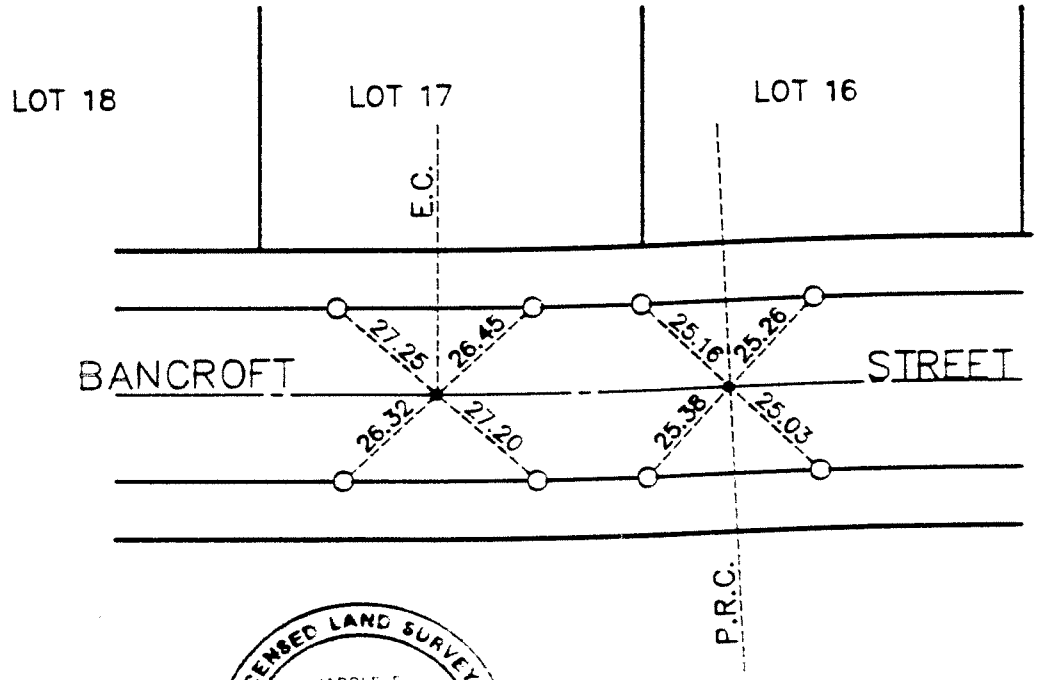

LICENSED LAND SURVEYOR
HAROLD E. HARTWICK
No. 2851
Exp. June 30, 1992
STATE OF CALIFORNIA

0 = NAIL AND TAG (L.S.2851) IN TOP OF CURB UNLESS OTHERWISE NOTED.

TRACT NO. 13887

SHEET NO. 7 OF 11

SIGNED: Harold E. Hartwick

CITY OF LOMA LINDA

DEPARTMENT OF ENGINEERING

CENTERLINE TIES

DESCRIPTION

THE CENTERLINE OF BANCROFT STREET AND THE P.R.C. AND E.C.

INSPECTED: W.A.C. 5-21-91

DATE: 3-1-91 SCALE: 1"=40'

8516

TIE NO.

B-30

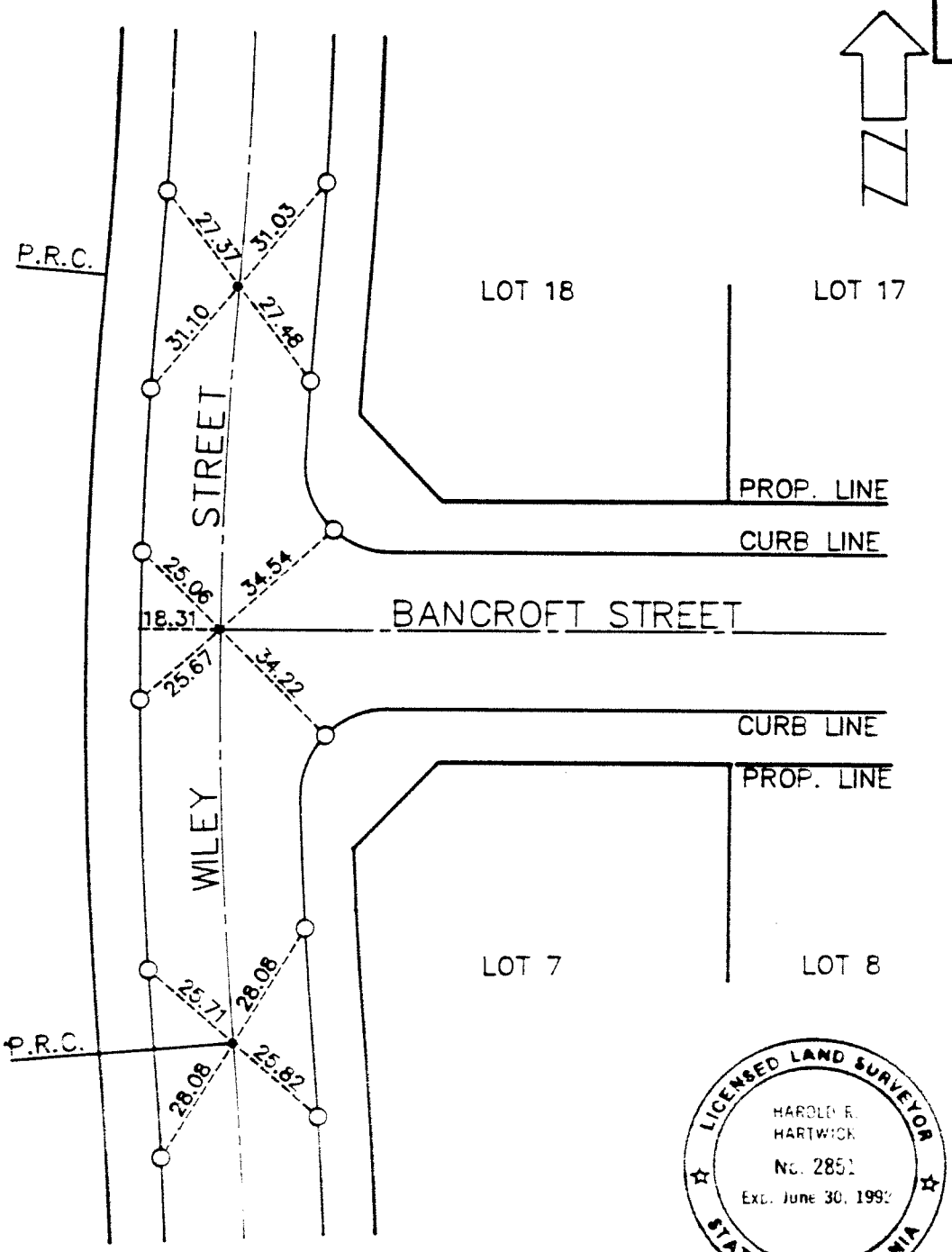

LICENSED LAND SURVEYOR
HAROLD R. HARTWICK
No. 2851
Exp. June 30, 1992
STATE OF CALIFORNIA

0 = NAIL AND TAG (L.S.2851) IN TOP OF CURB UNLESS OTHERWISE NOTED.

TRACT NO. 13887

SHEET NO. 8 OF 11

SIGNED: Harold R Hartwick

CITY OF LOMA LINDA

DEPARTMENT OF ENGINEERING

CENTERLINE TIES

DESCRIPTION

CENTERLINE INTERSECTION OF WILEY STREET AND BANCROFT STREET AND P.R.C. WILEY STREET.

INSPECTED: W.A.C. 5-21-91

DATE: 3-1-91 SCALE: 1"=40'

876

TIE NO.
B-31

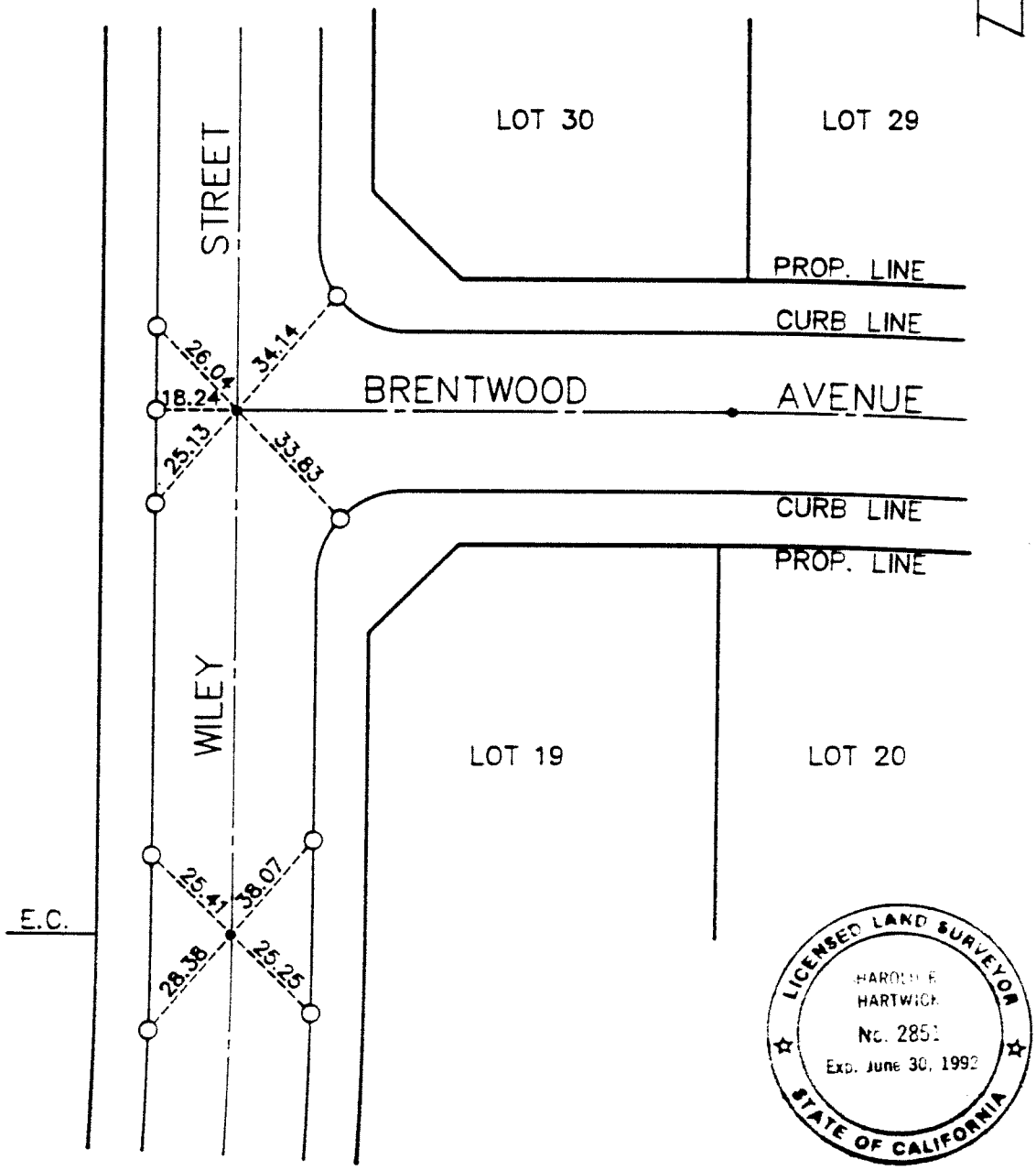

LICENSED LAND SURVEYOR
HAROLD E. HARTWICK
No. 2851
Exp. June 30, 1992
STATE OF CALIFORNIA

0 = NAIL AND TAG (L.S.2851) IN TOP OF CURB UNLESS OTHERWISE NOTED.

TRACT NO. 13887
SHEET NO. 9 OF 11
SIGNED: Harold E. Hartwick

CITY OF LOMA LINDA
DEPARTMENT OF ENGINEERING
CENTERLINE TIES

DESCRIPTION
CENTERLINE INTERSECTION WILEY ST. AND BRENTWOOD AVE. AND THE E.C. ON WILEY ST.

INSPECTED: W.A.C. 5-21-91
DATE: 3-1-91 SCALE: 1"=40'

8516

TIE NO.

B-32

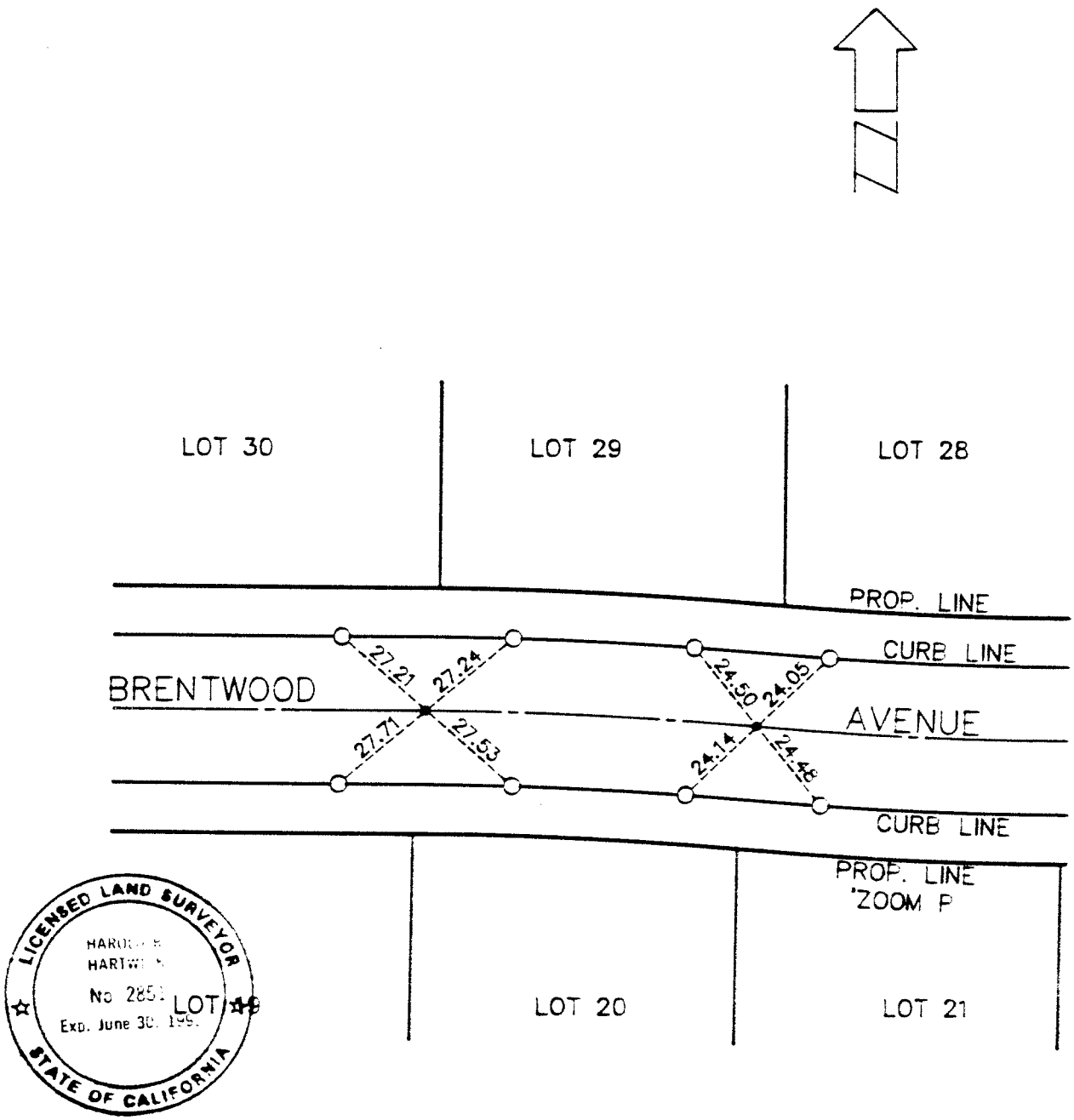

0 = NAIL AND TAG (L.S.2851) IN TOP OF CURB UNLESS OTHERWISE NOTED.

TRACT NO. 1388

SHEET NO. 10 OF 11

SIGNED: [signature]

CITY OF LOMA LINDA

DEPARTMENT OF ENGINEERING

CENTERLINE TIES

DESCRIPTION

THE CENTERLINE P.R.C. AND E.C. OF BRENTWOOD AVENUE.

INSPECTED: W.A.C. 5-21-91

DATE: 3-1-91 SCALE: 1"=40'

8516

TIE NO.

B-33

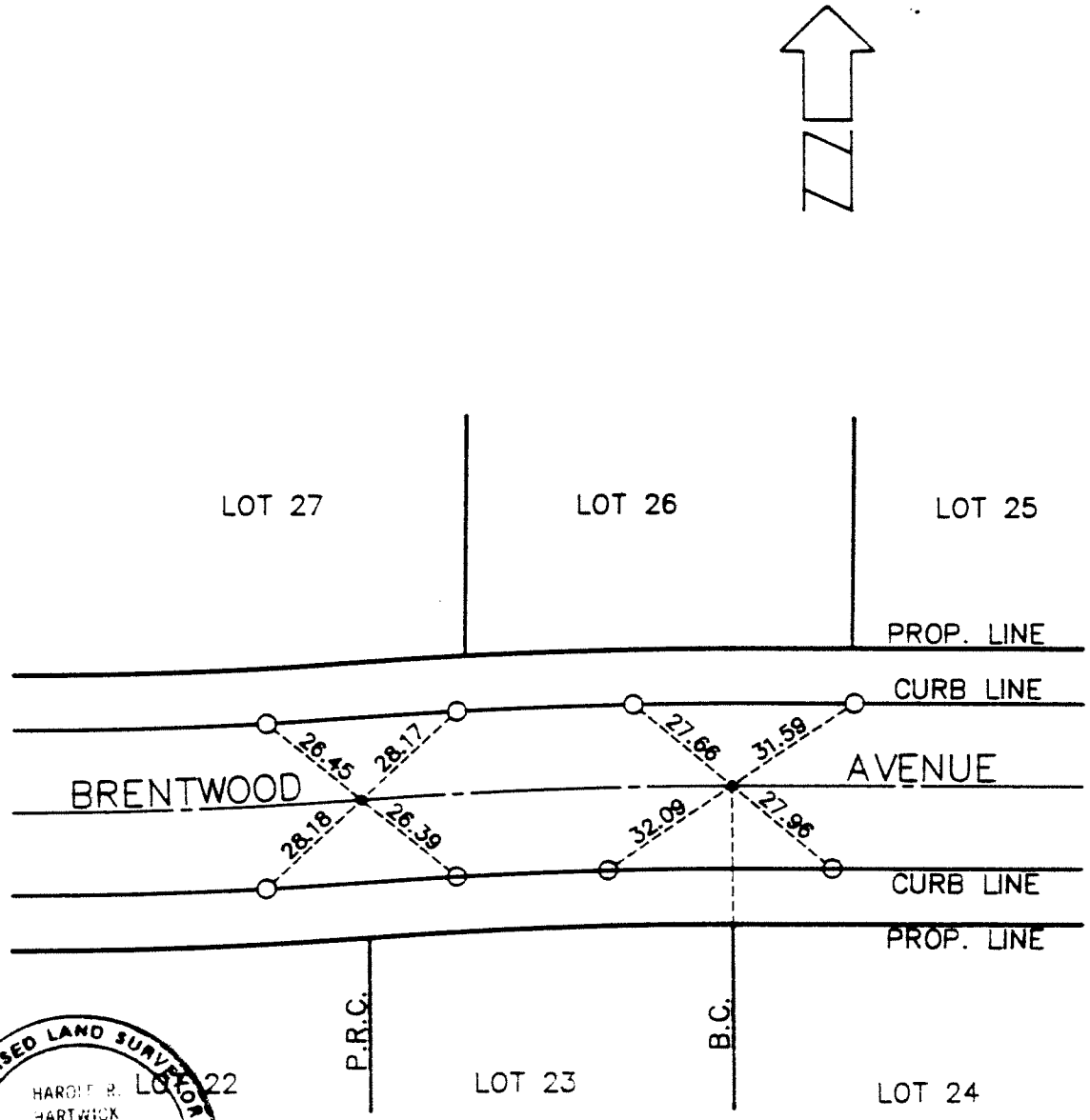

LICENSED LAND SURVEYOR
HAROLD R. HARTWICK
No. 2851
Exp. June 30, 1992
STATE OF CALIFORNIA

0 = NAIL AND TAG (L.S.2851) IN TOP OF CURB UNLESS OTHERWISE NOTED.

TRACT NO. 13887

SHEET NO. 11 OF 11

SIGNED: Harold R. Hartwick

CITY OF LOMA LINDA

DEPARTMENT OF ENGINEERING

CENTERLINE TIES

DESCRIPTION

THE CENTERLINE B.C. AND P.R.C. OF BRENTWOOD AVENUE.

INSPECTED: W.A.C. 5-21-91

DATE: 3-1-91 SCALE: 1"=40'

8516

CORNER RECORD

95 0085

COUNTY OF SAN BERNARDINO, CALIFORNIA

DOCUMENT NO. _____

J.N. 94-40

B-34

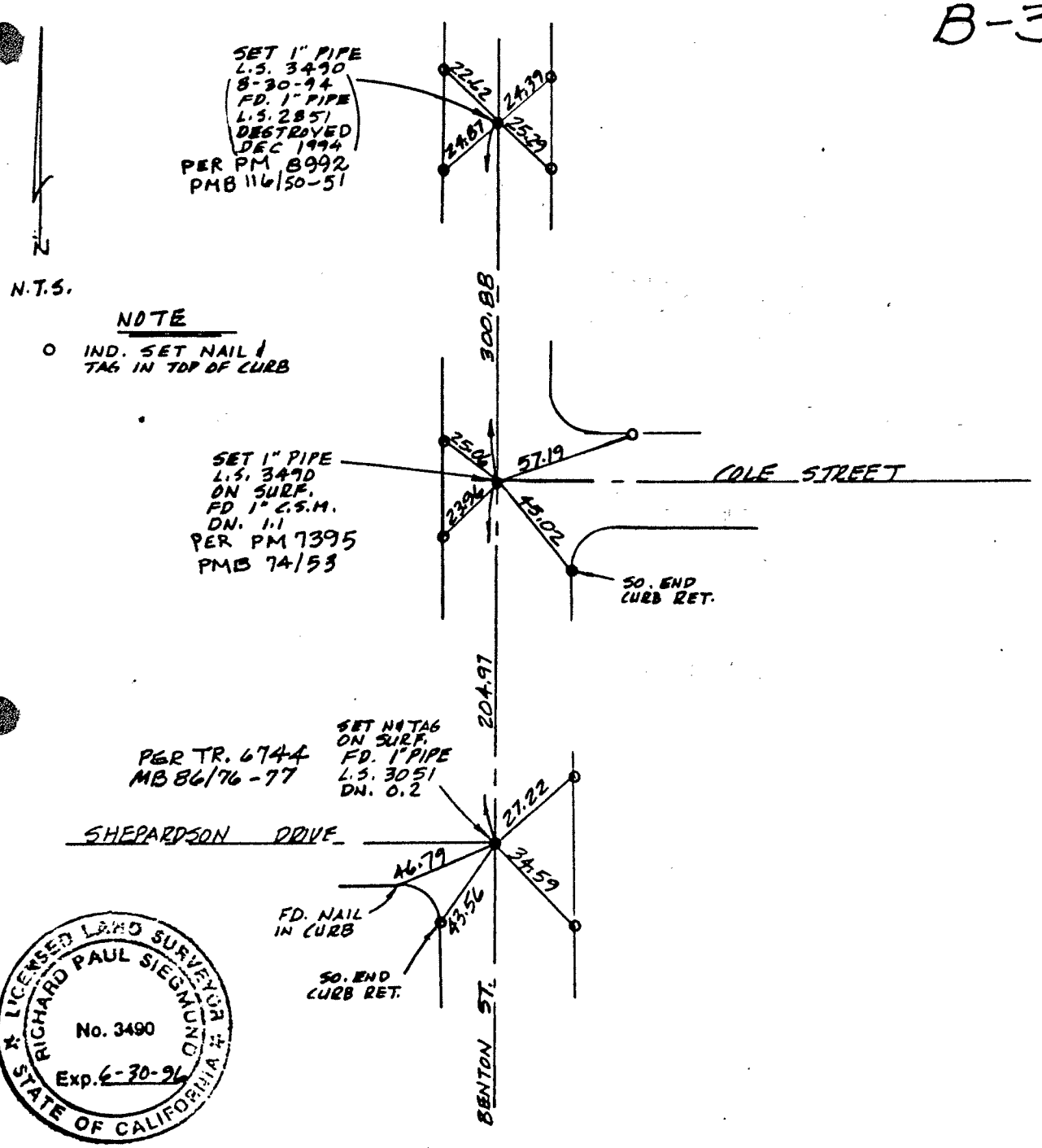

LICENSED LAND SURVEYOR
RICHARD PAUL SIEGMUND
No. 3490
Exp. 6-30-96
STATE OF CALIFORNIA

SURVEYOR'S CERTIFICATE

THIS CORNER RECORD WAS PREPARED BY ME OR UNDER MY DIRECTION IN CONFORMANCE WITH THE LAND SURVEYORS ACT ON Jan. 10 19 95

SIGNED Richard P. Siegmund

L.S. OR R.C.E. NO. L.S. 3490

COUNTY SURVEYOR'S STATEMENT _____

COUNTY SURVEYOR'S CERTIFICATE

THIS CORNER RECORD WAS RECEIVED JAN 17 1995 19 ____

AND ~~EXAMINED~~ AND FILED 1/31 19 95

BY Daniel C. Hoye

TITLE DEPUTY COUNTY SURVEYOR

PROFESSIONAL LAND SURVEYOR
DANIEL C. HOYE
LS 5032
EXPIRATION DATE
12-31-96
STATE OF CALIFORNIA

• NOTICE •
Filing this corner record does not relieve you of filing a RECORD OF SURVEY when it is required by the LAND SURVEYORS ACT

County of San Bernardino
Environmental Management Group
OFFICE OF SURVEYOR

DOCUMENT NO. _____

CORNER RECORD

COUNTY OF SAN BERNARDINO, CALIFORNIA

SEC. 25, T. 1 S, R. 4 W, S.B.M. MERIDIAN

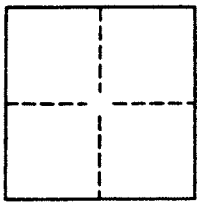

CORNER TYPE:

GOV'T. CORNER ☐ CONTROL ☒
MEANDER ☐ PROPERTY ☐
RANCHO ☐ OTHER ☐

DATE OF SURVEY: Oct. 3, 1994

COORDINATES

N. _____
E. _____
ZONE _____
ELEV. _____

CORNER – LEFT AS FOUND ☐ FOUND AND TAGGED ☐ REESTABLISHED ☒ REBUILT ☐

PHYSICAL DESCRIPTION OF CORNER FOUND: EVIDENCE USED TO IDENTIFY THE CORNER
See sketch on reverse side of sheet

PHYSICAL DESCRIPTION OF MONUMENTS REBUILT, PERPETUATED OR RESET

A CORNER RECORD MAY BE USED TO REPORT THE RECOVERY OR PERPETUATION OF SURVEY MONUMENTS, OR TO SHOW THE REESTABLISHMENT OF MONUMENTS WHERE FIELD CONDITIONS AGREE SUBSTANTIALLY WITH RECORD

1. THE CORNER RECORD IS TO BE PREPARED BY A LICENSED LAND SURVEYOR OR REGISTERED CIVIL ENGINEER AND FILED WITH THE COUNTY SURVEYOR (OR COUNTY ENGINEER) OF THE COUNTY IN WHICH THE CORNER IS LOCATED.
2. A CORNER RECORD SHALL BE FILED WITHIN 90 DAYS OF THE DATE OF THE RECOVERY, USE OR REESTABLISHMENT OF A CORNER UNLESS THE CORNER IS TO BE SHOWN ON A RECORD OF SURVEY, PARCEL OR FINAL MAP DERIVED FROM THE SURVEY WHICH USED OR LOCATED SAID CORNER.
3. A CORNER RECORD MAY BE FILED TO SHOW THE PERPETUATION OF ANY EXISTING OR OBLITERATED CORNER OF THE SURVEY OF THE PUBLIC LANDS, AS SAID CORNERS ARE DEFINED IN THE "MANUAL OF INSTRUCTIONS FOR THE SURVEY OF PUBLIC LANDS OF THE UNITED STATES" OF THE BUREAU OF LAND MANAGEMENT. THE IDENTIFICATION OF SUCH CORNERS SHALL BE, IF POSSIBLE, IN ACCORDANCE WITH THE SYSTEM OF IDENTIFICATION GIVEN BY SAID MANUAL OF INSTRUCTIONS.
4. AT THE OPTION OF THE SURVEYOR OR ENGINEER, A CORNER RECORD MAY BE FILED FOR PROPERTY CORNERS, PROPERTY CONTROLLING CORNERS, REFERENCE MONUMENTS OR ACCESSORIES TO PROPERTY CORNERS WHEN THE COUNTY SURVEYOR OR COUNTY ENGINEER DETERMINES THAT NONE OF THE CONDITIONS REQUIRING A RECORD OF SURVEY EXIST AS OUTLINED IN SECTION 8762 OF THE LAND SURVEYORS ACT.
5. THE COUNTY SURVEYOR OR COUNTY ENGINEER SHALL EXAMINE THE CORNER RECORD WITHIN 20 DAYS FOR CONFORMANCE WITH SECTION 8773 OF THE LAND SURVEYORS ACT. UPON DETERMINATION THAT THE ABOVE LISTED CONDITIONS ARE SATISFIED AND THAT THE INFORMATION REQUIRED ELSEWHERE ON THIS FORM IS COMPLETE, THE COUNTY SURVEYOR OR ENGINEER SHALL FILE AND INDEX THE CORNER RECORD AND NOTIFY THE SURVEYOR/ENGINEER OF SUCH FILING.
6. CORNER RECORDS SUBMITTED FOR SURVEYS WHICH, UNDER SECTION 8762 OF THE LAND SURVEYOR'S ACT, REQUIRE A RECORD OF SURVEY SHALL BE RETURNED TO THE SURVEYOR OR ENGINEER TOGETHER WITH A STATEMENT OF THE REASON FOR SUCH RETURN.
7. CALIFORNIA COORDINATE SYSTEM DATA MAY BE SHOWN, BUT SHOULD BE ACCOMPANIED BY AN IDENTIFICATION OF THE SOURCE OF SUCH INFORMATION.
8. A SKETCH SHOWING REFERENCE TIES TO ACCESSORIES OR OTHER IDENTIFIABLE OBJECTS IN THE VICINITY OF THE CORNER SHALL BE PROVIDED WHERE APPROPRIATE. PHOTOGRAPHS AND/OR TOPOGRAPHY OF THE MONUMENT AND SURROUNDING AREA ARE ENCOURAGED.

TIE NO.
B-35

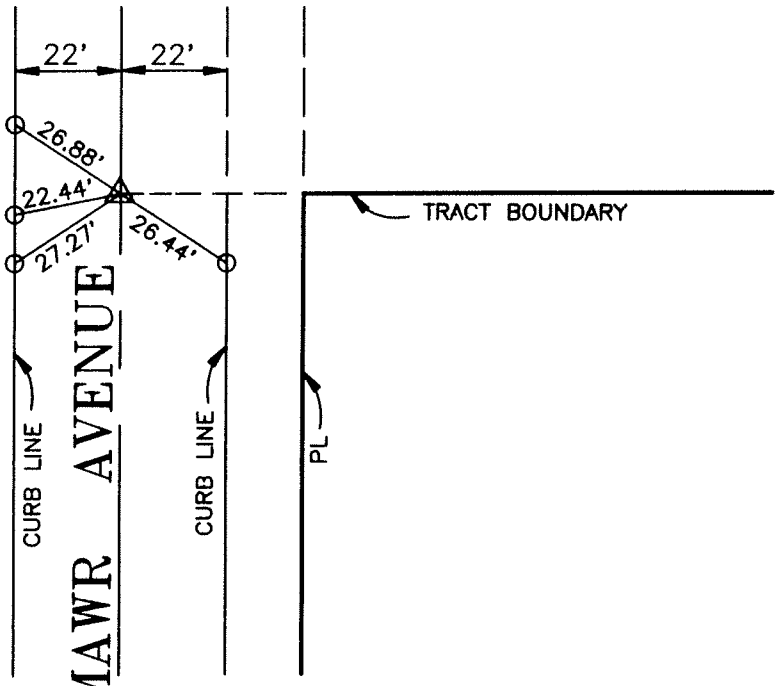

LEGEND

△ INDICATES SET 1" I.P. WITH BRASS TAG R.C.E.13542
● INDICATES SET LEAD AND TAG R.C.E.13542
○ INDICATES SET LEAD AND TACK

REGISTERED PROFESSIONAL ENGINEER
DELBERT D. BOYER
R.C.E. 13542
Expires 3-31-97
STATE OF CALIFORNIA

TRACT NO. 13943
SHEET NO. 16 OF 18 SHEETS

DELBERT D. BOYER
R.C.E. 13542

CITY OF LOMA LINDA
DEPT. OF ENGINEERING
CENTERLINE TIES

DESCRIPTION

INTERSECTION OF
N. TRACT BDRY & BRYN MAWR AVE.

INSPECTED:

DATE: 11/12/96

SCALE: 1" = 40'

1 not found

TIE NO.
B-36

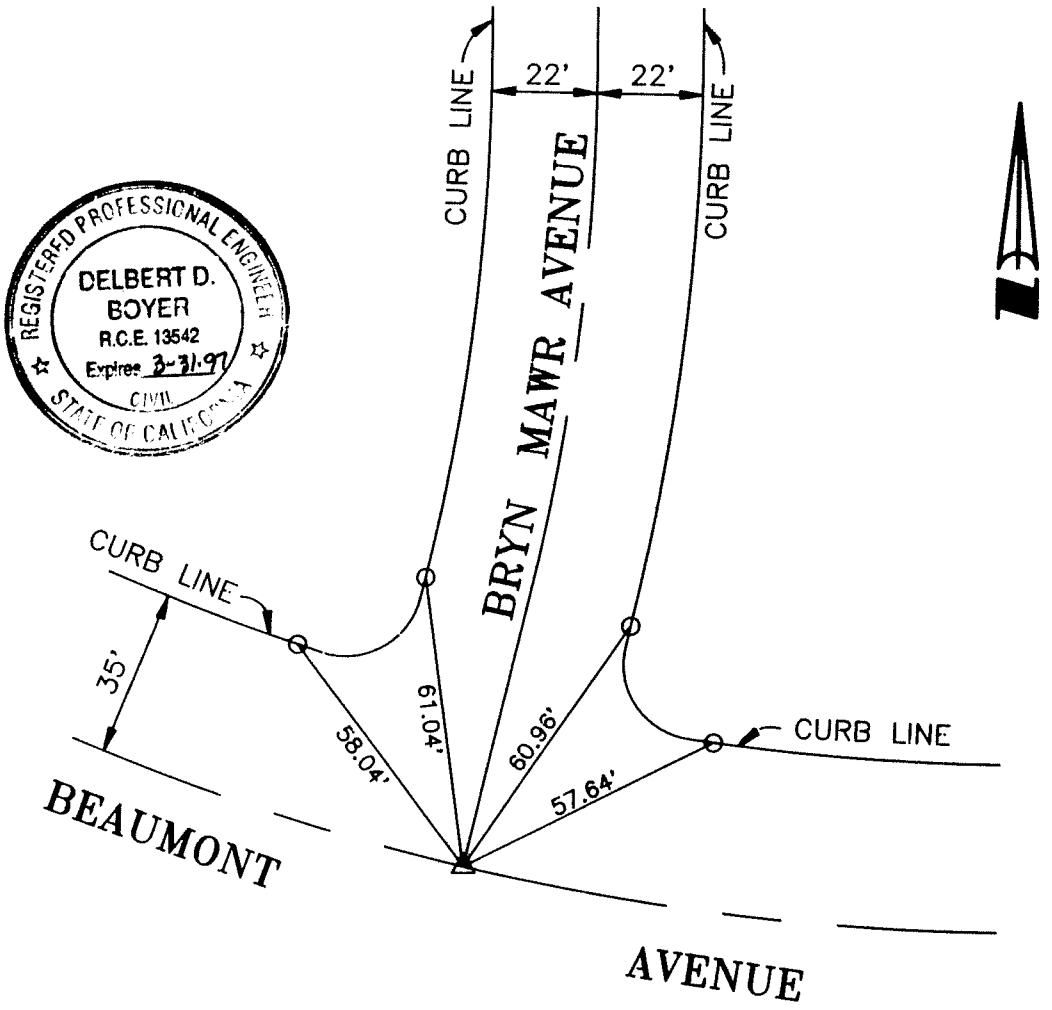

REGISTERED PROFESSIONAL ENGINEER
DELBERT D. BOYER
R.C.E. 13542
Expires 3-31-97
CIVIL
STATE OF CALIFORNIA

LEGEND

△ INDICATES SET 1" I.P. WITH BRASS TAG R.C.E.13542
● INDICATES SET LEAD AND TAG R.C.E.13542
○ INDICATES SET LEAD AND TACK

TRACT NO. 13943
SHEET NO. 18 OF 18 SHEETS

DELBERT D. BOYER
R.C.E. 13542

CITY OF LOMA LINDA
DEPT. OF ENGINEERING
CENTERLINE TIES

DESCRIPTION
INTERSECTION OF
BRYN MAHR AVE. & BEAUMONT AVE.

INSPECTED:

DATE: 11/12/96

SCALE: 1" = 40'

TIE NO.
B-37

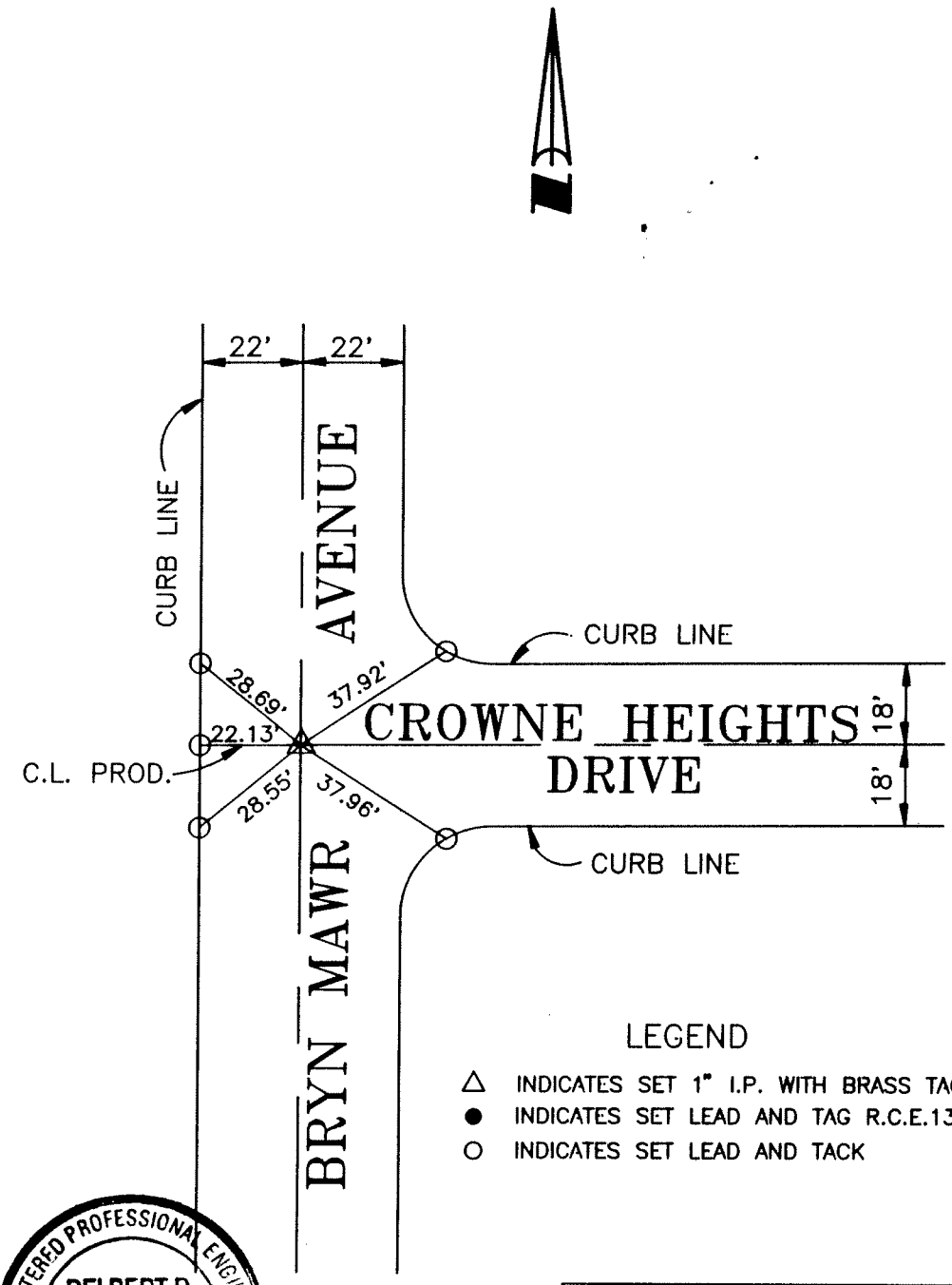

LEGEND

△ INDICATES SET 1" I.P. WITH BRASS TAG R.C.E.13542
● INDICATES SET LEAD AND TAG R.C.E.13542
○ INDICATES SET LEAD AND TACK

REGISTERED PROFESSIONAL ENGINEER
DELBERT D. BOYER
R.C.E. 13542
Expires 3-31-97
STATE OF CALIFORNIA

TRACT NO. 13943
SHEET NO.17 OF 18 SHEETS

DELBERT D. BOYER
R.C.E. 13542

CITY OF LOMA LINDA
DEPT. OF ENGINEERING
CENTERLINE TIES

DESCRIPTION

INTERSECTION OF
BRYN MAWR AVE. & CROWNE HEIGHTS DR.

INSPECTED:

DATE: 11/12/96

SCALE: 1" = 40'

TIE NO.

SHEET NO.
3 OF 3
B-38

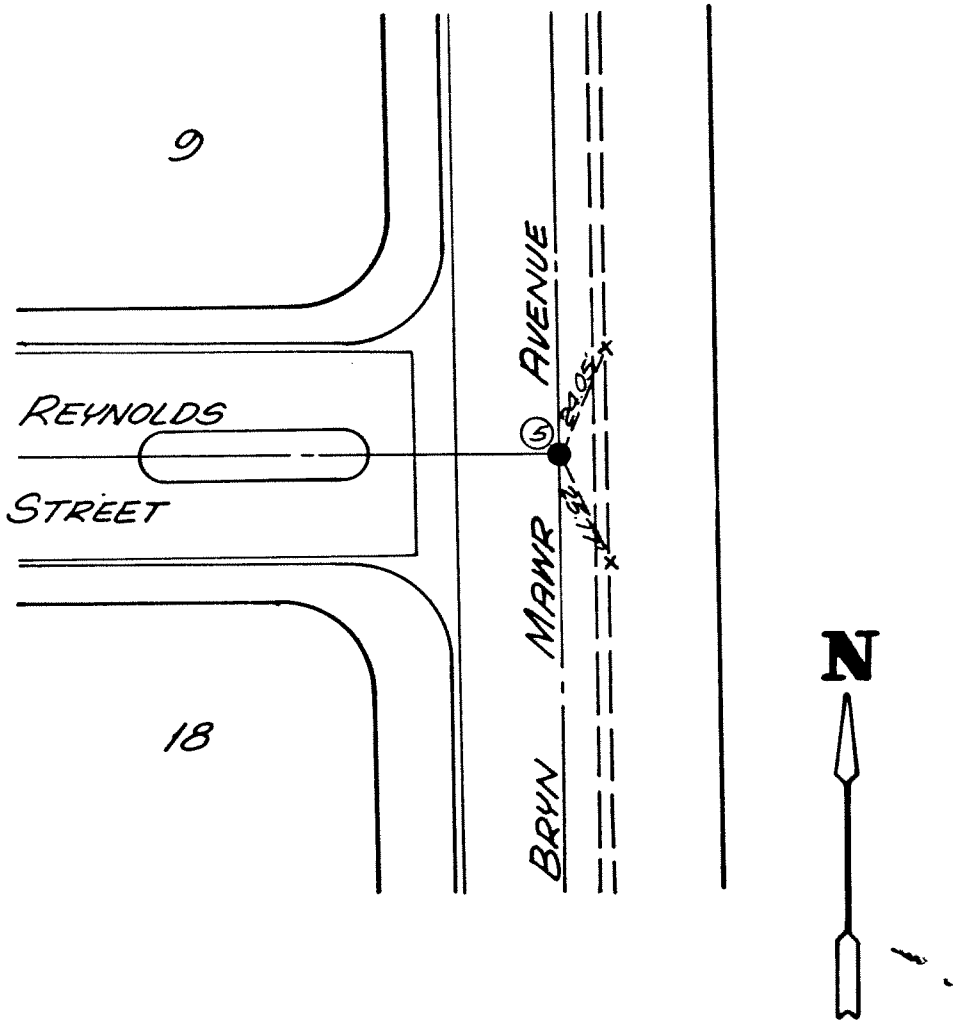

PRELIMINARY

X INDICATES CHISELED "X"

● INDICATES 1" I.P. 10' BELOW SURFACE AND NAIL & TAG R.C.E. 13191 ON SURFACE

TRACT NO. 10135
SHEET NO. 3 OF 3
R.C.E. 13191
R.C.E. Glen L Ludwig

CITY OF LOMA LINDA
DEPT. OF ENGINEERING
CENTERLINE TIES

DESCRIPTION

INTERSECTION OF REYNOLDS STREET AND BRYN MAWR AVENUE

INSPECTED: _____

DATE: 4/21/80

SCALE: 1"=40'

SHEET NO. 5

B-39

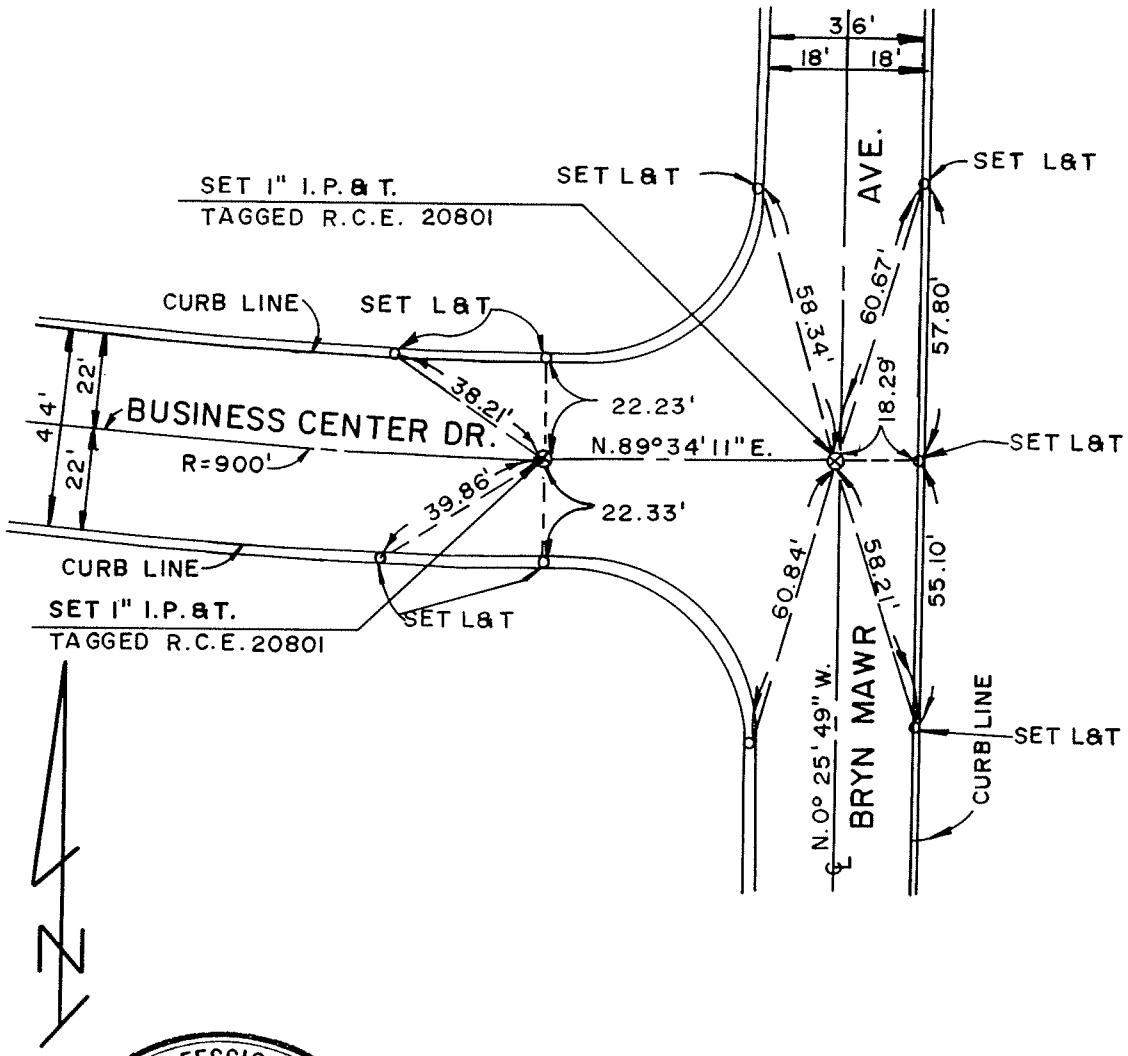

REGISTERED PROFESSIONAL ENGINEER
JAMES JOSEPH BRENNAN
9/30/93
C20, 801
CIVIL
STATE OF CALIFORNIA

PARCEL MAP NO 12048

SHEET NO. 5 OF 5

R.C.E. James J Brennan

R.C.E. NO. 20801 EXP. DATE: 9/30/93

CITY OF LOMA LINDA
DEPT. OF ENGINEERING
CENTERLINE TIES

DESCRIPTION

BUSINESS CENTER DR. & BRYN MAWR AVE.

INSPECTED: _____

DATE: 2/5/92

SCALE: 1"=40'

SHEET NO. 2

B-40

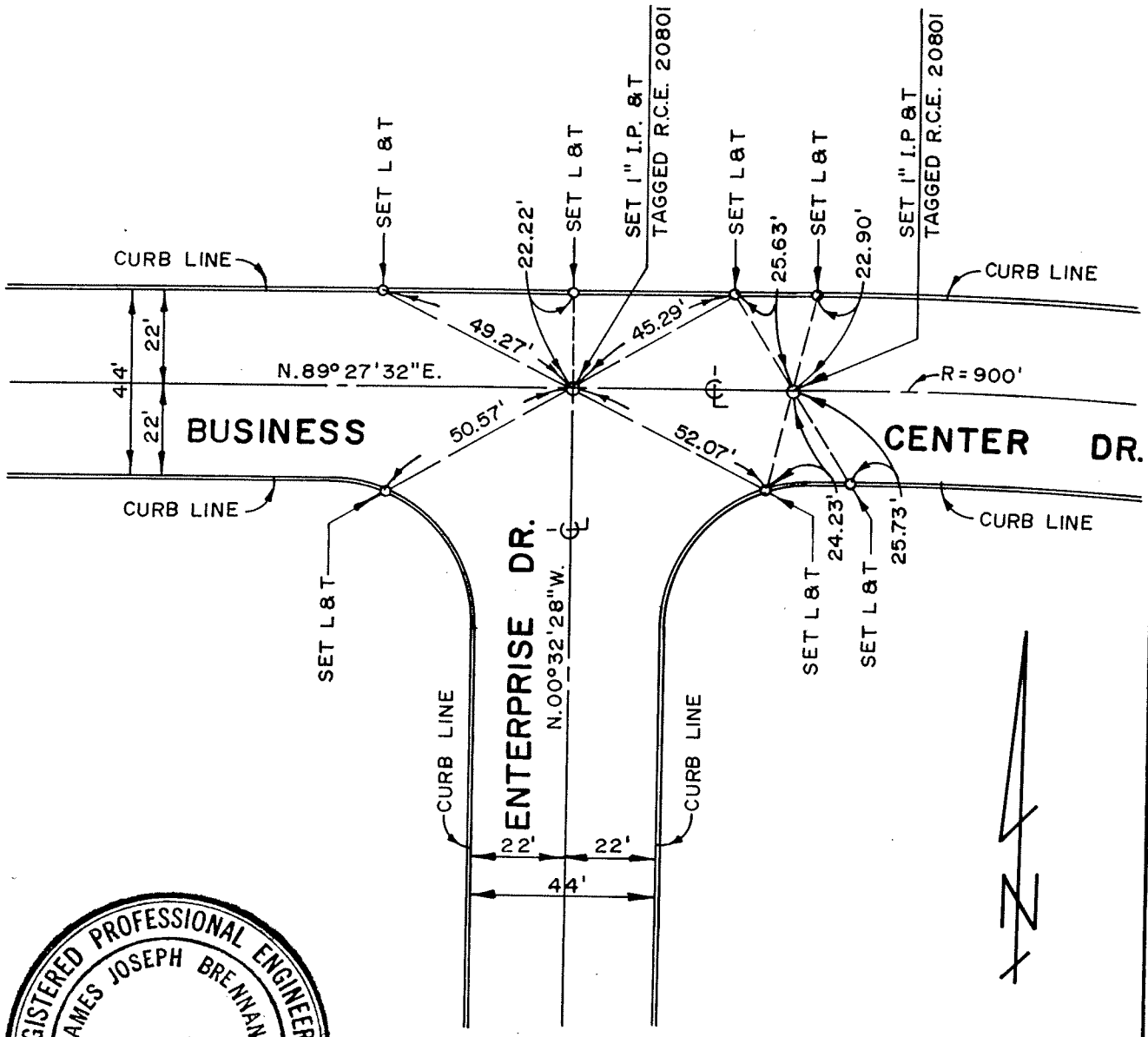

REGISTERED PROFESSIONAL ENGINEER
JAMES JOSEPH BRENNAN
9/30/93
C20, 801
CIVIL
STATE OF CALIFORNIA

PARCEL MAP NO. 12048

SHEET NO. 2 OF 5

R.C.E. James J Brennan

R.C.E. NO. 20801, EXP. DATE: 9/30/93

CITY OF LOMA LINDA
DEPT. OF ENGINEERING
CENTERLINE TIES

DESCRIPTION
BUSINESS CENTER DR.
AND
ENTERPRISE DR.

INSPECTED: _____

DATE: 2/5/92

SCALE: 1"=40'

SHEET NO.
5 OF 5
B-41

TIE NO

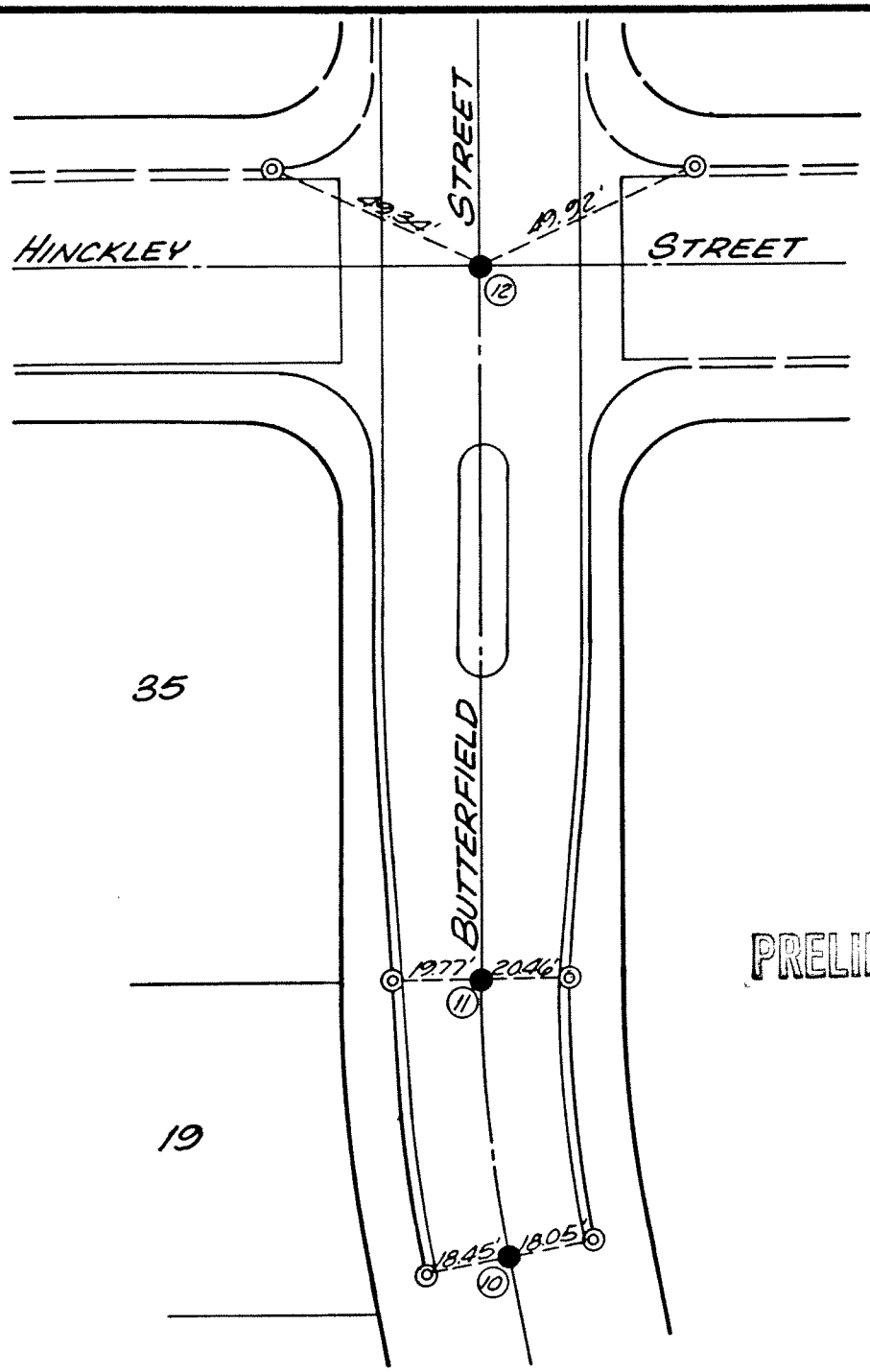

◎ INDICATES LEAD & TACK

● INDICATES 1" I.P. 1.0' BELOW SURFACE AND NAIL & TAG R.C.E. 13191 ON SURFACE

TRACT NO. 10134
SHEET NO. 5 OF 5
R.C.E. 13191
R.C.E. Glen L Ludwig

CITY OF LOMA LINDA
DEPT. OF ENGINEERING
CENTERLINE TIES

DESCRIPTION
INTERSECTION OF HINCKLEY STREET AND BUTTERFIELD STREET
STA. 4+52.12 AND STA. 5+10.63 ℄ ON BUTTERFIELD

INSPECTED: _____

DATE: 4/21/80

SCALE: 1"=40'

SHEET NO.
4 OF 5
8-42
TIE NO.

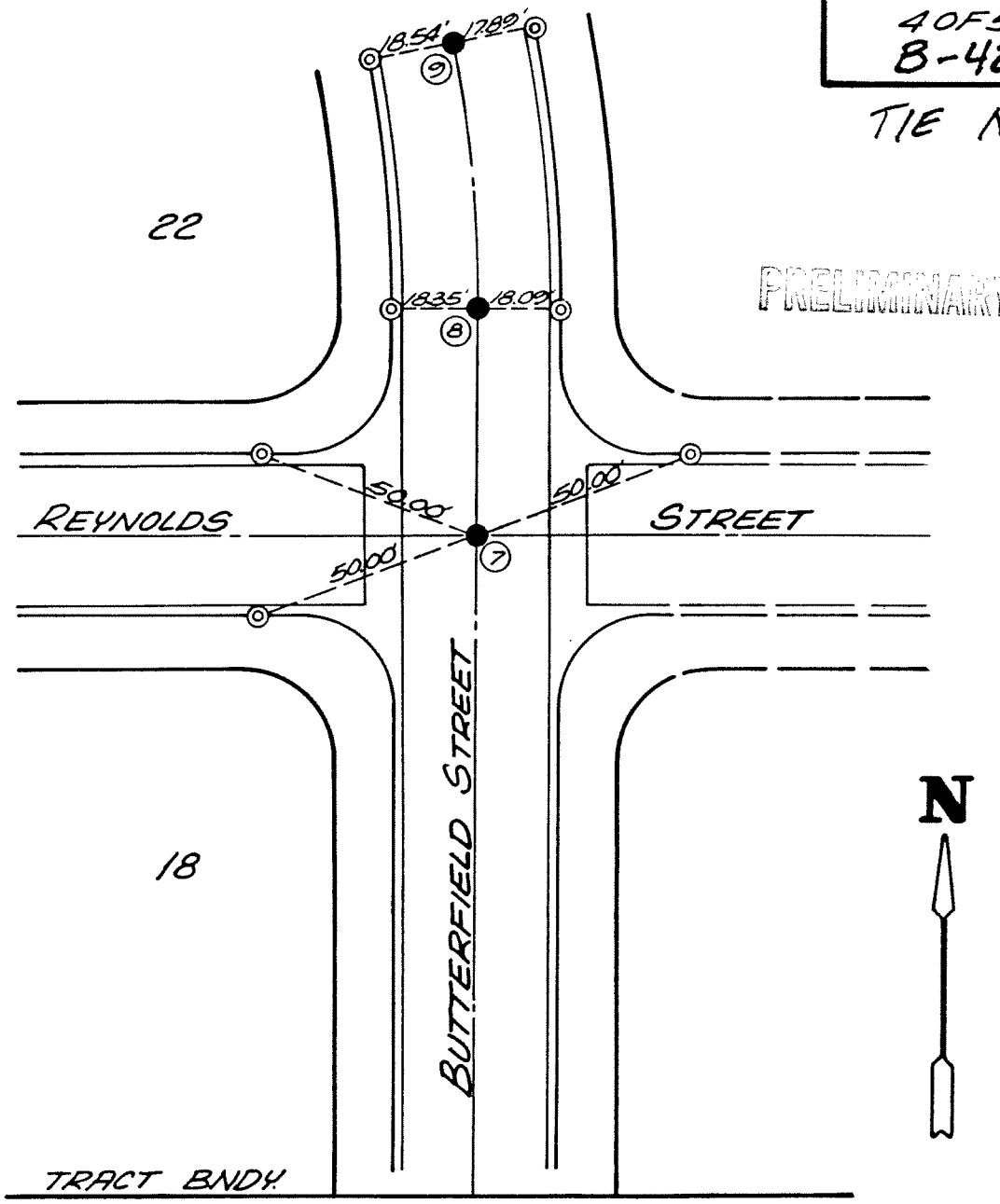

◎ INDICATES LEAD & TACK

● INDICATES 1" I.P. 1.0' BELOW SURFACE AND NAIL & TAG R.C.E. 13191 ON SURFACE

TRACT NO. 10134
SHEET NO. 4 OF 5
R.C.E. 13191
R.C.E. Glen L Ludwig

CITY OF LOMA LINDA
DEPT. OF ENGINEERING
CENTERLINE TIES

DESCRIPTION
INTERSECTION OF REYNOLDS STREET AND BUTTERFIELD STREET
STA. 1+95.77 AND STA. 2+54.28 ON BUTTERFIELD STREET

INSPECTED: _____

DATE: 4/21/80

SCALE: 1"=40'

B-43

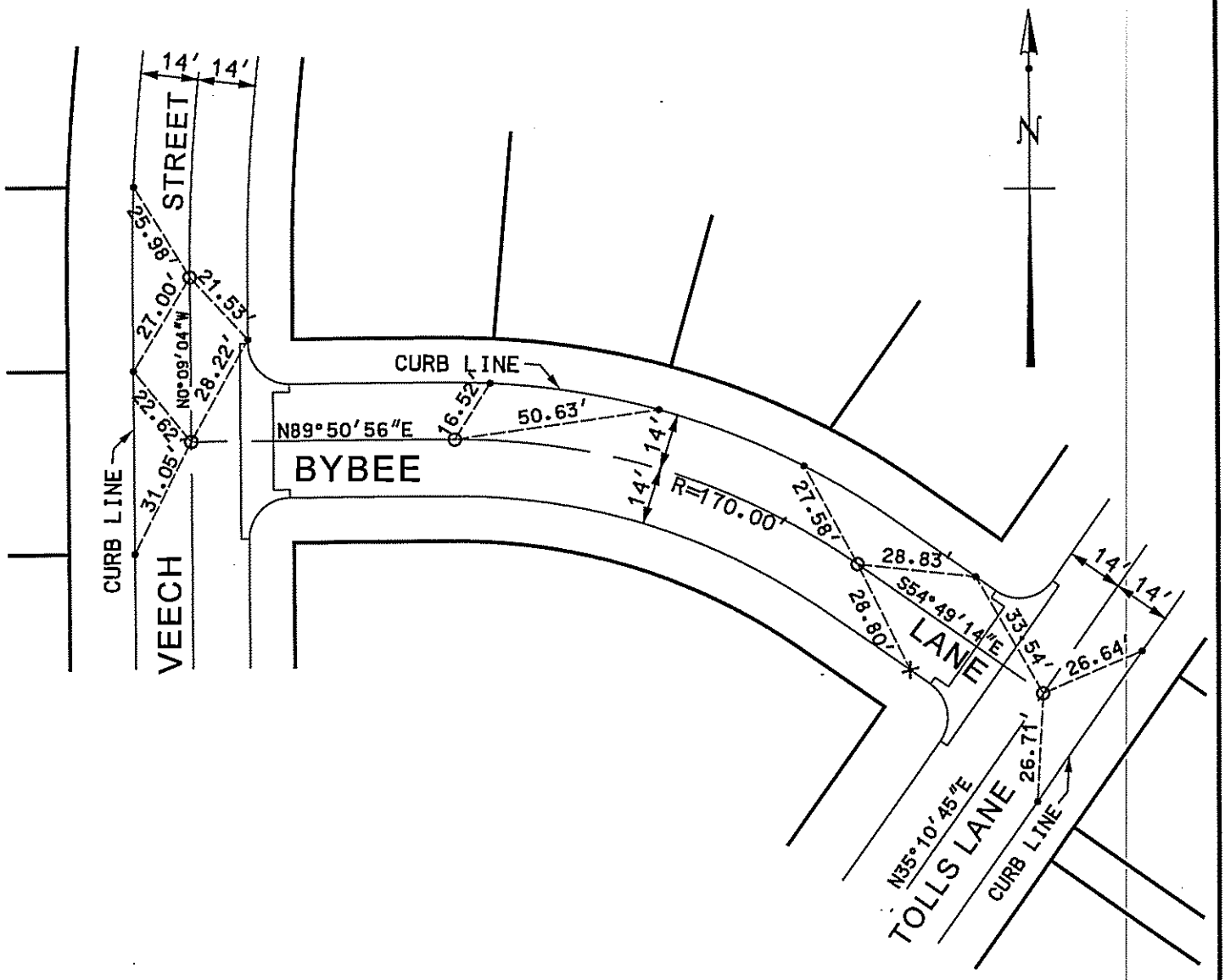

LEGEND

- o ℄ MONUMENT
- — PROPERTY LINE
- • NAIL & TAG, RCE 28500
- X CHISLED "X" IN T.C.

TRACT NO.	16341
SHEET NO.	3 OF 17
R.C.E.	
R.C.E. NO.	28500

DATE	BY	(REVISIONS) DESCRIPTION

CITY OF LOMA LINDA

CENTERLINE TIES

VEECH STREET
BYBEE LANE
TOLLS LANE

INSPECTED: _____

DATE: NOV. 5, 2005

SCALE: 1"=40'

B-44

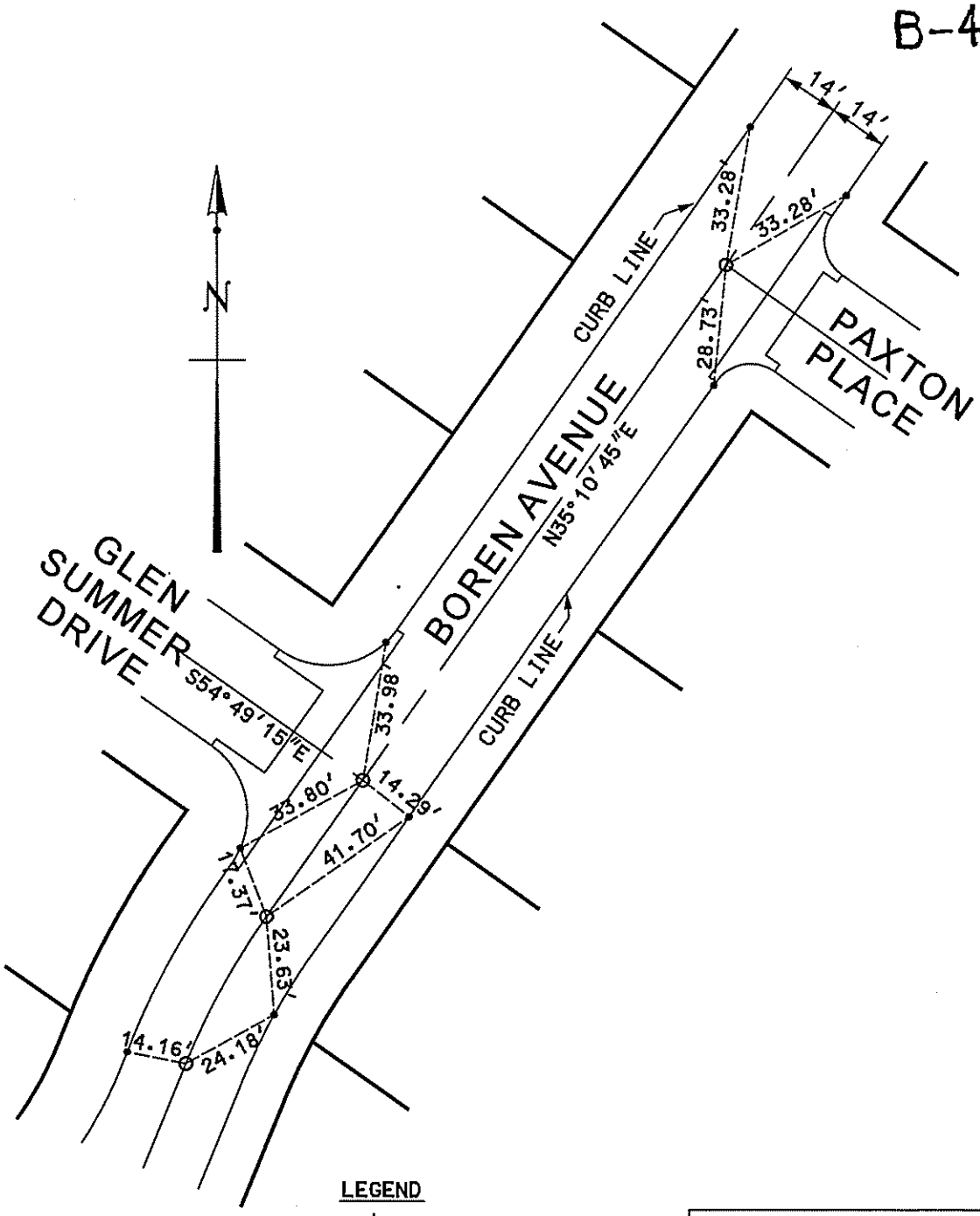

LEGEND

- o ℄ MONUMENT
- — PROPERTY LINE
- • NAIL & TAG, RCE 28500
- X CHISLED "X" IN T.C.

TRACT NO. 16341
SHEET NO. 8 OF 17
R.C.E.
R.C.E. NO. 28500

DATE	BY	(REVISIONS) DESCRIPTION

CITY OF LOMA LINDA

CENTERLINE TIES

BOREN AVENUE
GLEN SUMMER DRIVE
PAXTON PLACE

INSPECTED: _____

DATE: NOV. 5, 2005

SCALE: 1"=40'

B-45

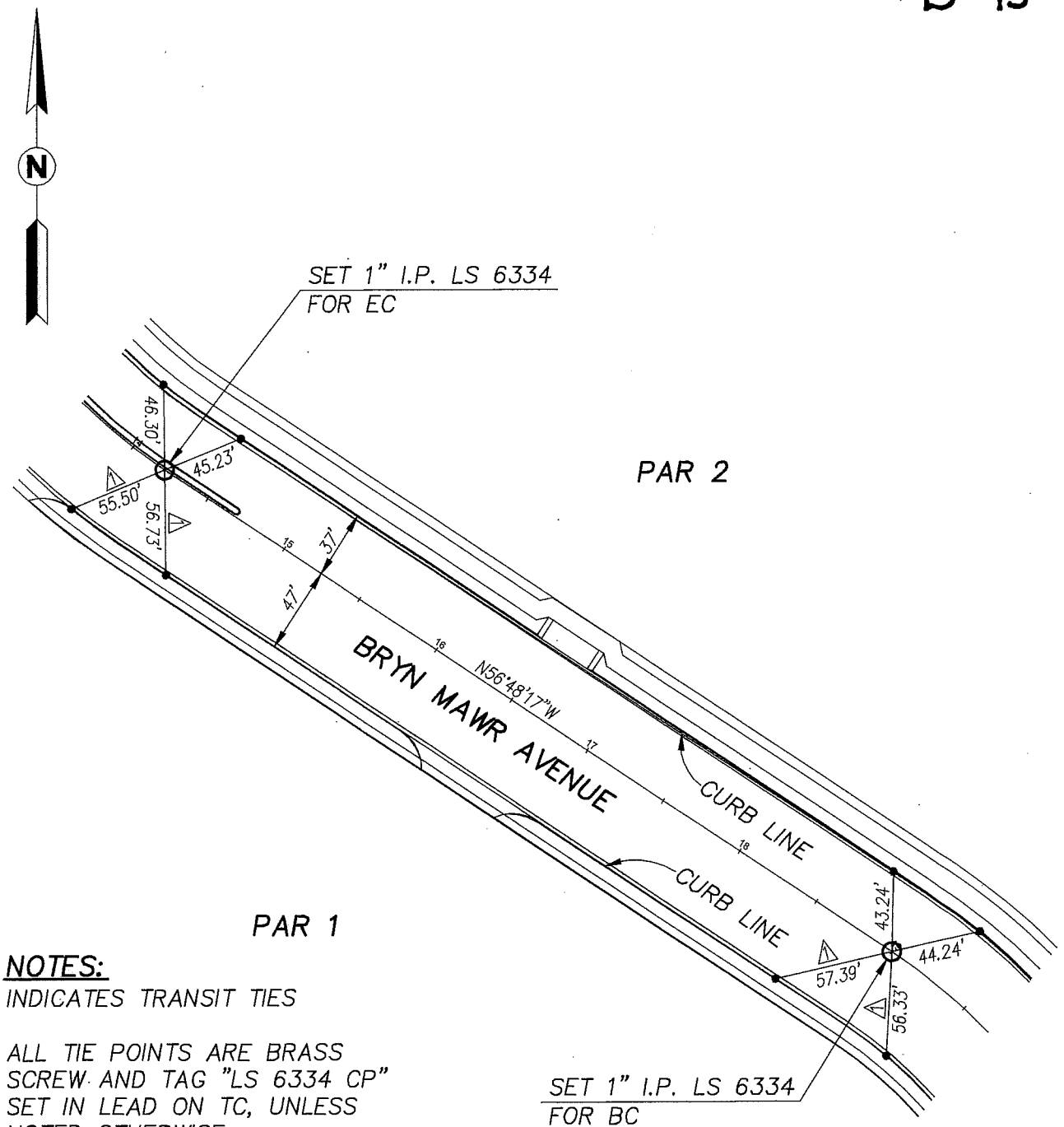

NOTES:

△ INDICATES TRANSIT TIES

- ALL TIE POINTS ARE BRASS SCREW AND TAG "LS 6334 CP" SET IN LEAD ON TC, UNLESS NOTED OTHERWISE.

PROFESSIONAL LAND SURVEYOR
JAMES L. ELLIOTT
No. 6334
STATE OF CALIFORNIA

PARCEL MAP NO. 19018
P.M.B. 241/94-95
SHEET No. 2 OF 3
JAMES L. ELLIOTT, PLS 6334

JN 12742A

DATE	BY	

B-46

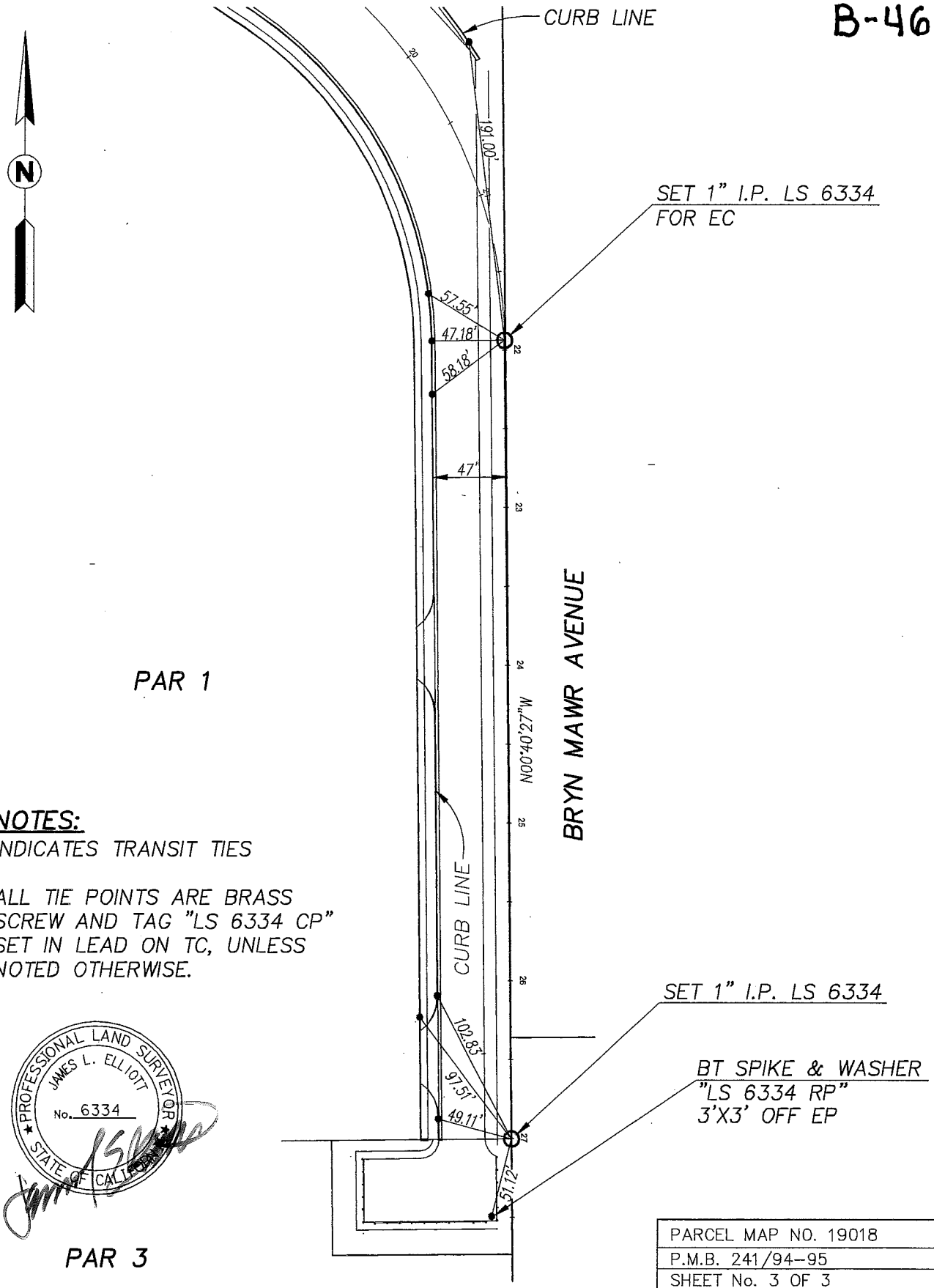

NOTES:

⚠ INDICATES TRANSIT TIES

- ALL TIE POINTS ARE BRASS SCREW AND TAG "LS 6334 CP" SET IN LEAD ON TC, UNLESS NOTED OTHERWISE.

PROFESSIONAL LAND SURVEYOR
JAMES L. ELLIOTT
No. 6334
STATE OF CALIFORNIA

PARCEL MAP NO. 19018
P.M.B. 241/94-95
SHEET No. 3 OF 3
JAMES L. ELLIOTT, PLS 6334

JN 12742A

DATE	BY	

N.T.S.

PARCEL MAP
NO. 12048

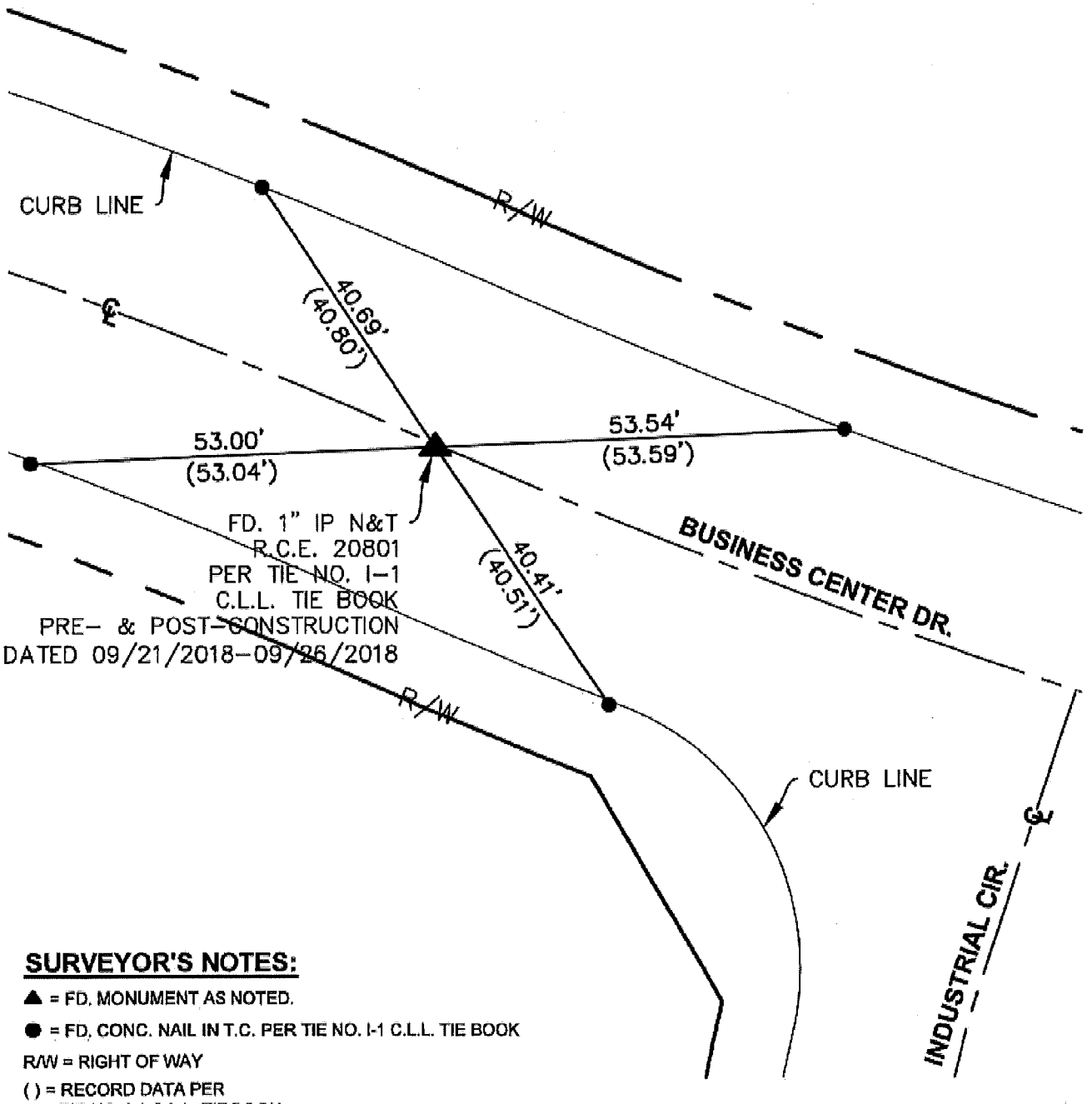

SURVEYOR'S NOTES:

▲ = FD. MONUMENT AS NOTED.

● = FD. CONC. NAIL IN T.C. PER TIE NO. I-1 C.L.L. TIE BOOK

R/W = RIGHT OF WAY

( ) = RECORD DATA PER TIE NO. I-1 C.L.L. TIE BOOK

C.L.L D.P.W = CITY OF LOMA LINDA DEPARTMENT OF PUBLIC WORKS

THE PURPOSE OF THIS RECORD IS TO DOCUMENT THE PERPETUATION OF FOUND MONUMENT(S) PURSUANT TO THE PLS ACT SECTION 8771. NO CLAIM IS MADE REGARDING THE CORRECTNESS OF THE POSITION(S) OF SAID MONUMENT(S), NOR THE DIMENSIONAL RELATIONSHIP TO STREET CENTERLINES OR PROPERTY BOUNDARIES.

N.T.S.

PARCEL MAP
NO. 12048

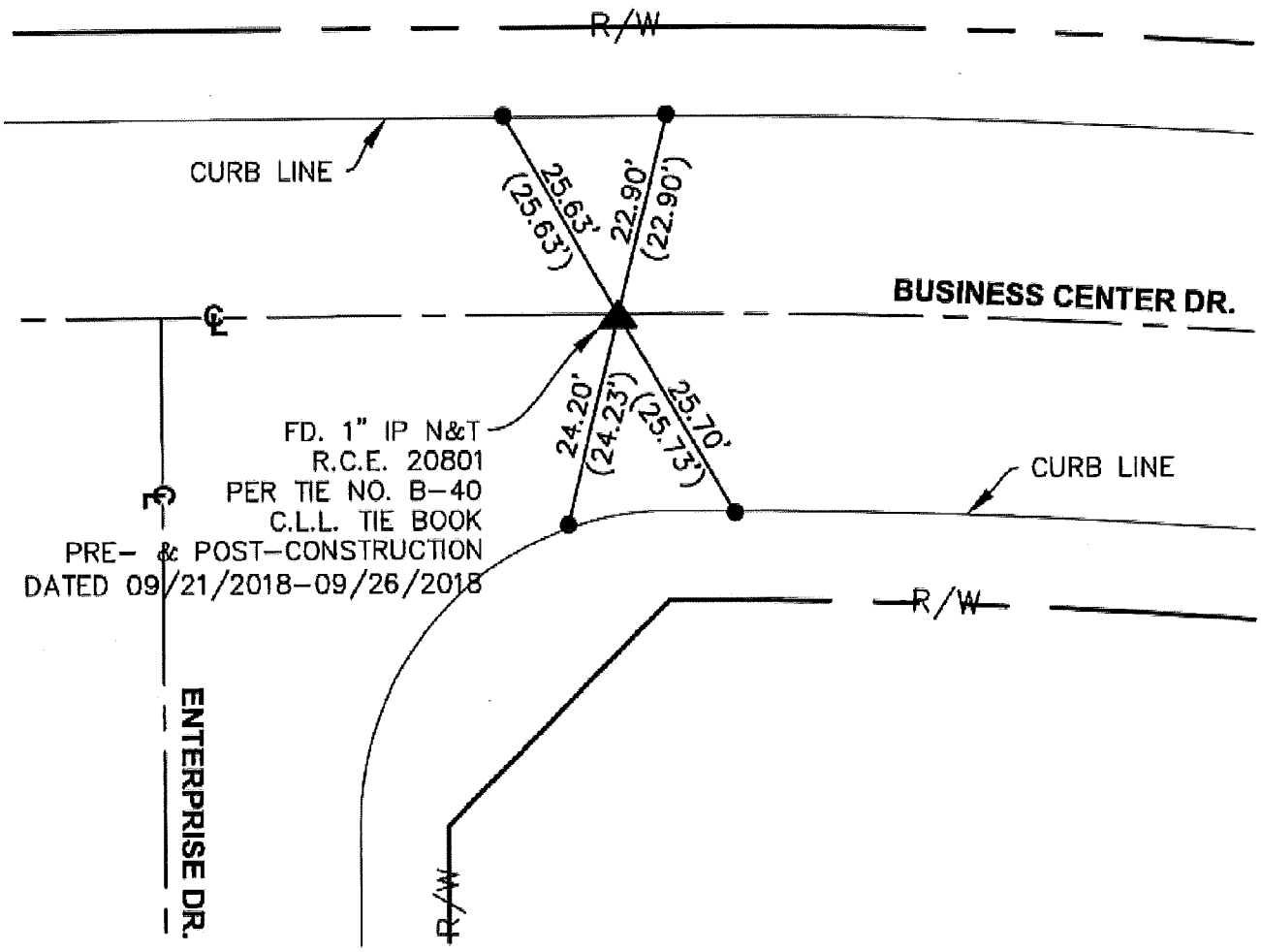

SURVEYOR'S NOTES:

▲ = FD. MONUMENT AS NOTED.

● = FD. CONC. NAIL IN T.C. PER TIE NO. B-40 C.L.L. TIE BOOK

R/W = RIGHT OF WAY

( ) = RECORD DATA PER TIE NO. B-40 C.L.L. TIE BOOK

C.L.L D.P.W = CITY OF LOMA LINDA DEPARTMENT OF PUBLIC WORKS

THE PURPOSE OF THIS RECORD IS TO DOCUMENT THE PERPETUATION OF FOUND MONUMENT(S) PURSUANT TO THE PLS ACT SECTION 8771. NO CLAIM IS MADE REGARDING THE CORRECTNESS OF THE POSITION(S) OF SAID MONUMENT(S), NOR THE DIMENSIONAL RELATIONSHIP TO STREET CENTERLINES OR PROPERTY BOUNDARIES.

N.T.S.

PARCEL MAP NO. 12048

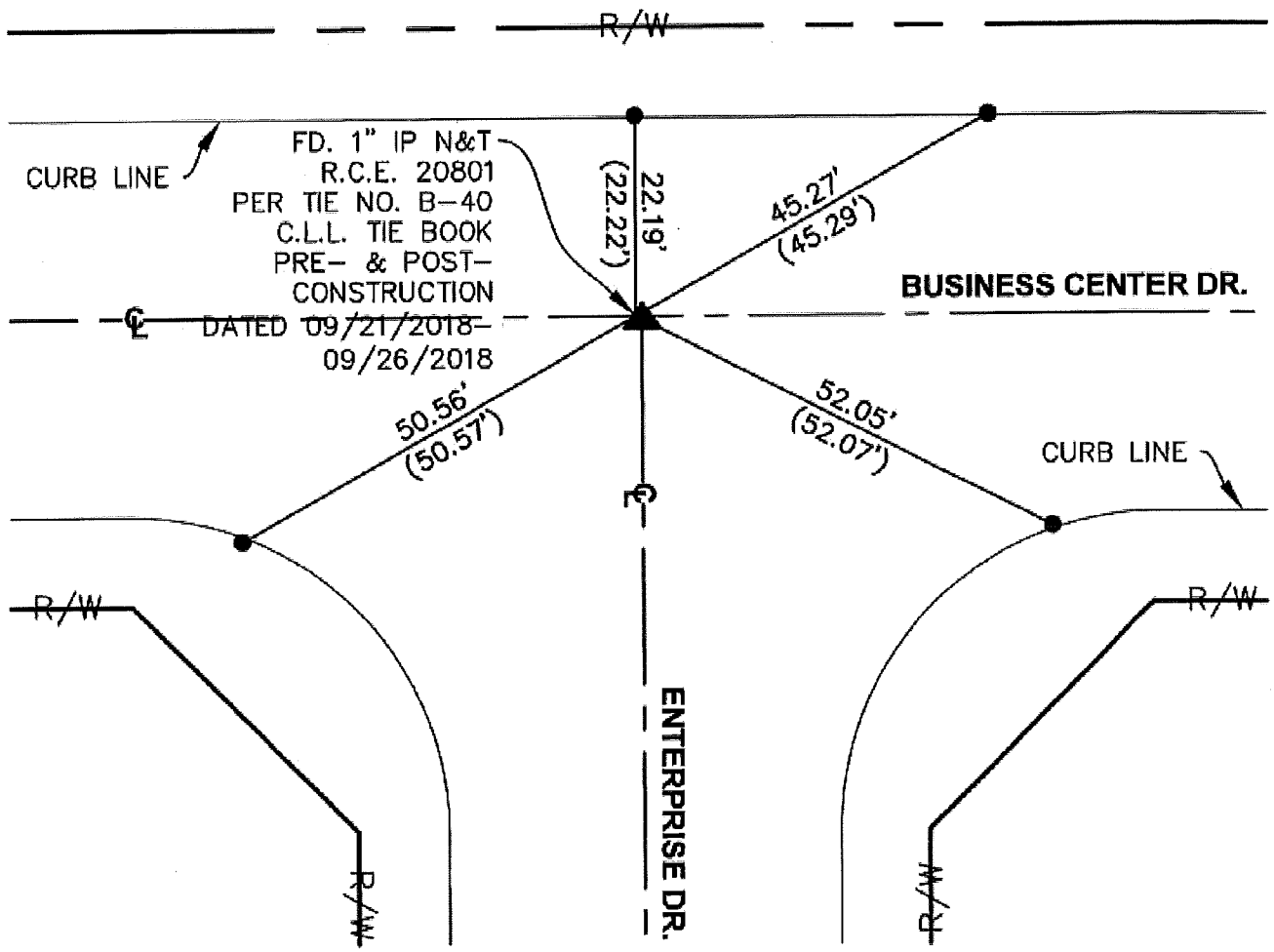

SURVEYOR'S NOTES:

▲ = FD. MONUMENT AS NOTED.

● = FD. CONC. NAIL IN T.C. PER TIE NO. B-40 C.L.L. TIE BOOK

R/W = RIGHT OF WAY

( ) = RECORD DATA PER TIE NO. B-40 C.L.L. TIE BOOK

C.L.L D.P.W = CITY OF LOMA LINDA DEPARTMENT OF PUBLIC WORKS

THE PURPOSE OF THIS RECORD IS TO DOCUMENT THE PERPETUATION OF FOUND MONUMENT(S) PURSUANT TO THE PLS ACT SECTION 8771. NO CLAIM IS MADE REGARDING THE CORRECTNESS OF THE POSITION(S) OF SAID MONUMENT(S), NOR THE DIMENSIONAL RELATIONSHIP TO STREET CENTERLINES OR PROPERTY BOUNDARIES.

N.T.S.

PARCEL MAP
NO. 9198

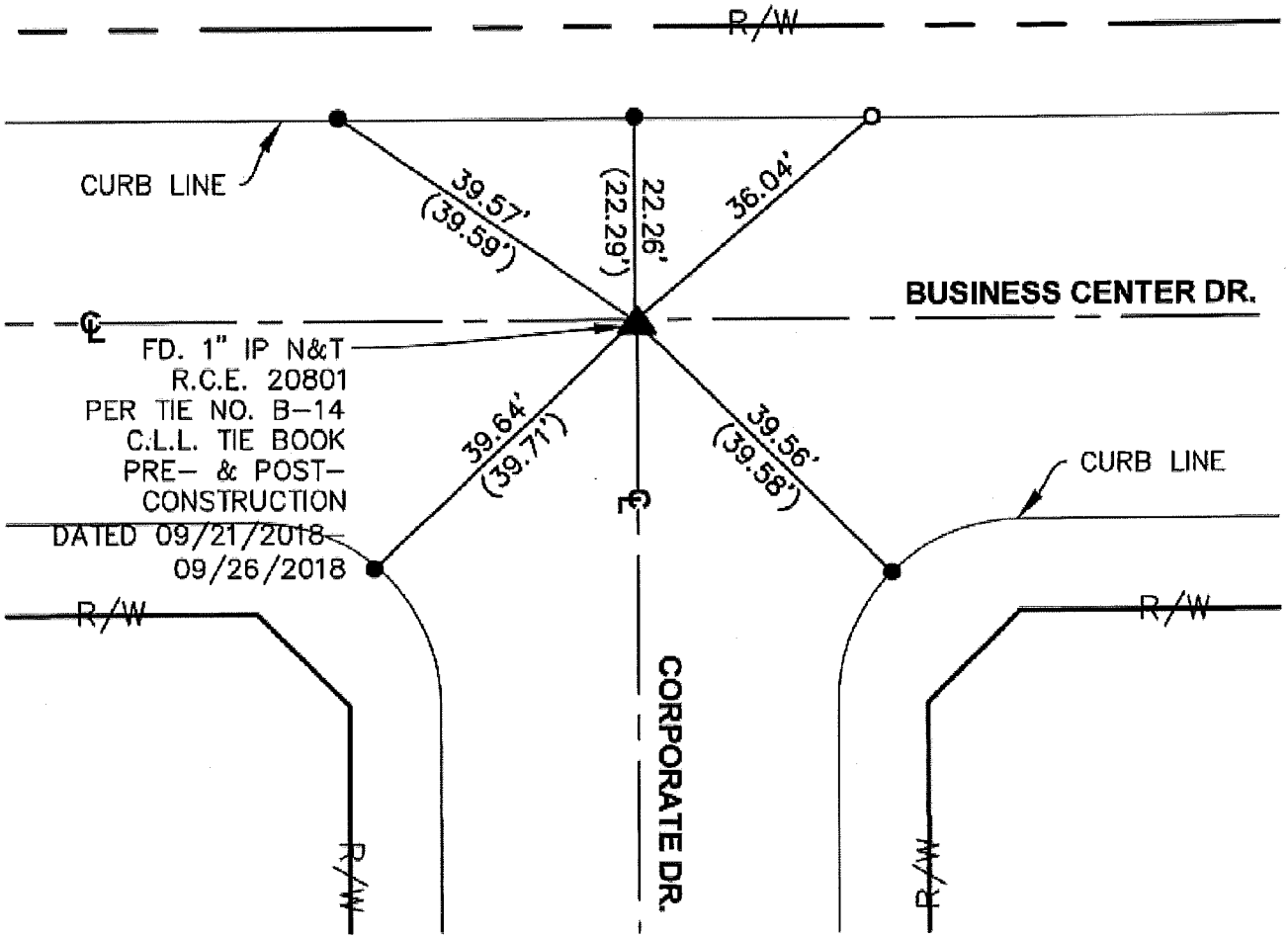

SURVEYOR'S NOTES:

▲ = FD. MONUMENT AS NOTED.

● = FD. CONC. NAIL IN T.C. PER TIE NO. B-14 C.L.L. TIE BOOK

O = SET NAIL & TAG C.L.L. D.P.W. IN T.C.

R/W = RIGHT OF WAY

( ) = RECORD DATA PER TIE NO. B-14 C.L.L. TIE BOOK

C.L.L D.P.W = CITY OF LOMA LINDA DEPARTMENT OF PUBLIC WORKS

THE PURPOSE OF THIS RECORD IS TO DOCUMENT THE PERPETUATION OF FOUND MONUMENT(S) PURSUANT TO THE PLS ACT SECTION 8771. NO CLAIM IS MADE REGARDING THE CORRECTNESS OF THE POSITION(S) OF SAID MONUMENT(S), NOR THE DIMENSIONAL RELATIONSHIP TO STREET CENTERLINES OR PROPERTY BOUNDARIES.

N.T.S.

PARCEL MAP NO. 9198

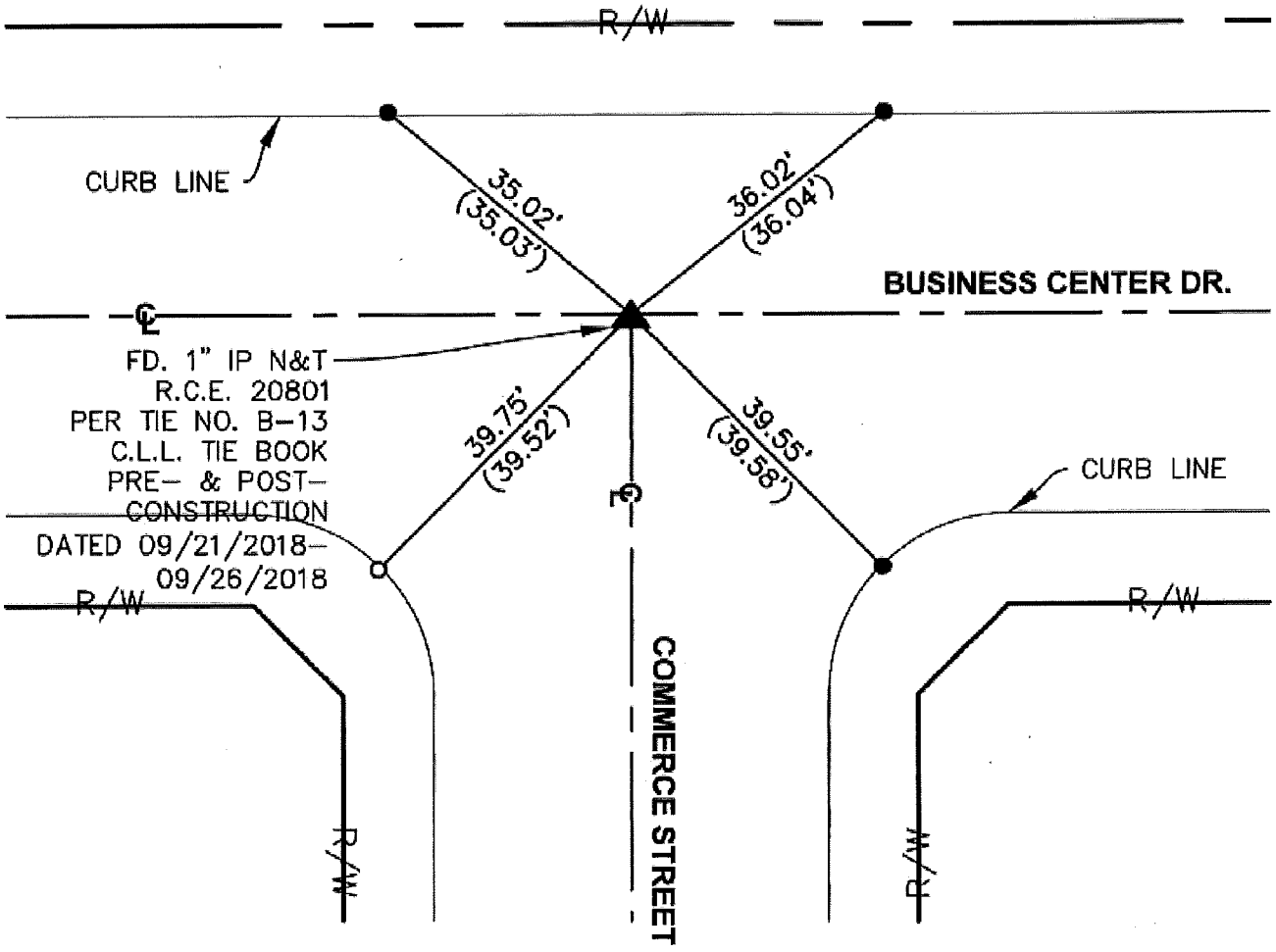

SURVEYOR'S NOTES:

▲ = FD. MONUMENT AS NOTED.

● = FD. CONC. NAIL IN T.C. PER TIE NO. B-13 C.L.L. TIE BOOK

O = SET NAIL & TAG C.L.L. D.P.W. IN T.C.

R/W = RIGHT OF WAY

( ) = RECORD DATA PER TIE NO. B-13 C.L.L. TIE BOOK

C.L.L D.P.W = CITY OF LOMA LINDA DEPARTMENT OF PUBLIC WORKS

THE PURPOSE OF THIS RECORD IS TO DOCUMENT THE PERPETUATION OF FOUND MONUMENT(S) PURSUANT TO THE PLS ACT SECTION 8771. NO CLAIM IS MADE REGARDING THE CORRECTNESS OF THE POSITION(S) OF SAID MONUMENT(S), NOR THE DIMENSIONAL RELATIONSHIP TO STREET CENTERLINES OR PROPERTY BOUNDARIES.

PARCEL MAP NO. 9198

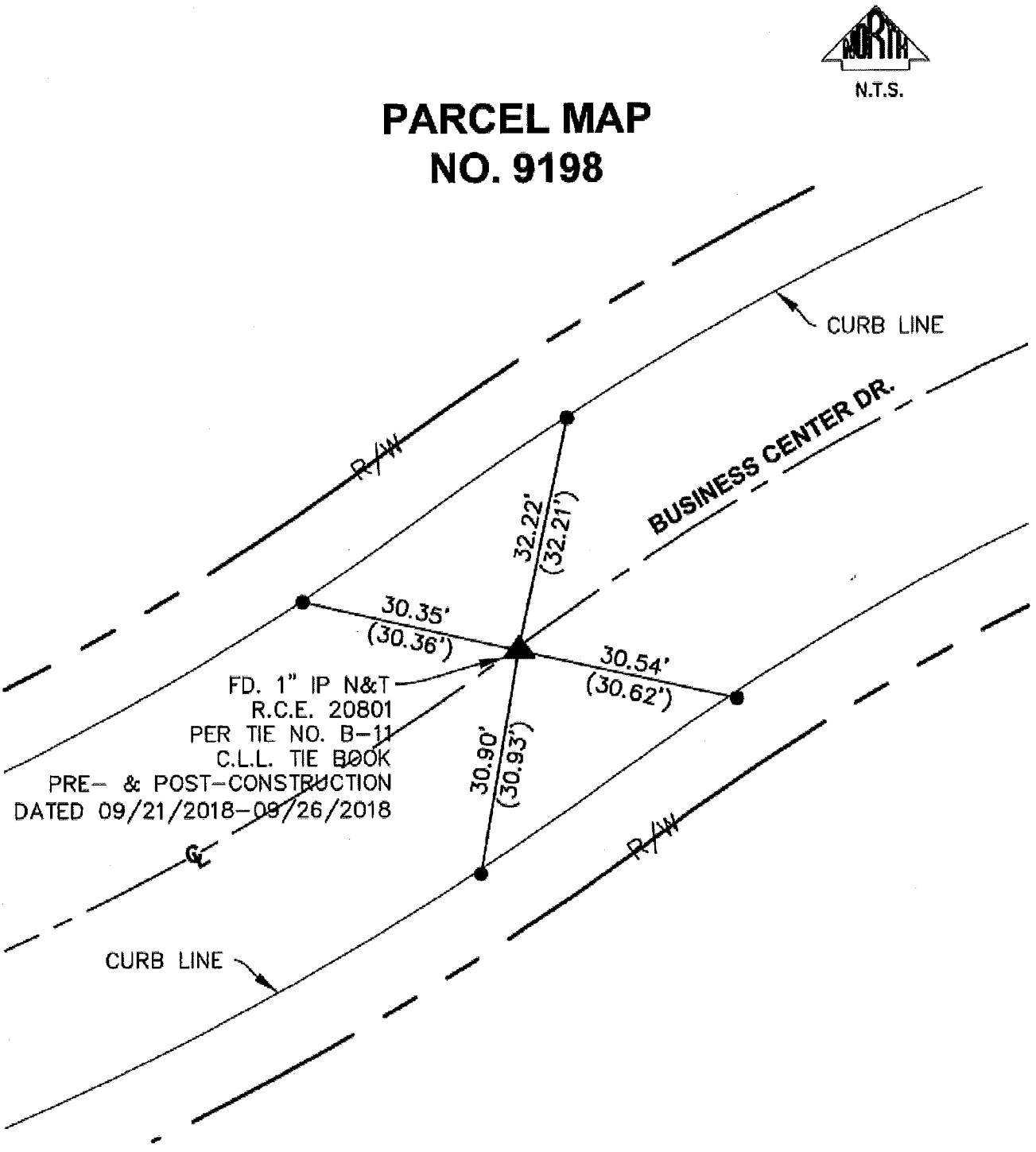

SURVEYOR'S NOTES:

▲ = FD. MONUMENT AS NOTED.

● = FD. CONC. NAIL IN T.C. PER TIE NO. B-11 C.L.L. TIE BOOK

R/W = RIGHT OF WAY

( ) = RECORD DATA PER TIE NO. B-11 C.L.L. TIE BOOK

C.L.L D.P.W = CITY OF LOMA LINDA DEPARTMENT OF PUBLIC WORKS

THE PURPOSE OF THIS RECORD IS TO DOCUMENT THE PERPETUATION OF FOUND MONUMENT(S) PURSUANT TO THE PLS ACT SECTION 8771. NO CLAIM IS MADE REGARDING THE CORRECTNESS OF THE POSITION(S) OF SAID MONUMENT(S), NOR THE DIMENSIONAL RELATIONSHIP TO STREET CENTERLINES OR PROPERTY BOUNDARIES.

PARCEL MAP NO. 9198

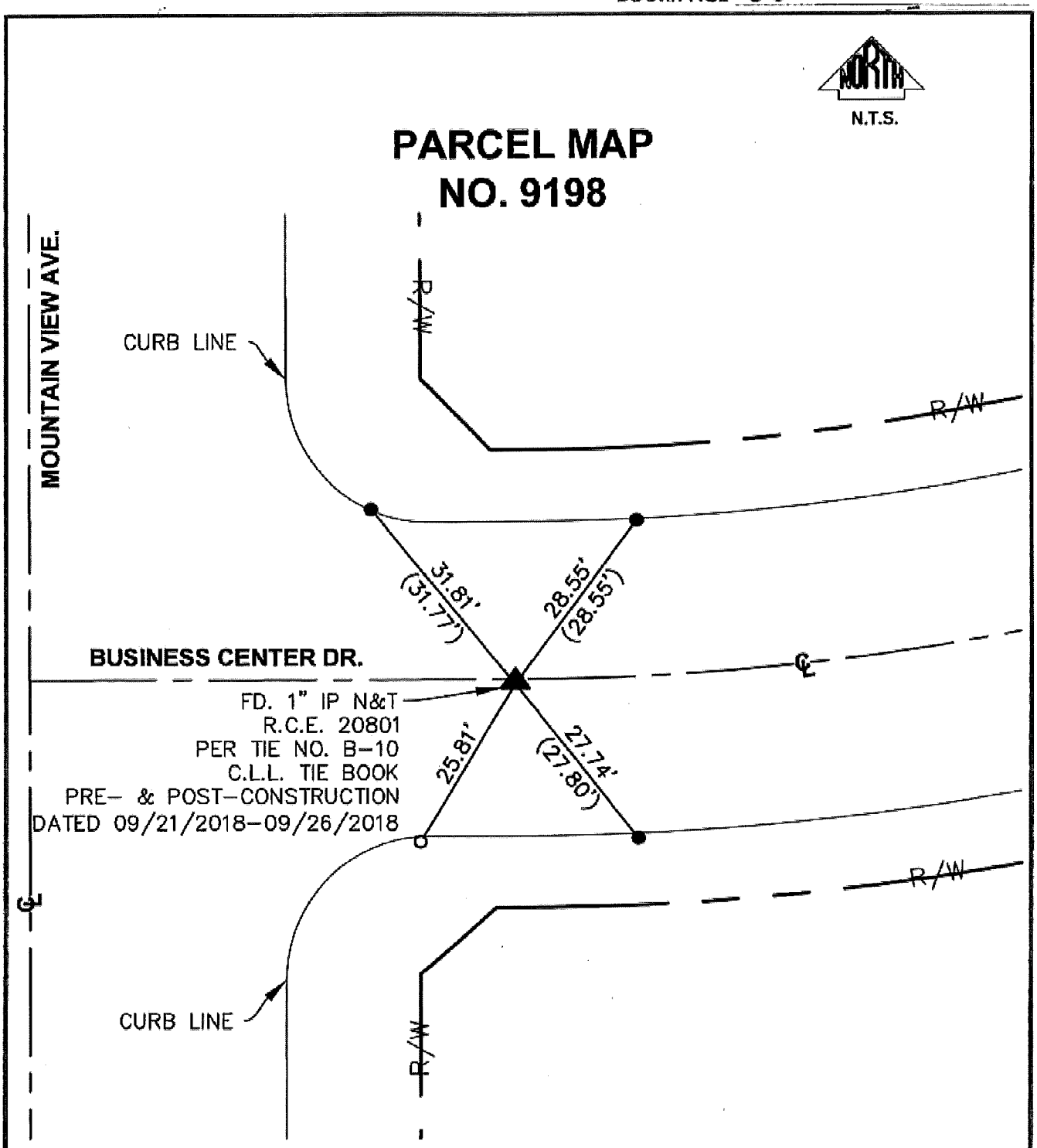

SURVEYOR'S NOTES:

▲ = FD. MONUMENT AS NOTED.

● = FD.,CONC. NAIL IN T.C. PER TIE NO. B-10 C.L.L. TIE BOOK

O = SET NAIL & TAG C.L.L. D.P.W. IN T.C.

R/W = RIGHT OF WAY

( ) = RECORD DATA PER TIE NO. B-10 C.L.L. TIE BOOK

C.L.L D.P.W = CITY OF LOMA LINDA DEPARTMENT OF PUBLIC WORKS

THE PURPOSE OF THIS RECORD IS TO DOCUMENT THE PERPETUATION OF FOUND MONUMENT(S) PURSUANT TO THE PLS ACT SECTION 8771. NO CLAIM IS MADE REGARDING THE CORRECTNESS OF THE POSITION(S) OF SAID MONUMENT(S), NOR THE DIMENSIONAL RELATIONSHIP TO STREET CENTERLINES OR PROPERTY BOUNDARIES.

N.T.S.

TRACT NO. 5811
MB 74/2

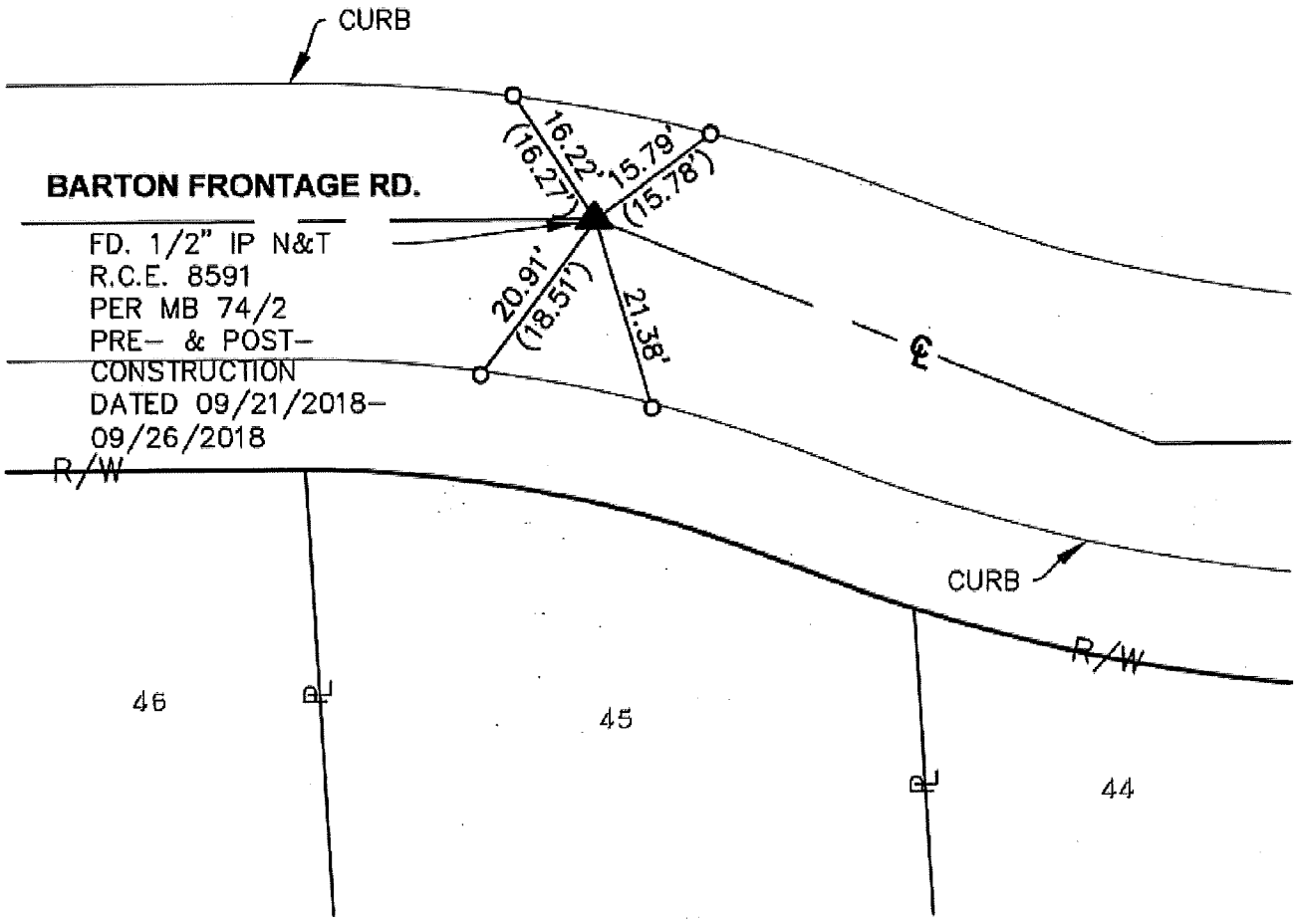

SURVEYOR'S NOTES:

▲ = FD. MONUMENT AS NOTED.

O = SET NAIL & TAG C.L.L. D.P.W. IN T.C.

PL = PROPERTY LINE

R/W = RIGHT OF WAY

( ) = RECORD DATA PER TRACT 5811 MB 74/2 TIES OF SAN BERNARDINO COUNTY

C.L.L D.P.W = CITY OF LOMA LINDA DEPARTMENT OF PUBLIC WORKS

THE PURPOSE OF THIS RECORD IS TO DOCUMENT THE PERPETUATION OF FOUND MONUMENT(S) PURSUANT TO THE PLS ACT SECTION 8771. NO CLAIM IS MADE REGARDING THE CORRECTNESS OF THE POSITION(S) OF SAID MONUMENT(S), NOR THE DIMENSIONAL RELATIONSHIP TO STREET CENTERLINES OR PROPERTY BOUNDARIES.

N.T.S.

TRACT NO. 5811
MB 74/2

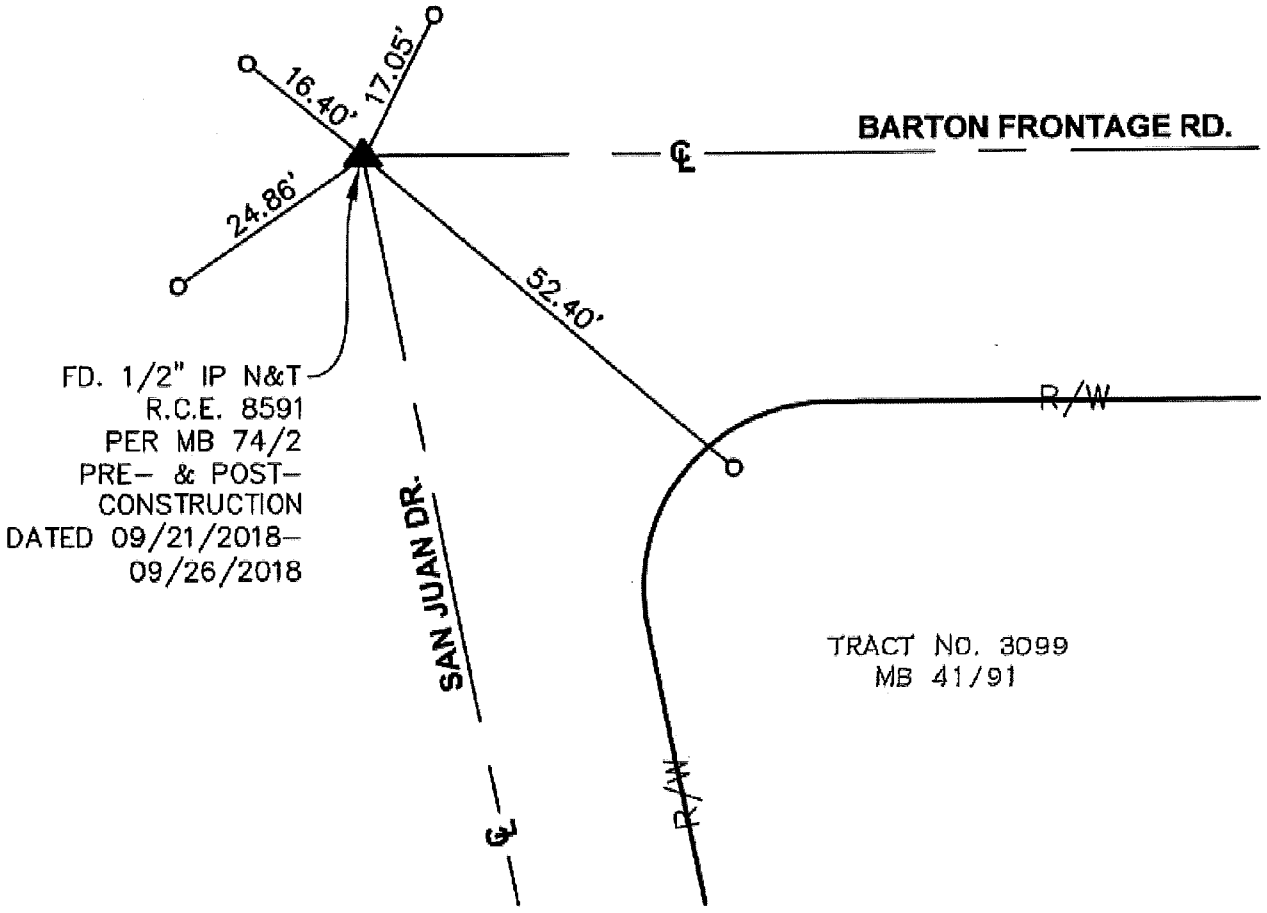

SURVEYOR'S NOTES:

▲ = FD. MONUMENT AS NOTED.

O = SET NAIL & TAG C.L.L. D.P.W. IN T.C.

R/W = RIGHT OF WAY

C.L.L D.P.W = CITY OF LOMA LINDA
DEPARTMENT OF PUBLIC WORKS

THE PURPOSE OF THIS RECORD IS TO DOCUMENT THE PERPETUATION OF FOUND MONUMENT(S) PURSUANT TO THE PLS ACT SECTION 8771. NO CLAIM IS MADE REGARDING THE CORRECTNESS OF THE POSITION(S) OF SAID MONUMENT(S), NOR THE DIMENSIONAL RELATIONSHIP TO STREET CENTERLINES OR PROPERTY BOUNDARIES.

TIE NO.
B-56

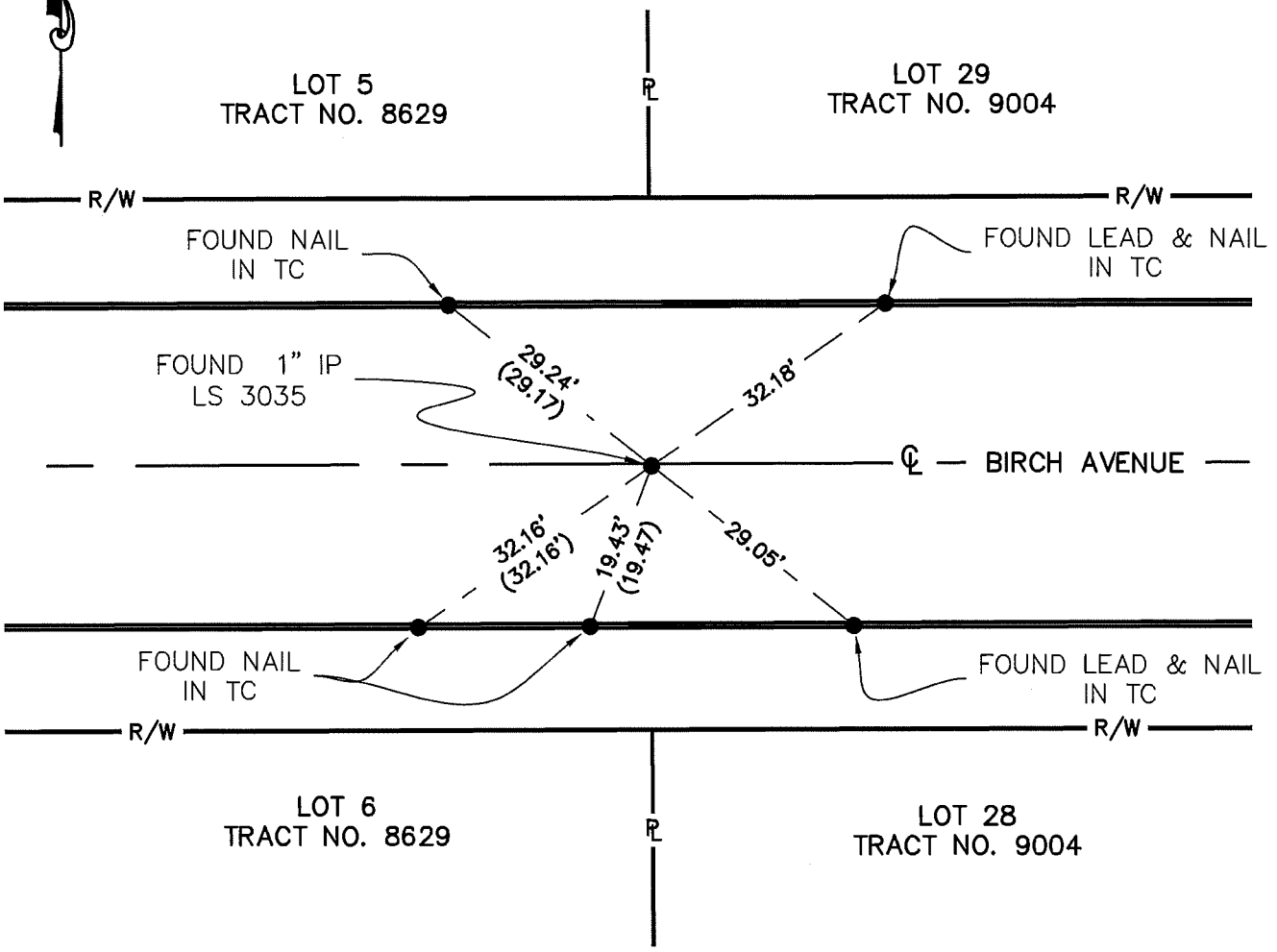

SURVEYOR'S NOTES: TC
- ● INDICATES FOUND MONUMENT AS NOTED
- ℄ INDICATES CENTER LINE
- ℞ INDICATES PROPERTY LINE
- R/W INDICATES RIGHT OF WAY
- ( ) INDICATES RECORD PER CITY OF LOMA LINDA TIE B-6

LICENSED LAND SURVEYOR
EDWARD J. BONADIMAN
L.S. 7529
Exp. 12-31-23
STATE OF CALIFORNIA

CITY OF LOMA LINDA

DEPT. OF ENGINEERING

CENTERLINE TIES

BIRCH AVENUE

INSPECTED BY:	DATE: 10/17/2022	SCALE: 1"=20'

B-57

SHEET 5 OF 6

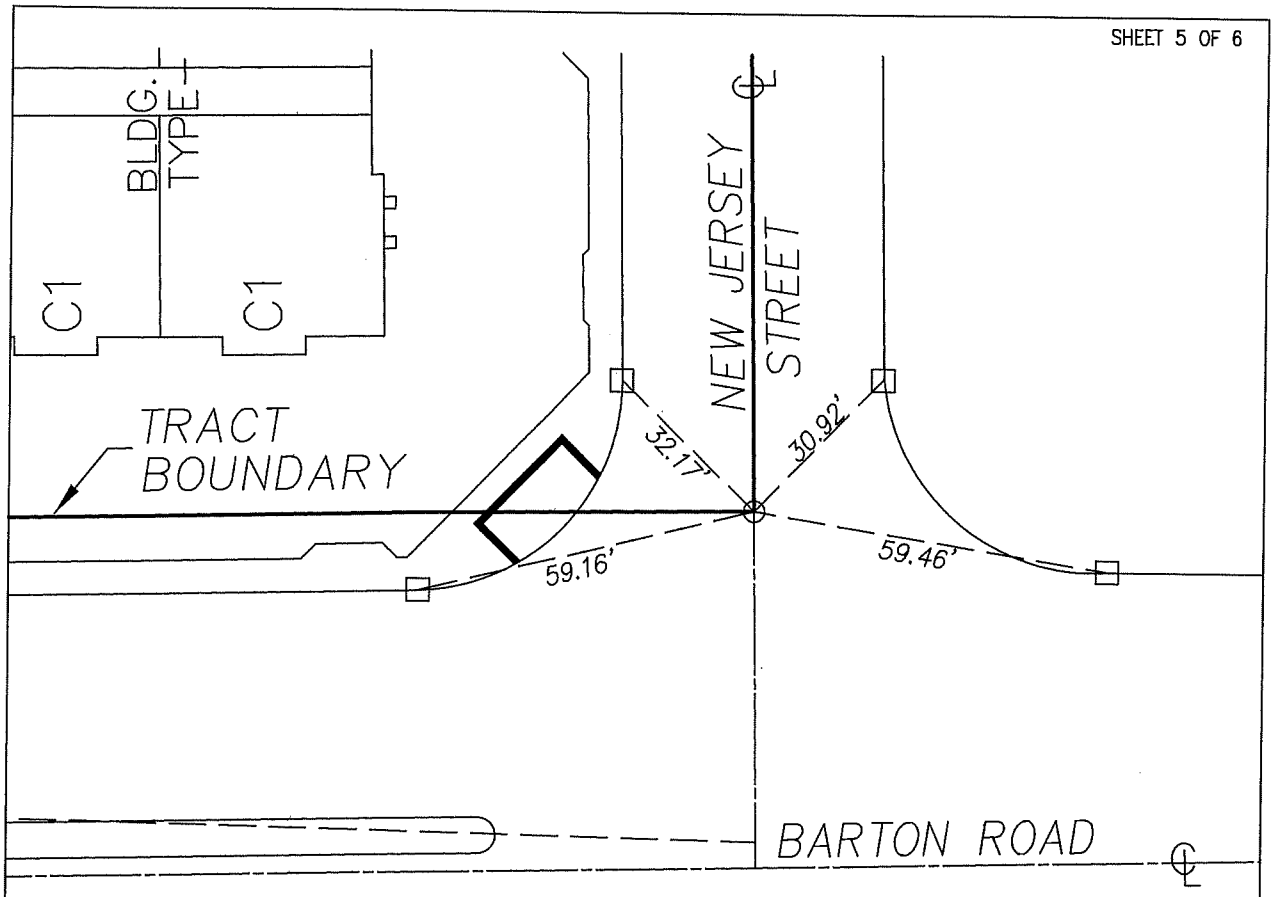

LEGEND

△ – SET NAIL & TAG STAMPED PLS 3821 IN TOP OF CURB AT P.L. PROD.

○ – SET 1" IRON PIPE TAGGED PLS 3821 FLUSH

□ – SET LEAD & BRASS PIN IN TOP OF CURB

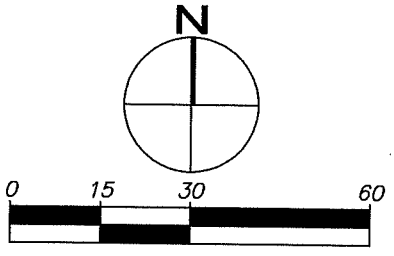

SCALE: 1"=30'

CITY OF LOMA LINDA CENTERLINE TIES	PM 16120 PMB 205/25-26
AEI CASC ENGINEERING 937 SOUTH VIA LATA SUITE 500 COLTON, CA 92324 PH. (909) 783-0101 FAX (909) 783-0108	BARTON ROAD NEW JERSEY STREET
NAME: WILLIAM H. ADDINGTON DATE: 1-5-07	FIELD REVIEW: DATE:
P.L.S. NO. 3821 EXP. DATE: 06/30/08	TIE BOOK: PAGE:

Q:\38201\SURVEYFIELDSUPPORT\CL TIES\Tract 16120-cl ties.dwg, 5/23/2022 1:44:03 PM, 1:1.0303

TIE NO.
B-58

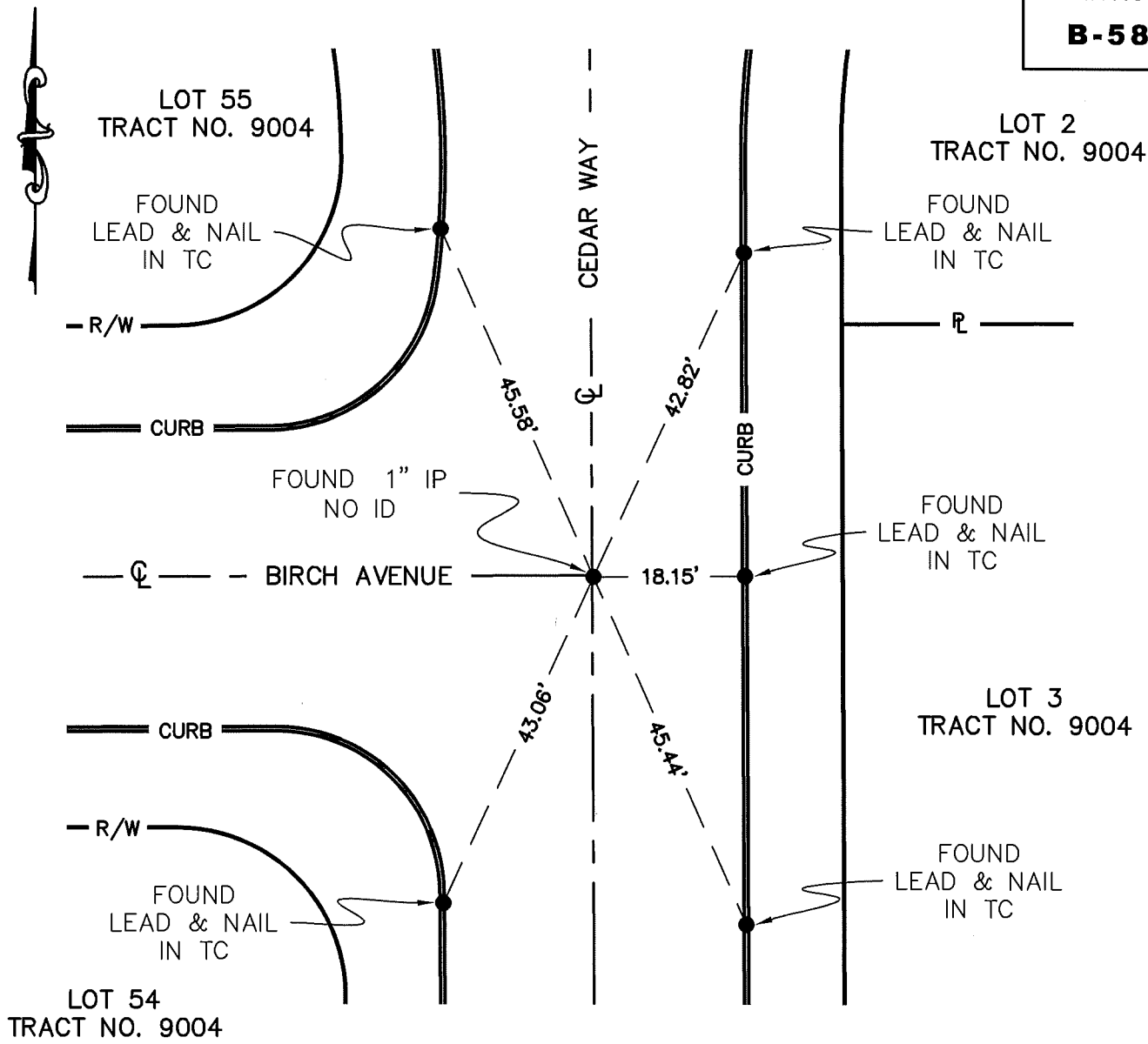

SURVEYOR'S NOTES:
- ● INDICATES FOUND MONUMENT AS NOTED
- ℄ INDICATES CENTER LINE
- PL INDICATES PROPERTY LINE
- R/W INDICATES RIGHT OF WAY

LICENSED LAND SURVEYOR
EDWARD J. BONADIMAN
L.S. 7529
Exp. 12-31-23
STATE OF CALIFORNIA

CITY OF LOMA LINDA

DEPT. OF ENGINEERING

CENTERLINE TIES

BIRCH AVENUE AND CEDAR WAY

INSPECTED BY:	DATE: 10/17/2022	SCALE: 1"=20'

TIE NO.
B-59

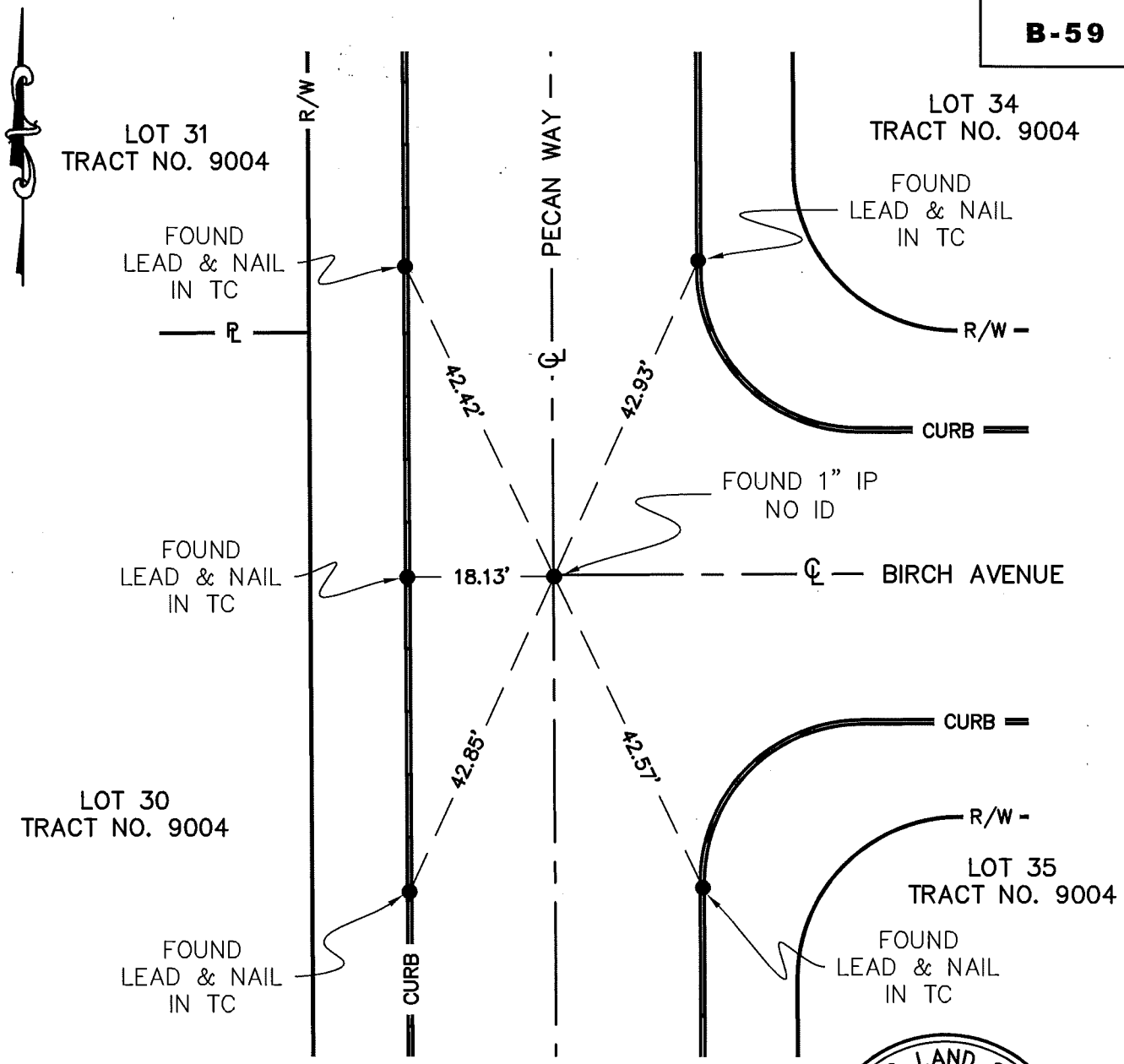

SURVEYOR'S NOTES:

- ● INDICATES FOUND MONUMENT AS NOTED
- ℄ INDICATES CENTER LINE
- ℙ INDICATES PROPERTY LINE
- R/W INDICATES RIGHT OF WAY

LICENSED LAND SURVEYOR
EDWARD J. BONADIMAN
L.S. 7529
Exp. 12-31-23
STATE OF CALIFORNIA

CITY OF LOMA LINDA

DEPT. OF ENGINEERING

CENTERLINE TIES

BIRCH AVENUE AND PECAN WAY NORTH

INSPECTED BY:	DATE: 10/17/2022	SCALE: 1"=20'

TIE NO.
B-60

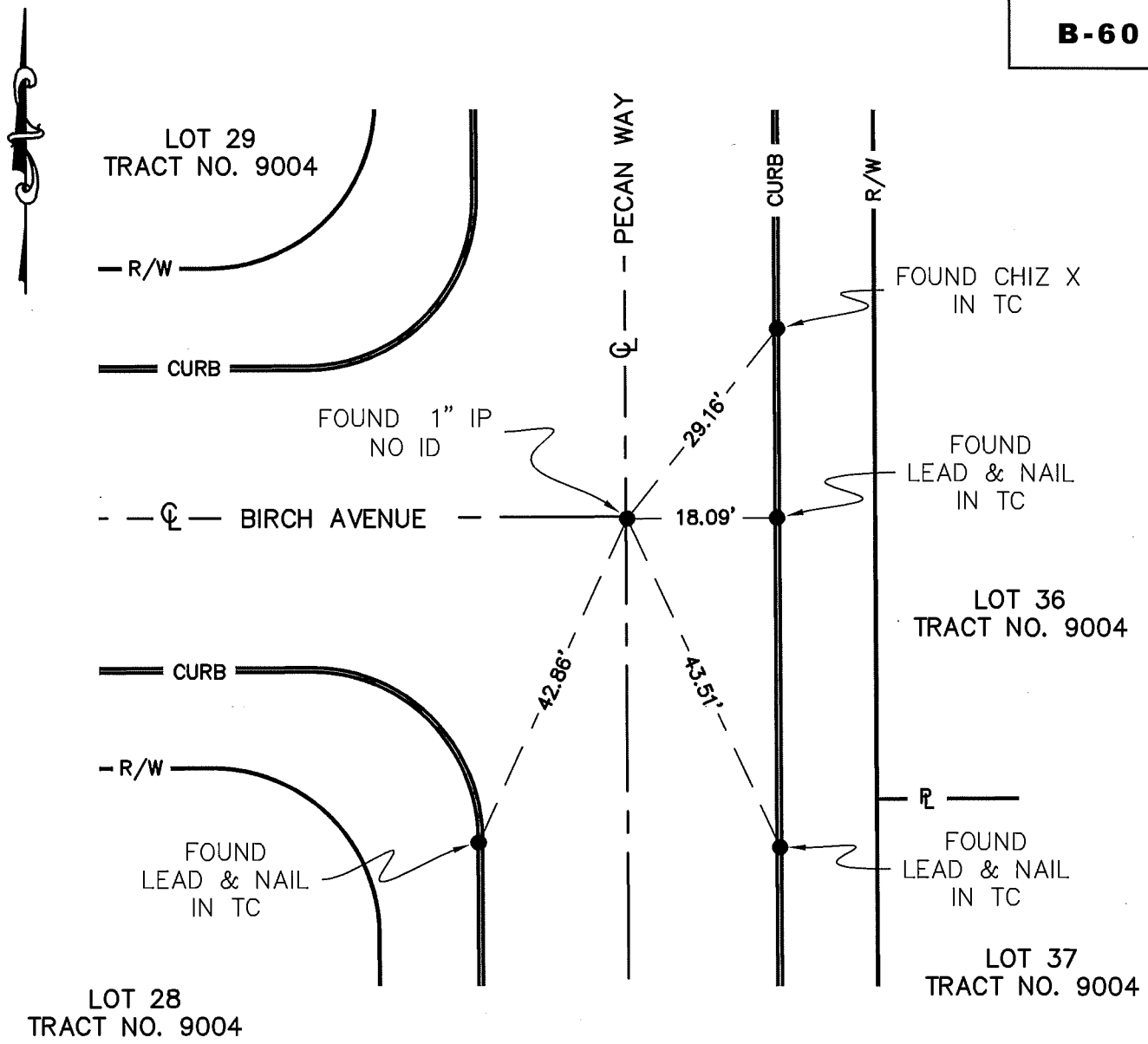

SURVEYOR'S NOTES:
- ● INDICATES FOUND MONUMENT AS NOTED
- ℄ INDICATES CENTER LINE
- ℙ INDICATES PROPERTY LINE
- R/W INDICATES RIGHT OF WAY

LICENSED LAND SURVEYOR
EDWARD J. BONADIMAN
L.S. 7529
Exp. 12-31-23
STATE OF CALIFORNIA

CITY OF LOMA LINDA

DEPT. OF ENGINEERING

CENTERLINE TIES

BIRCH AVENUE AND PECAN WAY SOUTH

INSPECTED BY:	DATE: 10/17/2022	SCALE: 1"=20'

TIE NO. C-1

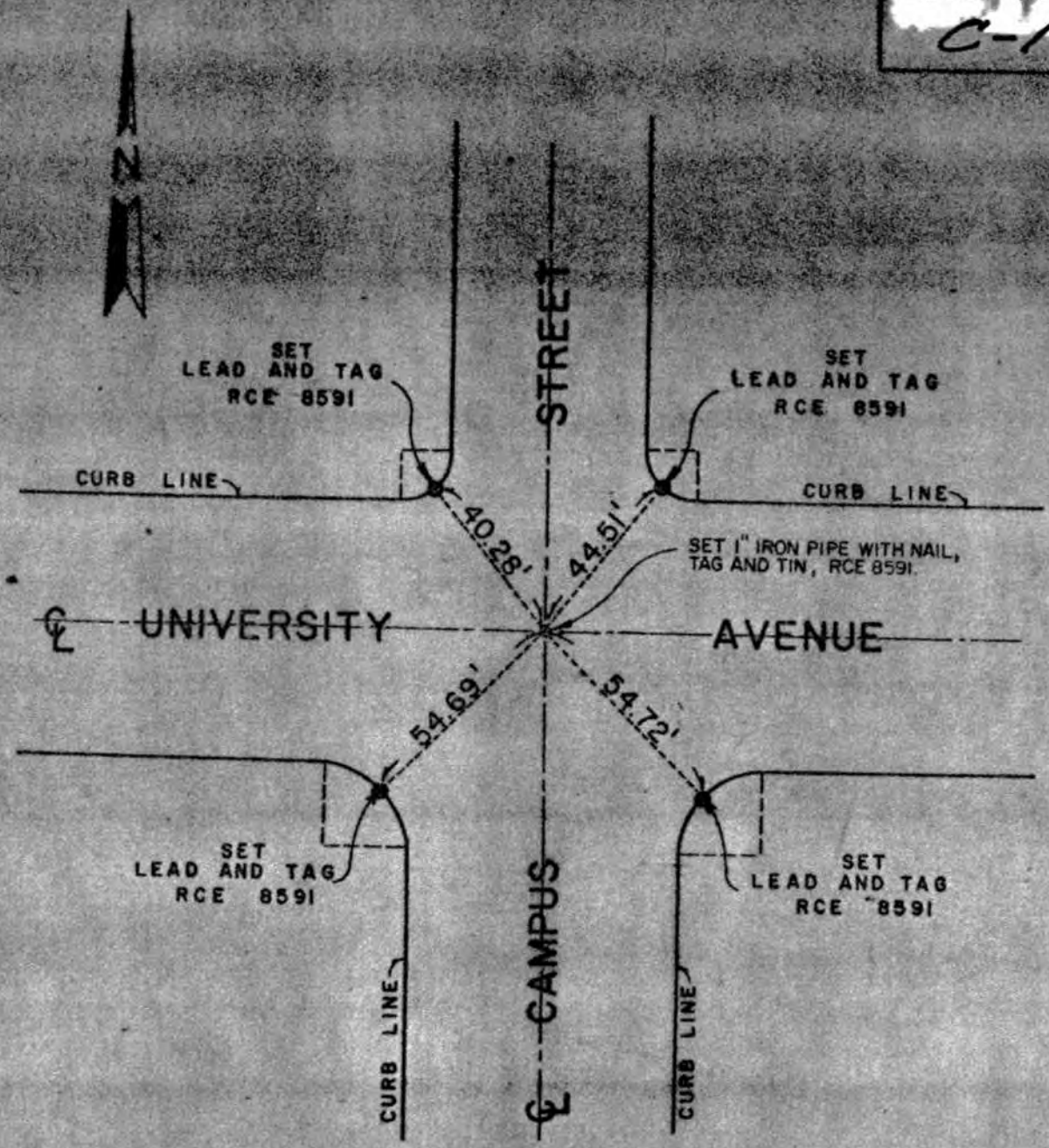

PARCEL MAP NO. 6296

SHEET NO 1 OF 1

SIGNED James N. Hicks
RCE Nº 8591

CITY OF LOMA LINDA DEPARTMENT OF ENGINEERING CENTERLINE, TIES	DESCRIPTION INTERSECTION OF UNIVERSITY AVENUE AND CAMPUS STREET
INSPECTED: WPK	DATE: 1/29/81 SCALE: 1" = 40'

7843

TIE NO.
C-2

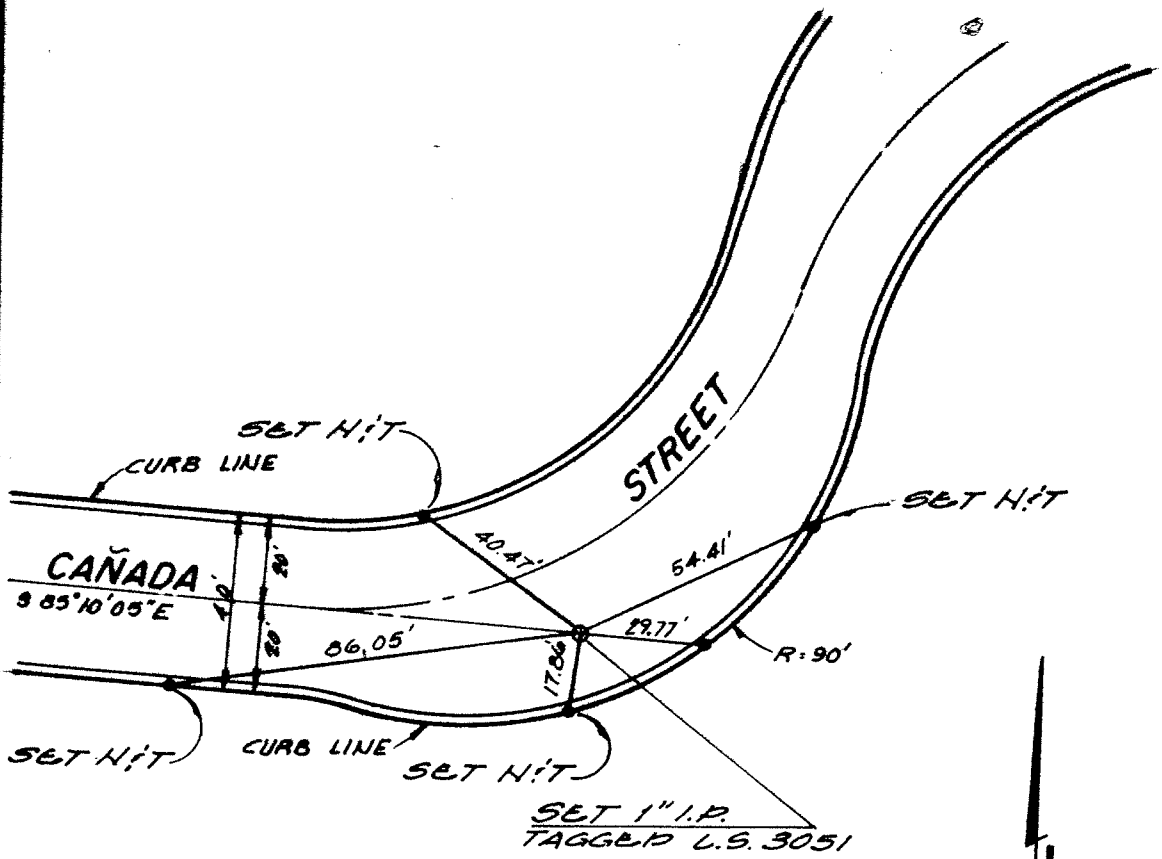

TRACT NO. 9286

SHEET NO. 4 of 4

R.C.E OR L.S.

R.C.E OR L.S. NO. 3051

CITY OF LOMA LINDA
DEPT. OF ENGINEERING

CENTERLINE TIES

KNUCKLE AT THE END OF CAÑADA ST.

INSPECTED W.P.K.

DATE: 2-17-78

SCALE: 1"=40'

TIE NO.
C-3

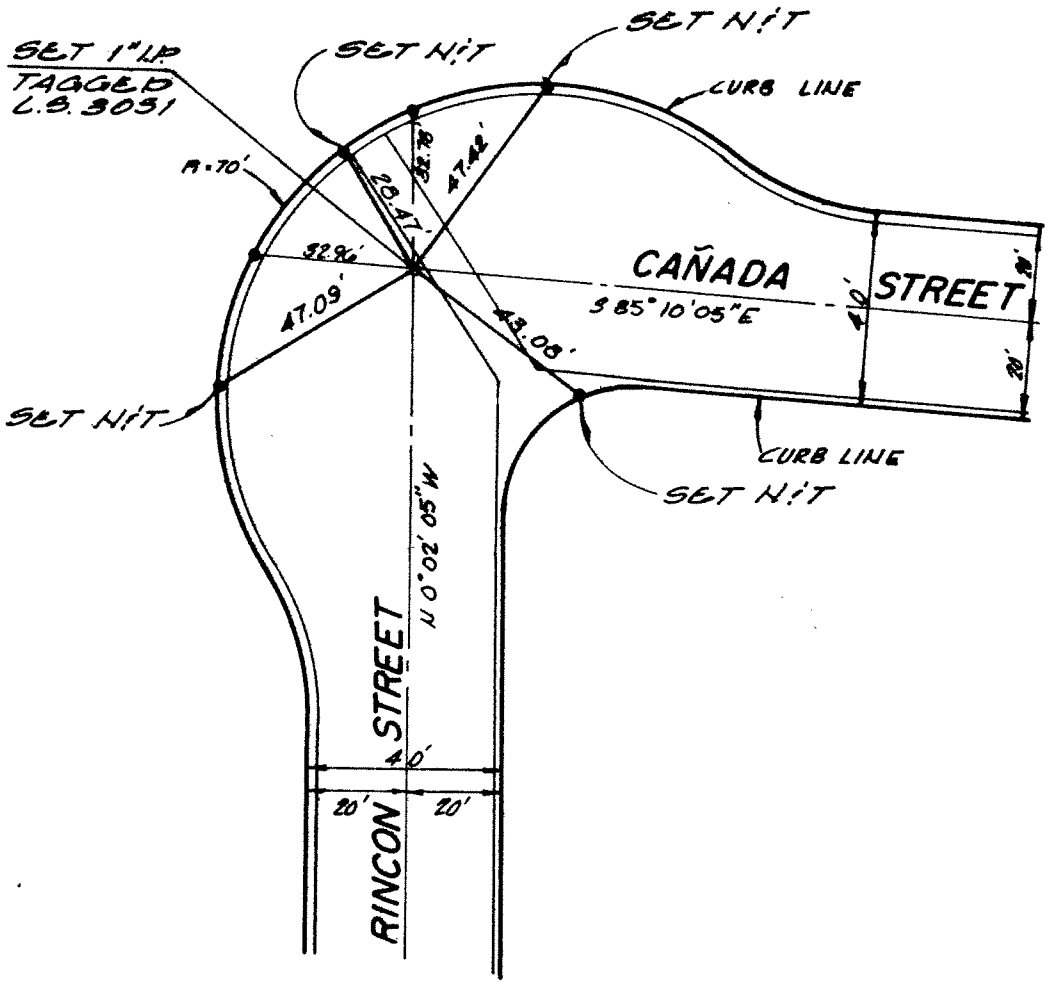

TRACT NO. 9286

SHEET NO. 3 of 4

R.C.E. OR L.S. [signature]

R.C.E. OR L.S. NO. 13051

CITY OF LOMA LINDA
DEPT. OF ENGINEERING

CENTERLINE TIES

KNUCKLE AT RINCON ST. & CAÑADA

INSPECTED WPK

DATE: 2-17-78

SCALE: 1"=40'

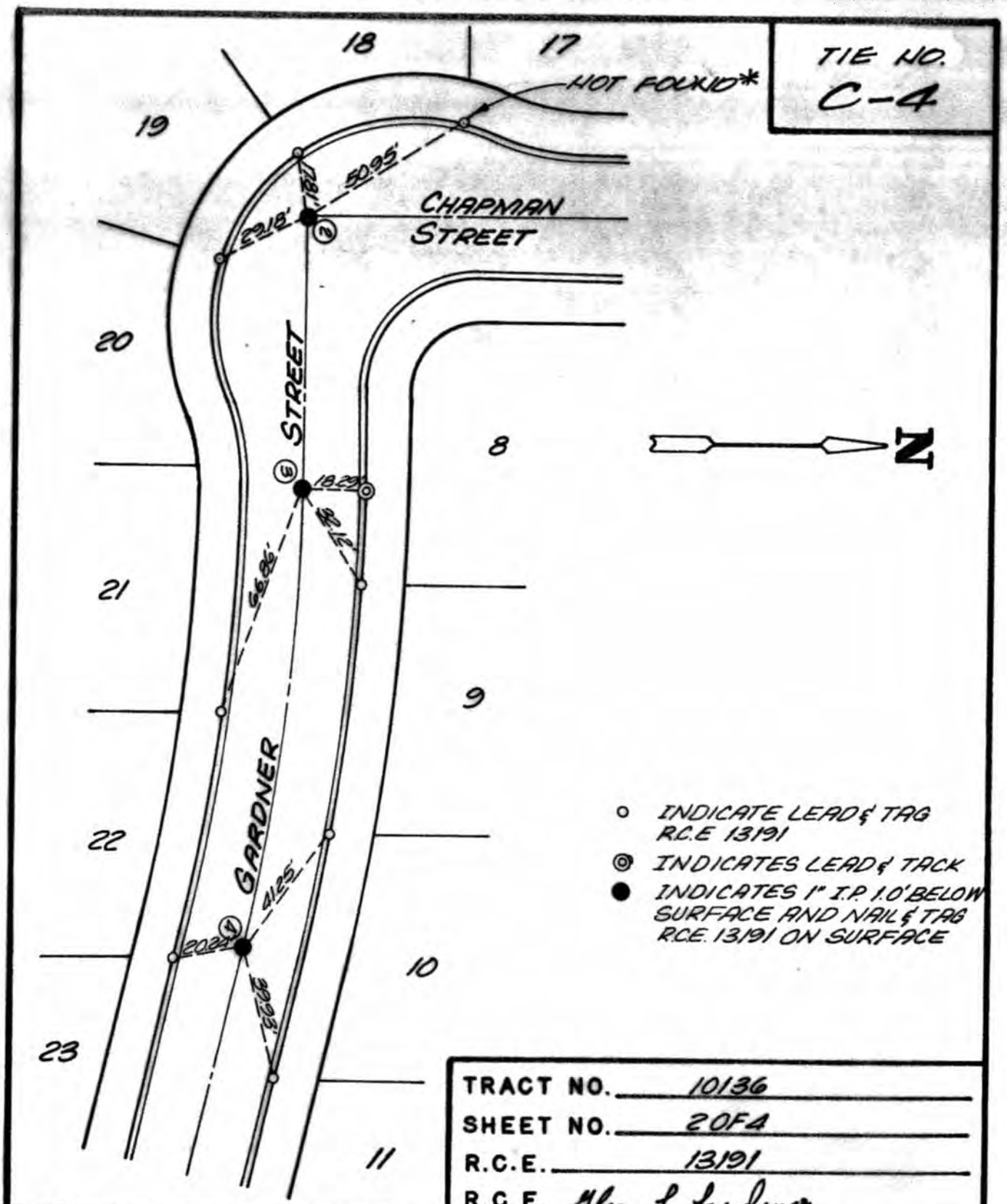

TIE NO. C-4

TRACT NO. 10136

SHEET NO. 2 OF 4

R.C.E. 13191

R.C.E. Glenn F. Ludwig

CITY OF LOMA LINDA

DEPT. OF ENGINEERING

CENTERLINE TIES

DESCRIPTION

STA. 0+00 GARDNER STREET
STA. 0+77.96 GARDNER STREET
STA. 2+08.40 GARDNER STREET

INSPECTED: * D.D.B. 1-28-83

DATE: 4/21/80

SCALE: 1"=40'

TIE NO.
C-5

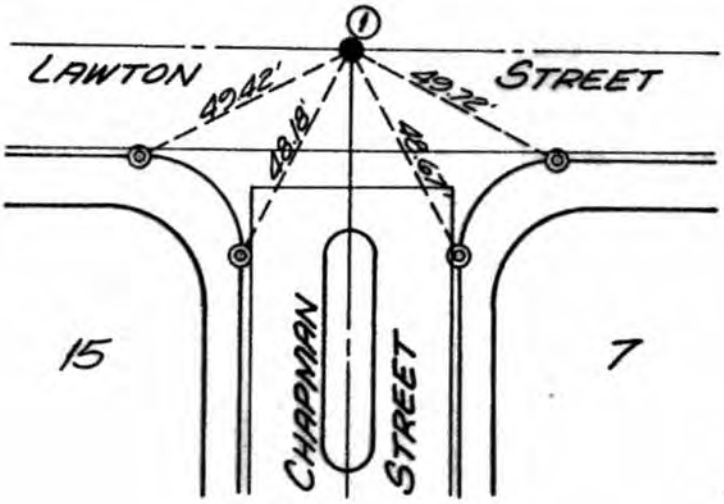

N

◎ INDICATES LEAD & TACK
● INDICATES 1"I.P. 1.0' BELOW SURFACE AND NAIL & TAG RCE 13191 ON SURFACE

TRACT NO. 10136
SHEET NO. 1 OF 4
R.C.E. 13191
R.C.E. Glen L Lindsey

CITY OF LOMA LINDA
DEPT. OF ENGINEERING
CENTERLINE TIES

DESCRIPTION
INTERSECTION OF LAWTON STREET AND CHAPMAN STREET

INSPECTED: D.D.B. 1-28-83 | DATE: 4/21/80 | SCALE: 1"=40'

TIE NO.
C-6

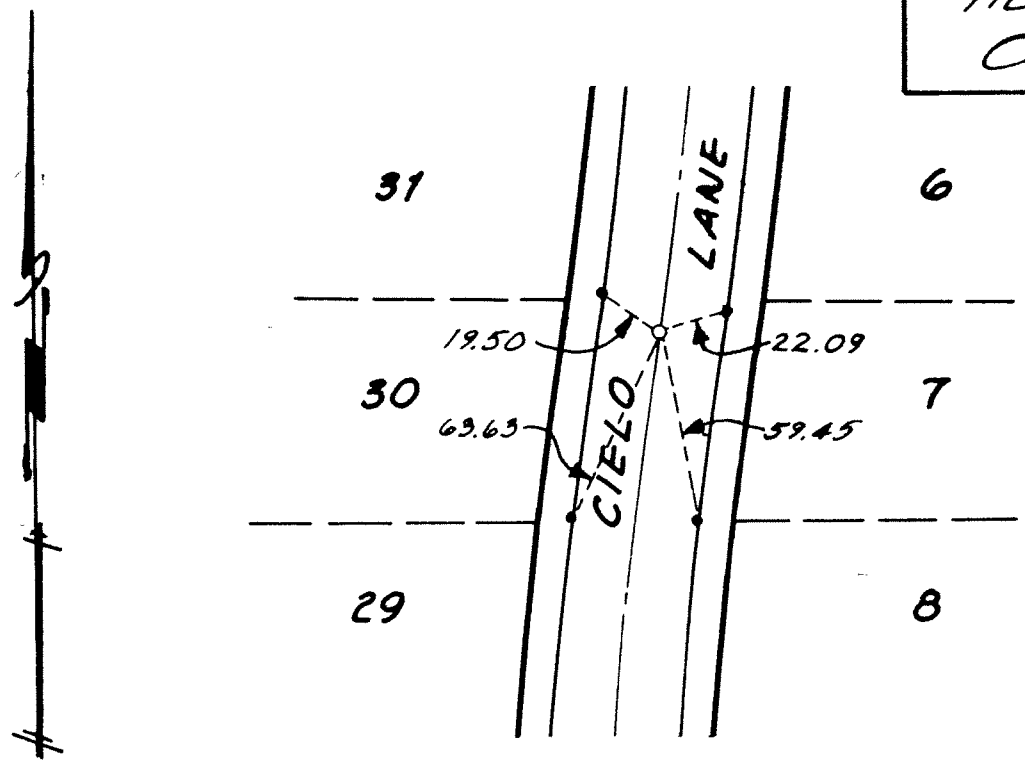

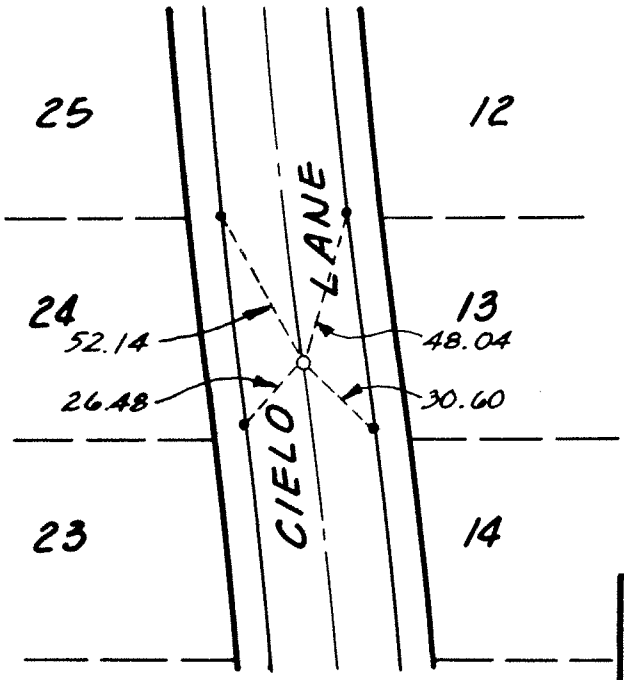

•INDICATES SET NAIL IN CURB

○INDICATE SET 1" IRON PIPE TAGGED L.S. 3035.

TRACT NO. 9152

SHEET NO. 2 OF 3

R. H. Garner

R. H. GARNER L.S. 3035

CITY OF LOMA LINDA

DEPT. OF ENGINEERING

CENTERLINE TIES

DESCRIPTION

CIELO LANE, FIRST POINT OF REVERSE CURVATURE 453'± SOUTH OF CENTERLINE OF LAWTON AVENUE OF SAID TRACT, SECOND POINT OF REVERSE CURVATURE 899'± SOUTH OF CENTERLINE OF LAWTON AVENUE OF SAID TRACT.

INSPECTED: AEG 6/6/77

DATE: 5/12/77

SCALE: 1" = 60'

TIE NO.
C-7

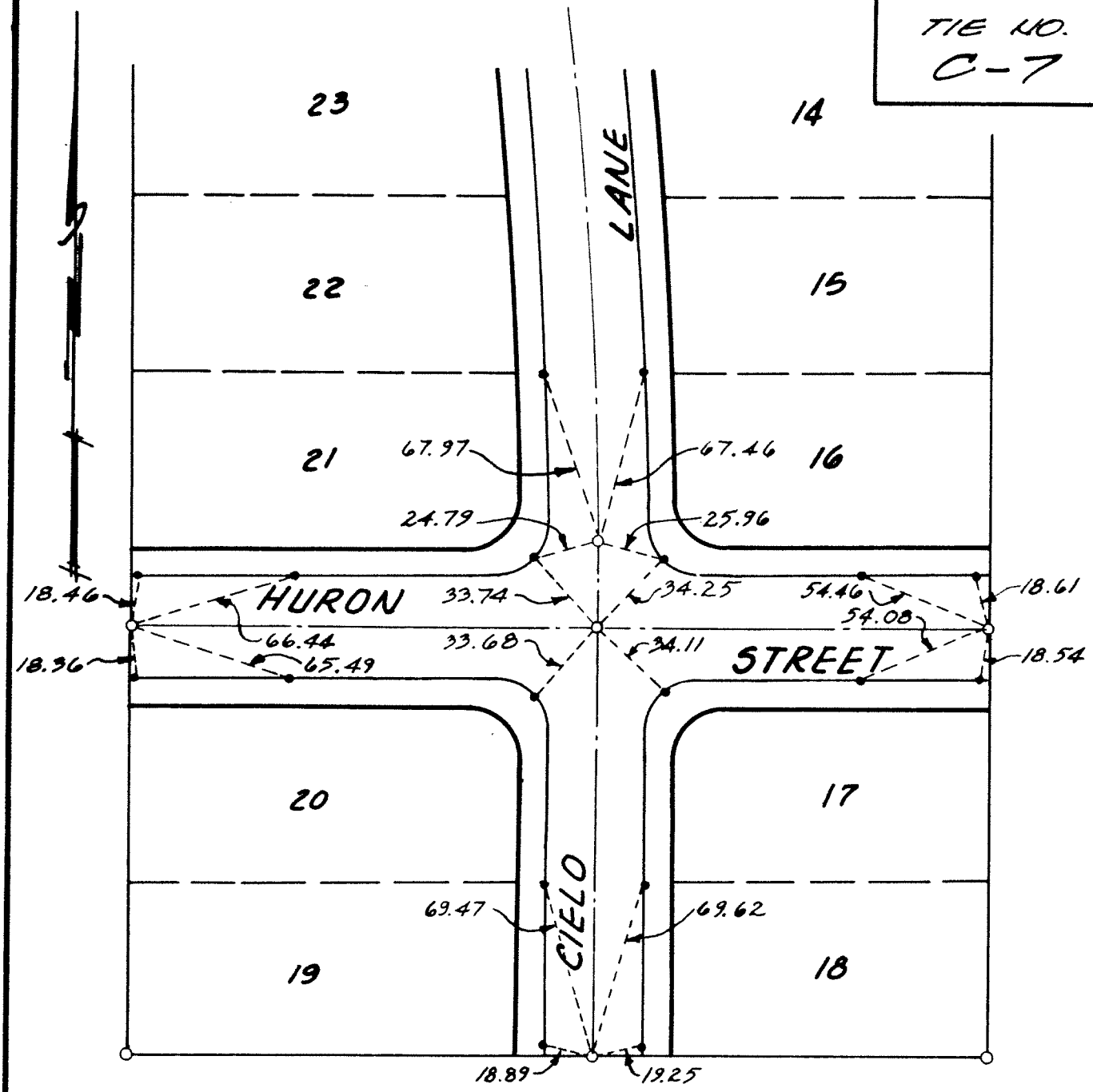

TRACT NO. 9152

SHEET NO. 3 OF 3

R. H. Garner

R. H. GARNER L. S. 3035

• INDICATES SET NAIL IN CURB.
O INDICATES SET 1" IRON PIPE TAGGED L.S. 3035.

CITY OF LOMA LINDA

DEPT. OF ENGINEERING

CENTERLINE TIES

— DESCRIPTION —

INTERSECTION OF HURON STREET AND CIELO LANE, INTERSECTION OF HURON STREET WITH EASTERLY AND WESTERLY BOUNDRIES OF SAID TRACT, INTERSECTION OF CIELO LANE WITH SOUTHERLY BOUNDRY OF SAID TRACT, END OF CURVE ON CIELO LANE OF SAID TRACT.

INSPECTED: AEG 6/6/77

DATE: 5/12/77

SCALE: 1" = 60'

TIE NO.
C-8

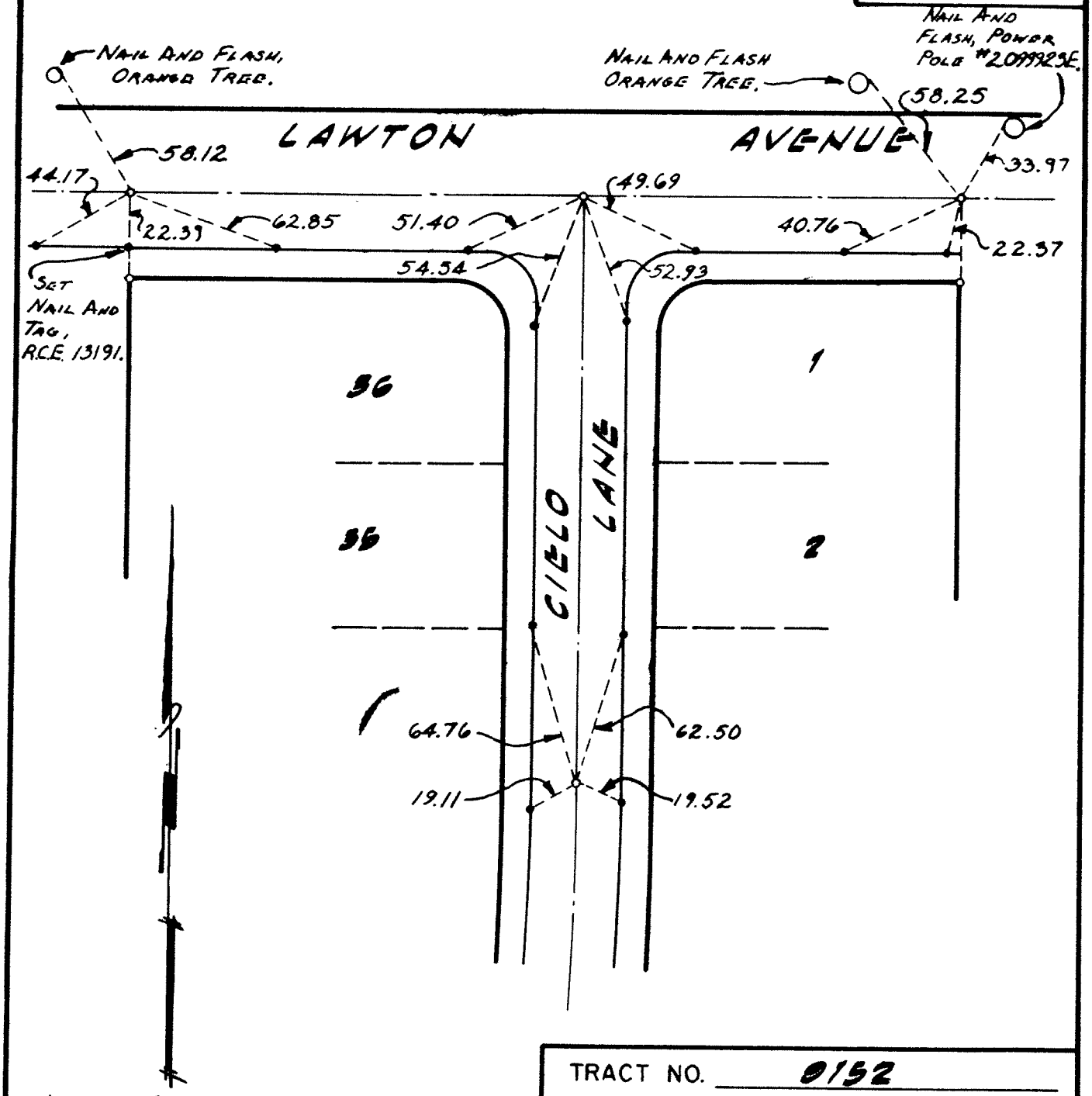

• INDICATES SET NAIL IN CURB.
O INDICATES SET 1" IRON PIPE TAGGED L.S. 3035.

TRACT NO. 0152

SHEET NO. 1 OF 3

R. H. GARNER L.S. 3035

CITY OF LOMA LINDA

DEPT. OF ENGINEERING

CENTERLINE TIES

DESCRIPTION

INTERSECTION OF LAWTON AVENUE AND CIELO LANE, INTERSECTION OF LAWTON AVENUE WITH EASTERLY AND WESTERLY BOUNDARIES OF SAID TRACT, BEGINING OF CURVATURE 233'± SOUTH OF CENTERLINE OF LAWTON AVENUE OF SAID TRACT.

INSPECTED: AEG 6/6/77

DATE: 5/12/77

SCALE: 1" = 60'

TIE NO.
C-9

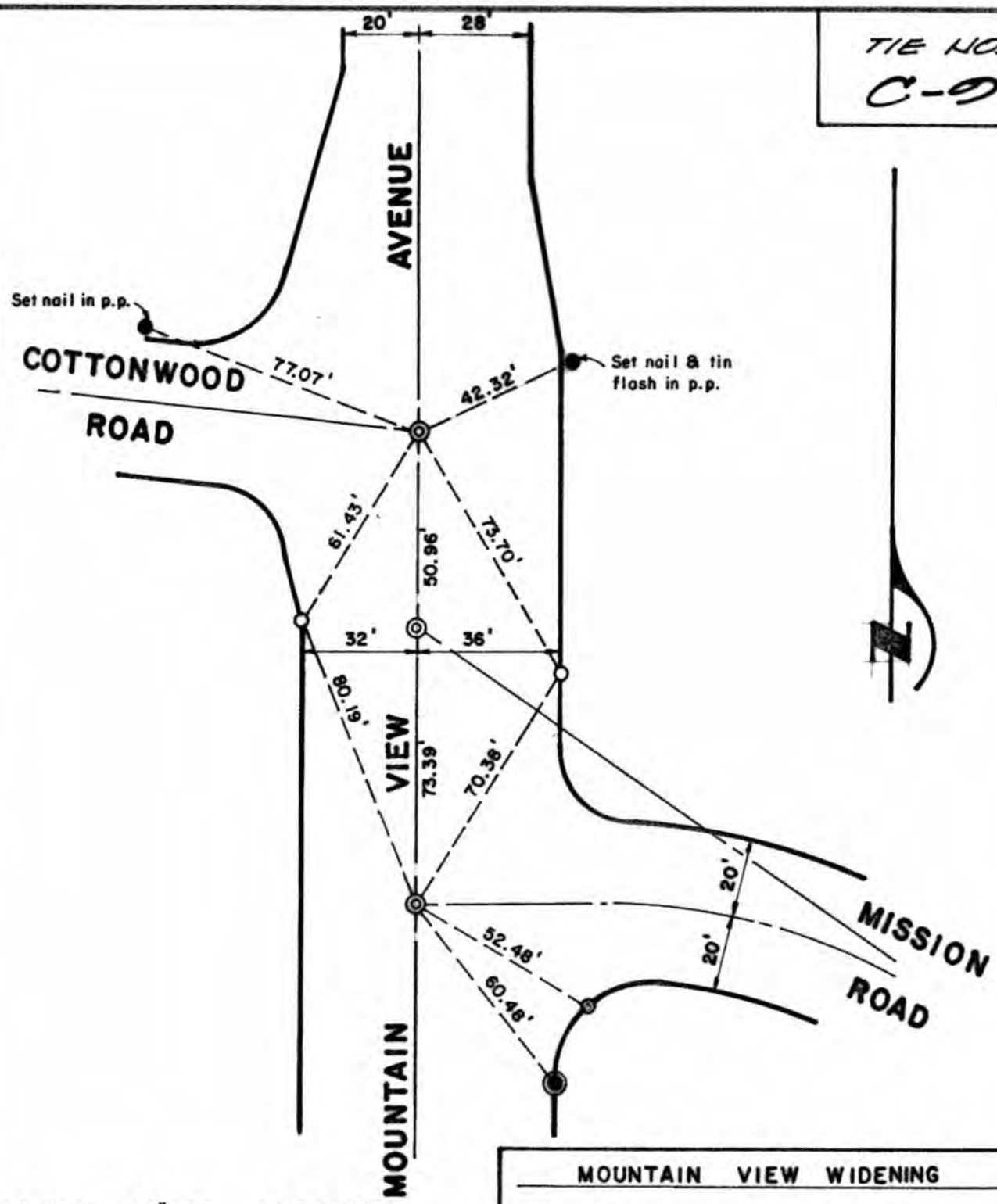

◎ Indicates set 1" I.P. tagged R.C.E. 15398
○ Indicates set nail in curb
◉ Indicates found city B.M. Nº 81-26

MOUNTAIN VIEW WIDENING

SHEET NO. 1 OF 4

R.C.E. Noel L. Christensen
R.C.E. NO. 15398

CITY OF LOMA LINDA
DEPT. OF ENGINEERING
CENTERLINE TIES

DESCRIPTION
INTERSECTION OF
MOUNTAIN VIEW AVENUE WITH
COTTONWOOD RD. & MISSION RD.

INSPECTED: D.D.B. 2-1-83

DATE:

SCALE: 1" = 40'

TIE NO.
C-10

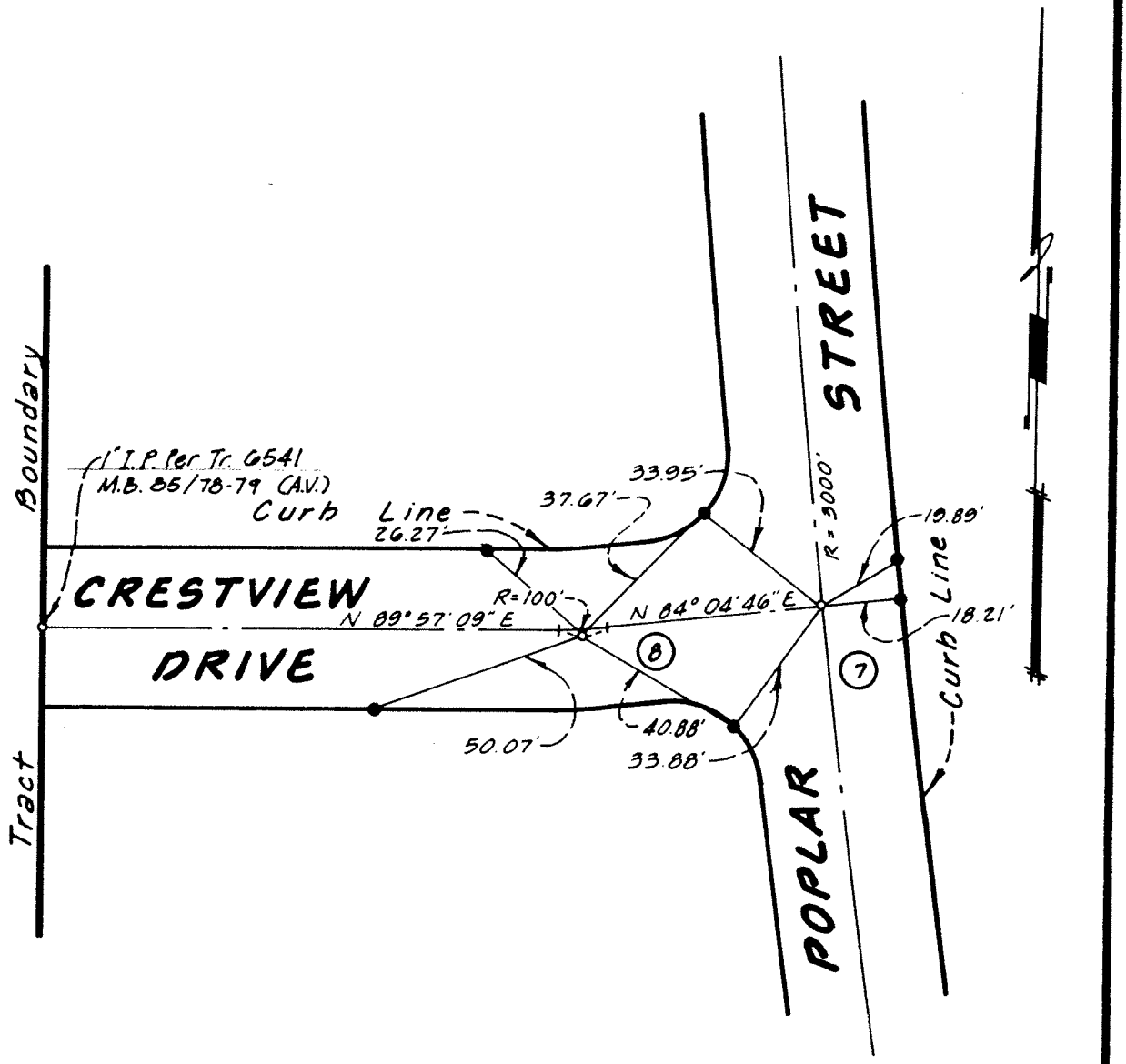

o - Indicates set 1" I.P. tagged L.S. 3035.
● - Indicates set nail in curb.

TRACT NO. 8629

SHEET NO. 4 OF 8

R. H. GARNER L. S. 3035

CITY OF LOMA LINDA
DEPT. OF ENGINEERING
CENTERLINE TIES

—DESCRIPTION—
INTERSECTION OF
CRESTVIEW DR. & POPLAR ST.

INSPECTED: Albert Velasquez 6-13-74

DATE: 5-9-74

SCALE: 1" = 40'

SHEET NO.
C-11

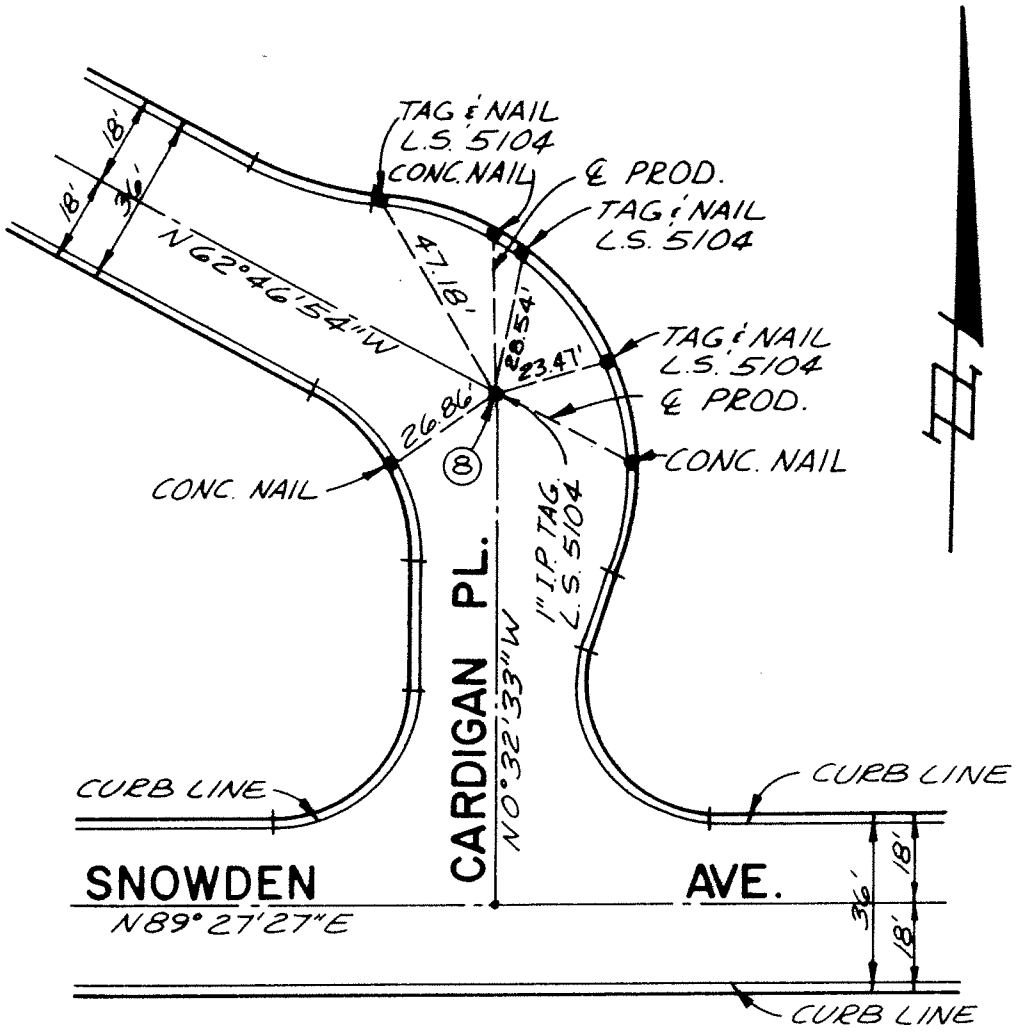

TRACT NO. 12475

SHEET NO. 8 OF 10

R.C.E. OR L.S. [signature]

R.C.E. OR L.S. NO. L.S. 5104

CITY OF LOMA LINDA
DEPT. OF ENGINEERING
CENTERLINE TIES

DESCRIPTION
INTERSECTION OF
CARDIGAN PL.

INSPECTED: [signature]

DATE: 10-5-84

SCALE: 1" = 40'

SHEET NO.
C-12

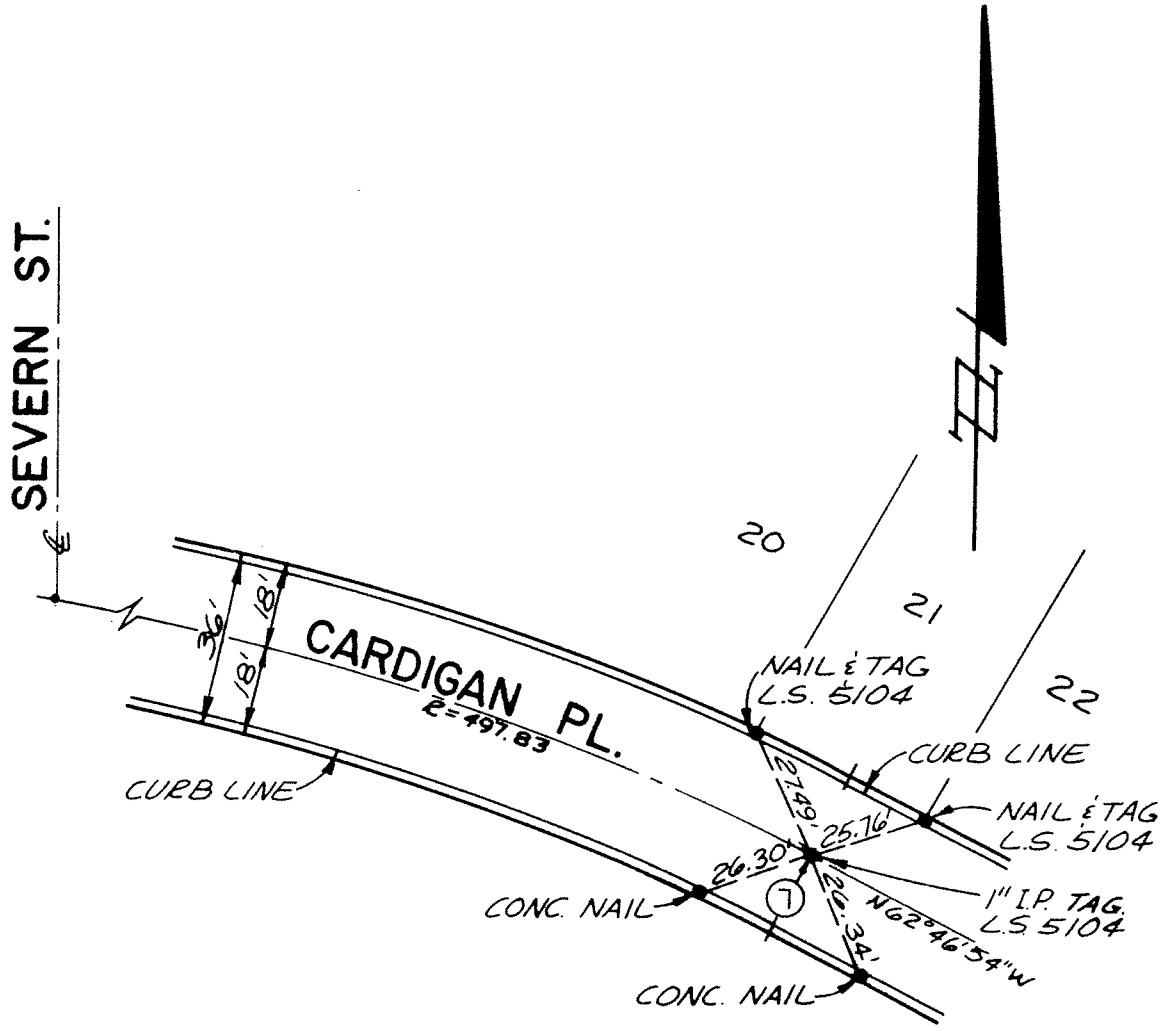

TRACT NO. 12475

SHEET NO. 7 OF 10

R.C.E. OR L.S. [signature]

R.C.E. OR L.S. NO. L.S. 5104

CITY OF LOMA LINDA
DEPT. OF ENGINEERING
CENTERLINE TIES

DESCRIPTION
INTERSECTION OF
CARDIGAN PL.

INSPECTED: [signature]

DATE: 10-5-84

SCALE: 1" = 40'

SHEET NO.
C-13

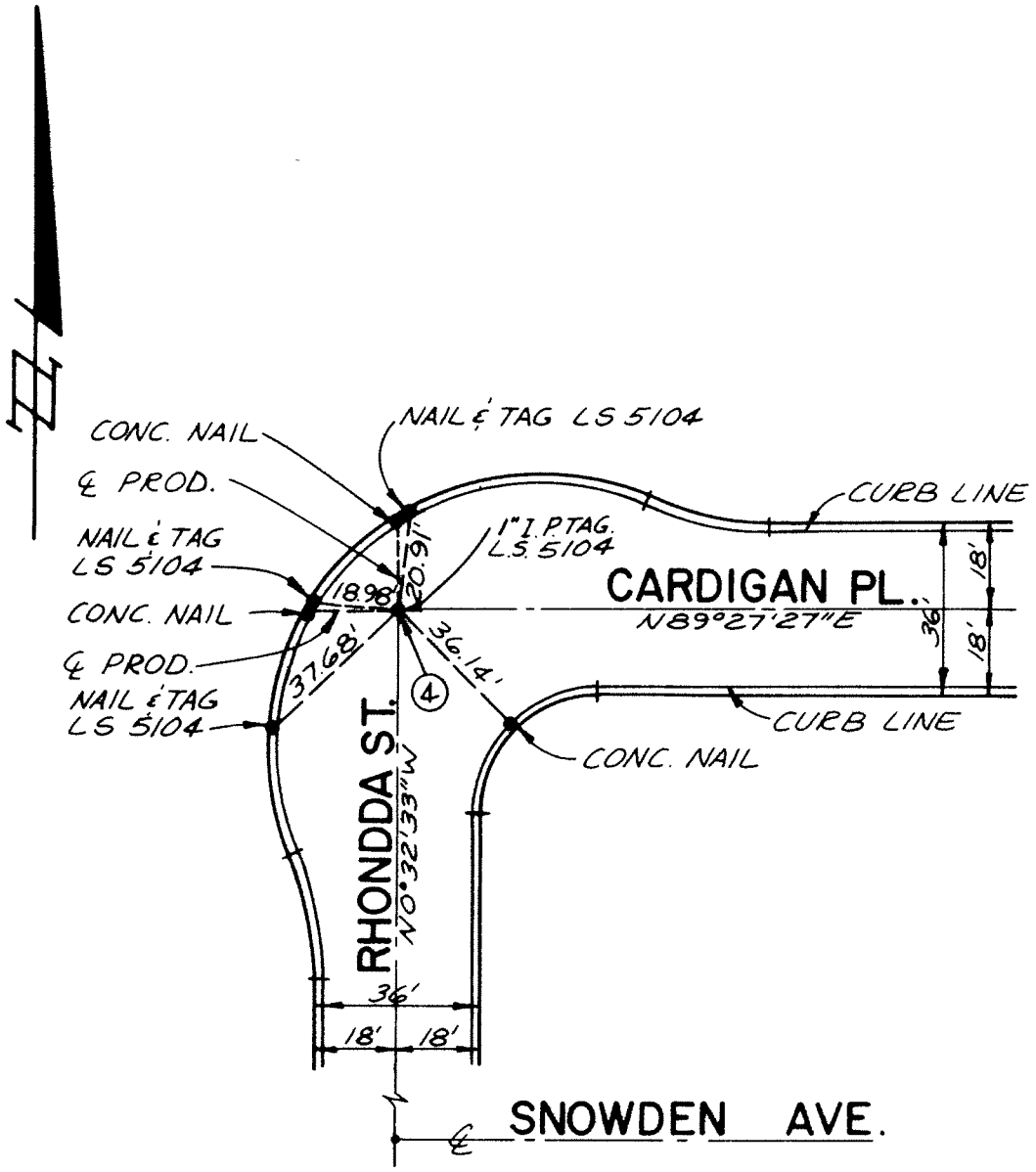

TRACT NO. 12475

SHEET NO. 4 OF 10

R.C.E. OR L.S. David R. Crossman

R.C.E. OR L.S. NO. L.S. 5104

CITY OF LOMA LINDA
DEPT. OF ENGINEERING
CENTERLINE TIES

DESCRIPTION
INTERSECTION OF
RHONDDA ST. & CARDIGAN PL.

INSPECTED: [signature]

DATE: 10-5-84

SCALE: 1" = 40'

SHEET NO.
C-14

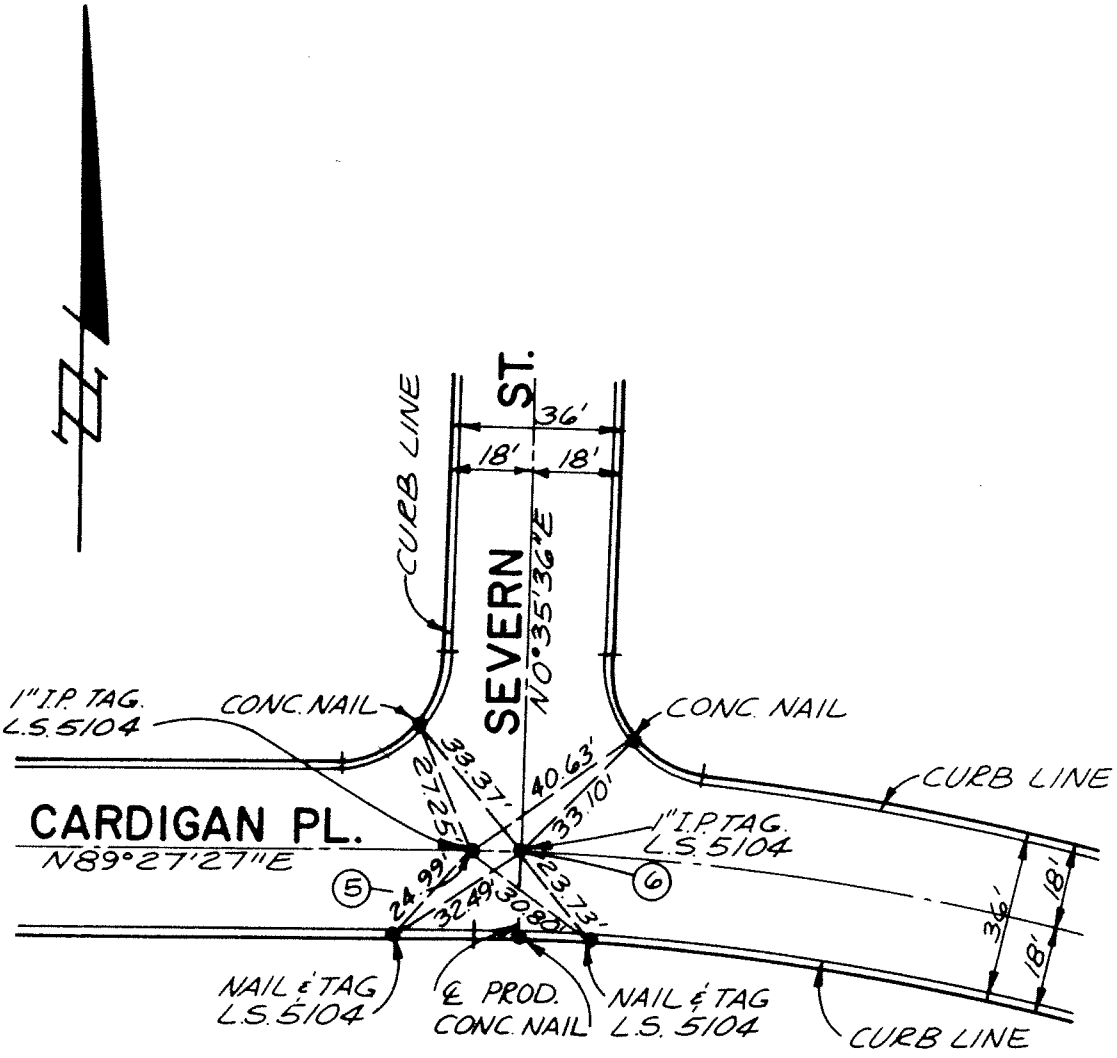

TRACT NO. 12475

SHEET NO. 5 OF 10

R.C.E. OR L.S. [signature]

R.C.E. OR L.S. NO. L.S. 5104

CITY OF LOMA LINDA DEPT. OF ENGINEERING CENTERLINE TIES	DESCRIPTION INTERSECTION OF CARDIGAN PL. & SEVERN ST.
INSPECTED: [signature]	DATE: 10-5-84 SCALE: 1" = 40'

SHEET NO.
C-15

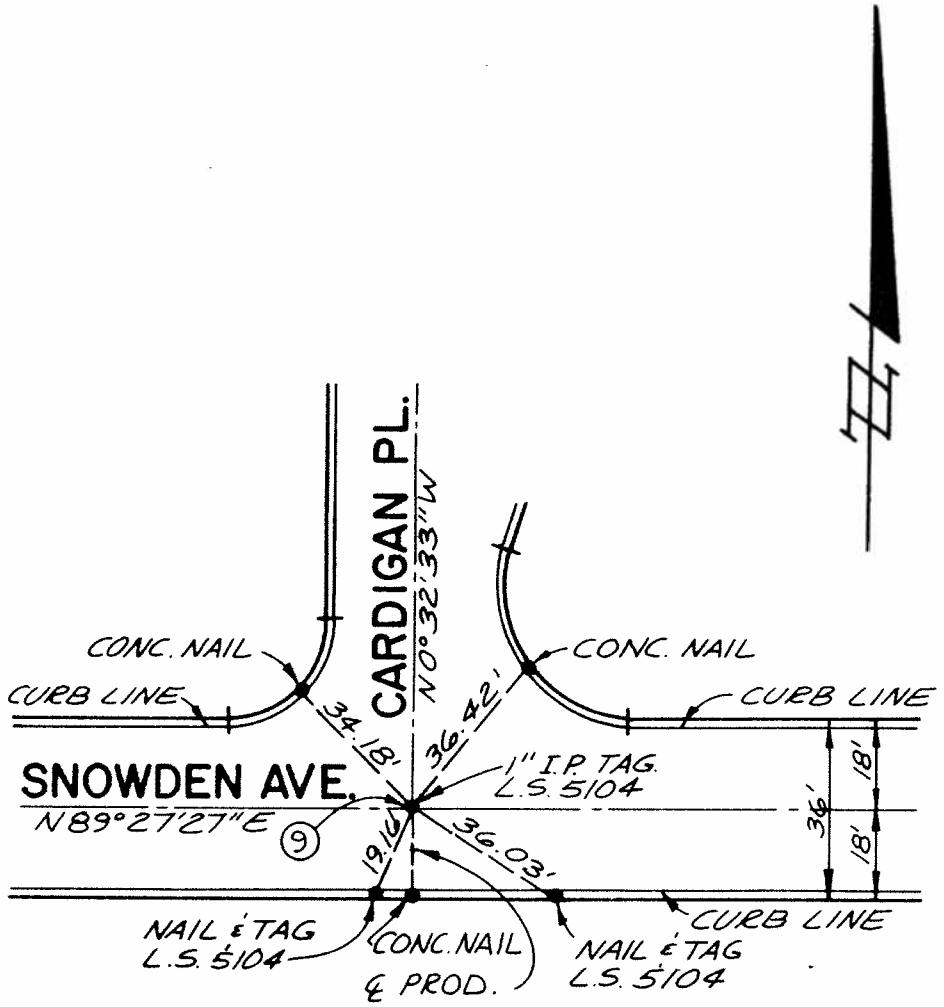

TRACT NO. 12475

SHEET NO. 9 OF 10

R.C.E. OR L.S. David R Crosswhite

R.C.E. OR L.S. NO. L.S. 5104

CITY OF LOMA LINDA
DEPT. OF ENGINEERING
CENTERLINE TIES

DESCRIPTION
INTERSECTION OF
SNOWDEN AVE. & CARDIGAN PL.

INSPECTED: SJC

DATE: 10-5-84

SCALE: 1" = 40'

SHEET NO. 9

C-16

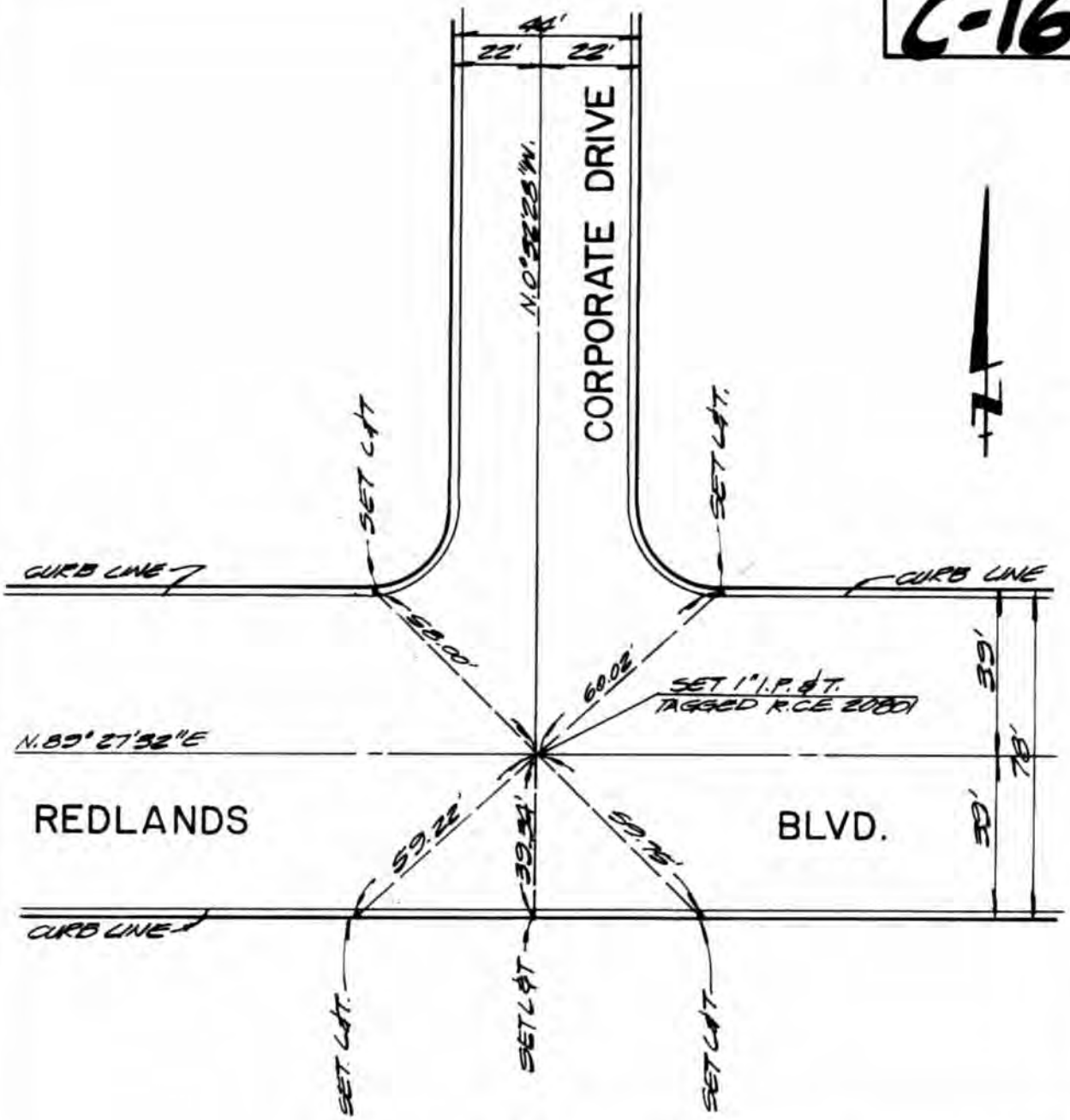

PARCEL MAP NO. 9198

SHEET NO. 9 OF 10

R.C.E. James J. Bilsmeier

R.C.E. NO. 20801

CITY OF LOMA LINDA
DEPT. OF ENGINEERING
CENTERLINE TIES

DESCRIPTION
INTERSECTION OF
CORPORATE DR. & REDLANDS BLVD.

INSPECTED: _____

DATE: 1/28/87

SCALE: 1" = 40'

SHEET NO. 10

C-17

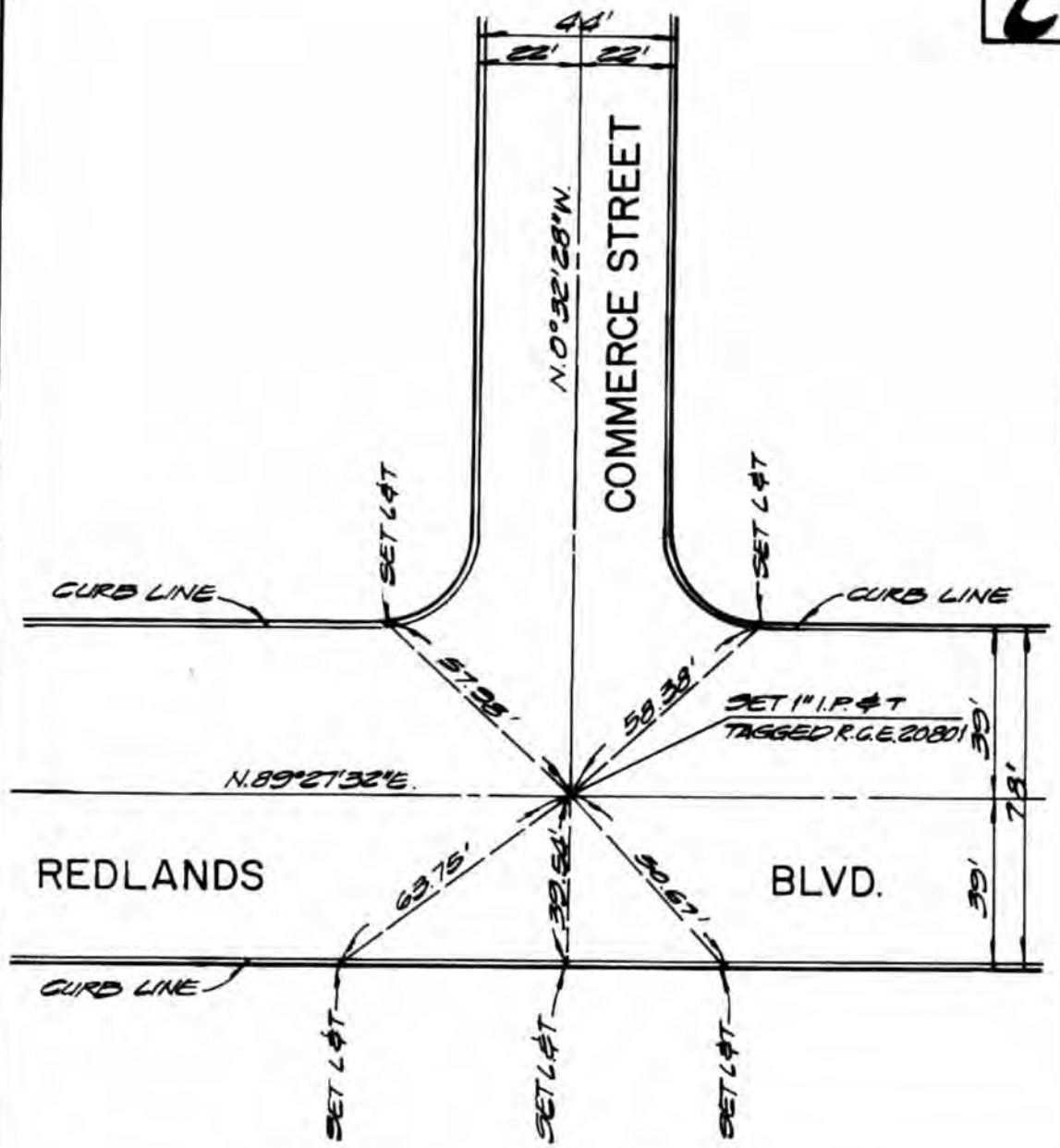

PARCEL MAP NO. 9198

SHEET NO. 10 OF 10

R.C.E. James J. Bellman

R.C.E. NO. 20801

CITY OF LOMA LINDA
DEPT. OF ENGINEERING
CENTERLINE TIES

DESCRIPTION
INTERSECTION OF
COMMERCE ST. & REDLANDS BLVD.

INSPECTED: _____

DATE: 1/28/87

SCALE: 1"=40'

SHEET 1 OF 3
C-18

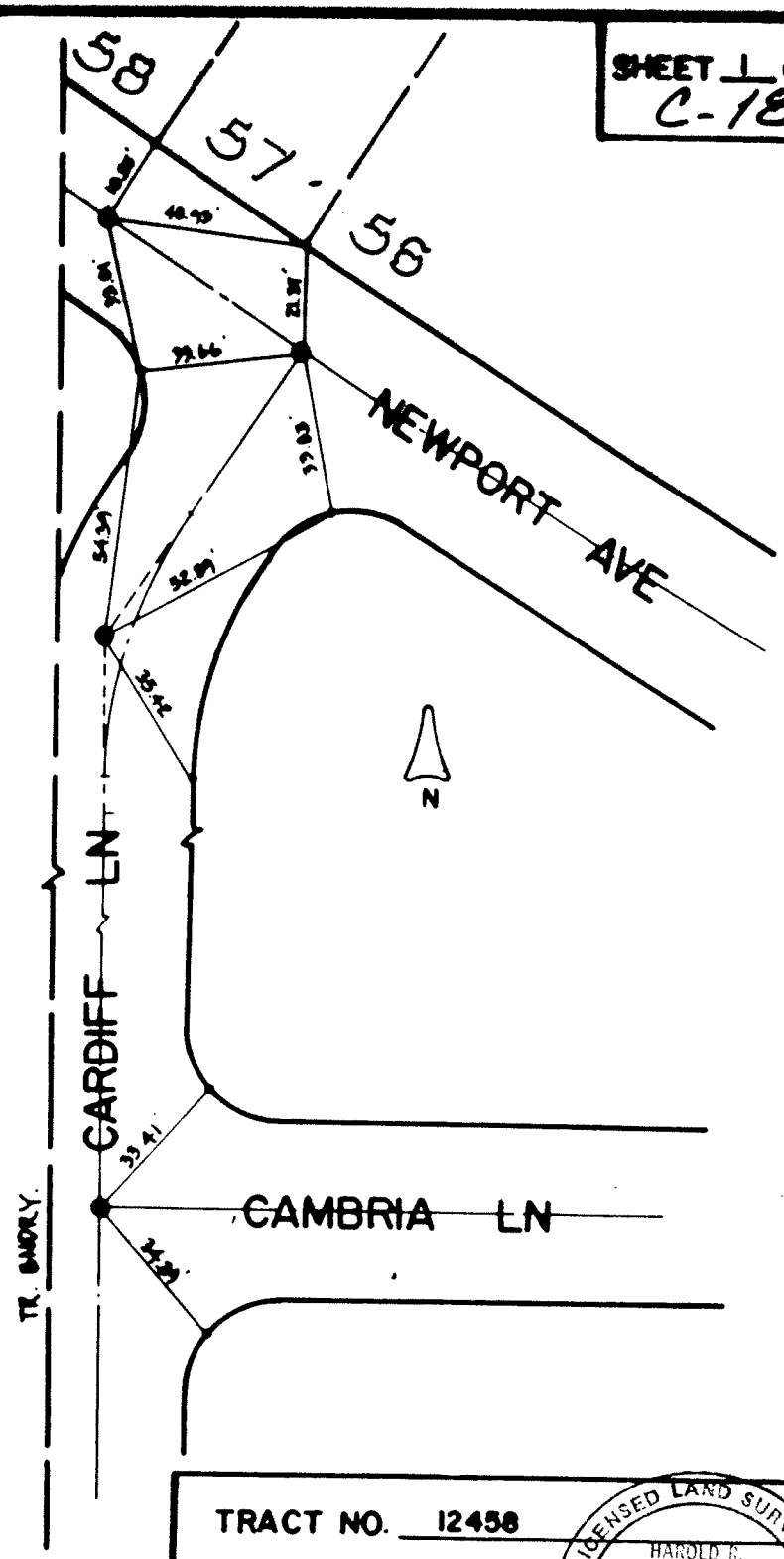

- INDICATES SET 1" I.P. LS 2851

- INDICATES SET NAIL AND TAG IN TOP OF CURB LS 2851

TRACT NO. 12458

SHEET NO. 1 OF 3

SIGNED Harold R. Hartwick

LS 2851

LICENSED LAND SURVEYOR
HAROLD R. HARTWICK
No. 2851
Expires 3-31-89
STATE OF CALIFORNIA

CITY OF LOMA LINDA
DEPARTMENT OF ENGINEERING
CENTERLINE TIES

DESCRIPTION
INTERSECTIONS OF NEWPORT AVE. AND CAMBRIA LN. WITH CARDIFF LN.

INSPECTED: R. SIDOR

DATE: 4-1-88 SCALE: 1"=40'

SHEET NO.
C-19

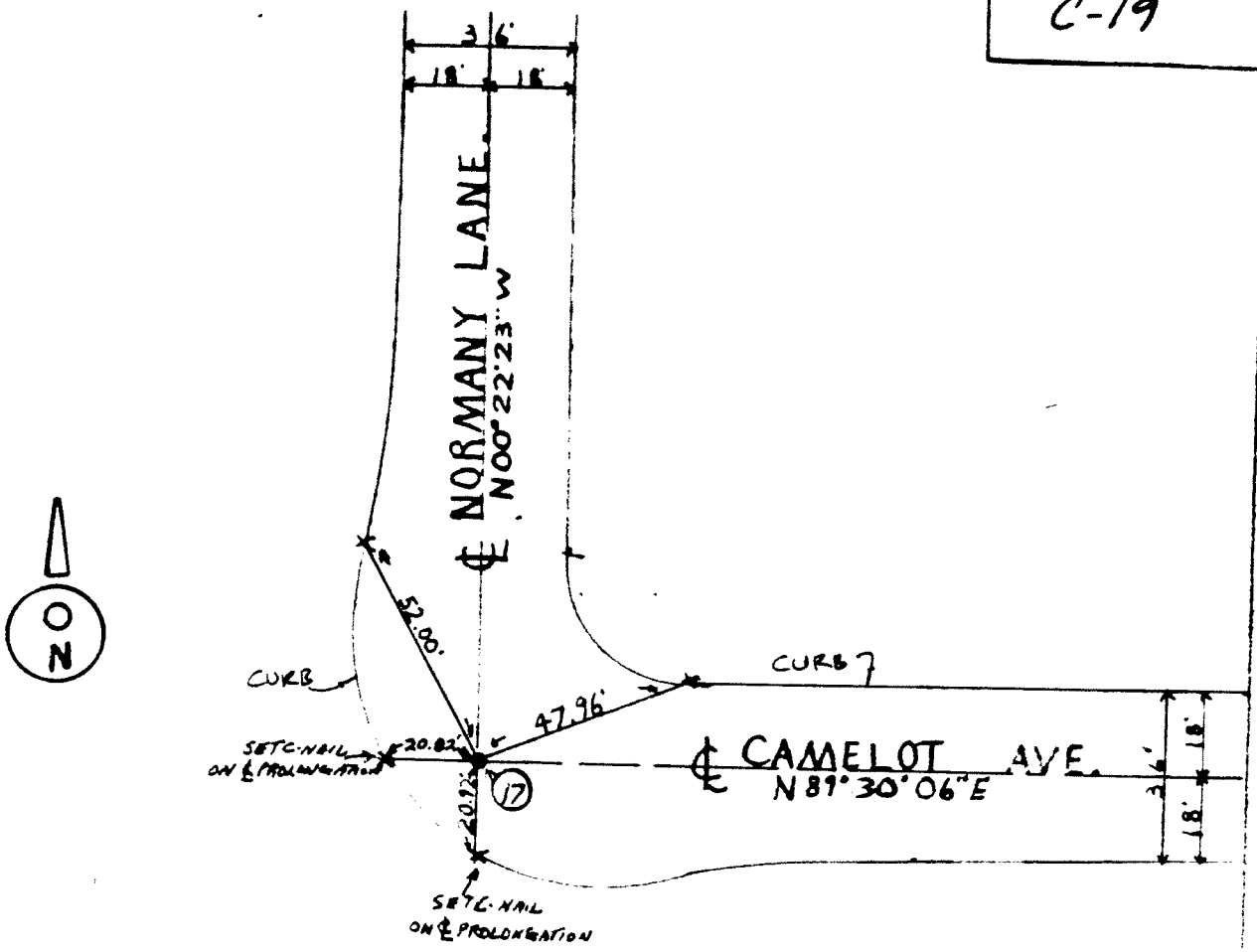

NOTE'S:

1. X- SET NAIL IN CURB LINE UNLESS OTHER WISE NOTED.
2. O- DENOTE'S CENTERLINE MONUMENT NUMBER. AS SHOWN ON TRACT MAP 13046.
3. ● - DENOTE'S SET 1" I.P. L.S. 5280 PLASTIC PLUG.

TRACT NO. 13046

SHEET NO. 6 OF 7

L.S. 5280

L.S NO. [signature]

CITY OF LOMA LINDA
DEPT. OF ENGINEERING

CENTERLINE TIES

DESCRIPTION Exp. 12-31-91
INTERSECTION OF

NORMANDY LANE & CAMELOT AVE.

INSPECTED: WAC 2-9-89

DATE: 1-13-93 | SCALE: 1" = 40'

SHEET NO. C-20

NOTES:

- ● - DENOTES SET 1" I.P. L.S. 5280 PLASTIC PLUG. (Flush)
- △ - DENOTES CURVE DATA NUMBER PER TRACT MAP 13705.
- ○ - DENOTES MONUMENT NUMBER PER TRACT MAP 13705.

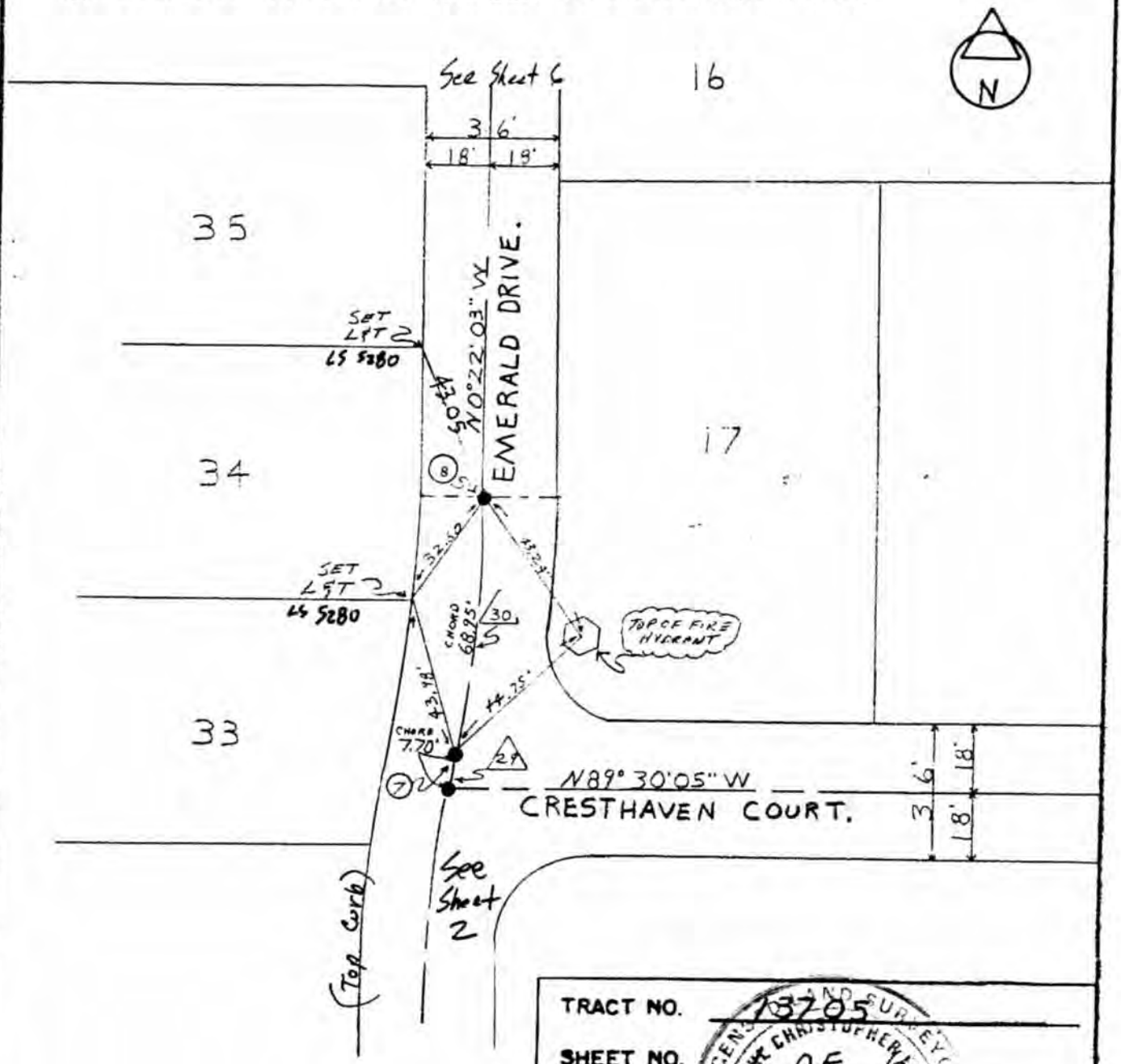

TRACT NO. 13705

SHEET NO. 6 OF 6

L.S. Paul Christopher Ebe

L.S. NO. 5280

CITY OF LOMA LINDA
DEPT. OF ENGINEERING

CENTERLINE TIES

DESCRIPTION exp. 12-31-91
INTERSECTION OF
EMERALD DR. & CRESTHAVEN CT.

INSPECTED: W.A.C.

DATE: 9-19-89

SCALE: 1" = 40'

SHEET NO.
C-21

NOTES:

● - DENOTES SET 1" I.P. L.S. 5280 PLASTIC PLUG. (Flush)

○ - DENOTES MONUMENT NUMBER PER TRACT 13705.

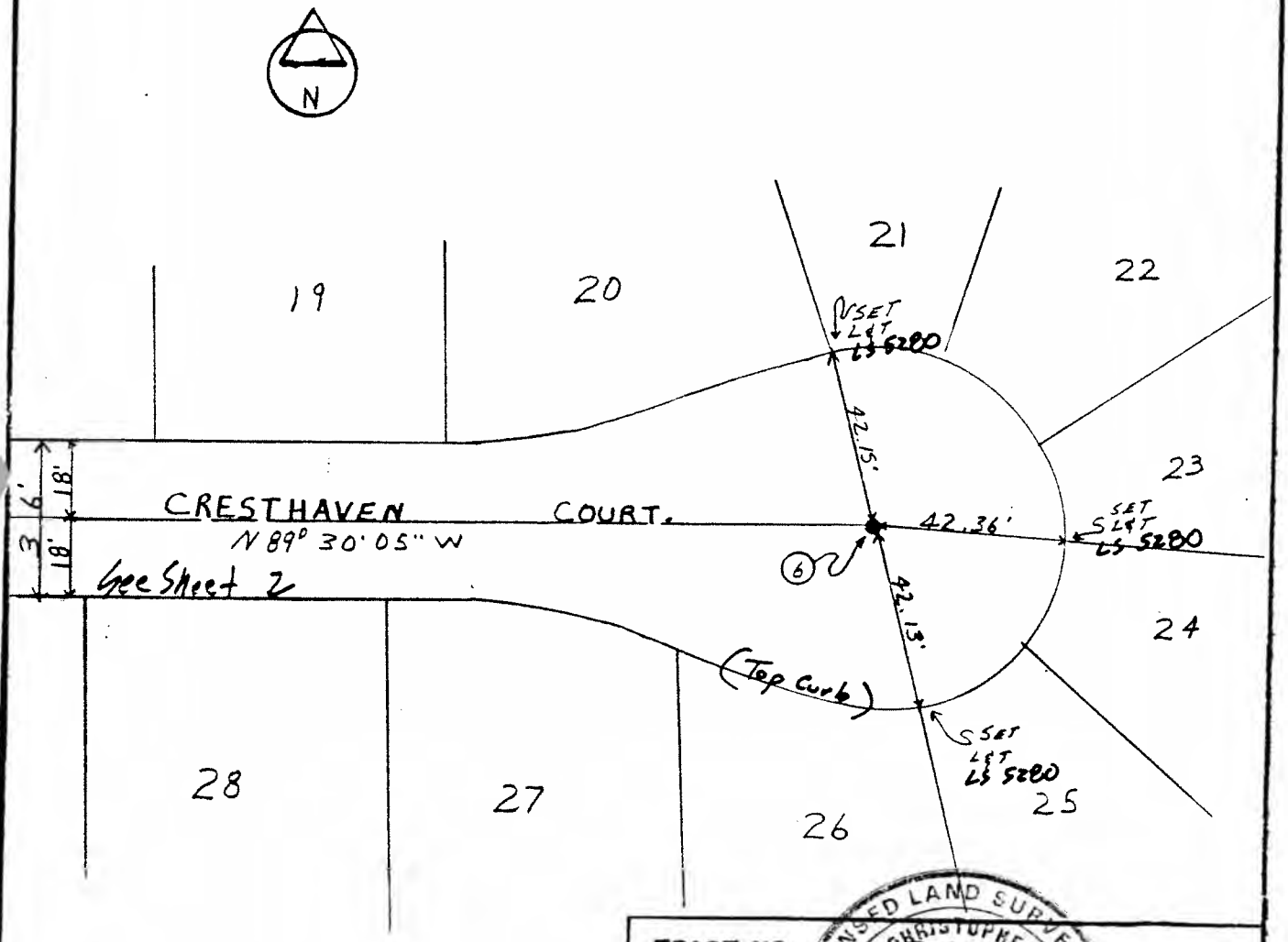

TRACT NO. 13705

SHEET NO. 4 OF 6

L.S. Paul Christopher Ehe

L.S NO. 5280 Exp 12-31-91

LICENSED LAND SURVEYOR PAUL CHRISTOPHER EHE

CITY OF LOMA LINDA
DEPT. OF ENGINEERING

CENTERLINE TIES

DESCRIPTION
INTERSECTION OF

CRESTHAVEN COURT.

INSPECTED: W.A.C

DATE: 9-19-89

SCALE: 1" = 40'

TIE NO.
C-22

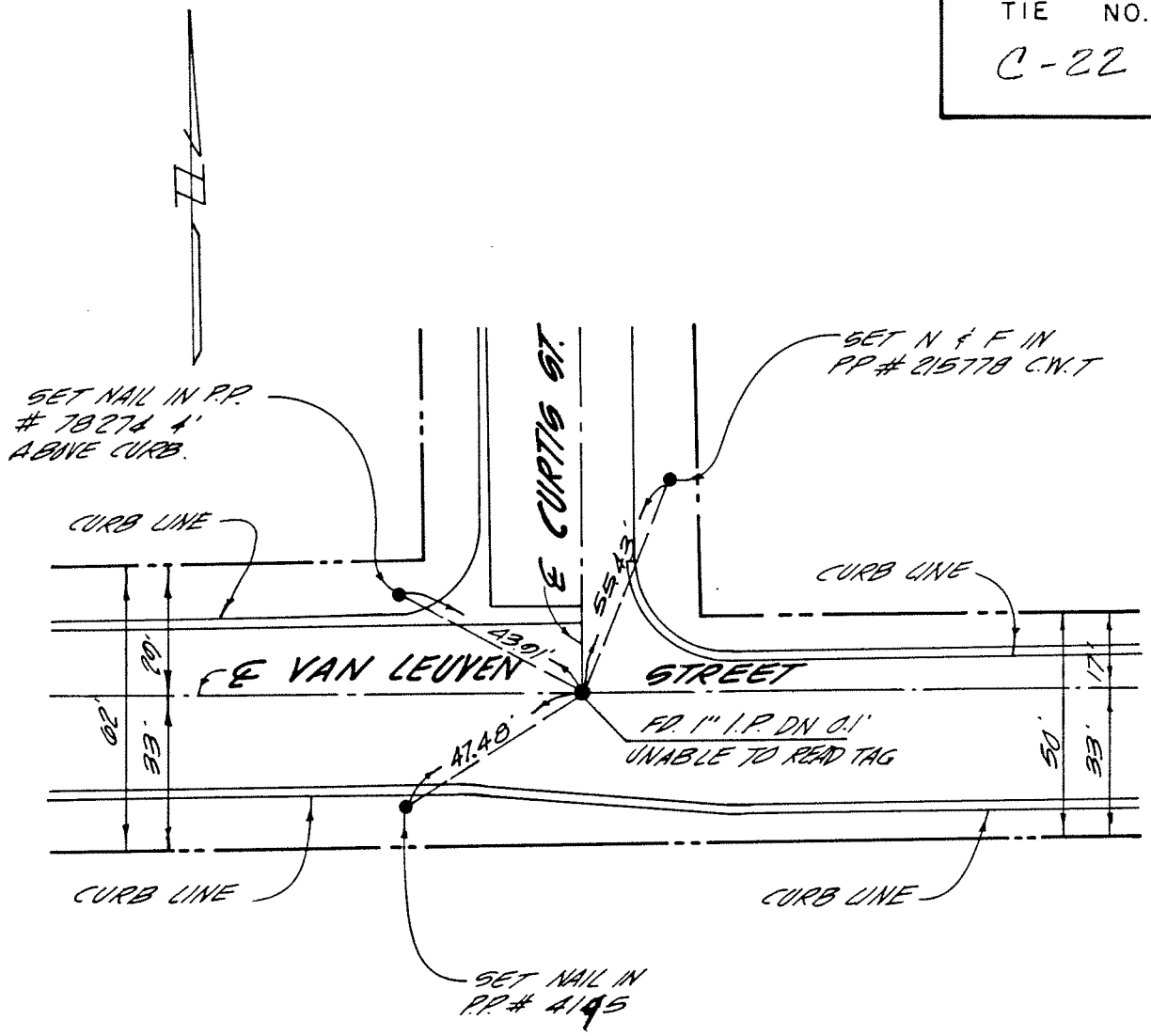

TRACT NO. _____

SHEET NO. 1 OF 1

R.C.E. _____

R.C.E. NO.

CITY OF LOMA LINDA
DEPT. OF ENGINEERING
CENTERLINE TIES

DESCRIPTION
INTERSECTION OF
CURTIS STR. / VAN LEUVEN STR.

INSPECTED: _____

DATE: 9-12-86

SCALE: 1" = 40'

TIE NO.
C-23

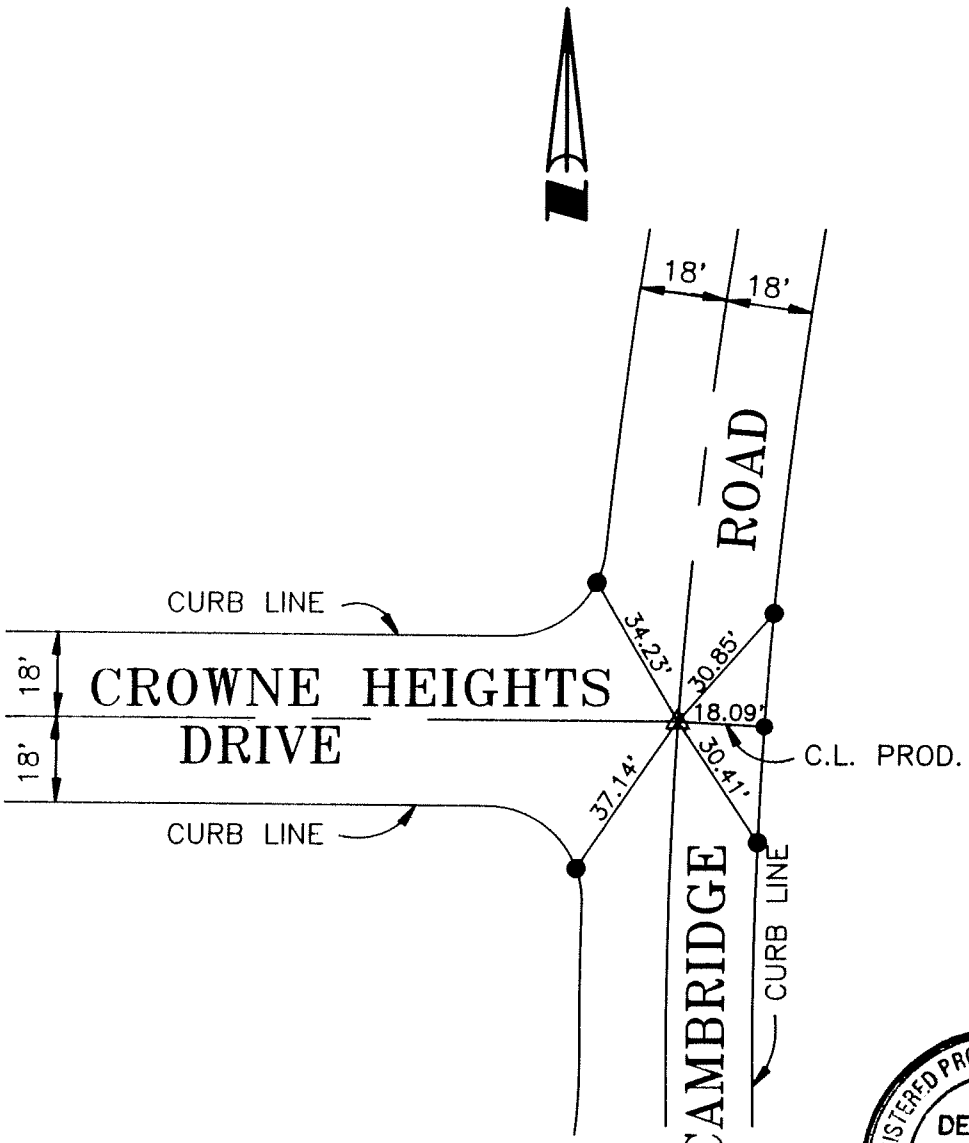

LEGEND

△ INDICATES SET 1" I.P. WITH BRASS TAG R.C.E.13542
● INDICATES SET LEAD AND TAG R.C.E.13542
○ INDICATES SET LEAD AND TACK

REGISTERED PROFESSIONAL ENGINEER
DELBERT D. BOYER
R.C.E. 13542
Expires 3-31-97
STATE OF CALIFORNIA

TRACT NO. 13943
SHEET NO. 13 OF 18 SHEETS

Delbert D Boyer
DELBERT D. BOYER
R.C.E. 13542

CITY OF LOMA LINDA
DEPT. OF ENGINEERING
CENTERLINE TIES

DESCRIPTION
INTERSECTION OF
CAMBRIDGE RD. & CROWNE HEIGHTS DR.

INSPECTED:

DATE: 11/12/96

SCALE: 1" = 40'

TIE NO.
C-24

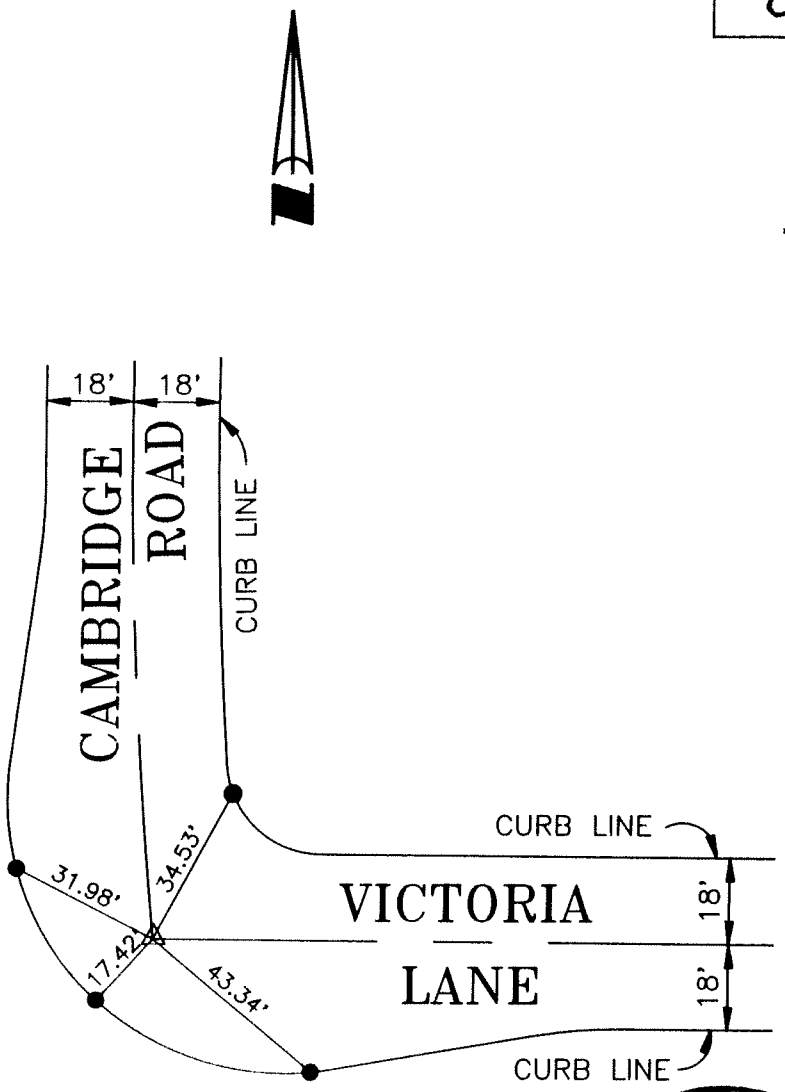

LEGEND

△ INDICATES SET 1" I.P. WITH BRASS TAG R.C.E.13542
● INDICATES SET LEAD AND TAG R.C.E.13542
○ INDICATES SET LEAD AND TACK

REGISTERED PROFESSIONAL ENGINEER
DELBERT D. BOYER
R.C.E. 13542
Expires 3-31-97

TRACT NO. 13943
SHEET NO. 12 OF 18 SHEETS

DELBERT D. BOYER
R.C.E. 13542

CITY OF LOMA LINDA
DEPT. OF ENGINEERING
CENTERLINE TIES

DESCRIPTION
INTERSECTION OF
CAMBRIDGE RD. & VICTORIA LN.

INSPECTED:

DATE: 11/12/96

SCALE: 1" = 40'

C-25

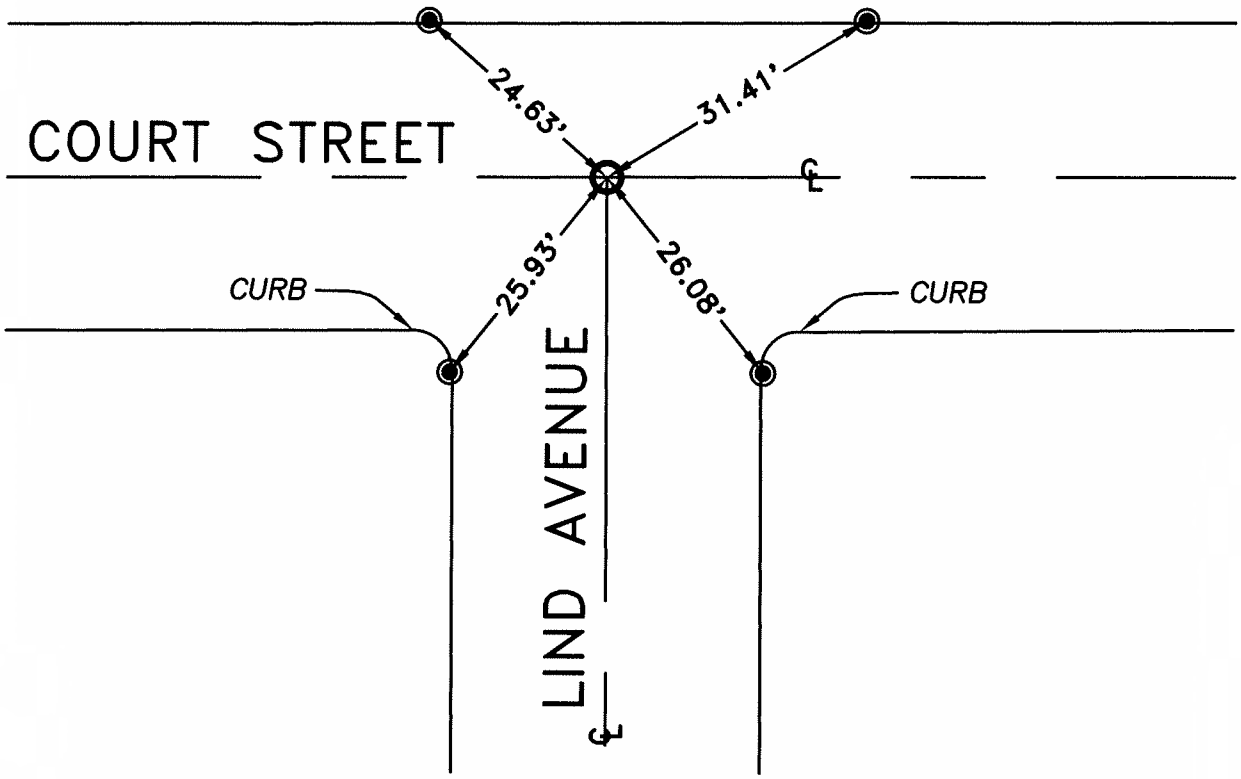

NORTH
N.T.S.

REGISTERED PROFESSIONAL ENGINEER
JOSEPH S.C. BONADIMAN
No. C-30238
Exp. 3-31-08
CIVIL
STATE OF CALIFORNIA

LEGEND

◉ - INDICATES SET CITY OF LOMA LINDA NAIL & TAG

○ - INDICATES SET CITY OF LOMA LINDA GIN SPIKE & WASHER

APPROVED T. Jarb-Thaiper CITY ENGINEER DATE 1/24/08	CITY OF LOMA LINDA
REVISIONS	COURT ST. & LIND AVE. CENTERLINE TIE

DATE	BY	MARK	APPROVED

C-26

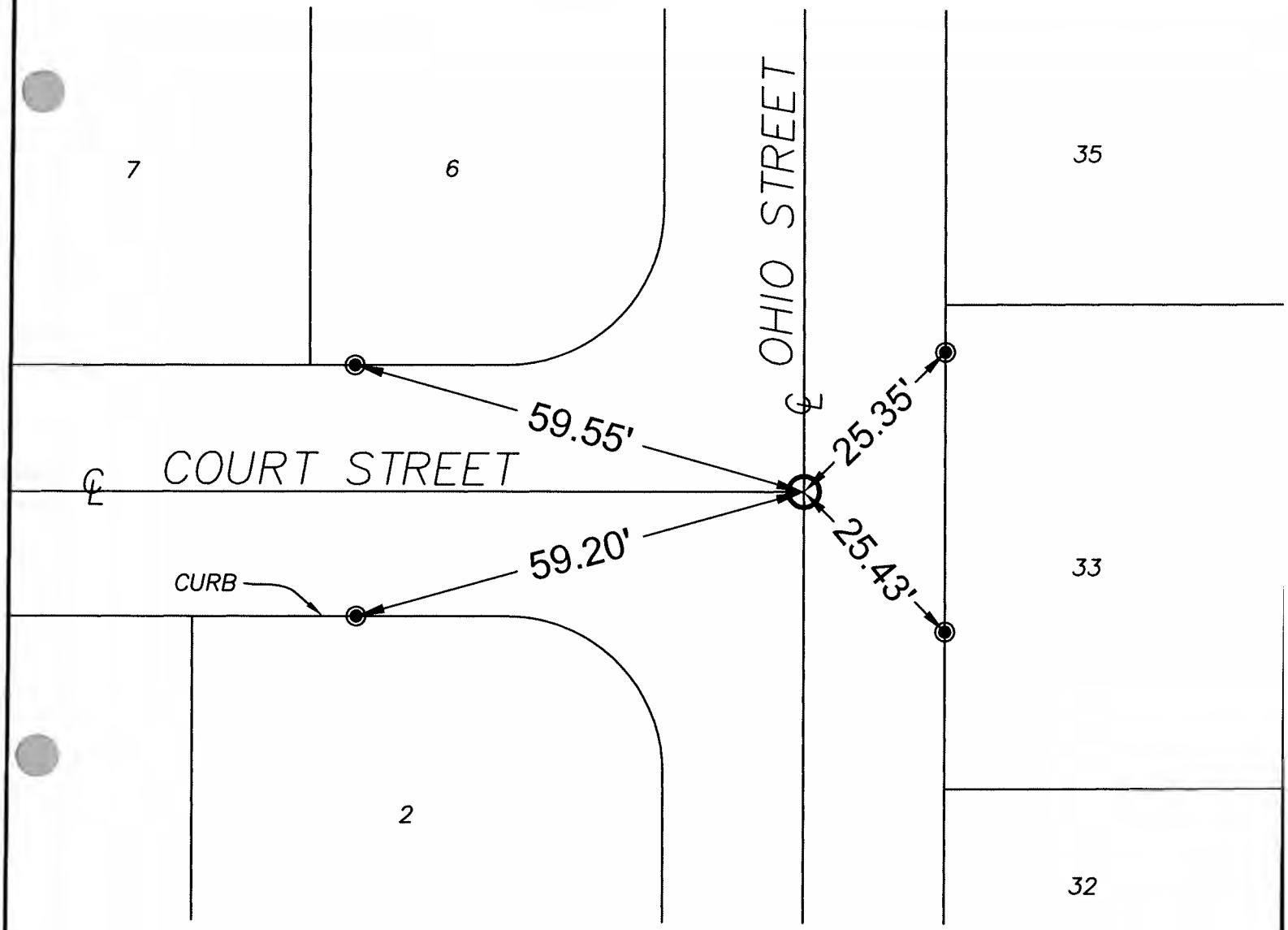

NORTH

LEGEND

◉ - INDICATES SET NAIL & TAG

○ - INDICATES SET GIN SPIKE & WASHER

REGISTERED PROFESSIONAL ENGINEER
JOSEPH S.C. BONADIMAN
No. C-30238
Exp. 3-31-08
CIVIL
STATE OF CALIFORNIA

7-31-07

APPROVED T. Jacob Thomas CITY ENGINEER		DATE 8/1/07	CITY OF LOMA LINDA
REVISIONS			
DATE	BY	MARK	APPROVED

OHIO ST. & COURT ST.
CENTERLINE TIE

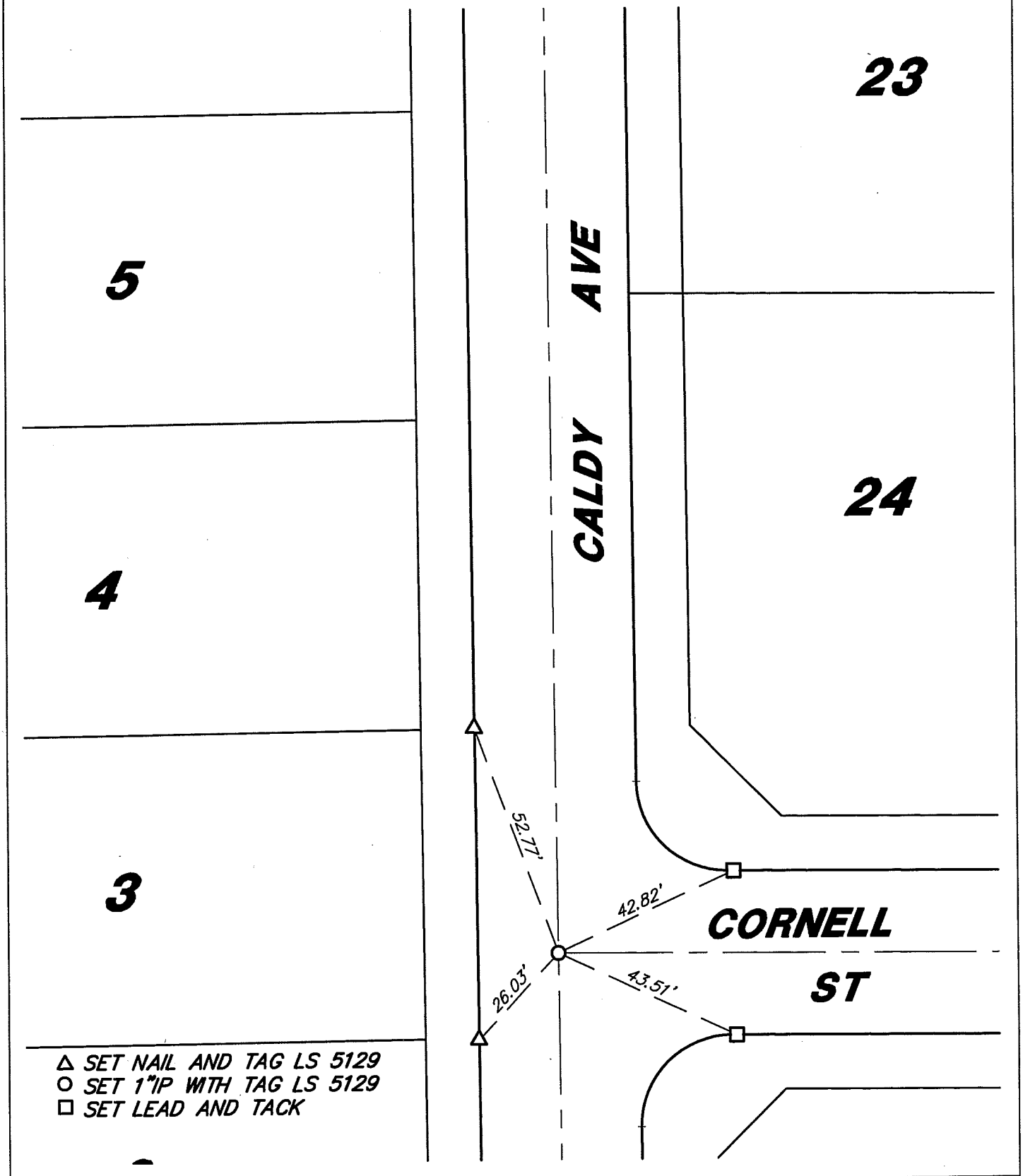

SB&O, Inc.
PLANNING DESIGN CONSULTATION
Land Planning
Civil Engineering
Land Surveying
9007 Arrow Route, Suite 120
Rancho Cucamonga, California 91730
(909) 948-3450; (909) 948-2750 FAX

CITY OF LOMA LINDA
STREET CENTERLINE TIES

TRACT 14552

SCALE: 1"=30'

C-26.1

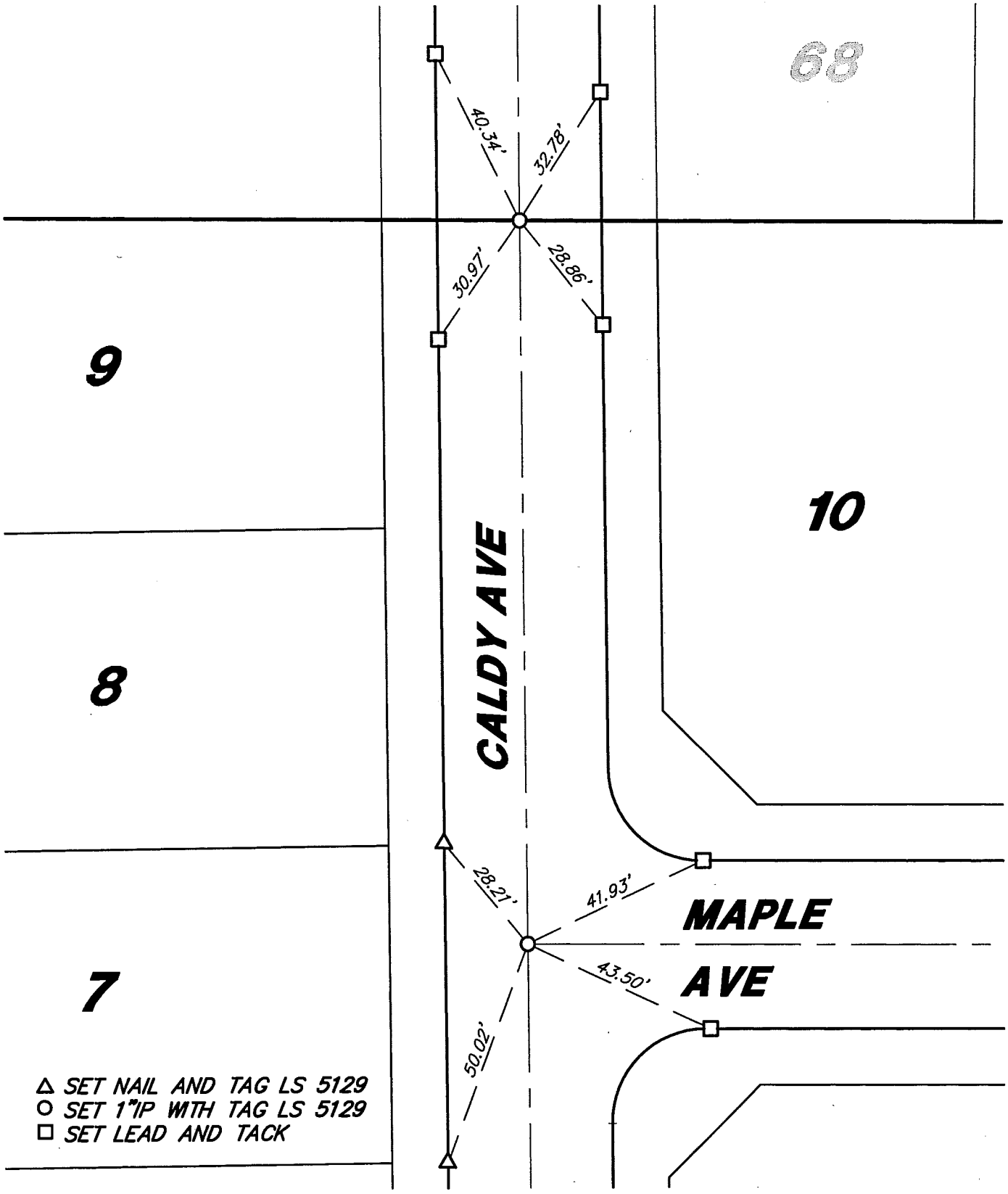

SB&O

PLANNING DESIGN CONSULTATION
Land Planning
Civil Engineering
Land Surveying

9007 Arrow Route, Suite 120
Rancho Cucamonga, California 91730
SB&O, Inc. (909) 948-3450; (909) 948-2750 FAX

CITY OF LOMA LINDA
STREET CENTERLINE TIES

TRACT 14552

SCALE: 1"=30'

N.T.S.

TRACT NO. 5811
MB 74/2

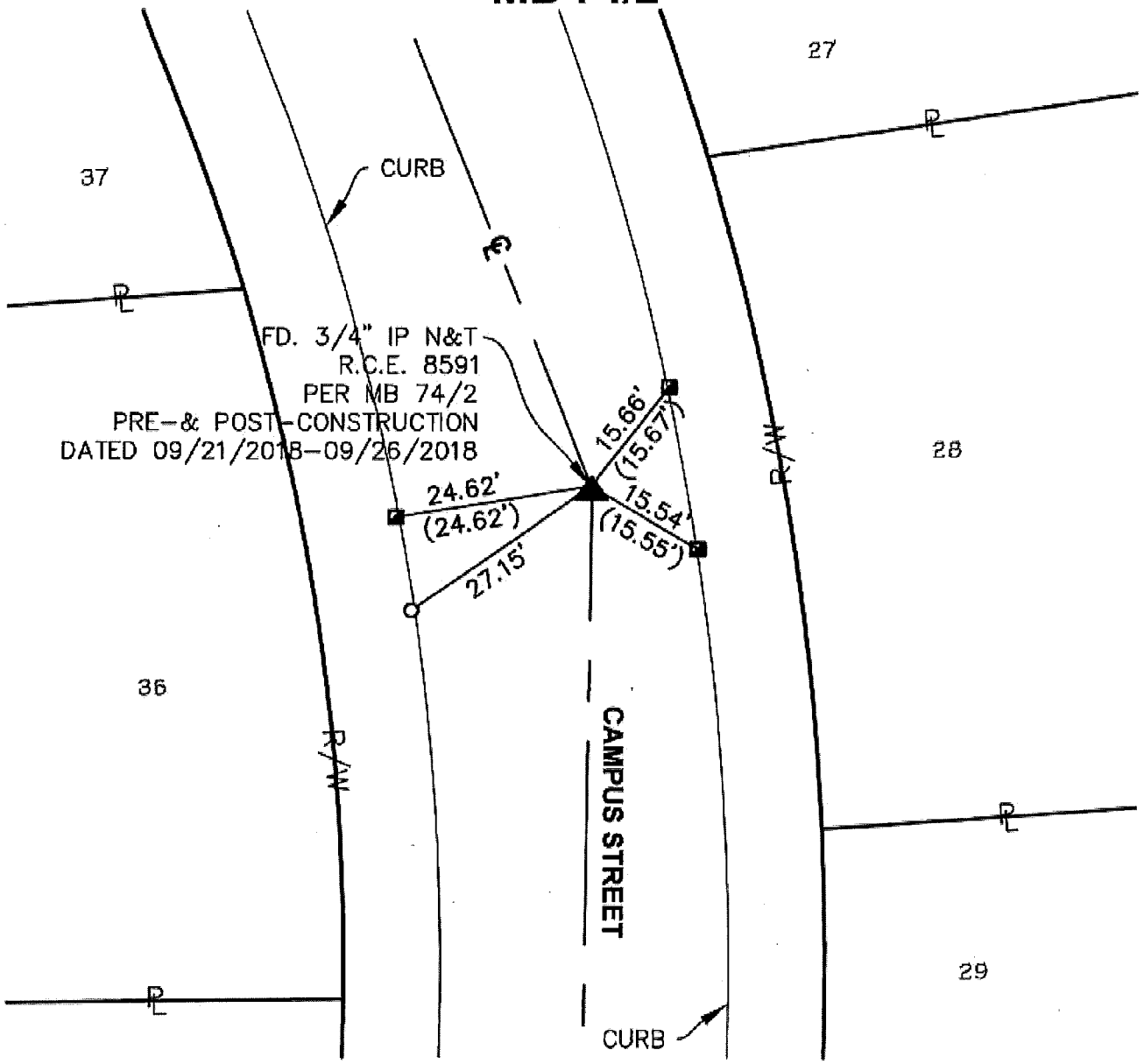

SURVEYOR'S NOTES:

▲ = FD. MONUMENT AS NOTED.

◪ = FD. CHIZ X ON CURB PER CITY TIE, REPLACED WITH NAIL & TAG C.L.L. D.P.W. IN T.C.

O = SET NAIL & TAG C.L.L. D.P.W. IN T.C.

PL = PROPERTY LINE

R/W = RIGHT OF WAY

( ) = RECORD DATA PER TRACT 5811 MB 74/2 TIES OF SAN BERNARDINO COUNTY

C.L.L. D.P.W = CITY OF LOMA LINDA DEPARTMENT OF PUBLIC WORKS

THE PURPOSE OF THIS RECORD IS TO DOCUMENT THE PERPETUATION OF FOUND MONUMENT(S) PURSUANT TO THE PLS ACT SECTION 8771. NO CLAIM IS MADE REGARDING THE CORRECTNESS OF THE POSITION(S) OF SAID MONUMENT(S), NOR THE DIMENSIONAL RELATIONSHIP TO STREET CENTERLINES OR PROPERTY BOUNDARIES.

N.T.S.

TRACT NO. 5811
MB 74/2

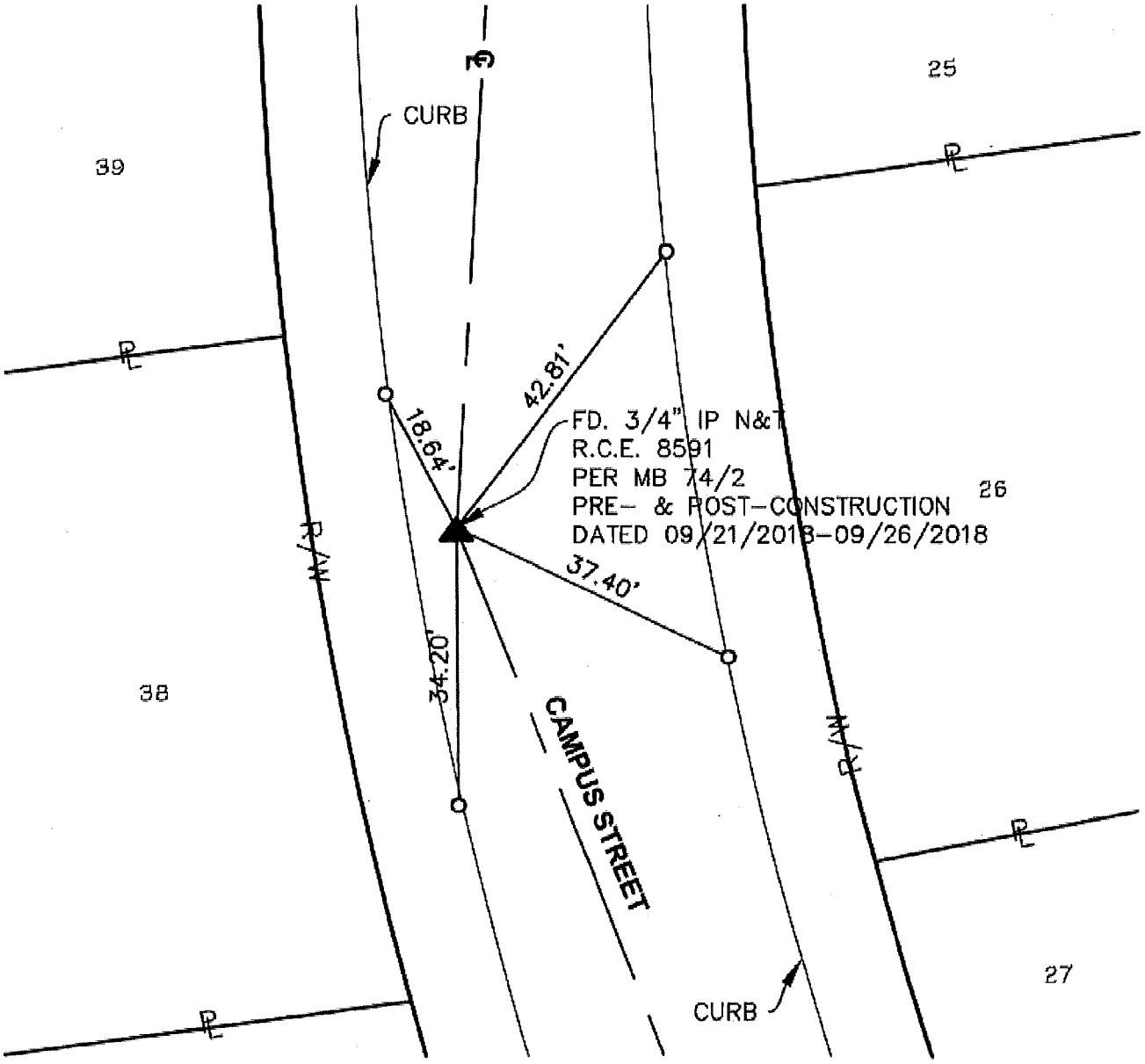

SURVEYOR'S NOTES:

▲ = FD. MONUMENT AS NOTED.

○ = SET NAIL & TAG C.L.L. D.P.W. IN T.C.

PL = PROPERTY LINE

R/W = RIGHT OF WAY

C.L.L D.P.W = CITY OF LOMA LINDA
DEPARTMENT OF PUBLIC WORKS

THE PURPOSE OF THIS RECORD IS TO DOCUMENT THE PERPETUATION OF FOUND MONUMENT(S) PURSUANT TO THE PLS ACT SECTION 8771. NO CLAIM IS MADE REGARDING THE CORRECTNESS OF THE POSITION(S) OF SAID MONUMENT(S), NOR THE DIMENSIONAL RELATIONSHIP TO STREET CENTERLINES OR PROPERTY BOUNDARIES.

N.T.S.

TRACT NO. 5811
MB 74/2

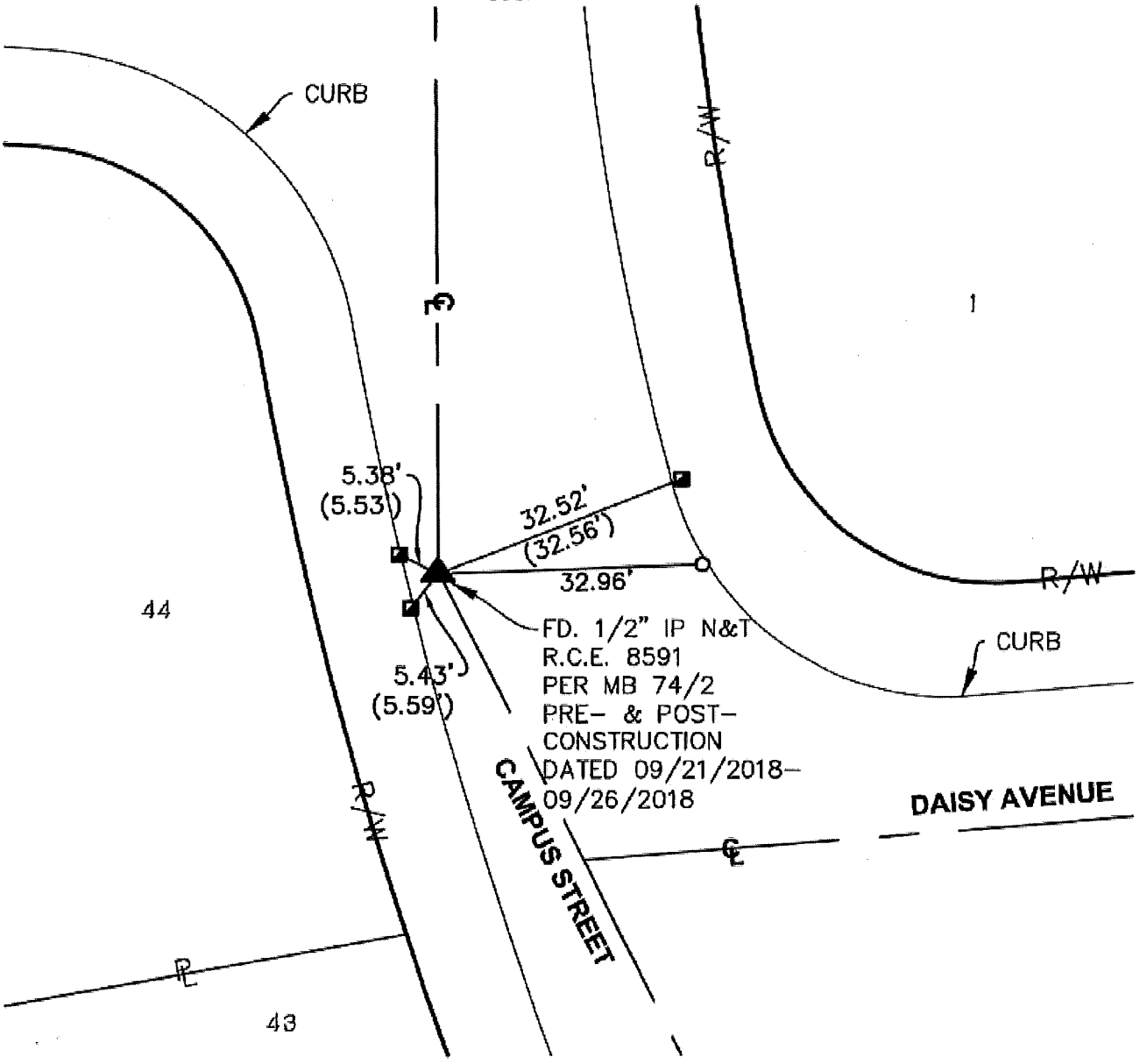

SURVEYOR'S NOTES:

▲ = FD. MONUMENT AS NOTED.

■ = FD. CHIZ X ON CURB PER CITY TIE, REPLACED WITH NAIL & TAG C.L.L. D.P.W. IN T.C.

O = SET NAIL & TAG C.L.L. D.P.W. IN T.C.

PL = PROPERTY LINE

R/W = RIGHT OF WAY

( ) = RECORD DATA PER TRACT 5811
MB 74/2 TIES OF SAN BERNARDINO COUNTY

C.L.L D.P.W = CITY OF LOMA LINDA
DEPARTMENT OF PUBLIC WORKS

THE PURPOSE OF THIS RECORD IS TO DOCUMENT THE PERPETUATION OF FOUND MONUMENT(S) PURSUANT TO THE PLS ACT SECTION 8771. NO CLAIM IS MADE REGARDING THE CORRECTNESS OF THE POSITION(S) OF SAID MONUMENT(S), NOR THE DIMENSIONAL RELATIONSHIP TO STREET CENTERLINES OR PROPERTY BOUNDARIES.

TIE NO.
C-30

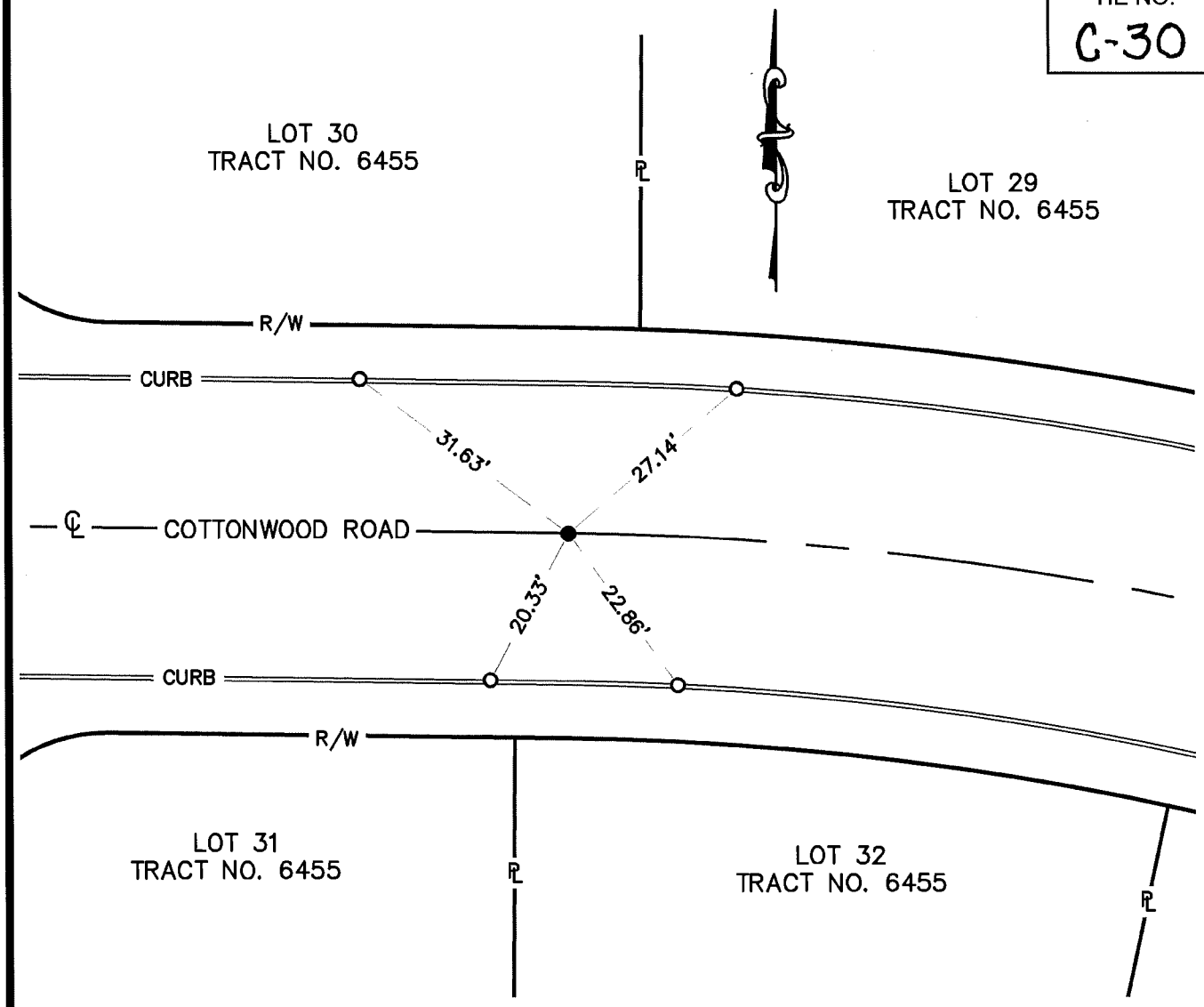

SURVEYOR'S NOTES:

- O INDICATES SET NAIL AND TAG C.L.L. D.P.W. IN TC
- ● INDICATES FOUND MONUMENT LS 3035 PER TRACT NO 6455 REPLACED WITH GEAR SPIKE AND WASHER STAMPED C.L.L.D.P.W
- ℄ INDICATES CENTER LINE
- PL INDICATES PROPERTY LINE
- R/W INDICATES RIGHT OF WAY
- C.L.L.D.P.W = INDICATES CITY OF LOMA LINDA DEPARTMENT OF PUBLIC WORKS

LICENSED LAND SURVEYOR
EDWARD J. BONADIMAN
L.S. 7529
Exp. 12-31-23
STATE OF CALIFORNIA

CITY OF LOMA LINDA

DEPT. OF ENGINEERING

CENTERLINE TIES

COTTONWOOD ROAD
EAST OF ELM AVENUE

INSPECTED BY:	DATE: 04/12/2022	SCALE: 1"=20'

TIE NO.
C-31

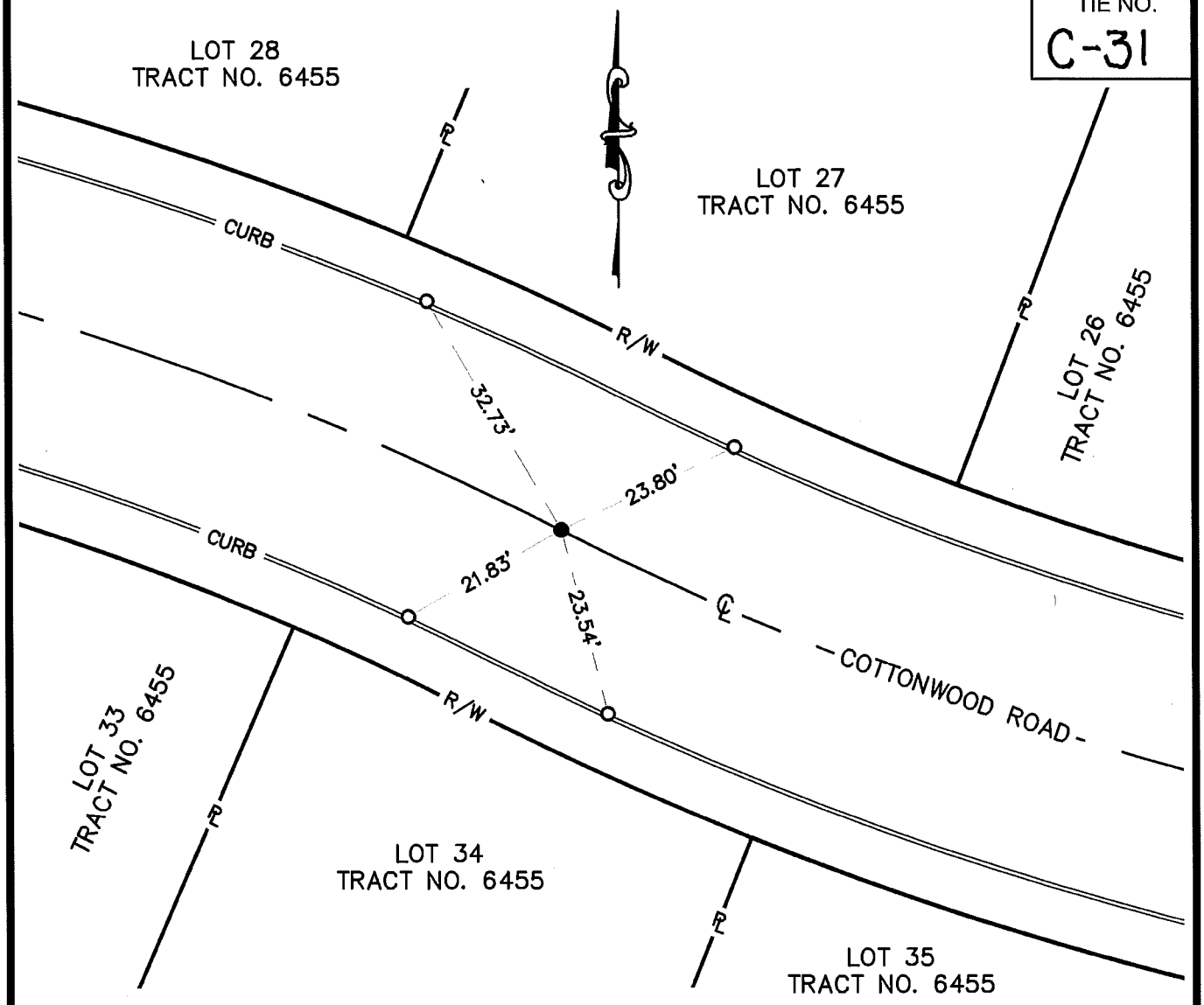

SURVEYOR'S NOTES:

- O INDICATES SET NAIL AND TAG C.L.L. D.P.W. IN TC
- ● INDICATES FOUND MONUMENT LS 3035 PER TRACT NO 6455 REPLACED WITH GEAR SPIKE AND WASHER STAMPED C.L.L.D.P.W
- ℄ INDICATES CENTER LINE
- ℙ INDICATES PROPERTY LINE
- R/W INDICATES RIGHT OF WAY
- C.L.L.D.P.W = INDICATES CITY OF LOMA LINDA DEPARTMENT OF PUBLIC WORKS

LICENSED LAND SURVEYOR
EDWARD J. BONADIMAN
L.S. 7529
Exp. 12-31-23
STATE OF CALIFORNIA

CITY OF LOMA LINDA

DEPT. OF ENGINEERING

CENTERLINE TIES

COTTONWOOD ROAD
P.R.C.

INSPECTED BY:	DATE: 04/12/2022	SCALE: 1"=20'

TIE NO.
C-32

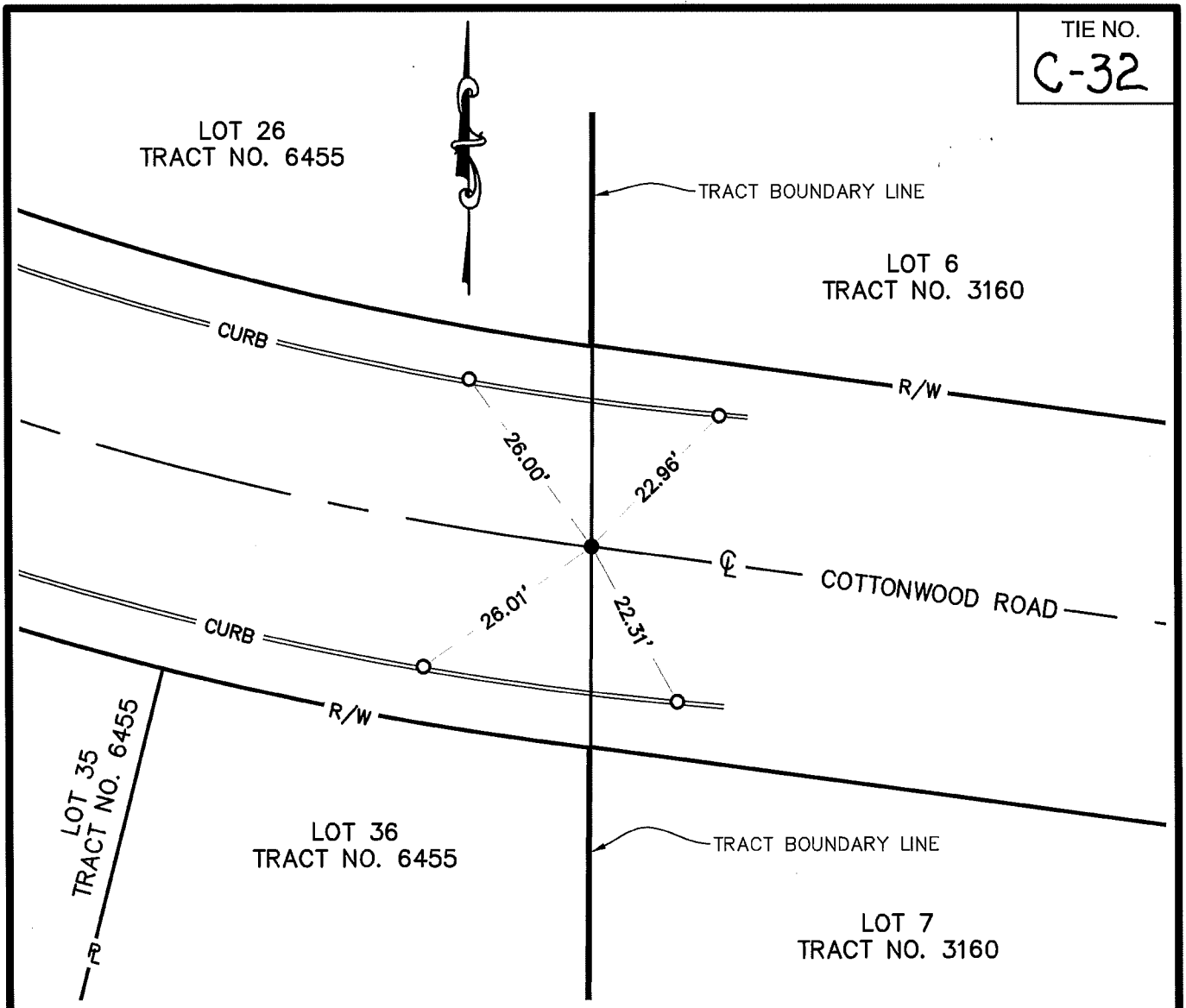

SURVEYOR'S NOTES:

- O INDICATES SET NAIL AND TAG C.L.L. D.P.W. IN TC
- ● INDICATES FOUND MONUMENT LS 3035 PER TRACT NO 6455 REPLACED WITH GEAR SPIKE AND WASHER STAMPED C.L.L.D.P.W
- ℄ INDICATES CENTER LINE
- ℙ INDICATES PROPERTY LINE
- R/W INDICATES RIGHT OF WAY
- C.L.L.D.P.W = INDICATES CITY OF LOMA LINDA DEPARTMENT OF PUBLIC WORKS

LICENSED LAND SURVEYOR
EDWARD J. BONADIMAN
L.S. 7529
Exp. 12-31-23
STATE OF CALIFORNIA

CITY OF LOMA LINDA

DEPT. OF ENGINEERING

CENTERLINE TIES

COTTONWOOD ROAD

INSPECTED BY:	DATE: 04/12/2022	SCALE: 1"=20'

C-33

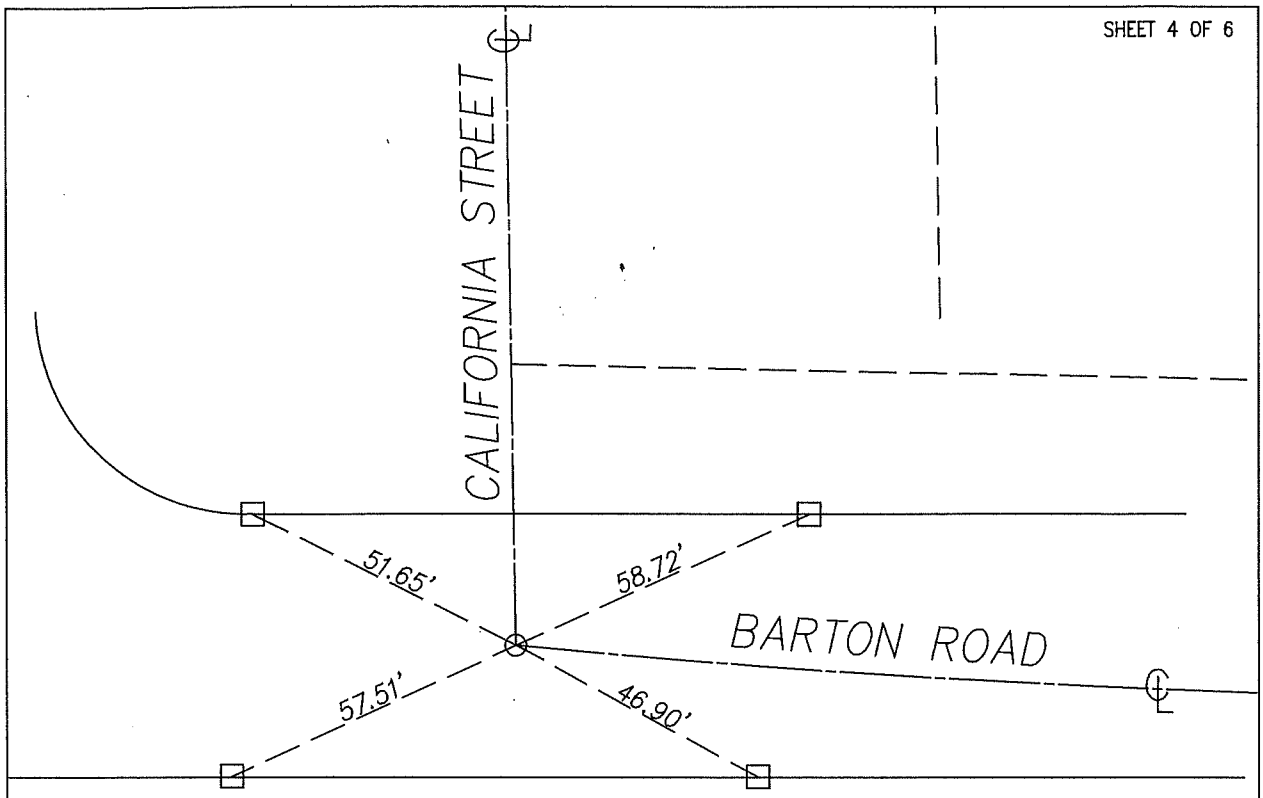

LEGEND

△ – SET NAIL & TAG STAMPED PLS 3821 IN TOP OF CURB AT P.L. PROD.

○ – SET 1" IRON PIPE TAGGED PLS 3821 FLUSH

□ – SET LEAD & BRASS PIN IN TOP OF CURB

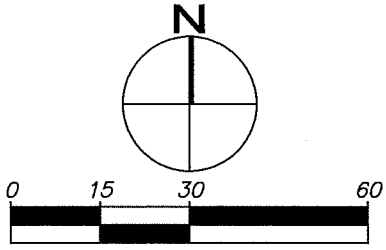

SCALE: 1"=30'

CITY OF LOMA LINDA CENTERLINE TIES	PM 16120 PMB 205/25–26
AEI CASC ENGINEERING 937 SOUTH VIA LATA SUITE 500 COLTON, CA 92324 PH. (909) 783–0101 FAX (909) 783–0108	CALIFORNIA STREET BARTON ROAD
NAME: WILLIAM H. ADDINGTON DATE: 1–5–07	FIELD REVIEW: DATE:
P.L.S. NO. 3821 EXP. DATE: 06/30/08	TIE BOOK: PAGE:

Q:\38201\SURVEYFIELDSUPPORT\CL TIES\Tract 16120-cl ties.dwg, 5/23/2022 1:41:27 PM, 1:1.0303

TIE NO.
C-34

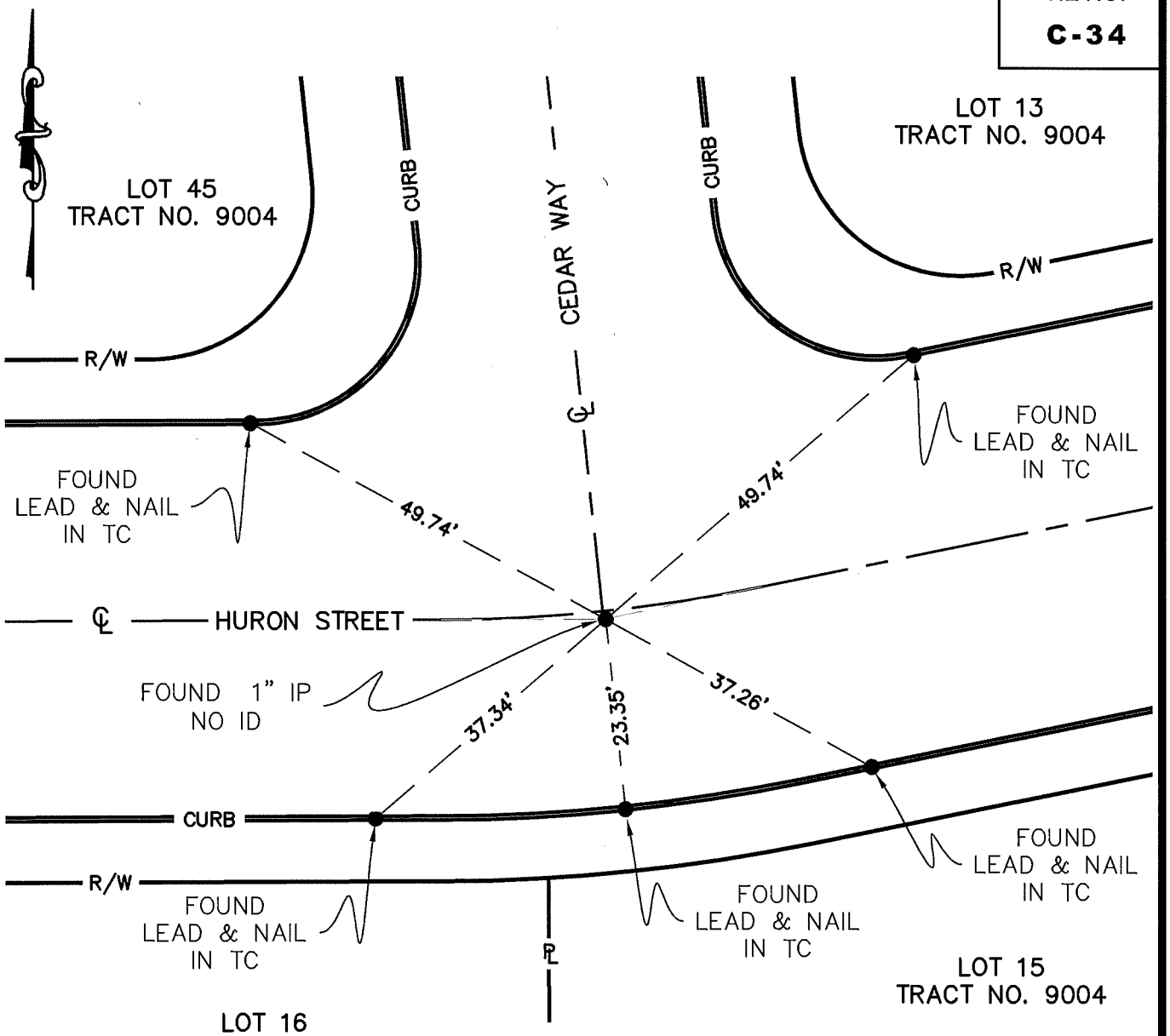

SURVEYOR'S NOTES:
- ● INDICATES FOUND MONUMENT AS NOTED
- ℄ INDICATES CENTER LINE
- ℄ INDICATES PROPERTY LINE
- R/W INDICATES RIGHT OF WAY

LICENSED LAND SURVEYOR
EDWARD J. BONADIMAN
L.S. 7529
Exp. 12-31-23
STATE OF CALIFORNIA

CITY OF LOMA LINDA

DEPT. OF ENGINEERING

CENTERLINE TIES

CEDAR WAY AND HURON STREET PI

INSPECTED BY:	DATE: 10/17/2022	SCALE: 1"=20'

TIE NO.
C-35

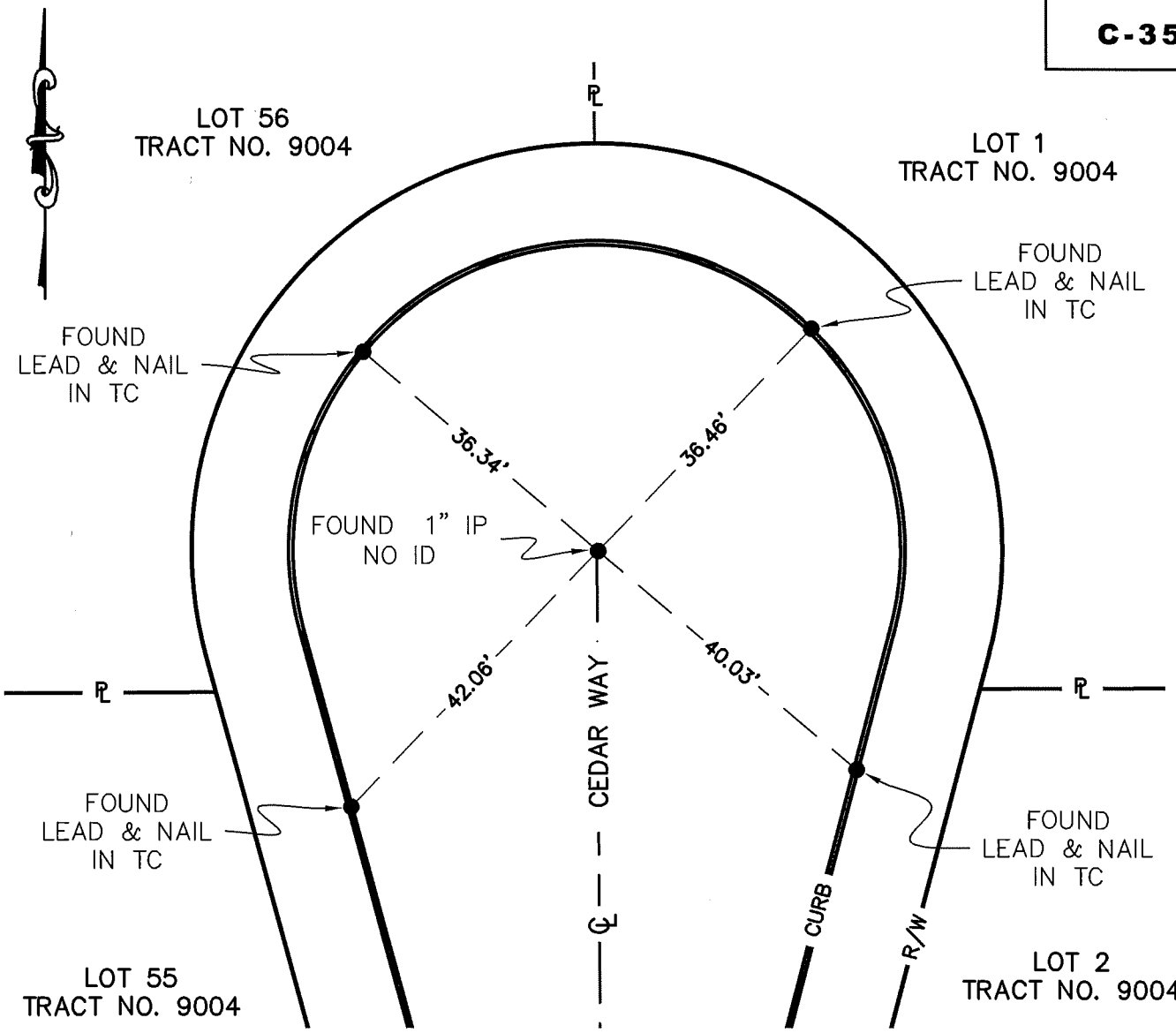

SURVEYOR'S NOTES:
- ● INDICATES FOUND MONUMENT AS NOTED
- ℄ INDICATES CENTER LINE
- ℙ INDICATES PROPERTY LINE
- R/W INDICATES RIGHT OF WAY

LICENSED LAND SURVEYOR
EDWARD J. BONADIMAN
L.S. 7529
Exp. 12-31-23
STATE OF CALIFORNIA

CITY OF LOMA LINDA
DEPT. OF ENGINEERING
CENTERLINE TIES

CEDAR WAY
CUL-DE-SAC

INSPECTED BY:	DATE: 10/17/2022	SCALE: 1"=20'

TIE NO.
C-36

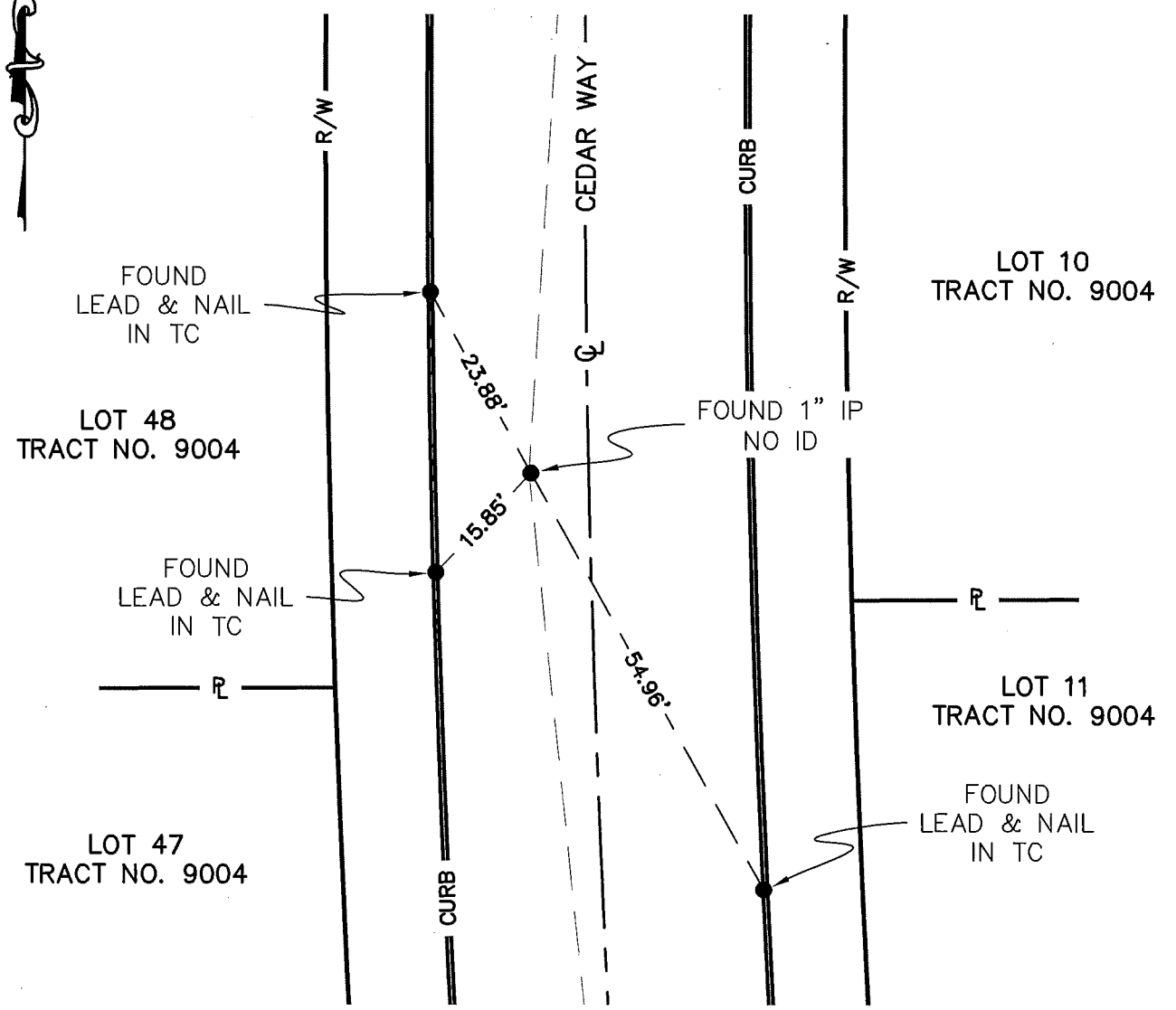

SURVEYOR'S NOTES:
- ● INDICATES FOUND MONUMENT AS NOTED
- ℄ INDICATES CENTER LINE
- ℙ INDICATES PROPERTY LINE
- R/W INDICATES RIGHT OF WAY

LICENSED LAND SURVEYOR
EDWARD J. BONADIMAN
L.S. 7529
Exp. 12-31-23
STATE OF CALIFORNIA

CITY OF LOMA LINDA

DEPT. OF ENGINEERING

CENTERLINE TIES

CEDAR WAY
PI NORTH OF HURON STREET

INSPECTED BY:	DATE: 10/17/2022	SCALE: 1"=20'

TIE NO.
C-37

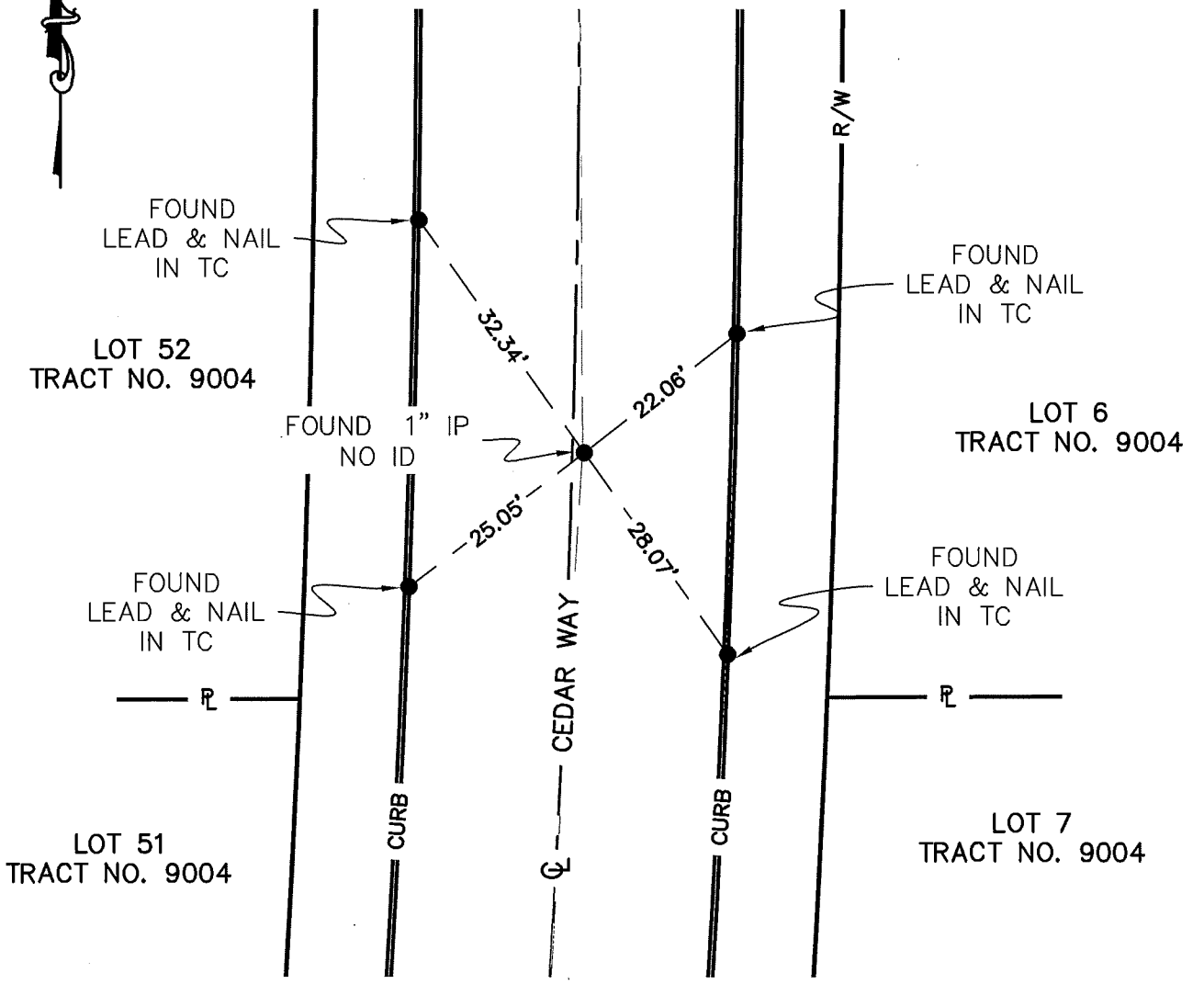

SURVEYOR'S NOTES:
- ● INDICATES FOUND MONUMENT AS NOTED
- ℄ INDICATES CENTER LINE
- PL INDICATES PROPERTY LINE
- R/W INDICATES RIGHT OF WAY

LICENSED LAND SURVEYOR
EDWARD J. BONADIMAN
L.S. 7529
Exp. 12-31-23
STATE OF CALIFORNIA

CITY OF LOMA LINDA
DEPT. OF ENGINEERING
CENTERLINE TIES

CEDAR WAY
PI SOUTH OF BIRCH AVENUE

INSPECTED BY:	DATE: 10/17/2022	SCALE: 1"=20'

TIE NO.
O-1

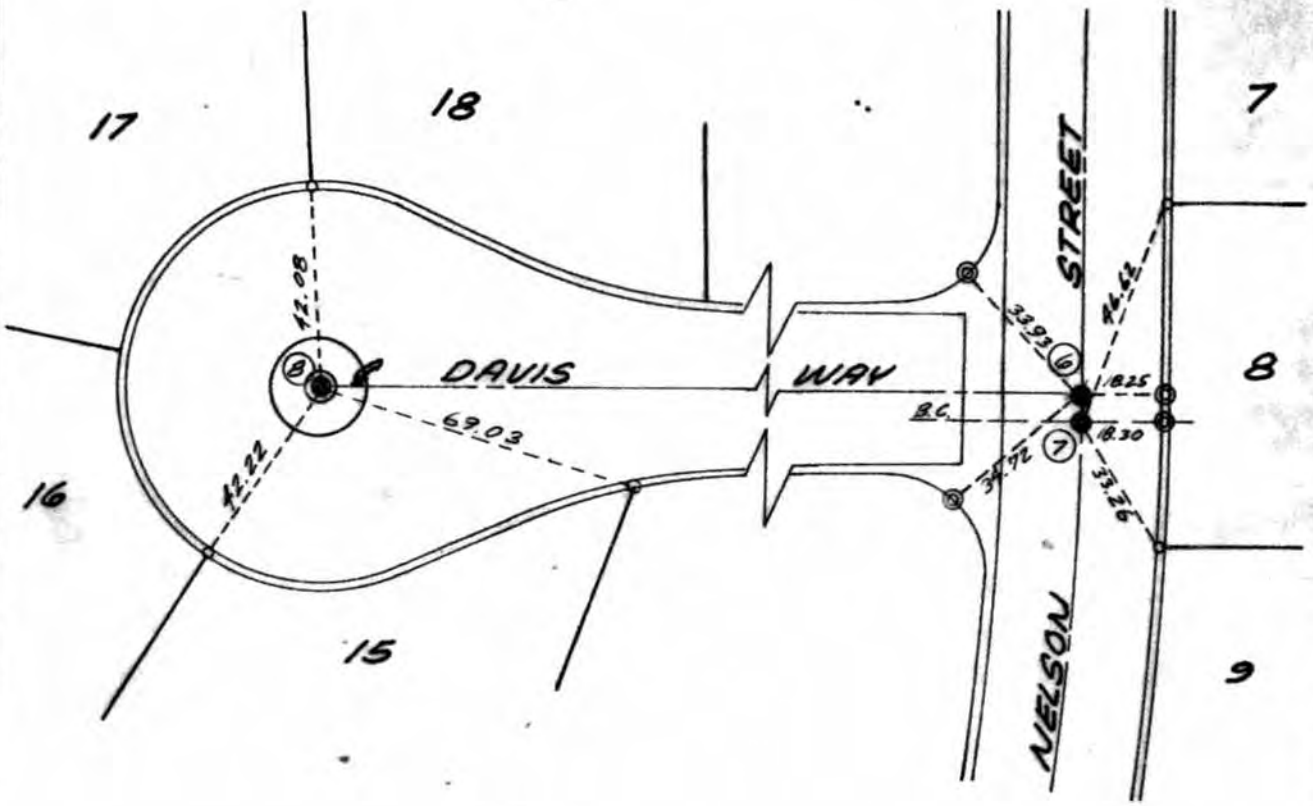

- ● Indicates 1" I.P. 1.00' Below Surface. Nail & Tag 13191 on Surface.
- ◎ Indicates Lead & Tack
- ○ Indicates Nail & Tag 13191
- ◉ Indicates 1" I.P. 1.00' Below Surface

TRACT NO. 10133
SHEET NO. 4 of 4
R.C.E. 13191
R.C.E. [signature]

CITY OF LOMA LINDA
DEPT. OF ENGINEERING
CENTERLINE TIES

DESCRIPTION
DAVIS WAY & NELSON STREET

INSPECTED: R.T.Y

DATE: 4-2-79

SCALE: 1" = 40'

D-2

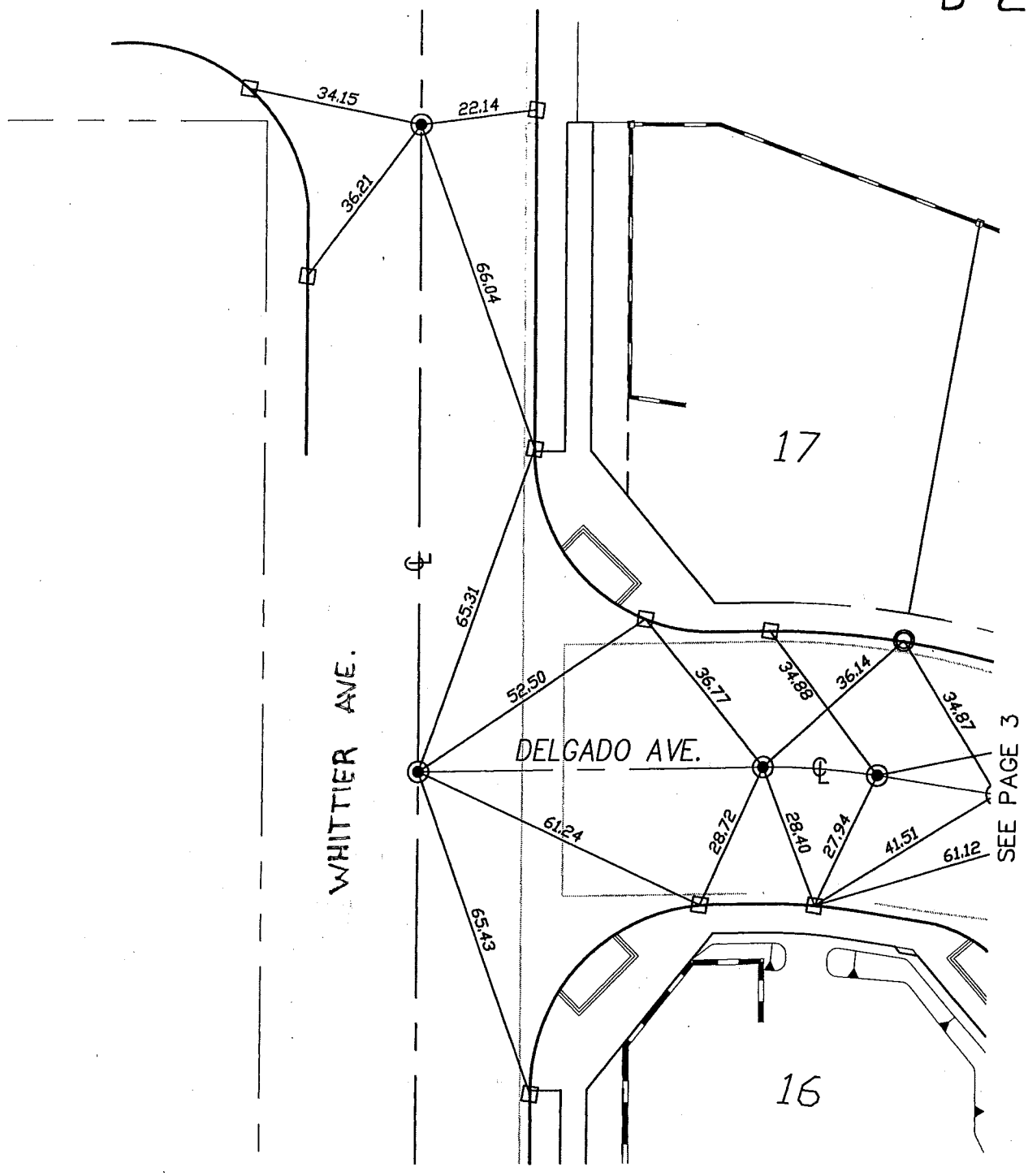

◉=SET 1" IP TAGGED 21687

⊡=SET LEAD AND TAG RCE 21687

O= SET LEAD & TIE TAG RCE 21687



SCALE: 1" = 30'

REGISTERED PROFESSIONAL ENGINEER
JAN A. ADAMS
No. 21687
EXP. 9-30-09
CIVIL
STATE OF CALIFORNIA

Adams Streeter
CIVIL ENGINEERS INC.
15 Corporate Park, Irvine, CA 92606
Ph: (949) 474-2330 Fax: (949) 474-0251
eamil: ASIASI@ix.netcom.com

TRACT NO. 15422
CITY OF LOMA LINDA
COUNTY OF SAN BERNARDINO

CENTERLINE TIES

DATE: JULY 2007

D-3

SEE PAGE 3

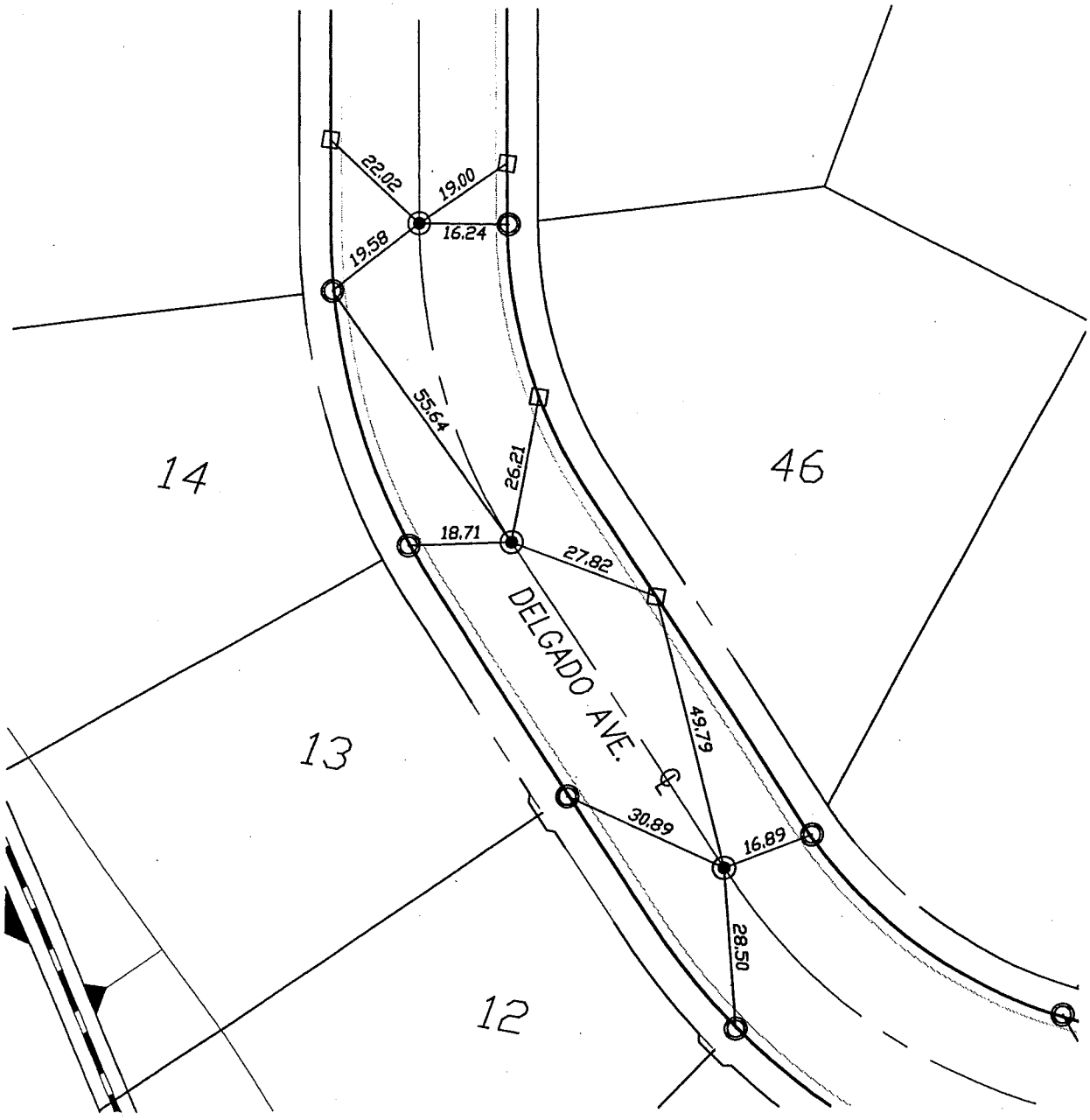

SEE PAGE 11

◉=SET 1" IP TAGGED 21687

⊡=SET LEAD AND TAG RCE 21687

O= SET LEAD & TIE TAG RCE 21687

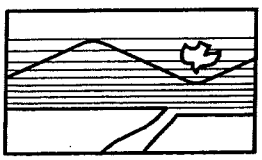

SCALE: 1" = 30'

REGISTERED PROFESSIONAL ENGINEER
JAN A. ADAMS
No. 21687
EXP. 9-30-09
CIVIL
STATE OF CALIFORNIA

Adams Streeter
CIVIL ENGINEERS INC.
15 Corporate Park, Irvine, CA 92606
Ph: (949) 474-2330 Fax: (949) 474-0251
eamil: ASIASI@ix.netcom.com

TRACT NO. 15422
CITY OF LOMA LINDA
COUNTY OF SAN BERNARDINO

CENTERLINE TIES

DATE: JULY 2007

D-4

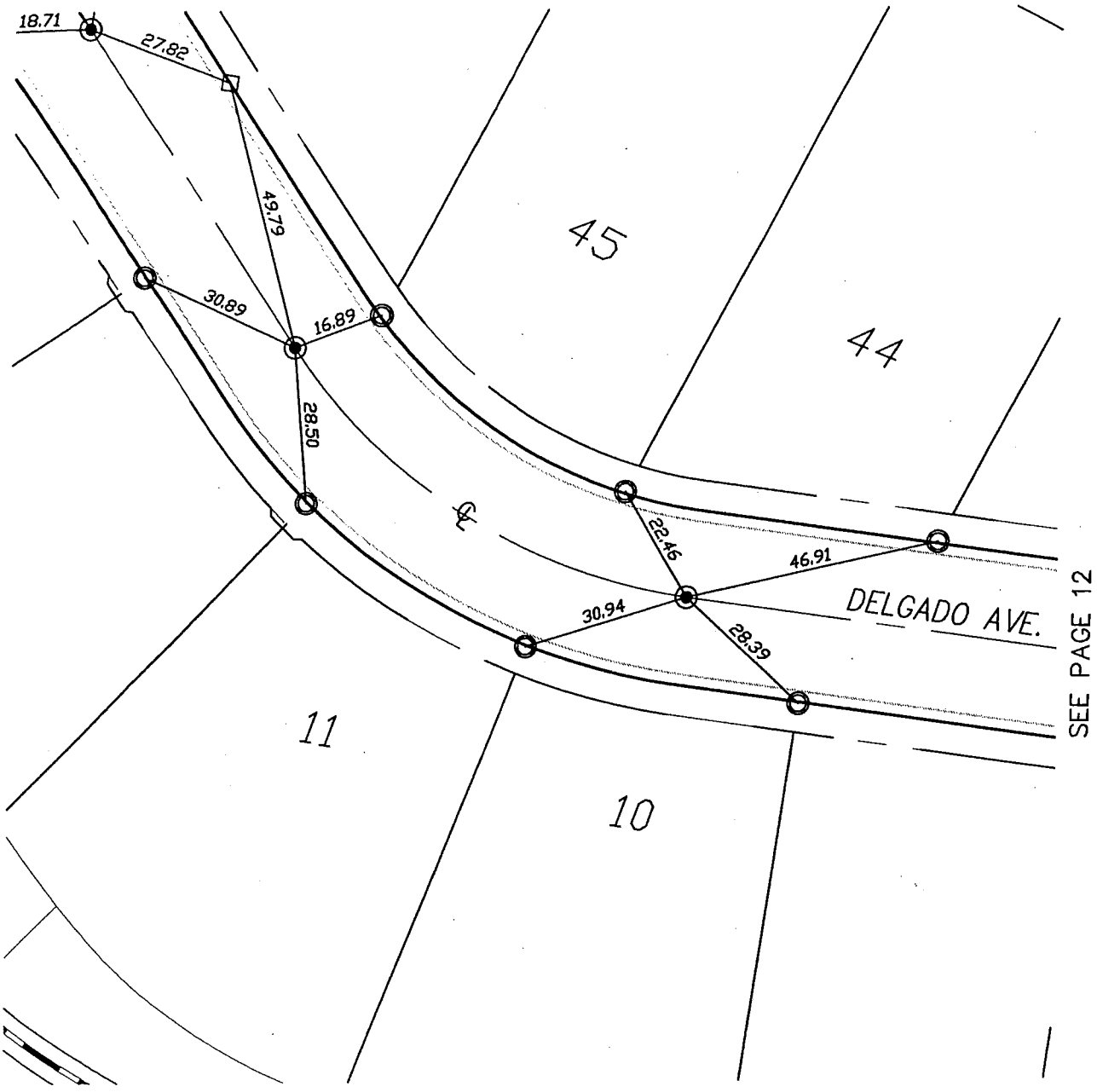

◉=SET 1" IP TAGGED 21687

⊡=SET LEAD AND TAG RCE 21687

O= SET LEAD & TIE TAG RCE 21687



SCALE: 1" = 30'

REGISTERED PROFESSIONAL ENGINEER
JAN A. ADAMS
No. 21687
EXP. 9-30-09
CIVIL
STATE OF CALIFORNIA

PAGE 11 OF 12

Adams Streeter
CIVIL ENGINEERS INC.
15 Corporate Park, Irvine, CA 92606
Ph: (949) 474-2330 Fax: (949) 474-0251
eamil: ASIASI@ix.netcom.com

TRACT NO. 15422
CITY OF LOMA LINDA
COUNTY OF SAN BERNARDINO

CENTERLINE TIES

DATE: JULY 2007

D-5

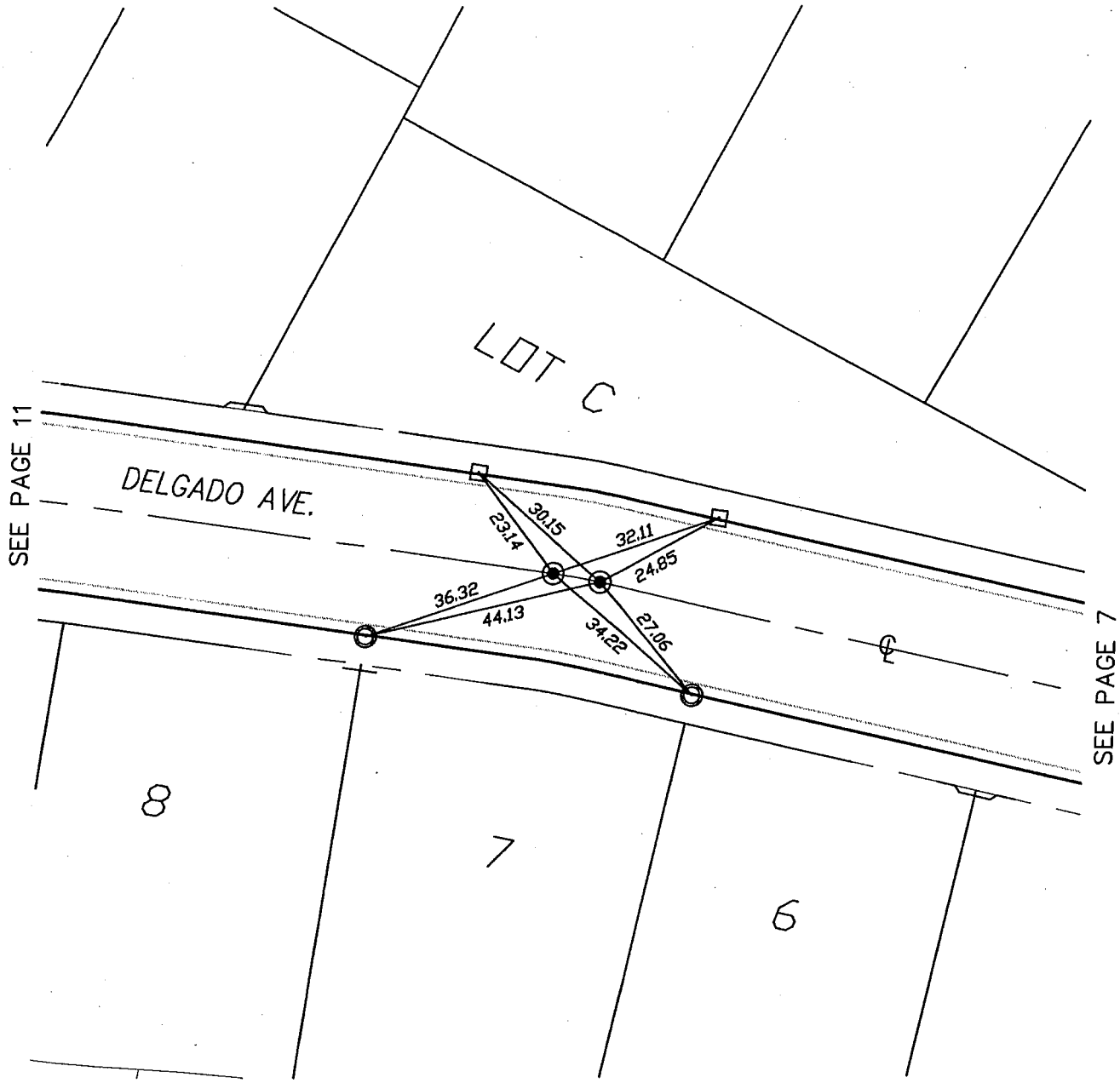

◉=SET 1" IP TAGGED 21687

⊡=SET LEAD AND TAG RCE 21687

O= SET LEAD & TIE TAG RCE 21687



SCALE: 1" = 30'

REGISTERED PROFESSIONAL ENGINEER
JAN A. ADAMS
No. 21687
EXP. 9-30-09
CIVIL
STATE OF CALIFORNIA

PAGE 12 OF 12

Adams Streeter
CIVIL ENGINEERS INC.
15 Corporate Park, Irvine, CA 92606
Ph: (949) 474-2330 Fax: (949) 474-0251
eamil: ASIASI@ix.netcom.com

TRACT NO. 15422
CITY OF LOMA LINDA
COUNTY OF SAN BERNARDINO

CENTERLINE TIES

DATE: JULY 2007

TIE NO.
D-6

TRACT NO. 7027 MB 91/89-91
DAISY AVENUE AT TRACT BOUNDARY

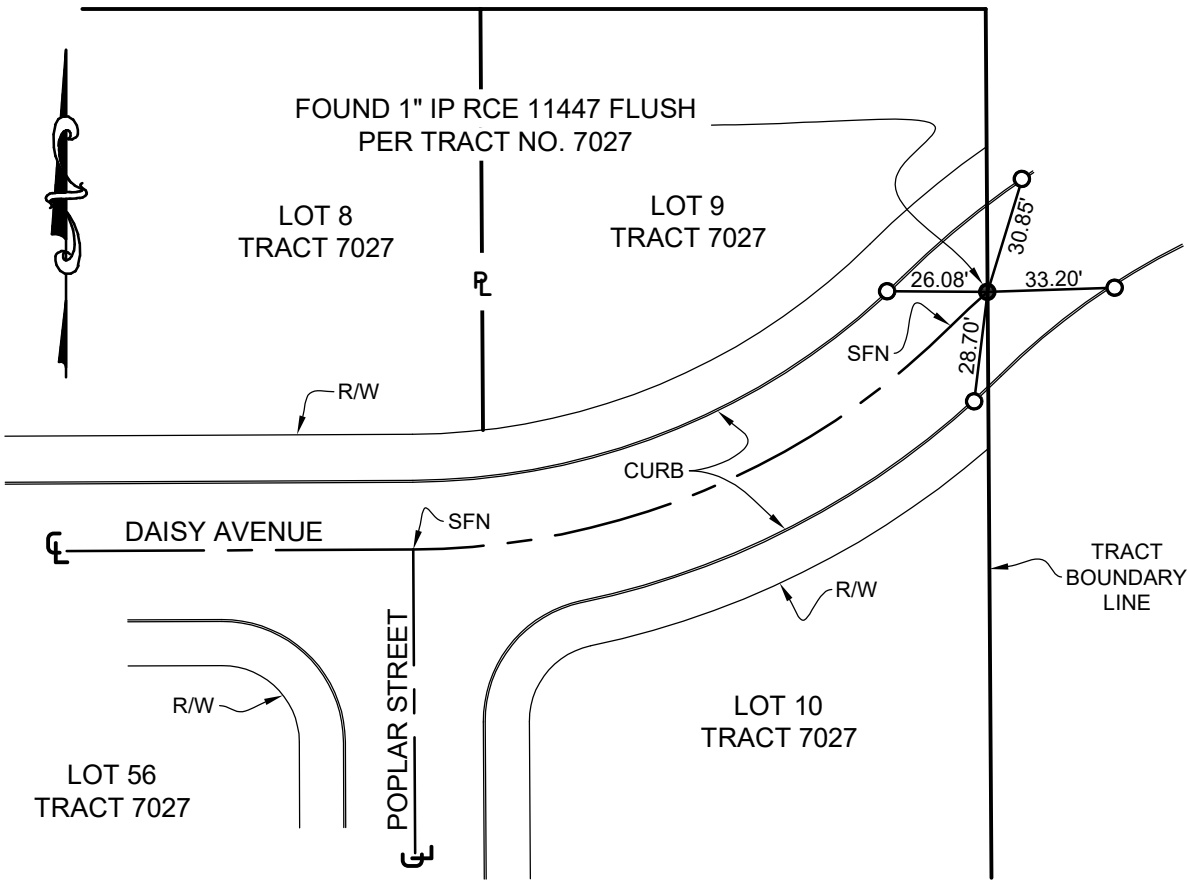

SURVEYOR'S NOTES:

- ○ INDICATES SET NAIL AND TAG C.L.L. D.P.W. IN TC
- ● INDICATES FOUND MONUMENT AS NOTED
- ℄ INDICATES CENTER LINE
- PL INDICATES PROPERTY LINE
- R/W INDICATES RIGHT OF WAY
- C.L.L.D.P.W = INDICATES CITY OF LOMA LINDA DEPARTMENT OF PUBLIC WORKS

LICENSED LAND SURVEYOR
EDWARD J. BONADIMAN
L.S. 7529
Exp. 12-31-23
STATE OF CALIFORNIA

CITY OF LOMA LINDA

DEPT. OF ENGINEERING

CENTERLINE TIES

POPLAR STREET &
DAISY AVENUE

INSPECTED BY:	DATE: 10/11/2021	SCALE: 1"=50'

TIE NO.
E-1

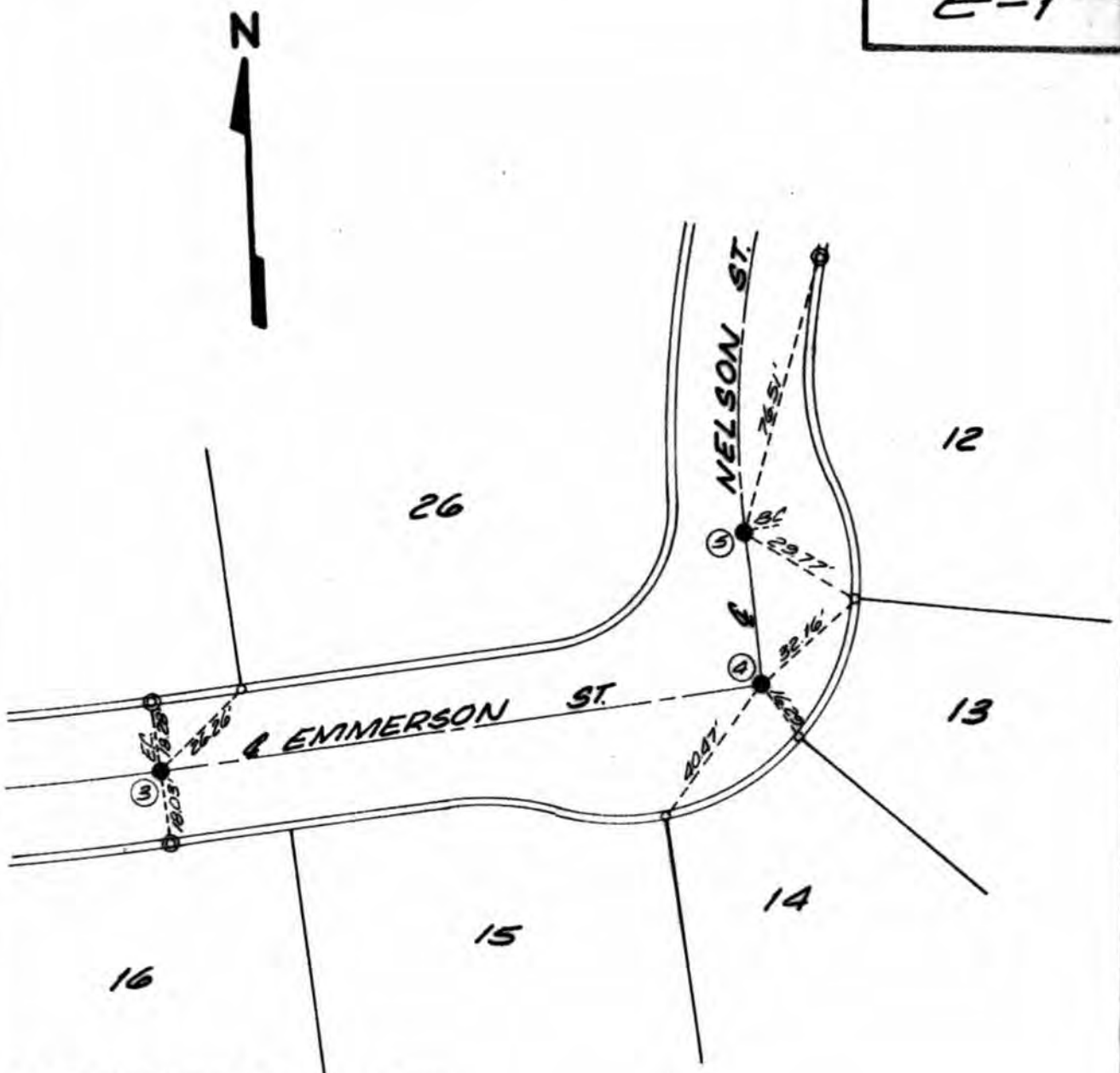

● Indicates 1" I.P. 1.00' Below Surface. Nail & Tag 13191 on Surface.

◎ Indicates Lead & Tack.

○ Indicates Nail & Tag 13191

TRACT NO. 10131

SHEET NO. 2 of 7

R.C.E. 13191

R.C.E. Glen L Ludwig

CITY OF LOMA LINDA

DEPT. OF ENGINEERING

CENTERLINE TIES

DESCRIPTION

EMMERSON STREET & NELSON STREET

INSPECTED: WPK

DATE: 4-2-79

SCALE: 1" = 40'

TIE NO.
E-2

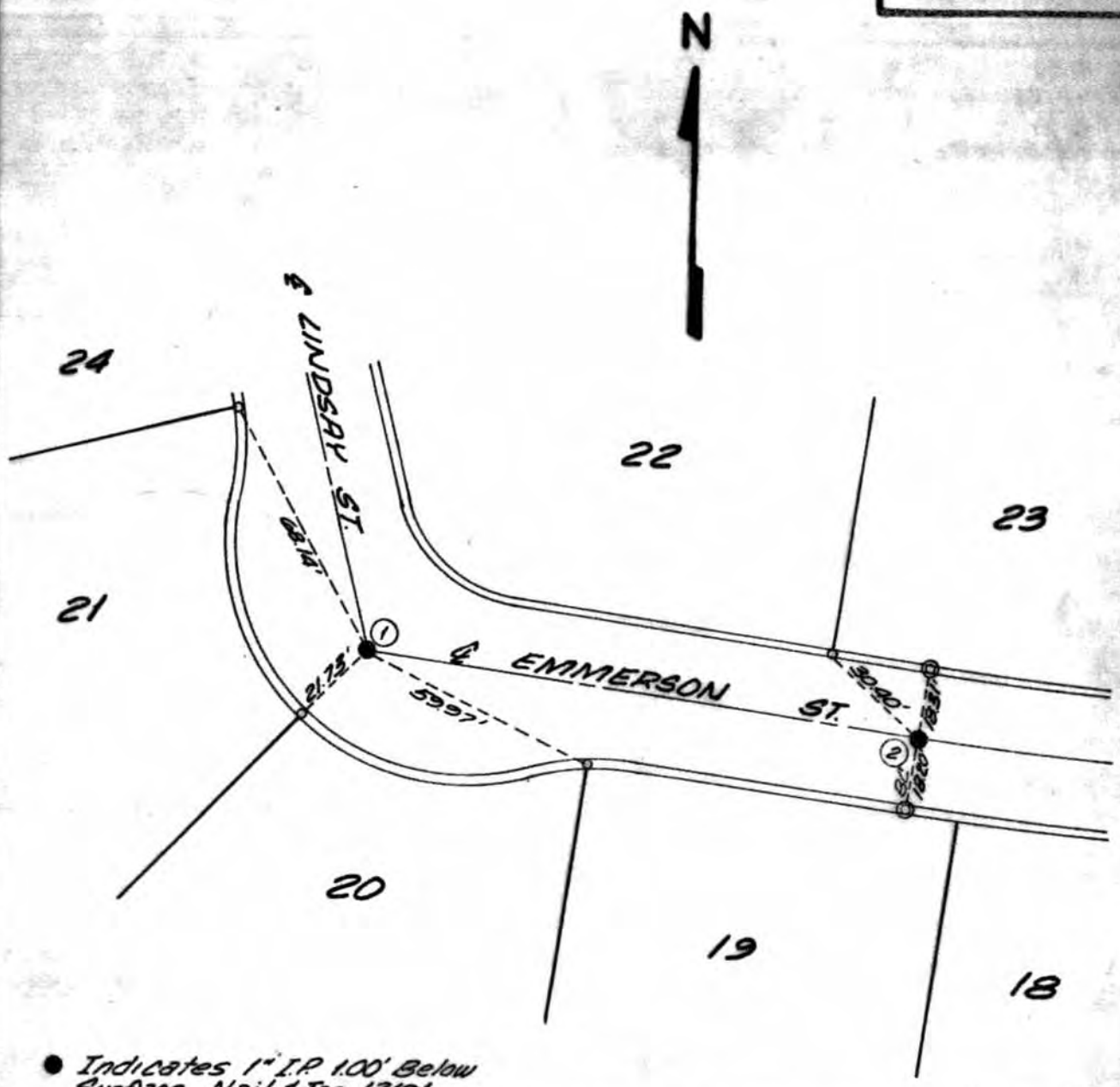

● Indicates 1" I.P. 1.00' Below Surface. Nail & Tag 13191 on Surface.

◎ Indicates Lead & Tack

○ Indicates Nail & Tag 13191

TRACT NO. 10131
SHEET NO. 1 of 7
R.C.E. 13191
R.C.E. Glen L Ludwig

CITY OF LOMA LINDA
DEPT. OF ENGINEERING
CENTERLINE TIES

DESCRIPTION
LINDSAY STREET & EMMERSON STREET

INSPECTED: WPK

DATE: 4-2-79

SCALE: 1"=40'

NOTES:

- ● - DENOTES SET 1" I.P. L.S. 5280 PLASTIC PLUG. (Flush)
- △ - DENOTES CURVE DATA NUMBER PER TRACT MAP 13705.
- ○ - DENOTES MONUMENT NUMBER PER TRACT MAP 13705.

SHEET NO. E-3

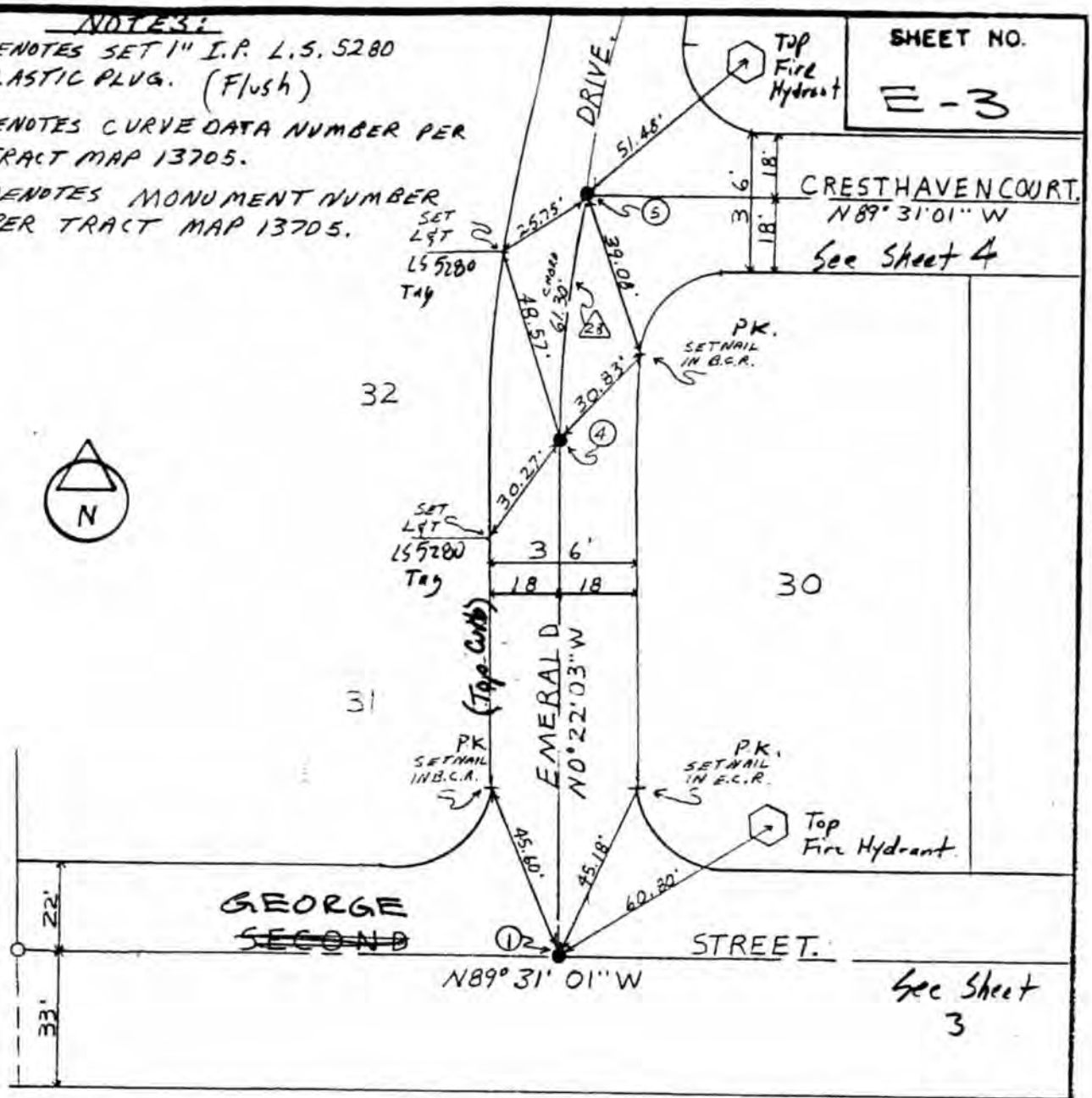

TRACT NO. 13705

SHEET NO. 2 OF 6 Sheets

L.S. Paul Christopher Gil

L.S. NO. 5280 Exp. 12-31-91

LICENSED LAND SURVEYOR PAUL CHRISTOPHER GIL

CITY OF LOMA LINDA
DEPT. OF ENGINEERING

CENTERLINE TIES

DESCRIPTION
INTERSECTION OF

CRESTHAVE CT. & EMERALD DR.

INSPECTED: W.A.C.

DATE: 9-19-89

SCALE: 1" = 40'

SHEET NO.

E-4

NOTE'S:

- ● - DENOTES SET 1" I.P. L.S. 5280 PLASTIC PLUG. (Flush)
- Δ - DENOTES CURVE DATA NUMBER PER TRACT MAP 13705.
- O - DENOTES MONUMENT NUMBER PER TRACT 13705.

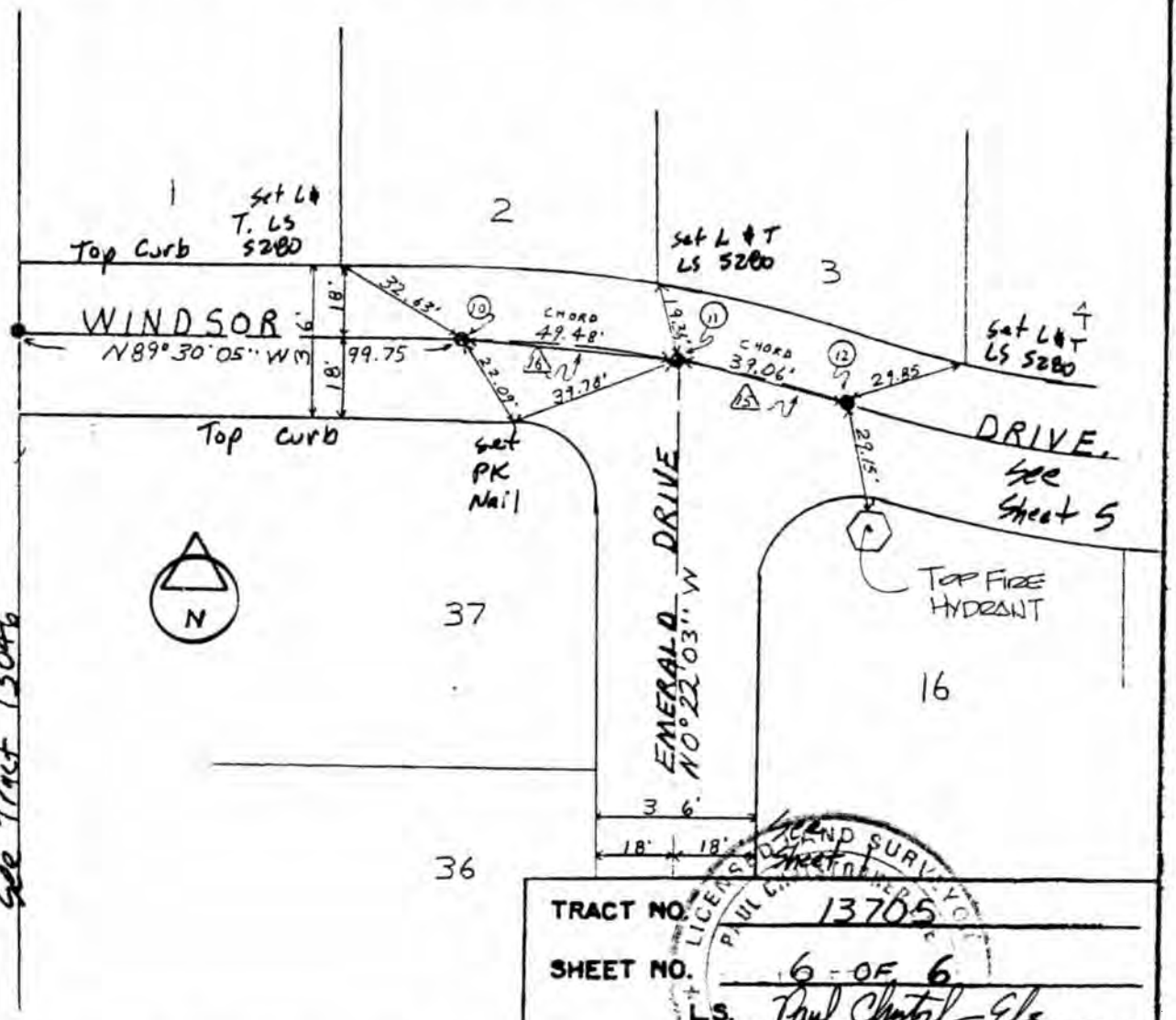

TRACT NO. 13705

SHEET NO. 6 OF 6

L.S. Paul Christopher Ele

L.S NO. 5280 Exp. 12-31-91

LICENSED LAND SURVEYOR PAUL CHRISTOPHER ELE

CITY OF LOMA LINDA
DEPT. OF ENGINEERING

CENTERLINE TIES

DESCRIPTION
INTERSECTION OF

WINDSOR DRIVE & EMERALD DRIVE.

INSPECTED: W.A.C

DATE: 9-19-89 SCALE: 1" = 40'

SHEET NO. 1

E-5

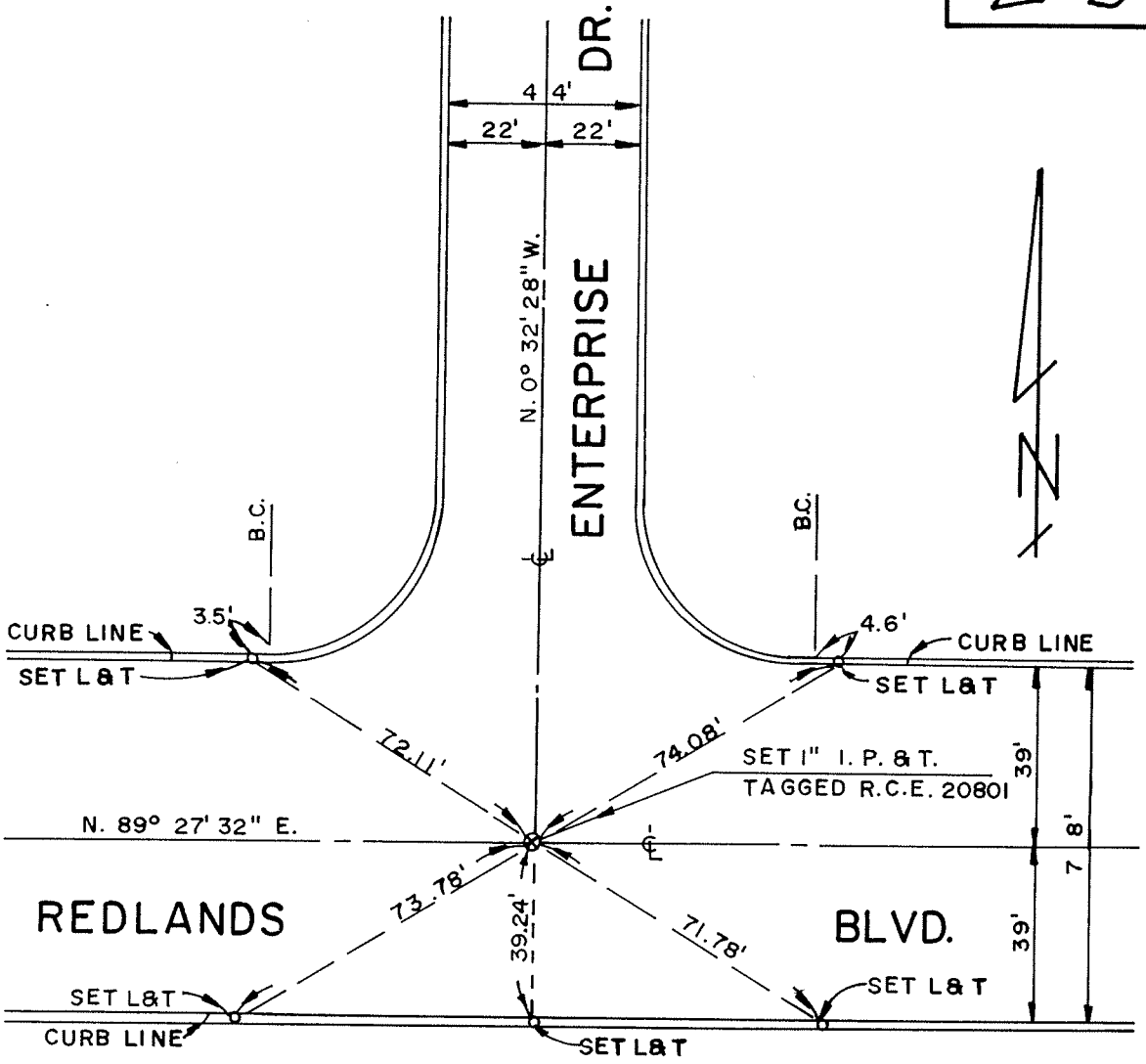

REGISTERED PROFESSIONAL ENGINEER
JAMES JOSEPH BRENNAN
9/30/93
C20, 801
CIVIL
STATE OF CALIFORNIA

PARCEL MAP NO. 12048

SHEET NO. 1 OF 5

R.C.E. James J Brennan

R.C.E. NO. 20801 EXP. DATE 9/30/93

CITY OF LOMA LINDA
DEPT. OF ENGINEERING
CENTERLINE TIES

DESCRIPTION

ENTERPRISE DR. & REDLANDS BLVD.

INSPECTED: _____

DATE: 2/5/92

SCALE: 1"=40'

TIE NO.
E-6

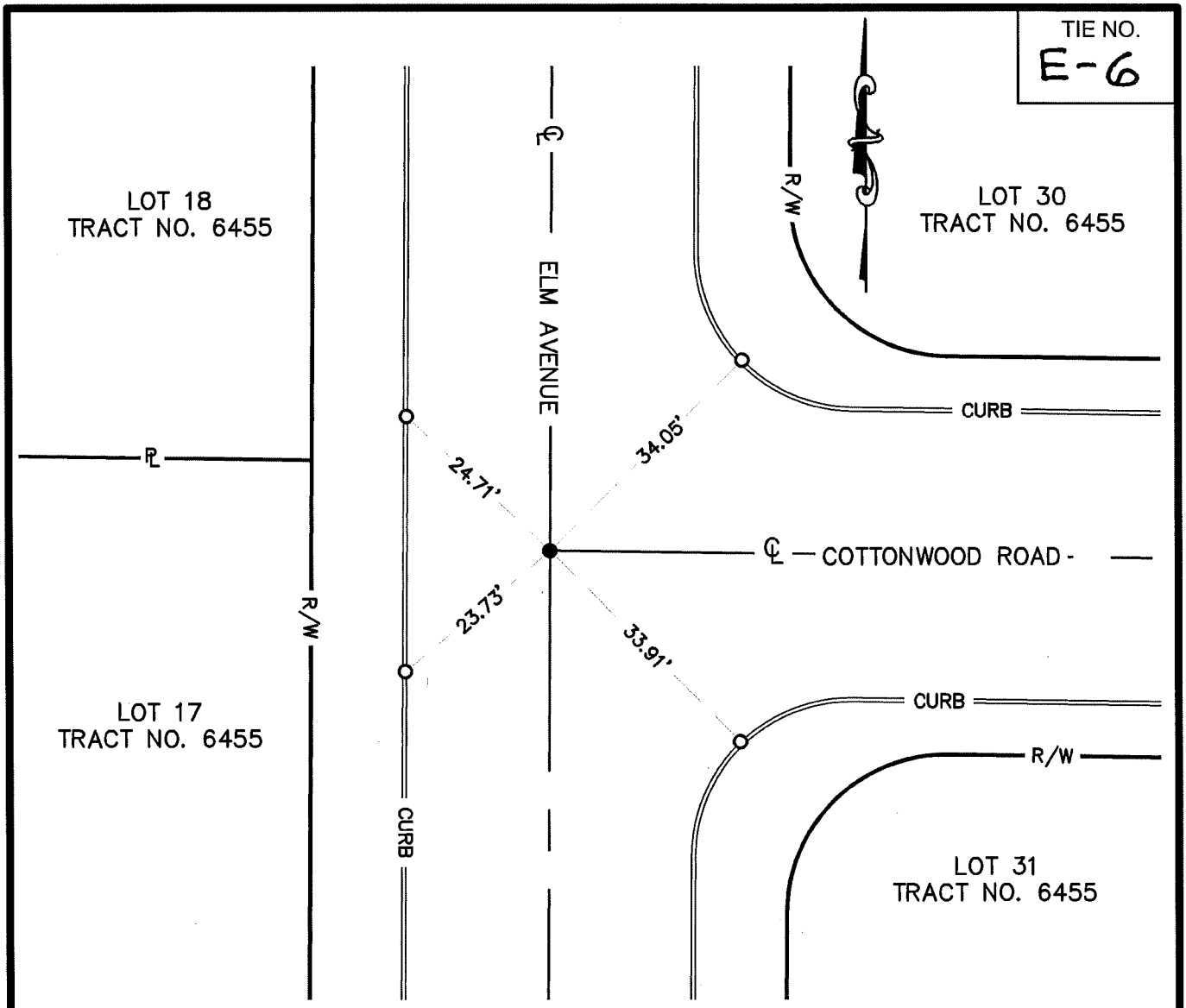

SURVEYOR'S NOTES:

- O INDICATES SET NAIL AND TAG C.L.L. D.P.W. IN TC
- ● INDICATES FOUND MONUMENT LS 3035 PER TRACT NO 6455 REPLACED WITH GEAR SPIKE AND WASHER STAMPED C.L.L.D.P.W
- ℄ INDICATES CENTER LINE
- ℙ INDICATES PROPERTY LINE
- R/W INDICATES RIGHT OF WAY
- C.L.L.D.P.W = INDICATES CITY OF LOMA LINDA DEPARTMENT OF PUBLIC WORKS

LICENSED LAND SURVEYOR
EDWARD J. BONADIMAN
L.S. 7529
Exp. 12-31-23
STATE OF CALIFORNIA

CITY OF LOMA LINDA

DEPT. OF ENGINEERING

CENTERLINE TIES

ELM AVENUE AND COTTONWOOD ROAD

INSPECTED BY:	DATE: 04/12/2022	SCALE: 1"=20'

TIE NO.
E-7

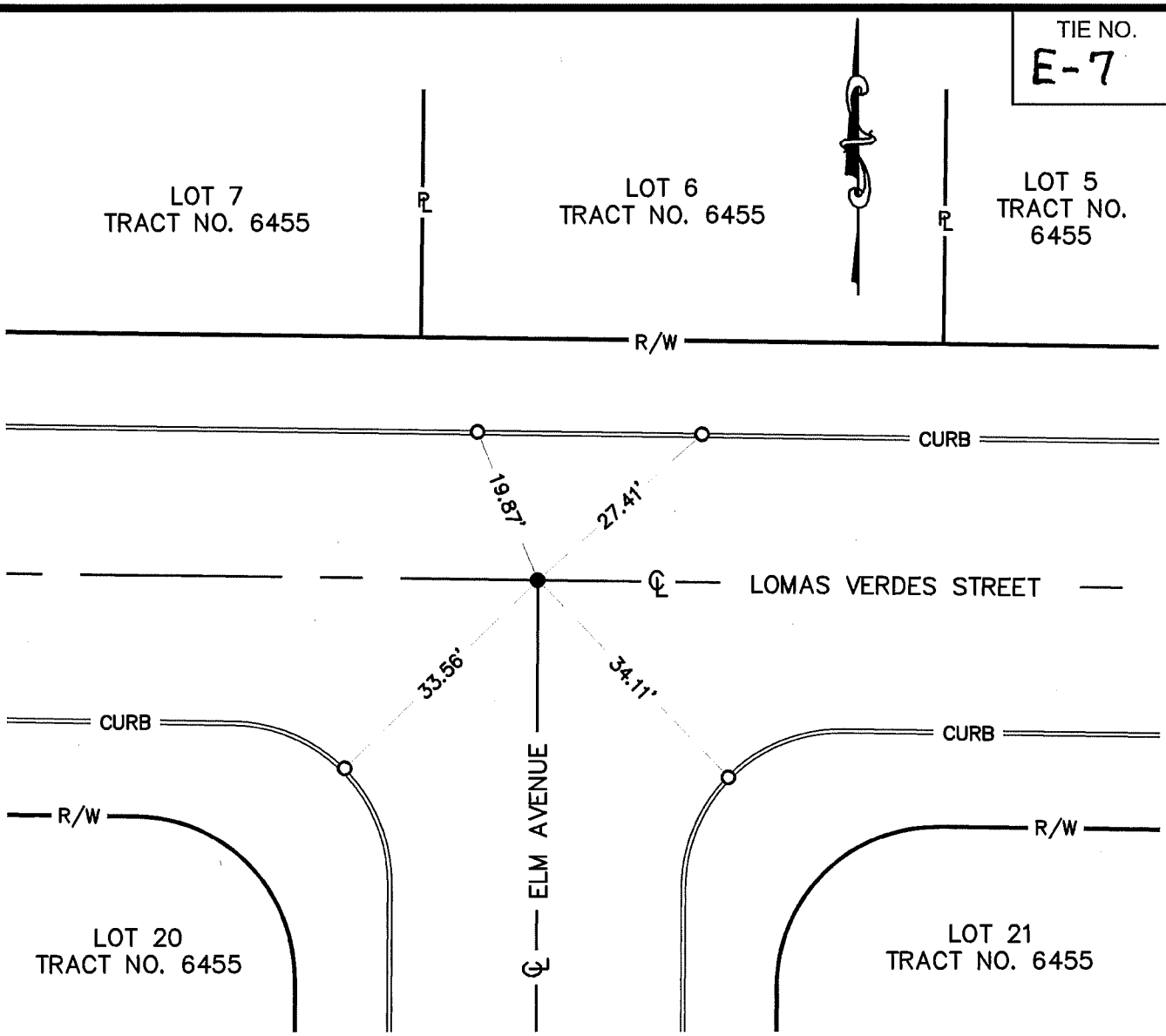

SURVEYOR'S NOTES:

O INDICATES SET NAIL AND TAG C.L.L. D.P.W. IN TC

● INDICATES FOUND MONUMENT LS 3035 PER TRACT NO 6455 REPLACED WITH GEAR SPIKE AND WASHER STAMPED C.L.L.D.P.W

℄ INDICATES CENTER LINE

℄ INDICATES PROPERTY LINE

R/W INDICATES RIGHT OF WAY

C.L.L.D.P.W = INDICATES CITY OF LOMA LINDA DEPARTMENT OF PUBLIC WORKS

LICENSED LAND SURVEYOR
EDWARD J. BONADIMAN
L.S. 7529
Exp. 12-31-23
STATE OF CALIFORNIA

CITY OF LOMA LINDA

DEPT. OF ENGINEERING

CENTERLINE TIES

ELM AVENUE AND LOMAS VERDES STREET

INSPECTED BY:	DATE: 04/12/2022	SCALE: 1"=20'

TIE NO.
E-8

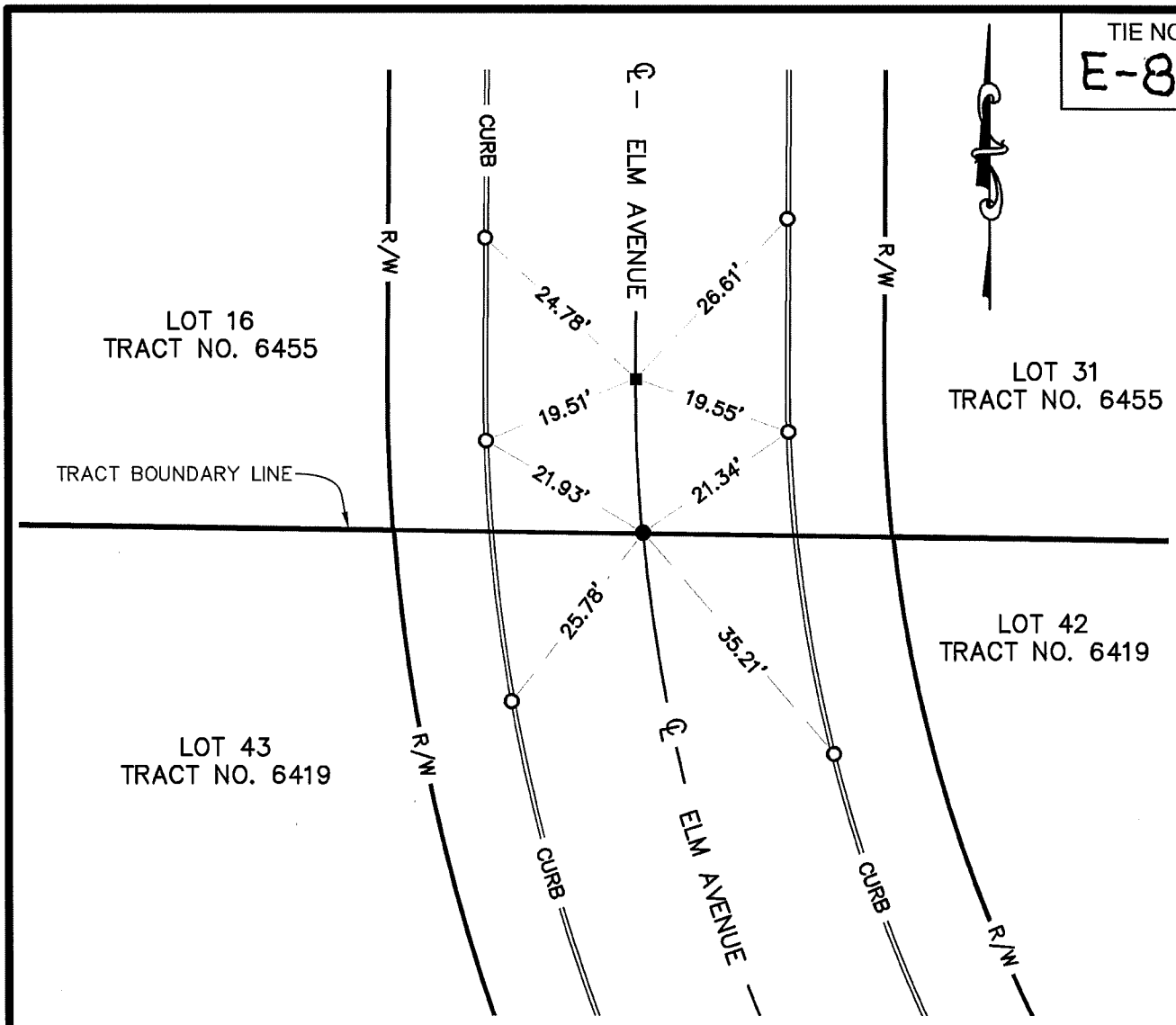

SURVEYOR'S NOTES:

- O INDICATES SET NAIL AND TAG C.L.L. D.P.W. IN TC
- ● INDICATES FOUND MONUMENT LS 3035 PER TRACT NO 6419 REPLACED WITH GEAR SPIKE AND WASHER STAMPED C.L.L.D.P.W
- ■ INDICATES FOUND MONUMENT LS 3035 PER TRACT NO 6455 REPLACED WITH GEAR SPIKE AND WASHER STAMPED C.L.L.D.P.W
- ℄ INDICATES CENTER LINE
- ℙ INDICATES PROPERTY LINE
- R/W INDICATES RIGHT OF WAY
- C.L.L.D.P.W = INDICATES CITY OF LOMA LINDA DEPARTMENT OF PUBLIC WORKS

LICENSED LAND SURVEYOR
EDWARD J. BONADIMAN
L.S. 7529
Exp. 12-31-23
STATE OF CALIFORNIA

CITY OF LOMA LINDA

DEPT. OF ENGINEERING

CENTERLINE TIES

ELM AVENUE

INSPECTED BY:	DATE: 04/12/2022	SCALE: 1"=20'

TIE NO.
G-1

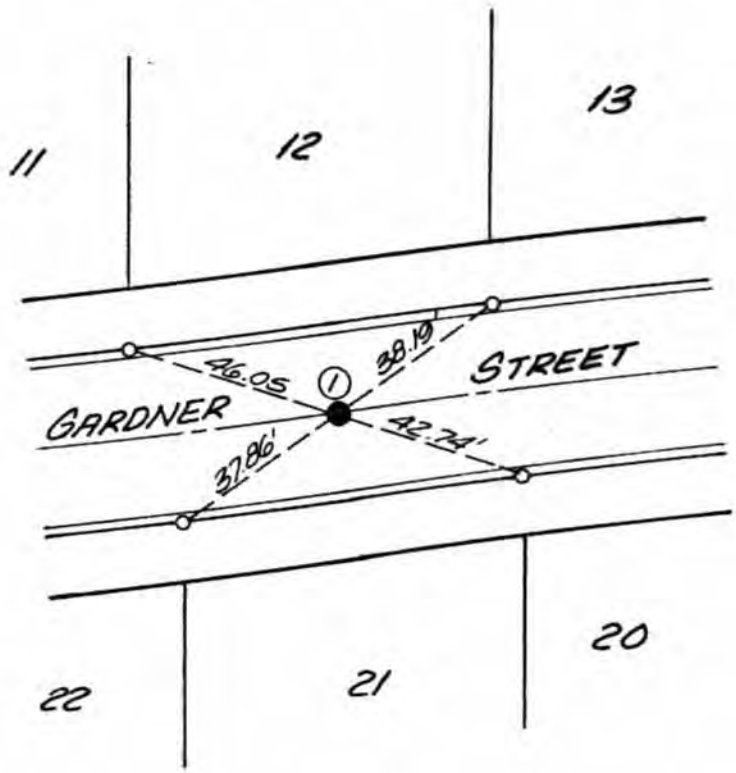

N

○ INDICATES LEAD & TAG R.C.E. 13191

● INDICATES 1" I.P. 10' BELOW SURFACE AND NAIL & TAG R.C.E. 13191 ON SURFACE

TRACT NO. 10137
SHEET NO. 10F2
R.C.E. 13191
R.C.E. Glen L Ludwig

CITY OF LOMA LINDA
DEPT. OF ENGINEERING
CENTERLINE TIES

DESCRIPTION
STA. 8+43.14 GARDNER STREET

INSPECTED: DDB. 2-1-83

DATE: 4/21/80

SCALE: 1"=40'

SHEET NO.
G-2

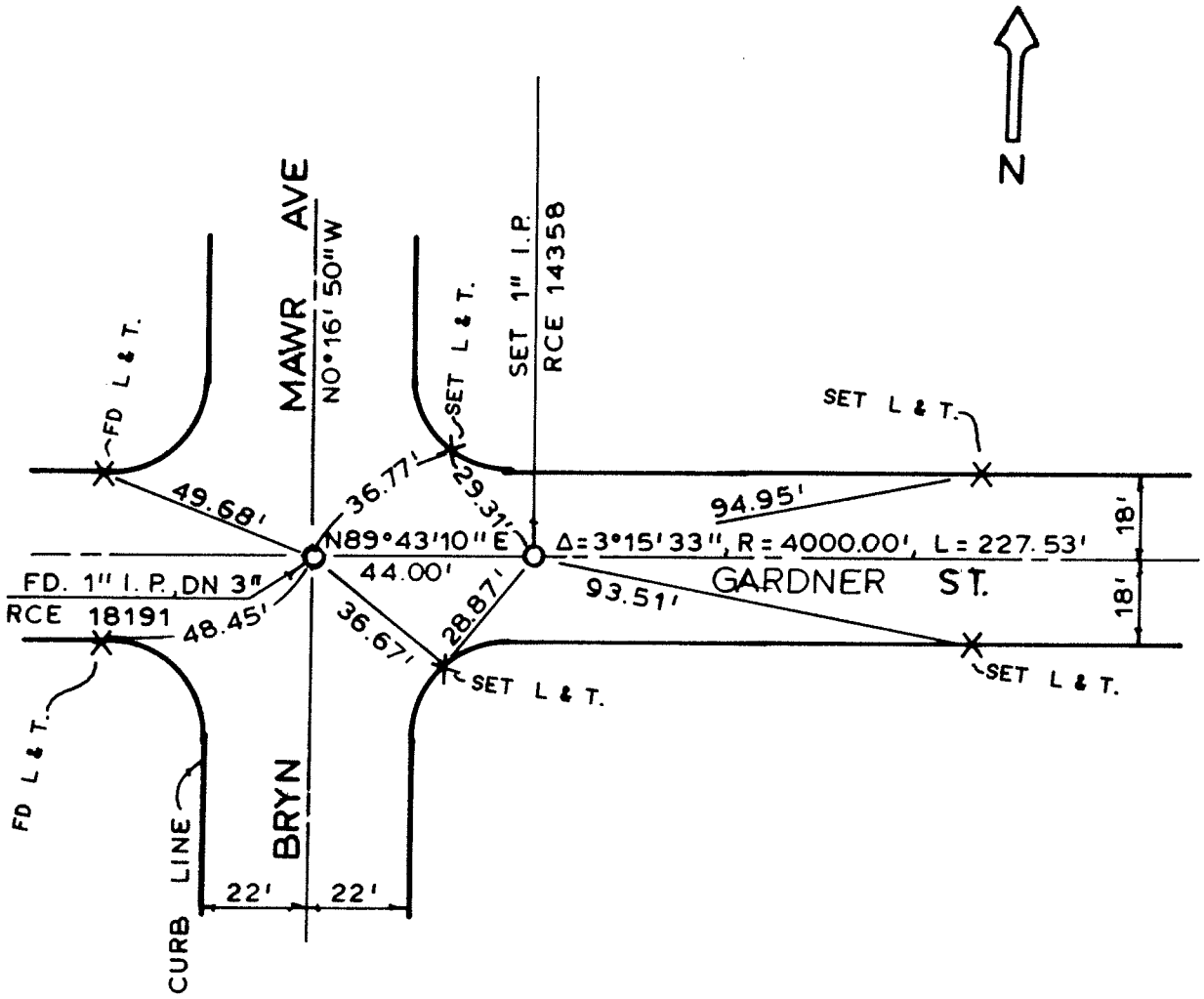

TRACT NO. 11516

SHEET NO. 2 OF 10

JOHN SEXTON: John Sexton
RCE 14358

CITY OF LOMA LINDA
DEPT. OF ENGINEERING
CENTERLINE TIES

DESCRIPTION
CENTERLINE GARDNER AVE.
AND INTERSECTION OF
BRYN MAWR AVE. & GARDNER AVE.

INSPECTED: RLS 9/87

DATE: 2-1-87 SCALE: 1" = 40'

SHEET NO.
G-2A

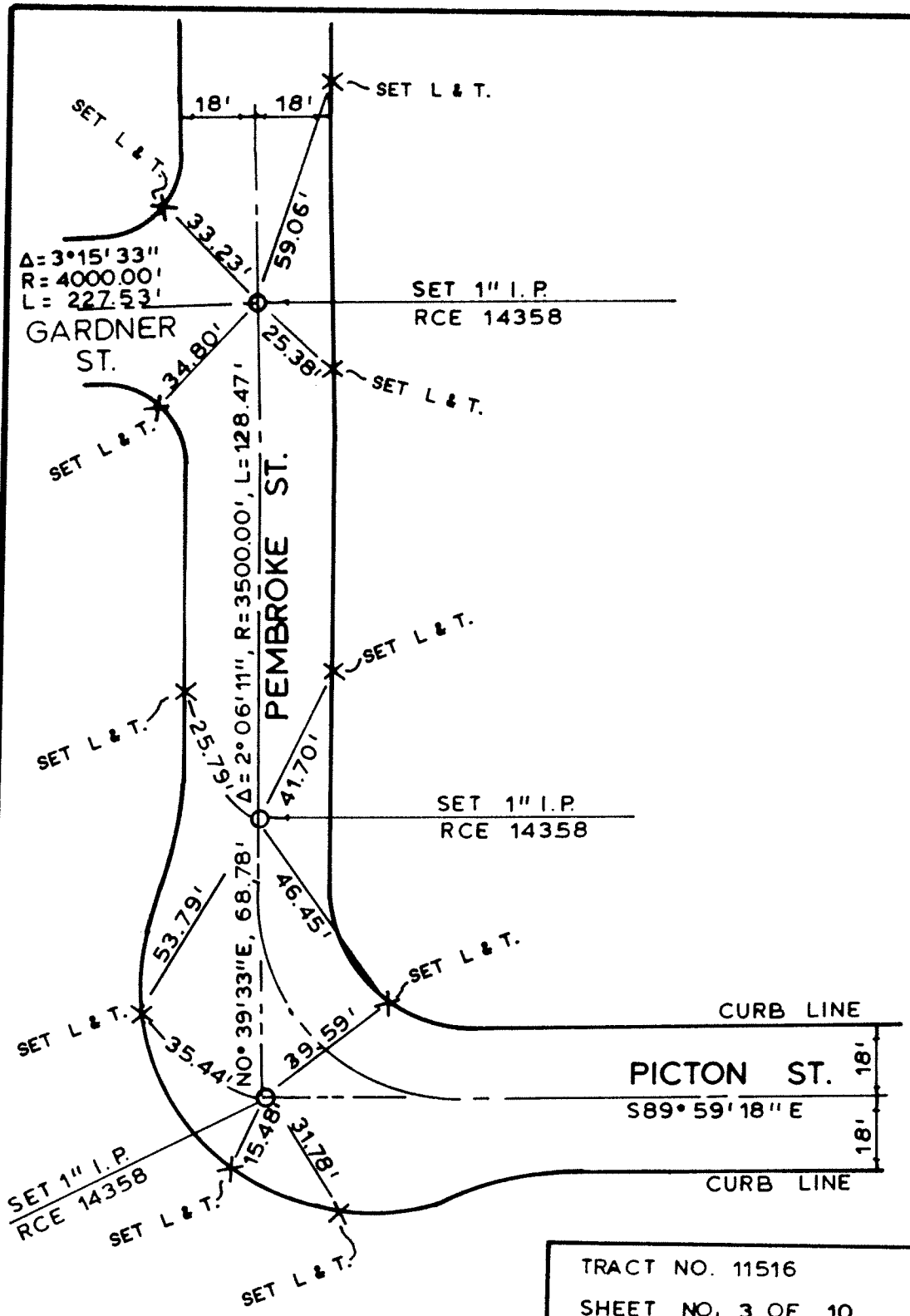

TRACT NO. 11516

SHEET NO. 3 OF 10

JOHN SEXTON John Sexton
RCE 14358

CITY OF LOMA LINDA
DEPT. OF ENGINEERING
CENTERLINE TIES

DESCRIPTION
INTERSECTIONS OF
GARDNER AVE. & PEMBROKE ST.
AND
PEMBROKE ST. & PICTON ST.

INSPECTED: KSS 2/87

DATE: 2-1-87 SCALE: 1" = 40'

SHEET NO. G-3

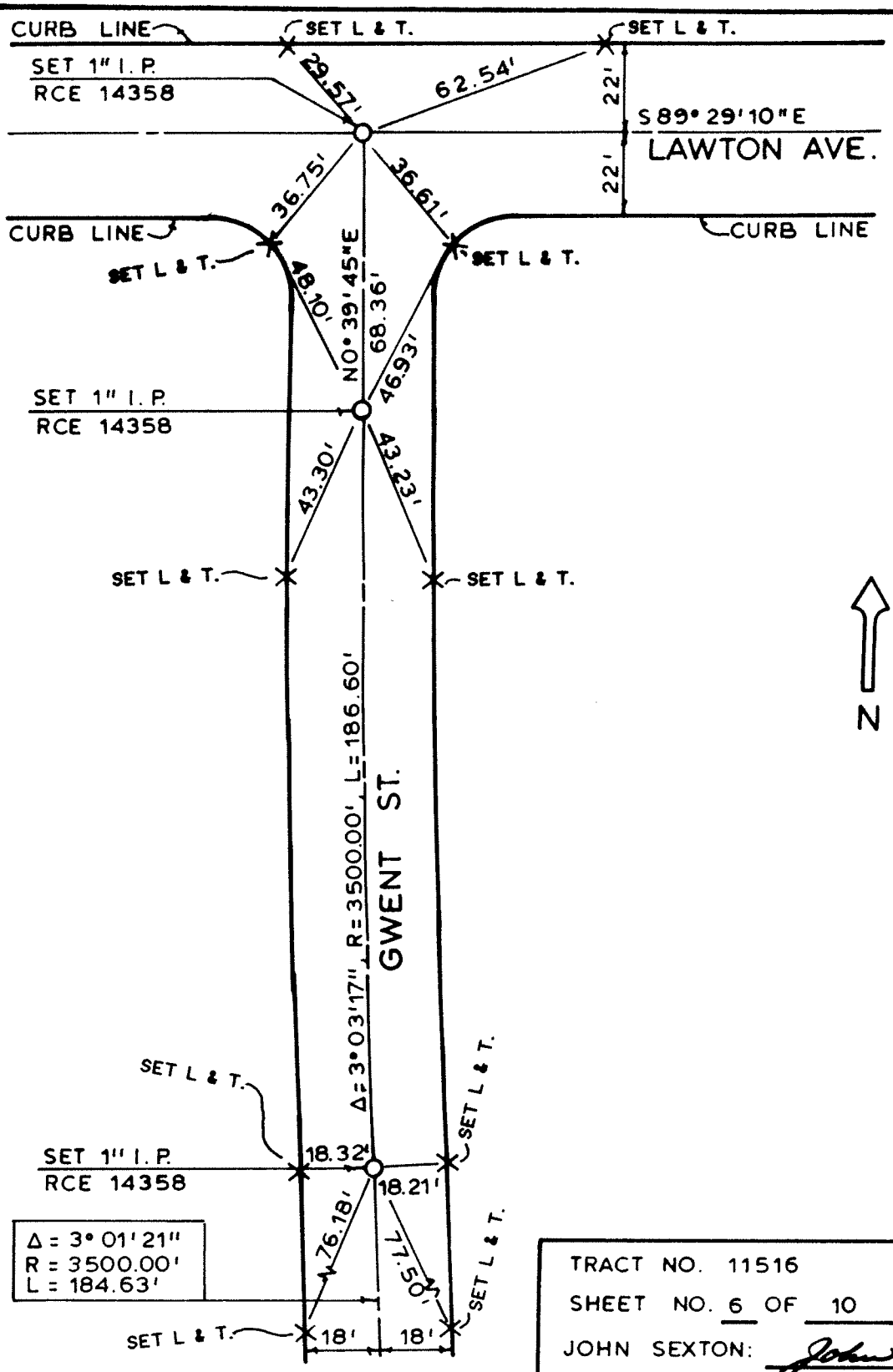

Δ = 3° 01' 21"
R = 3500.00'
L = 184.63'

TRACT NO. 11516
SHEET NO. 6 OF 10
JOHN SEXTON: John Sexton
RCE 14358

CITY OF LOMA LINDA
DEPT. OF ENGINEERING
CENTERLINE TIES

DESCRIPTION
CENTERLINE GWENT ST.
AND INTERSECTION OF
GWENT ST. & LAWTON AVE.

INSPECTED: [illegible] 9/87

DATE: 2-1-87 SCALE: 1" = 40'

SHEET NO.
G-4

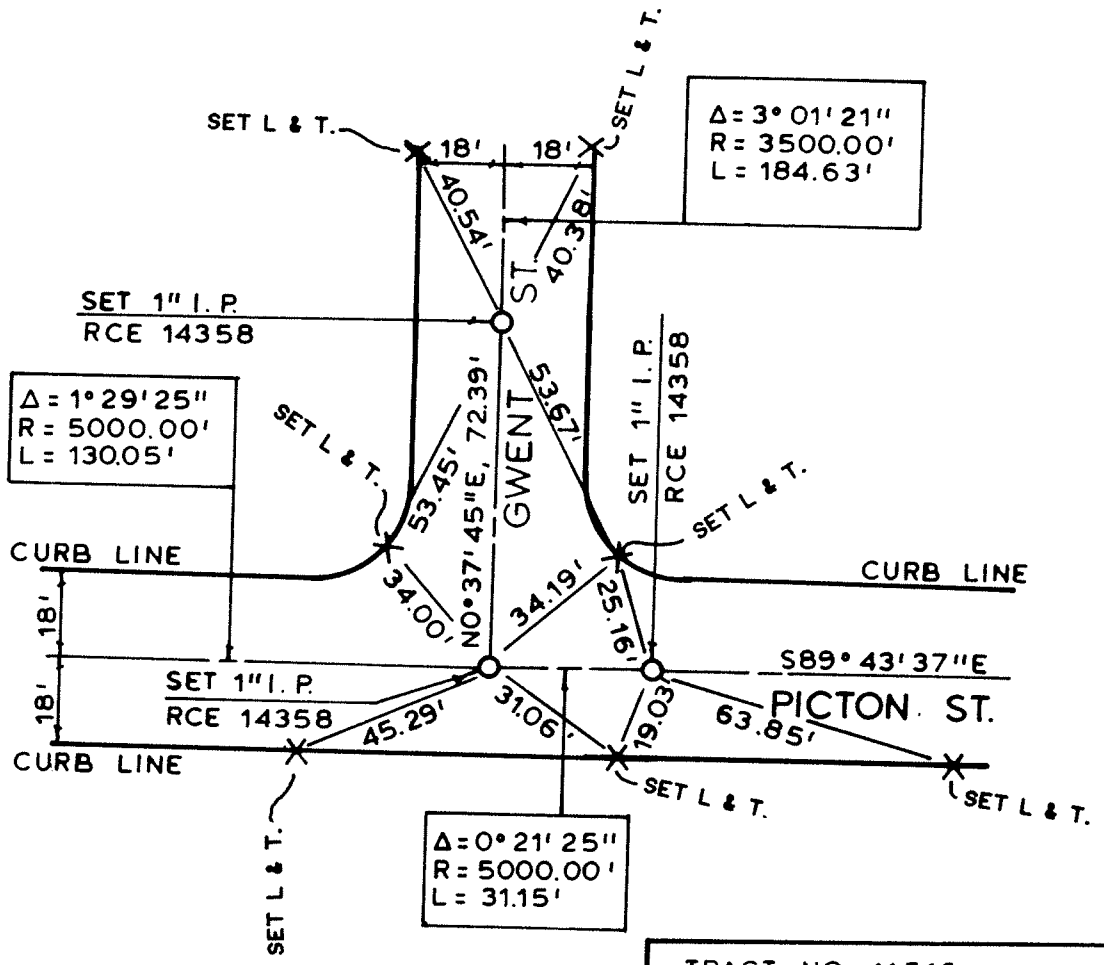

TRACT NO. 11516

SHEET NO. 7 OF 10

JOHN SEXTON John Sexton
RCE 14358

CITY OF LOMA LINDA
DEPT. OF ENGINEERING
CENTERLINE TIES

DESCRIPTION
CENTERLINE GWENT ST.
CENTERLINE PICTON ST.
AND INTERSECTION OF
GWENT ST. & PICTON ST.

INSPECTED: RJS 9/87

DATE: 2-1-87 SCALE: 1" = 40'

SHEET NO.
G-5

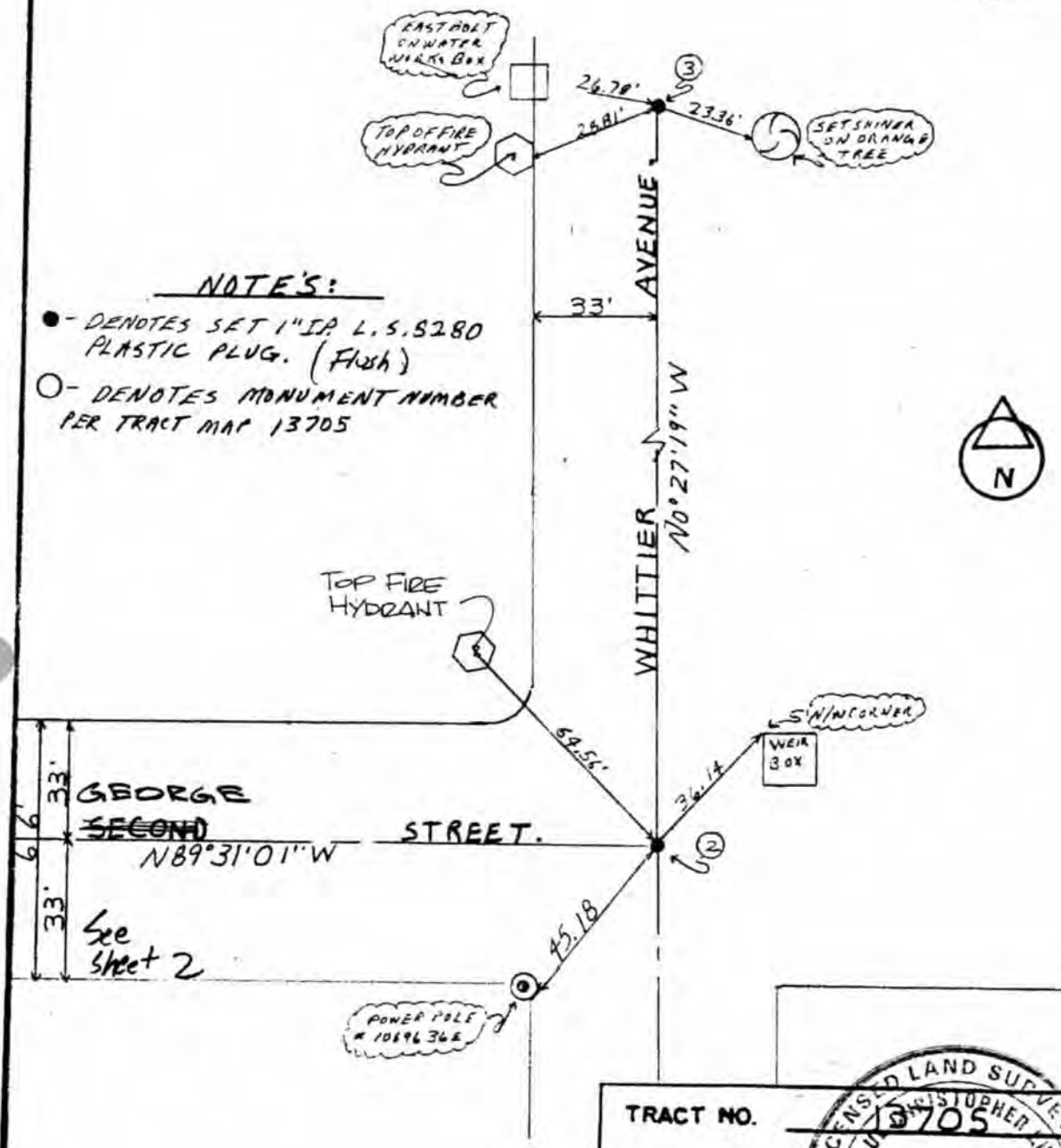

TRACT NO. 13705

SHEET NO. 2 OF 6

L.S. Paul Christy Ele

L.S NO. 5280 Exp. 12-31-91

CITY OF LOMA LINDA
DEPT. OF ENGINEERING

CENTERLINE TIES

INSPECTED: W.A.C

DESCRIPTION
INTERSECTION OF

SECOND ST. & WHITTIER AVE.

DATE: 9-19-89 SCALE: 1" = 40'

TIE NO.
G-6

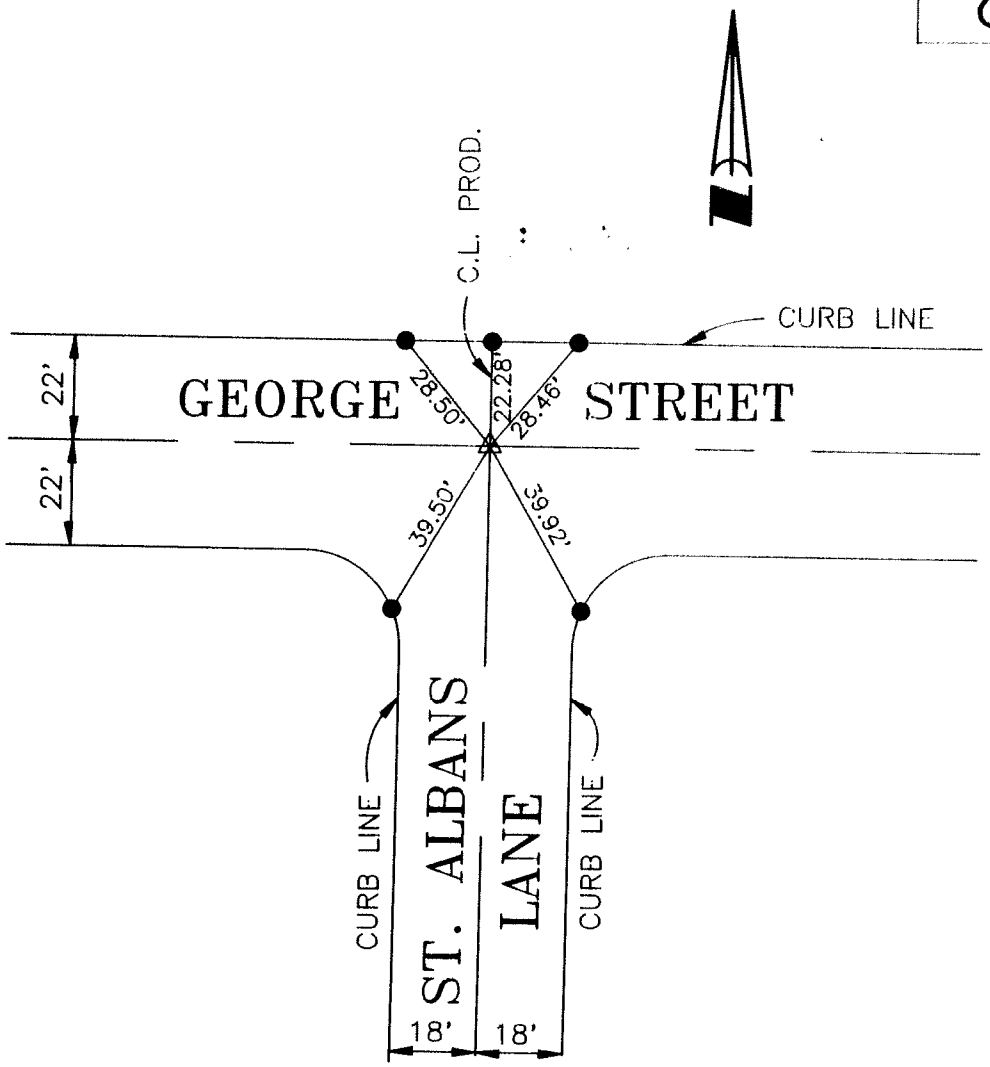

LEGEND

△ INDICATES SET 1" I.P. WITH BRASS TAG R.C.E.13542
● INDICATES SET LEAD AND TAG R.C.E.13542
O INDICATES SET LEAD AND TACK

REGISTERED PROFESSIONAL ENGINEER
DELBERT D BOYER
R.C.E. 13542
Expires 3-31-97
CIVIL
STATE OF CALIFORNIA

TRACT NO. 13943
SHEET NO. 2 OF 18 SHEETS

DELBERT D. BOYER
R.C.E. 13542

CITY OF LOMA LINDA
DEPT. OF ENGINEERING
CENTERLINE TIES

DESCRIPTION

INTERSECTION OF
GEORGE ST. & ST. ALBANS LN.

INSPECTED:

DATE: 11/12/96

SCALE: 1" = 40'

LEGEND

○ INDICATES SET 1" I.P., FLUSH STAMPED L.S. 7083

△ INDICATES SET LEAD, TACK & TAG L.S. 7083 ON TOP OF CURB

□ INDICATES SET NAIL FLUSH, ON TOP OF CURB

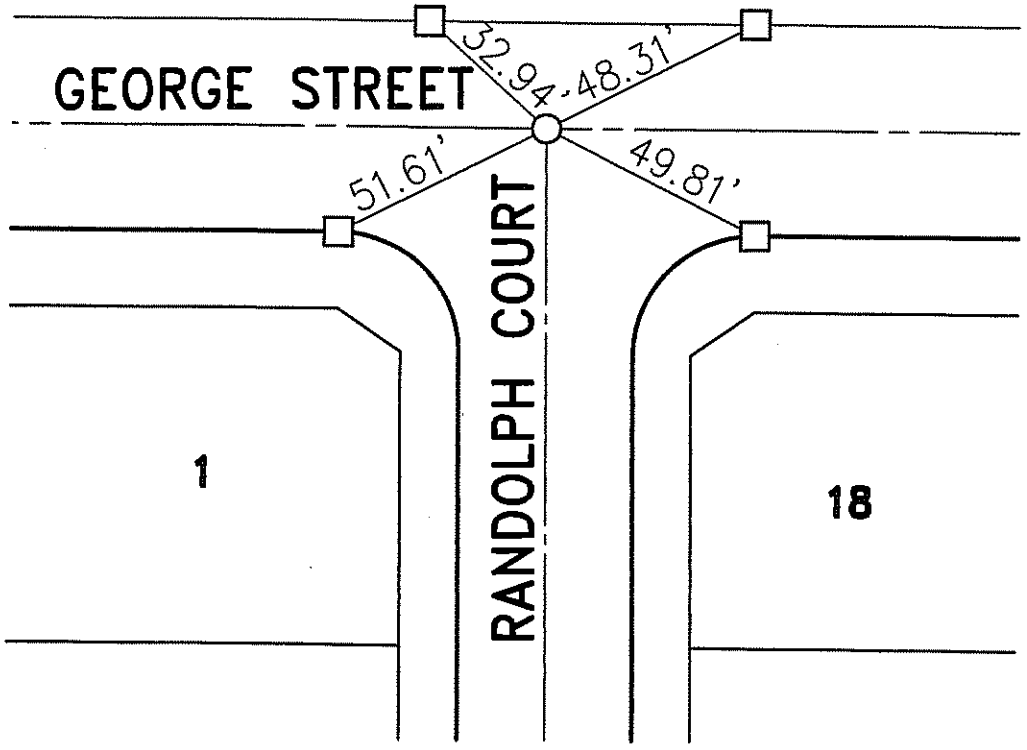

LICENSED LAND SURVEYOR
PAUL R. HUDDLESTON JR.
L.S. 7083
Expires 12/31/06
STATE OF CALIFORNIA

PAUL R. HUDDLESTON JR. PLS 7083 EXP. 12/31/06 — 10/26/04 DATE

STREET TIES

HUNSAKER & ASSOCIATES IRVINE, INC
INLAND EMPIRE REGION
2900 ADAMS STREET, SUITE A-15
RIVERSIDE CA 92504 (951)352-7200
PLANNING/ENGINEERING/SURVEYING/GOVERNMENT RELATIONS

CITY OF LOMA LINDA

TRACT 16650

MAP BOOK 310 PAGES 7-10
GEORGE STREET AND RANDOLPH COURT C/L INT.

NAME Paul R. Huddleston Jr.	FIELD REVIEW DATE
P.L.S. NO. 7083 EXP. DATE 12-31-06	TIE BOOK PAGE

G-6.2

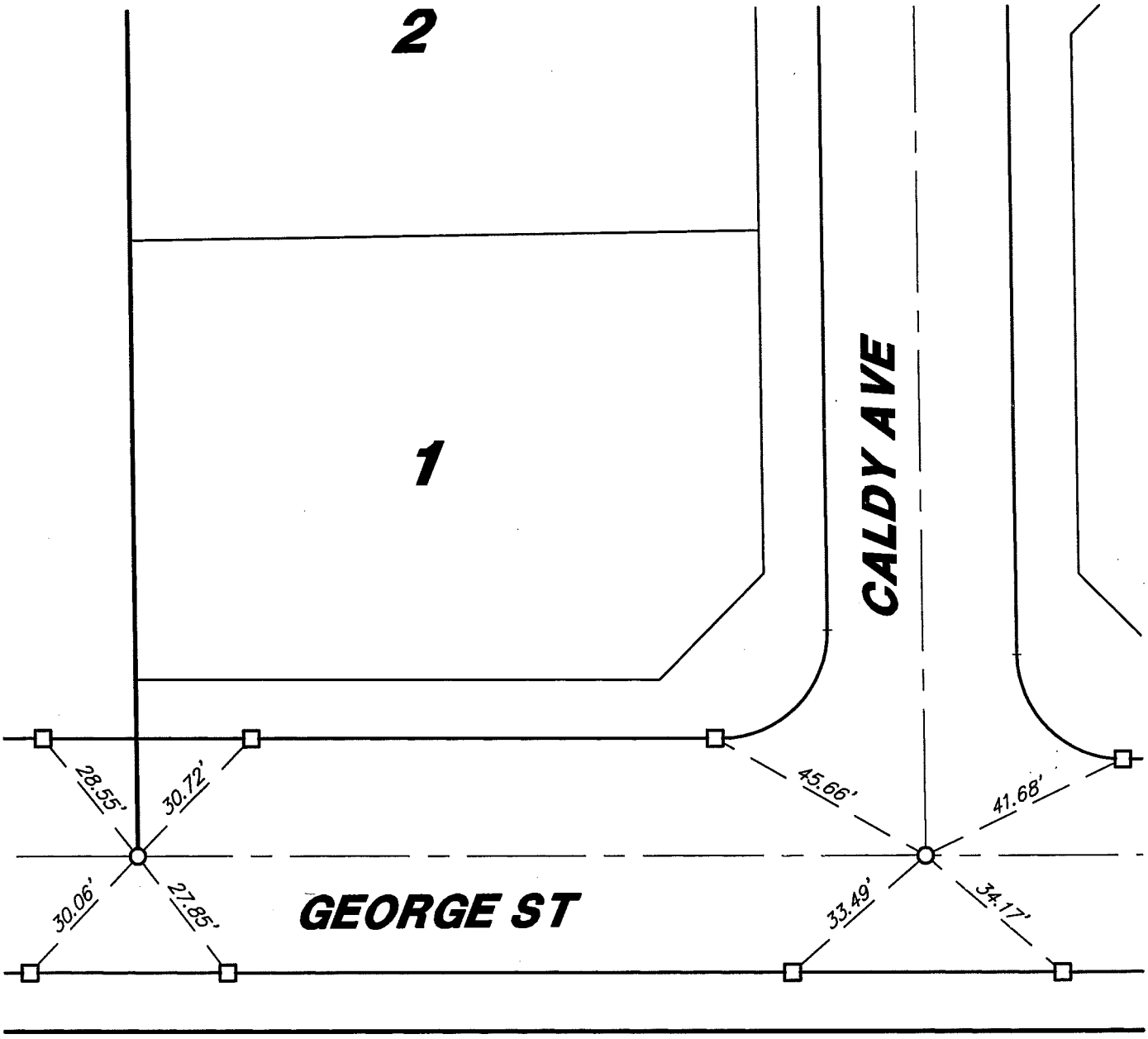

△ SET NAIL AND TAG LS 5129
○ SET 1"IP WITH TAG LS 5129
□ SET LEAD AND TACK

SB&O, Inc.
PLANNING DESIGN CONSULTATION
Land Planning
Civil Engineering
Land Surveying
9007 Arrow Route, Suite 120
Rancho Cucamonga, California 91730
(909) 948-3450; (909) 948-2750 FAX

CITY OF LOMA LINDA
STREET CENTERLINE TIES

TRACT 14552

SCALE: 1"=30'

G-6.3

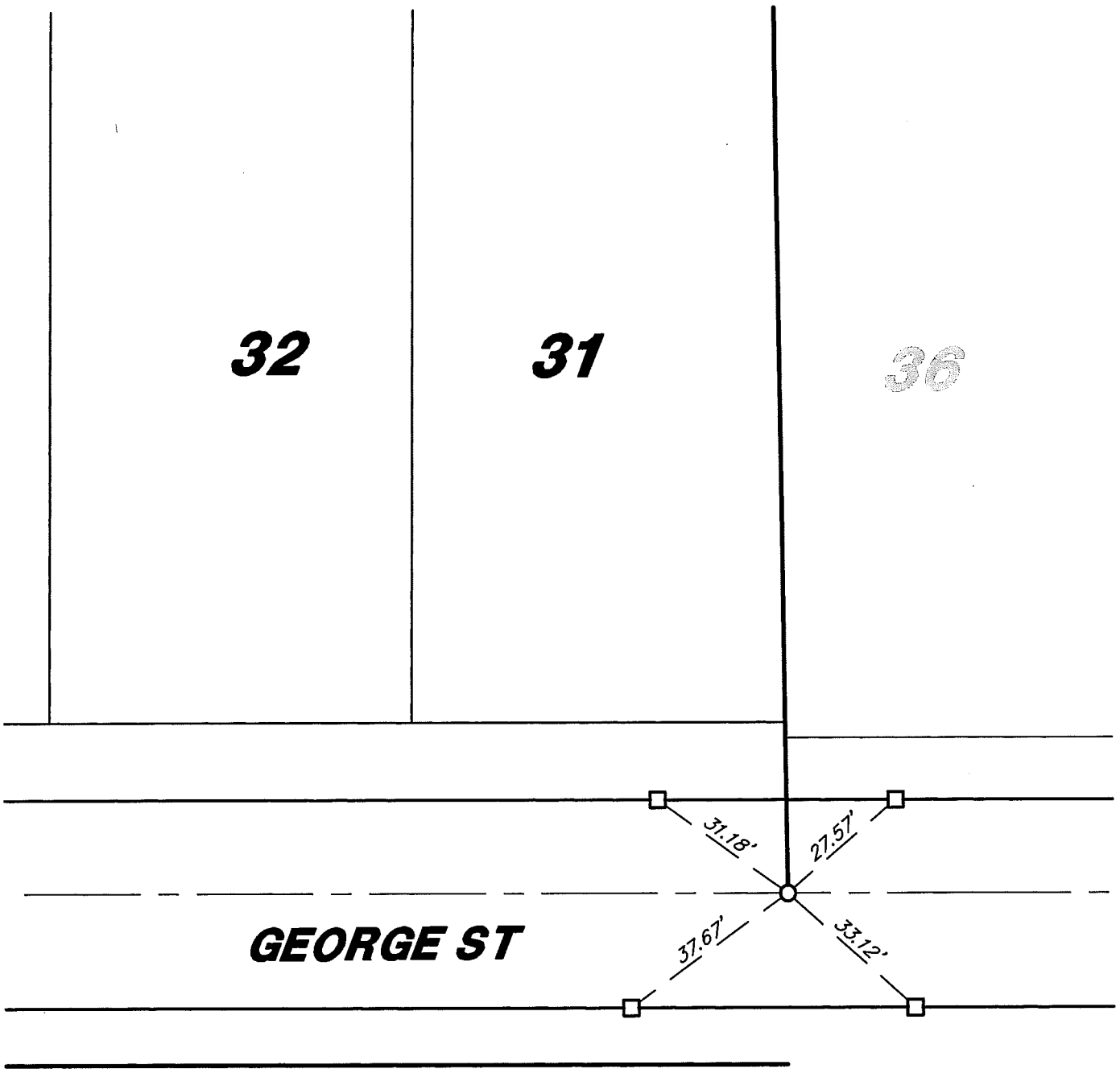

△ SET NAIL AND TAG LS 5129
○ SET 1"IP WITH TAG LS 5129
□ SET LEAD AND TACK

SB&O, Inc.
PLANNING DESIGN CONSULTATION
Land Planning
Civil Engineering
Land Surveying
9007 Arrow Route, Suite 120
Rancho Cucamonga, California 91730
(909) 948-3450; (909) 948-2750 FAX

CITY OF LOMA LINDA
STREET CENTERLINE TIES

TRACT 14552

SCALE: 1"=30'

G-7

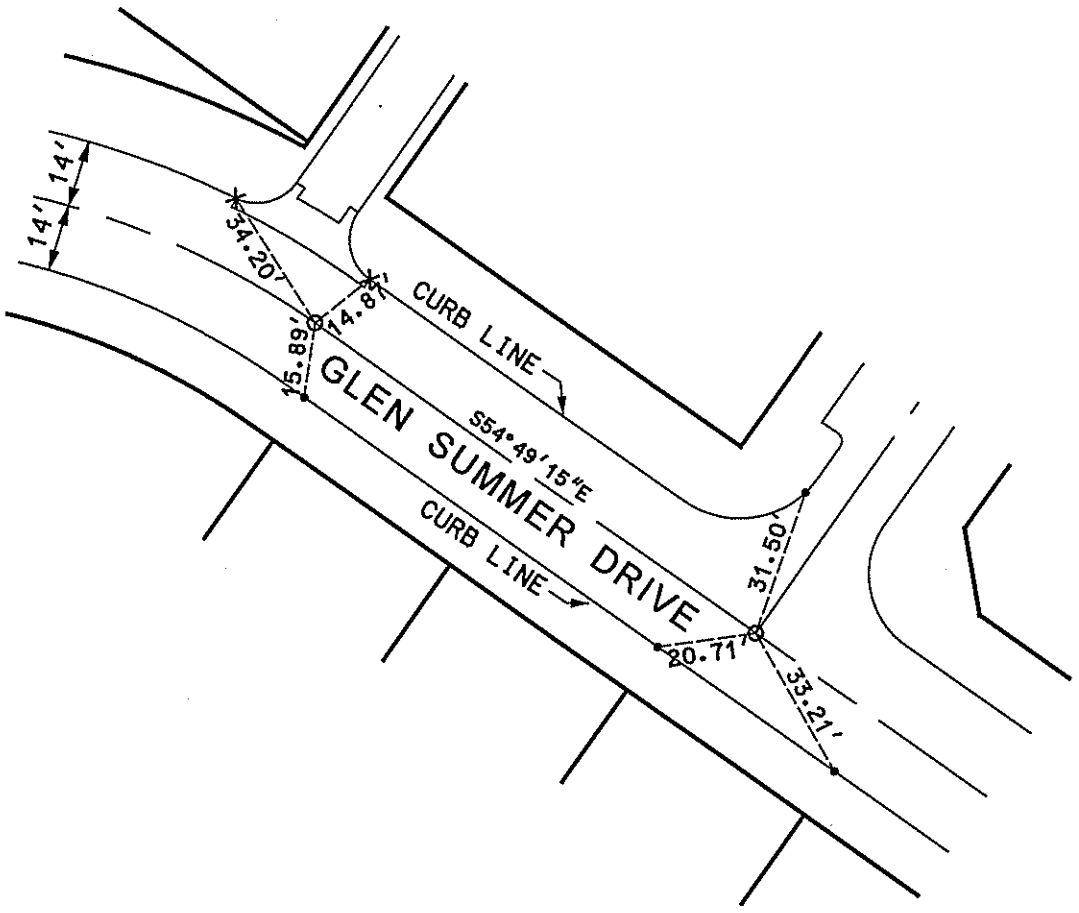

LEGEND

- o ℄ MONUMENT
- — PROPERTY LINE
- • NAIL & TAG, RCE 28500
- X CHISLED "X" IN T.C.

TRACT NO.	16341
SHEET NO.	6 OF 17
R.C.E.	
R.C.E. NO.	28500

DATE	BY	(REVISIONS) DESCRIPTION

CITY OF LOMA LINDA

CENTERLINE TIES

GLEN SUMMER DRIVE

INSPECTED: _____

DATE: NOV. 5, 2005

SCALE: 1"=40'

TIE NO.
H-1

N

* NO TIES OR ℄ TAG FOUND

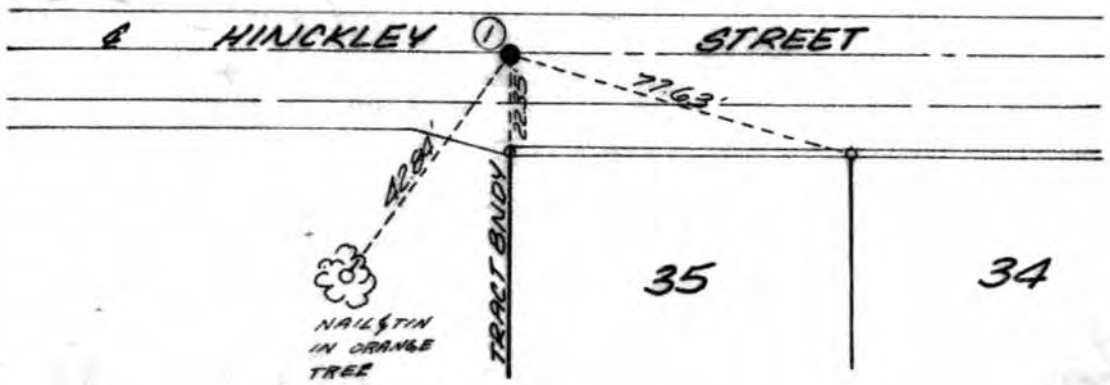

● Indicates 1" I.P. 1.00' Below Surface. Nail & Tag 13191 on Surface.

○ Indicates Nail & Tag 13191

TRACT NO. 10133
SHEET NO. 1 of 4
R.C.E. 13191
R.C.E. Glen L Ludwig

CITY OF LOMA LINDA
DEPT. OF ENGINEERING
CENTERLINE TIES

DESCRIPTION
HINCKLEY STREET

INSPECTED: * DDB 1-28-83

DATE: 4-2-79

SCALE: 1" = 40'

TIE NO.
H-2

NOTE: ALL MONUMENT TIES ARE IN TOP OF CURB.

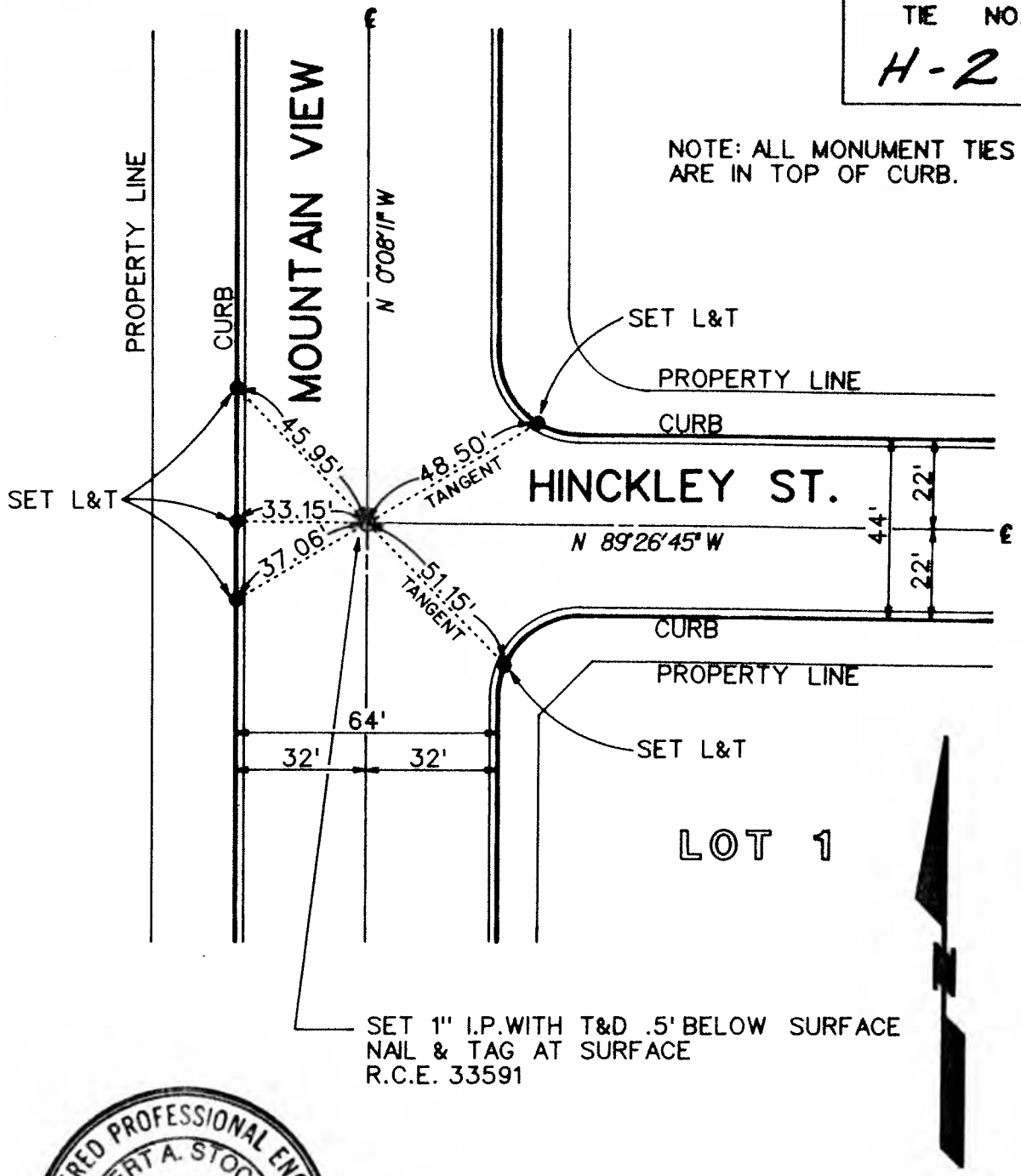

REGISTERED PROFESSIONAL ENGINEER
ROBERT A. STOCKTON
NO. C033591
EXP. 6-30-94
CIVIL
STATE OF CALIFORNIA

TRACT NO. 14216
SHEET NO. 1 OF 5
R.C.E.
R.C.E. NO. 33591

CITY OF LOMA LINDA
DEPT. OF ENGINEERING
CENTERLINE TIES

DESCRIPTION
INTERSECTION OF
MOUNTAIN VIEW & HINCKLEY ST.

INSPECTED W.A.C. 6-3-91

DATE: 5-3-91

SCALE: 1"=40'

TIE NO.
H-3

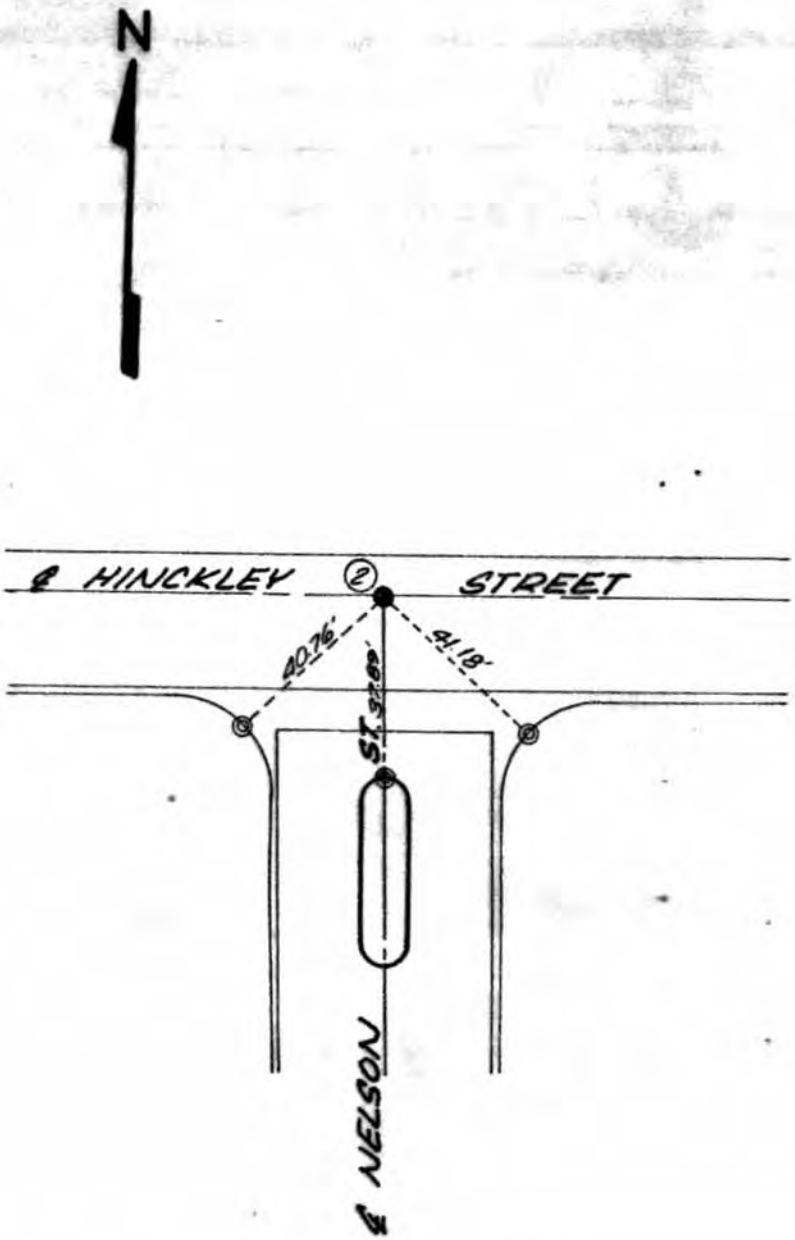

● Indicates 1" I.P. 1.00' Below Surface. Nail & Tag 13191 on Surface.

◎ Indicates Lead & Tack.

TRACT NO. 10133
SHEET NO. 2 of 4
R.C.E. 13191
R.C.E. Glen L Ludwig

CITY OF LOMA LINDA
DEPT. OF ENGINEERING
CENTERLINE TIES

DESCRIPTION
HINCKLEY STREET & NELSON STREET

INSPECTED: R.T.Y.

DATE: 4-2-79

SCALE: 1"=40'

TIE NO.
H-4

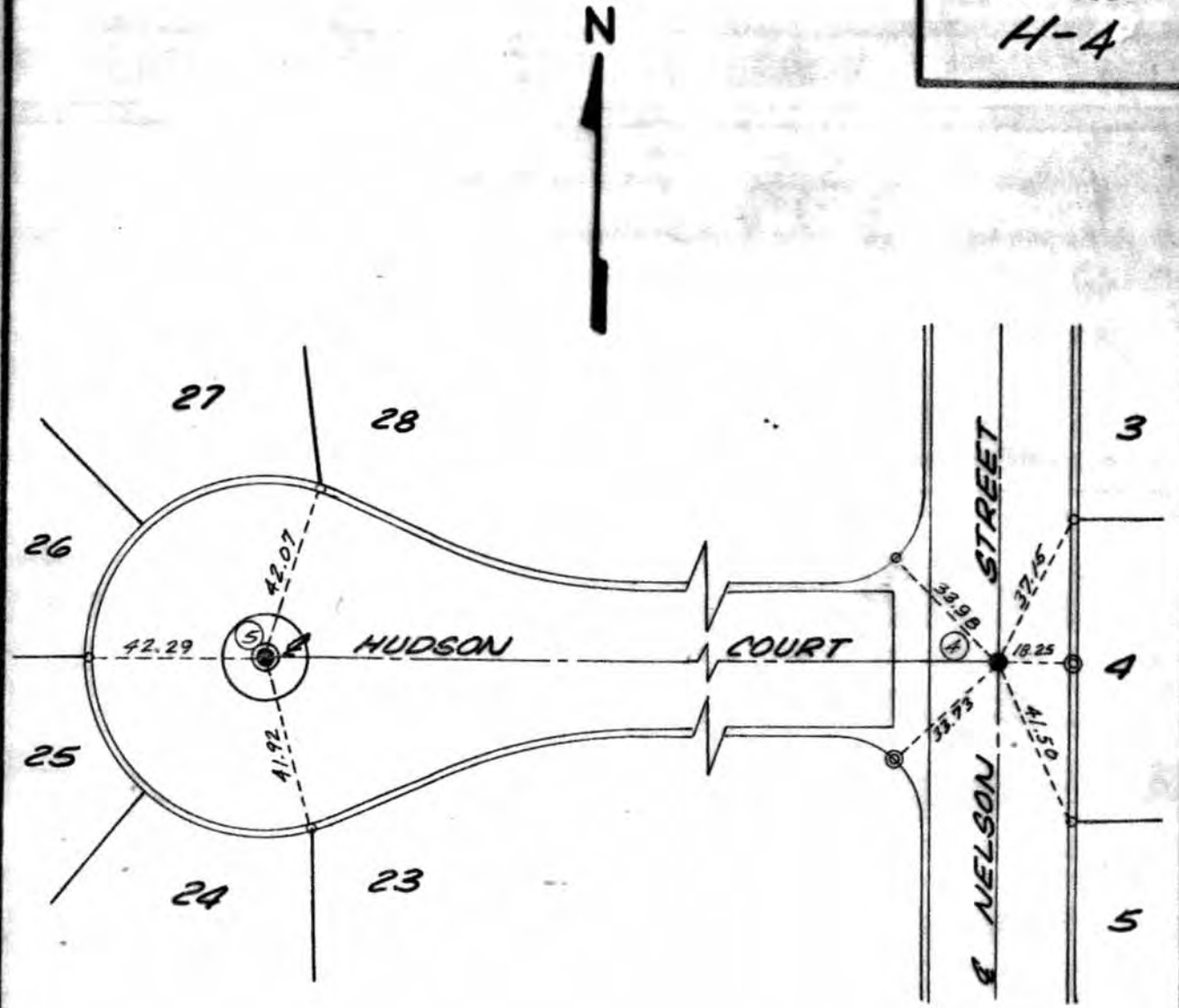

- ● Indicates 1"I.P 1.00' Below Surface, Nail & Tag 13191 on Surface.
- ◎ Indicates Lead & Tack.
- ○ Indicates Nail & Tag 13191
- ◉ Indicates 1" I. P 1.00' Below Surface

TRACT NO. 10133
SHEET NO. 3 of 4
R.C.E. 13191
R.C.E. Glenn L. Lee

CITY OF LOMA LINDA
DEPT. OF ENGINEERING
CENTERLINE TIES

DESCRIPTION
HUDSON COURT
NELSON STREET

INSPECTED: R.T.Y

DATE: 4-2-79

SCALE: 1"=40'

TIE NO.
H-5

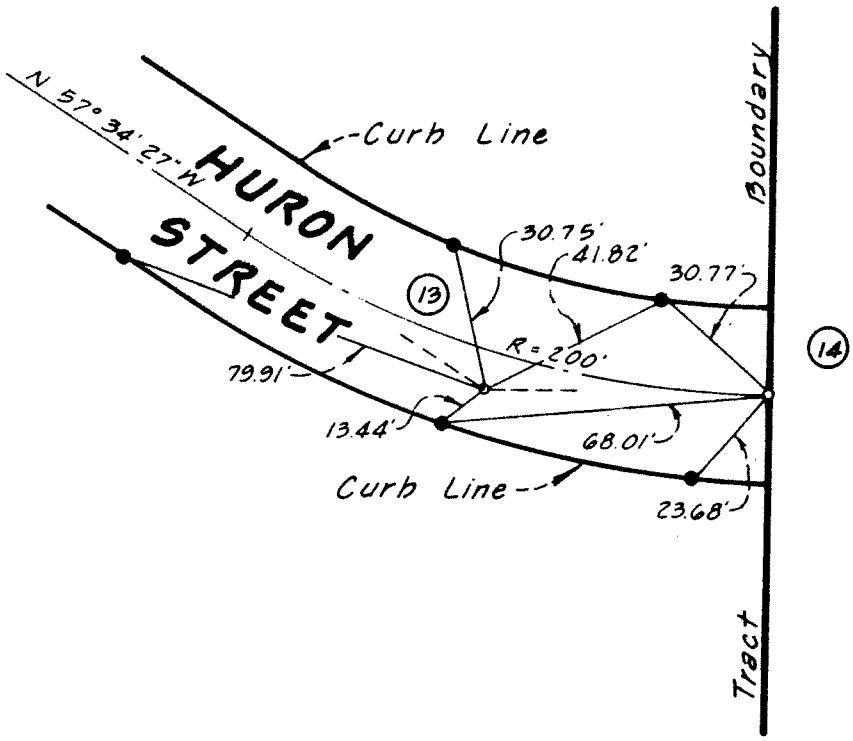

o - Indicates set 1" I.P. tagged L.S. 3035.
● - Indicates set nail in curb.

TRACT NO. 8629

SHEET NO. 1 OF 8

R. H. GARNER L. S. 3035

CITY OF LOMA LINDA
DEPT. OF ENGINEERING
CENTERLINE TIES

DESCRIPTION —
INTERSECTION OF
HURON STREET & TRACT BNDY.

INSPECTED: Albert Velasquez 6-13-74

DATE: 5-9-74

SCALE: 1" = 40'

TIE NO. H-6

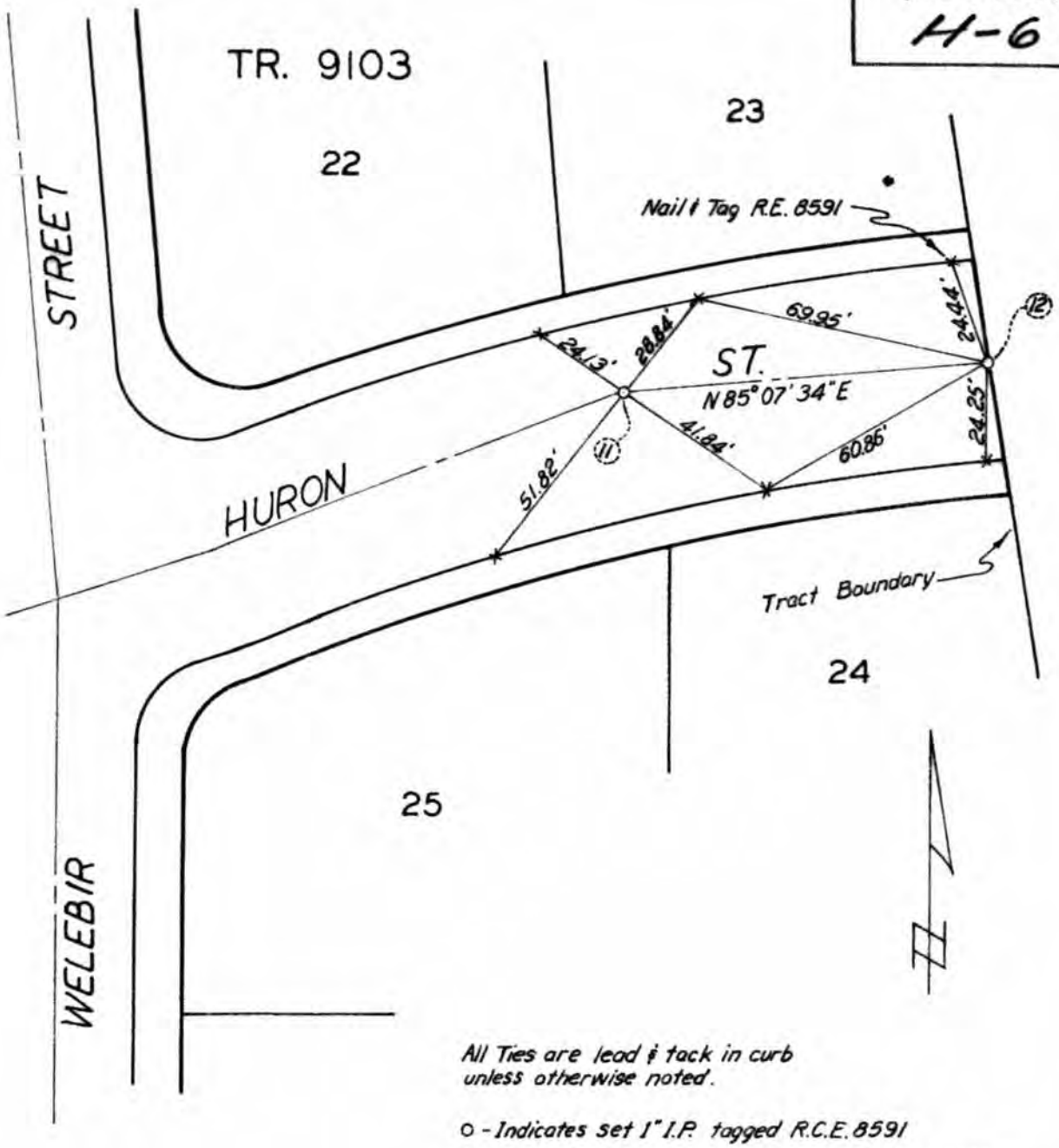

All Ties are lead & tack in curb unless otherwise noted.

o - Indicates set 1" I.P. tagged R.C.E. 8591

TRACT NO 9103
SHEET NO 5 OF 6
SIGNED James W. Hicks

LICENSED LAND SURVEYOR JAMES WILLIAM HICKS No. 3973 STATE OF CALIFORNIA

CITY OF LOMA LINDA
DEPARTMENT OF ENGINEERING
CENTERLINE TIES

DESCRIPTION
INTERSECTION OF HURON ST. AND WELEBIR ST.

INSPECTED W.P.K.

DATE 3-7-77

SCALE 1" = 40'

TIE NO. H-7

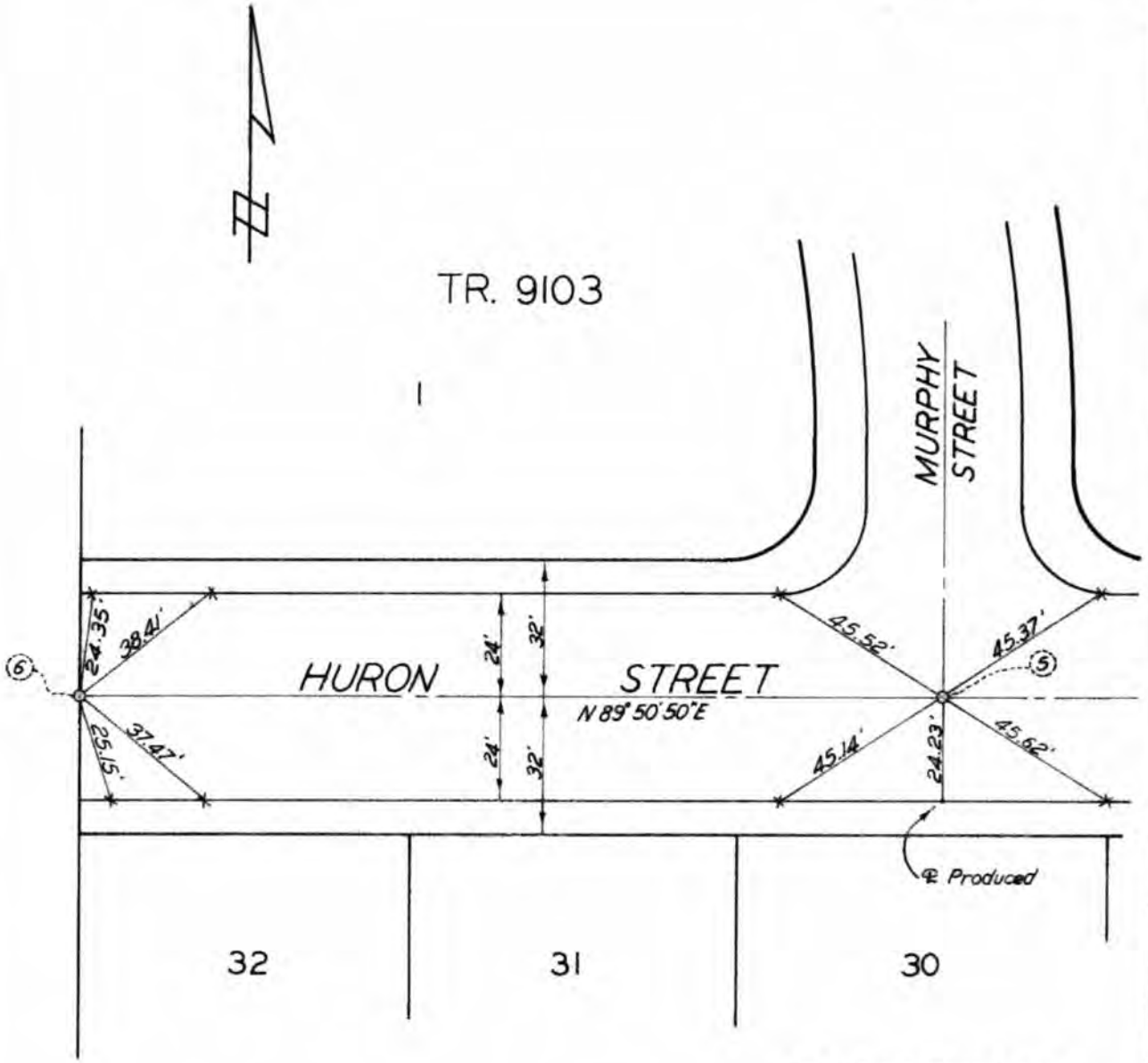

All Ties are lead & tack in curb unless otherwise noted.

o - Indicates set 1" I.P. tagged R.C.E 8591

TRACT NO 9103
SHEET NO 3 OF 6
SIGNED James W. Hicks

LICENSED LAND SURVEYOR JAMES WILLIAM HICKS No. 3973 STATE OF CALIFORNIA

CITY OF LOMA LINDA
DEPARTMENT OF ENGINEERING
CENTERLINE TIES

DESCRIPTION
INTERSECTION OF HURON ST. AND MURPHY ST.

INSPECTED W.P.K.

DATE 3-7-77

SCALE 1" = 40'

TIE NO.
H-8

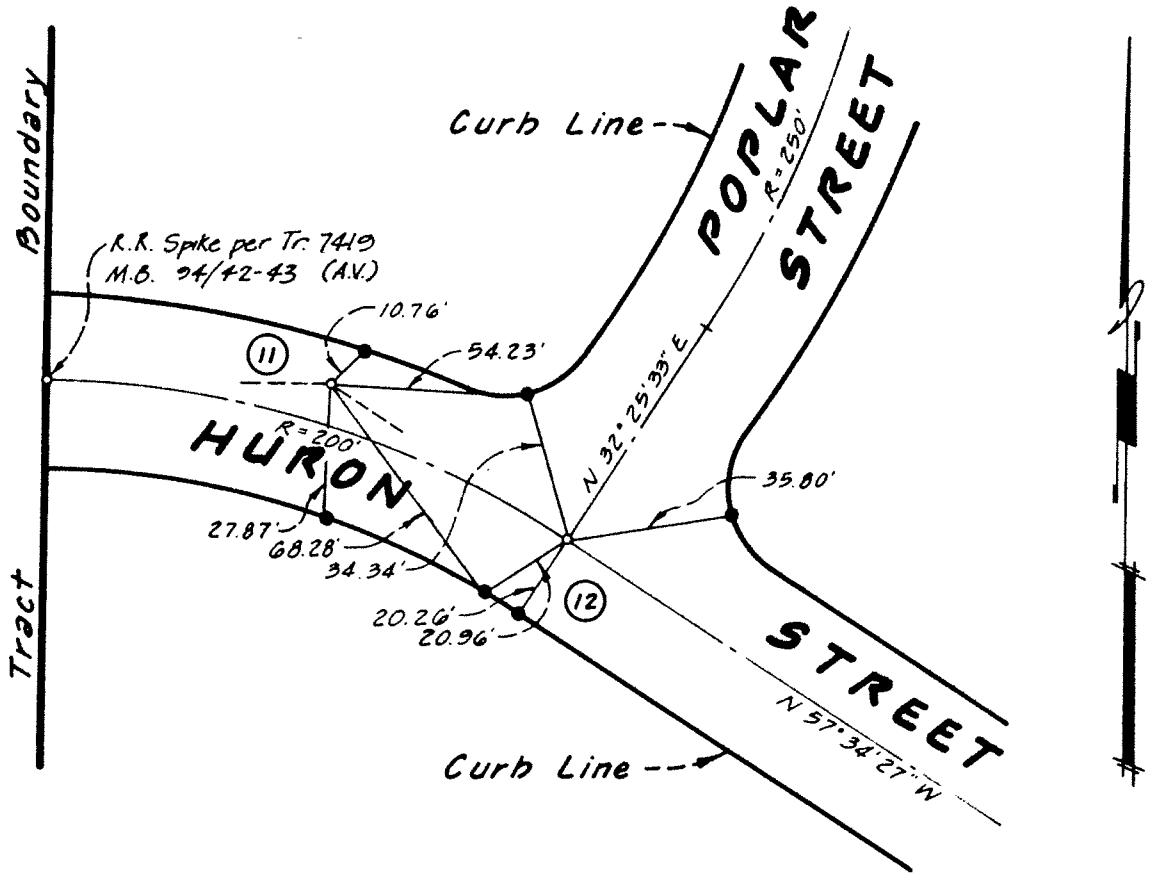

o - Indicates set 1" I.P. tagged L.S. 3035.
● - Indicates set nail in curb.

TRACT NO. 8629

SHEET NO. 2 OF 8

R. H. GARNER L. S. 3035

CITY OF LOMA LINDA
DEPT. OF ENGINEERING
CENTERLINE TIES

DESCRIPTION
INTERSECTION OF
HURON STREET & POPLAR ST.

INSPECTED: Albert Velasquez 6-13-74

DATE: 5-9-74

SCALE: 1" = 40'

TIE NO. 4-9

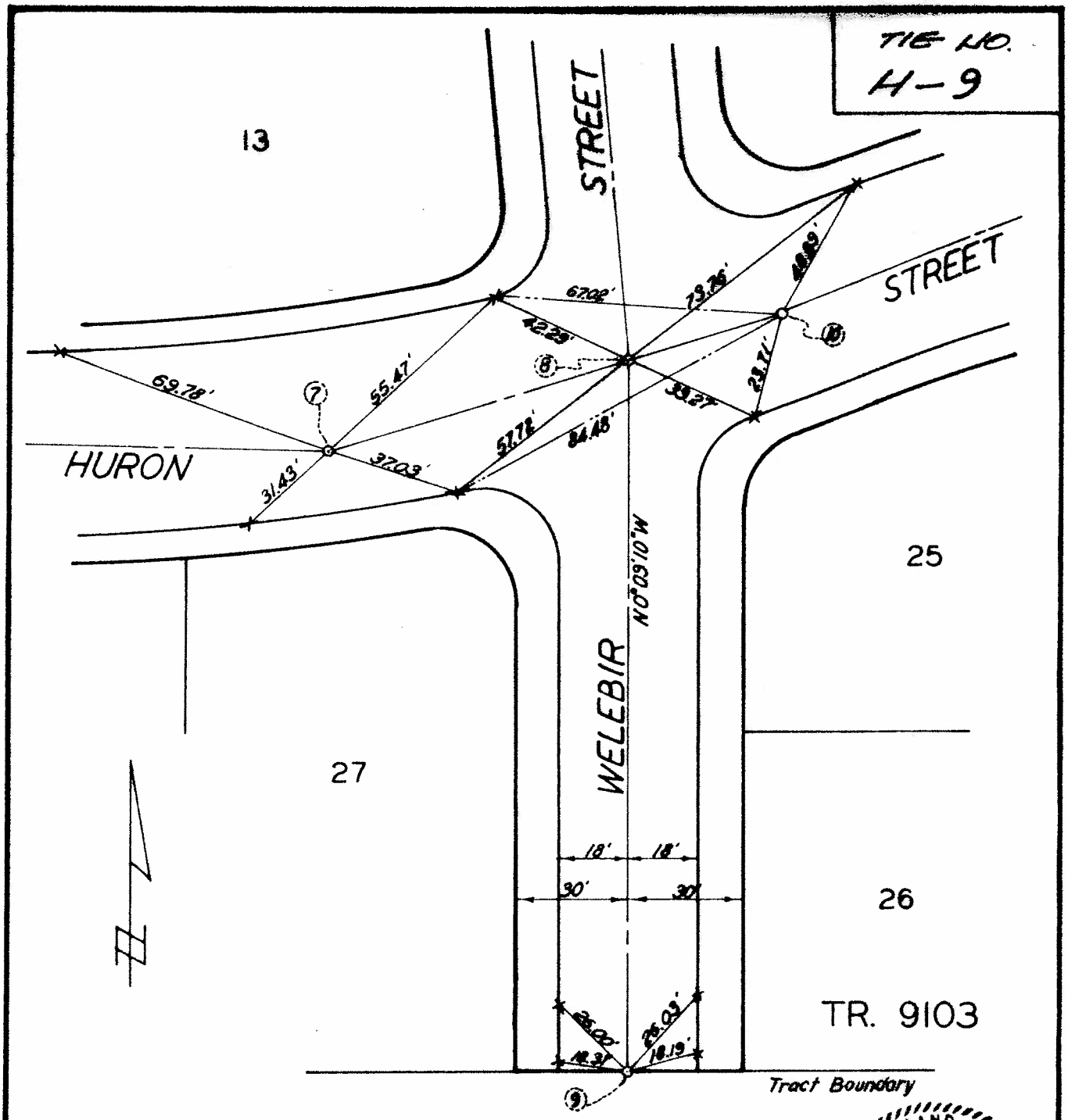

All Ties are lead & tack in curb unless otherwise noted.

o - Indicates Set 1" I.P. tagged R.C.E. 8591

TRACT NO 9103
SHEET NO 4 OF 6
SIGNED James W. Hicks

LICENSED LAND SURVEYOR
JAMES WILLIAM HICKS
No. 3973
STATE OF CALIFORNIA

CITY OF LOMA LINDA
DEPARTMENT OF ENGINEERING
CENTERLINE TIES

DESCRIPTION
INTERSECTION OF HURON ST. AND WELEBIR ST.

INSPECTED: W. P. K.

DATE: 3-7-77

SCALE: 1" = 40'

NOTE: ALL MONUMENT TIES
ARE IN TOP OF CURB

TIE NO.
H-10

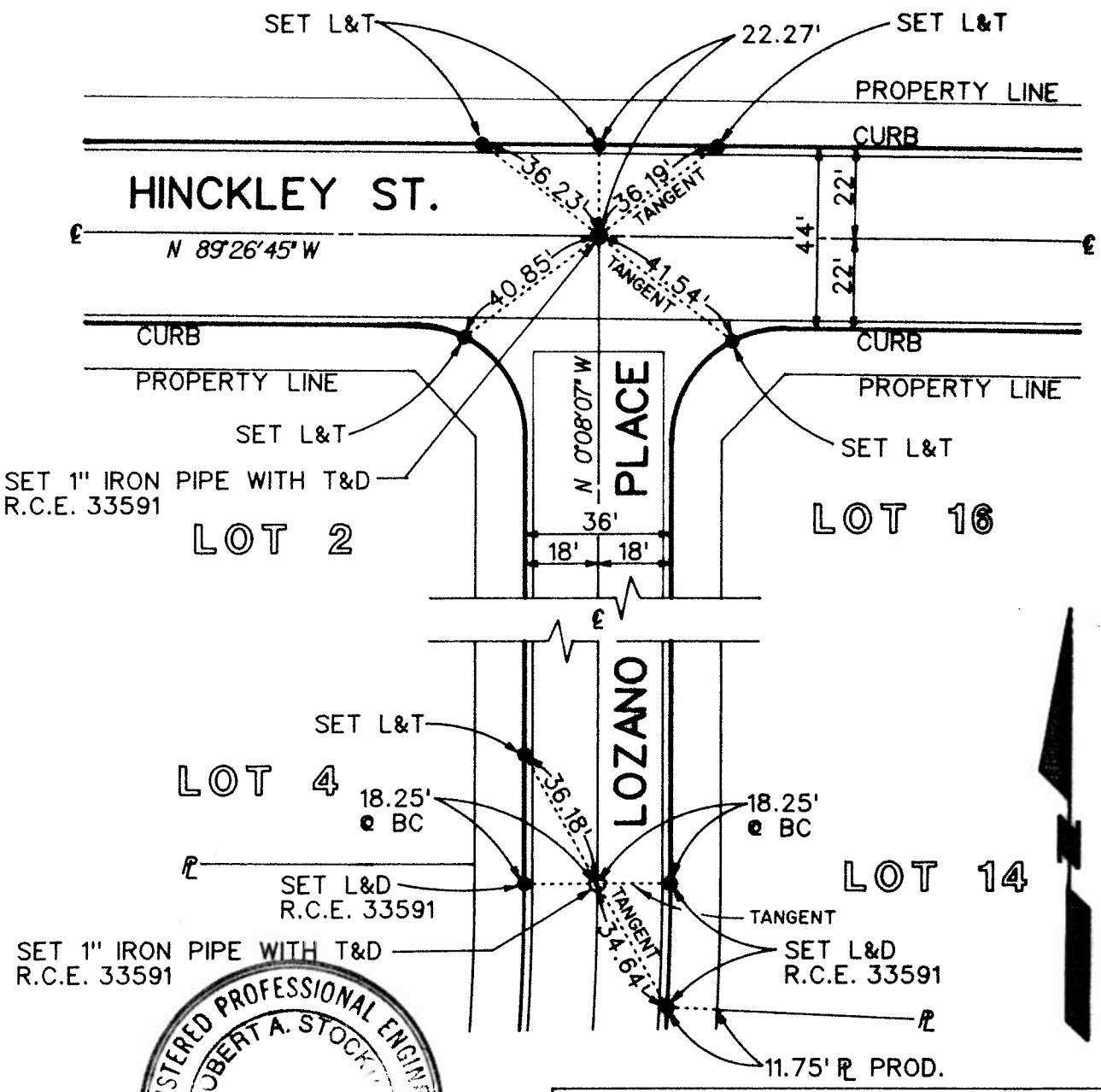

REGISTERED PROFESSIONAL ENGINEER
ROBERT A. STOCK
No. 33591
Robert A. Stock

TRACT NO. 14216
SHEET NO. 2 OF 5
R.C.E.
R.C.E. NO. 33591

CITY OF LOMA LINDA
DEPT. OF ENGINEERING
CENTERLINE TIES

DESCRIPTION
INTERSECTION OF
HINCKLEY STREET
& LOZANO PLACE

INSPECTED W.A.C. 6-3-91

DATE: 5-3-91

SCALE: 1"=40'

NOTE: ALL MONUMENT TIES
ARE IN TOP OF CURB

TIE NO.
H-11

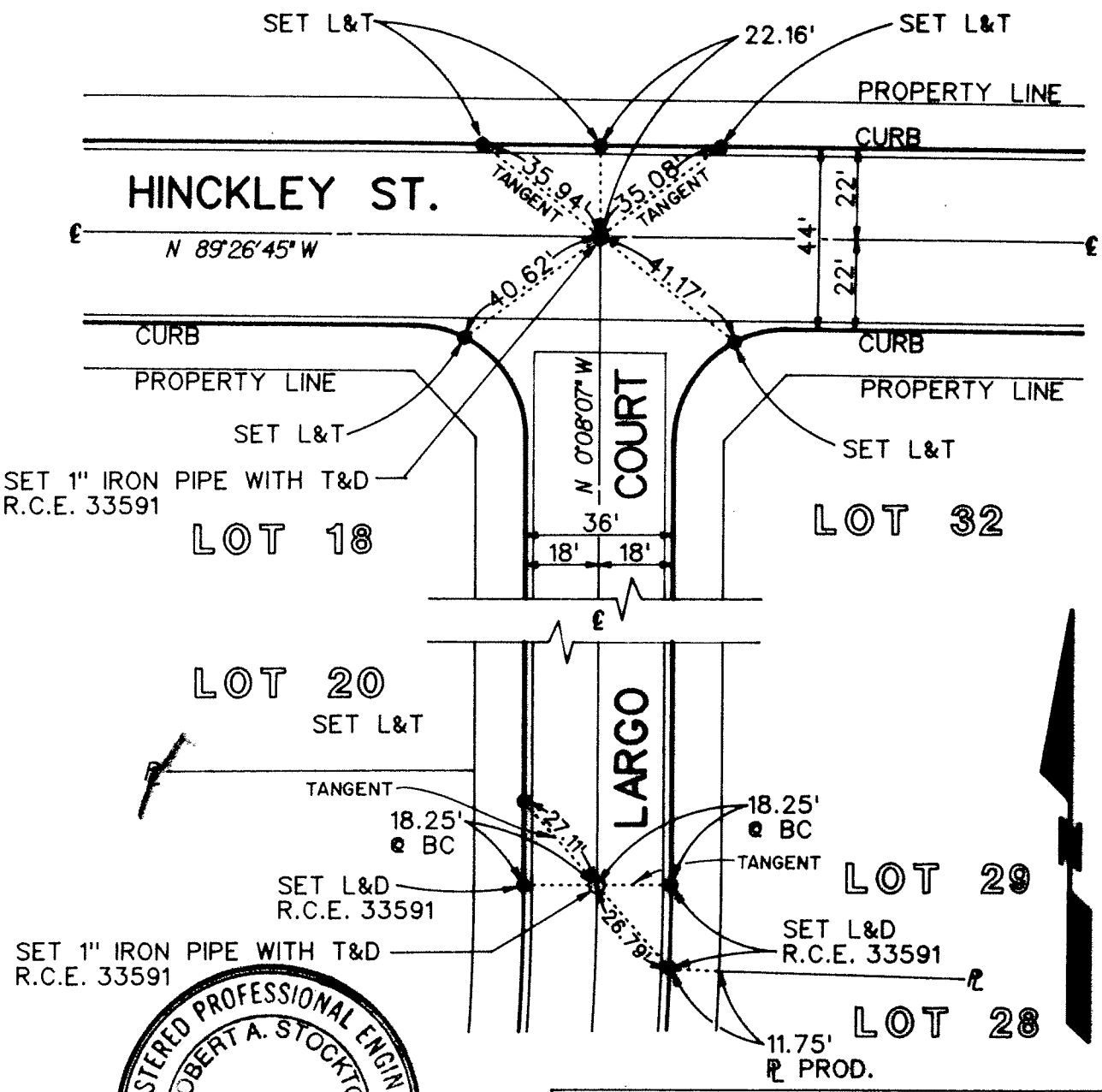

REGISTERED PROFESSIONAL ENGINEER
ROBERT A. STOCKTON
NO. C033591
EXP 6-30-94
CIVIL
STATE OF CALIFORNIA

TRACT NO. 14216
SHEET NO. 4 OF 5
R.C.E. _____
R.C.E. NO. 33591

CITY OF LOMA LINDA
DEPT. OF ENGINEERING
CENTERLINE TIES

DESCRIPTION
INTERSECTION OF
HINCKLEY STREET & LARGO COURT

INSPECTED W.A.C. 6-3-91

DATE: 5-3-91

SCALE: 1"=40'

H-12

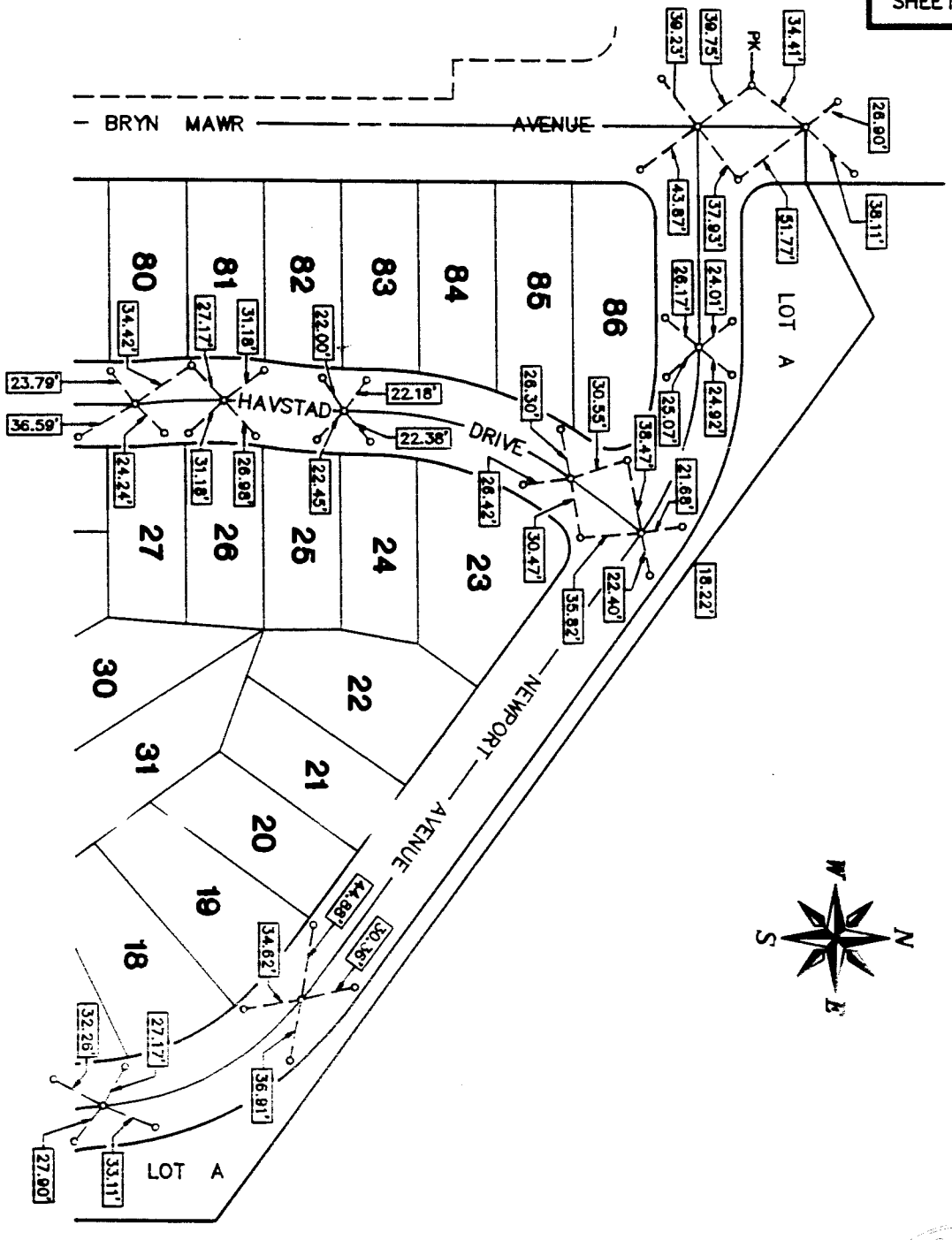

o ALL TIE OBJECTS ARE NAIL AND TAG (L.S. 2851) ON TOP OF CURB UNLESS OTHERWISE NOTED.

o 1"I.P. SET 1" IRON PIPE WITH YELLOW PLASTIC PLUG (L.S. 2851)

TRACT NO. 13635

SHEET NO. 3 OF 3

SIGNED: William Clark

CITY OF LOMA LINDA

DEPARTMENT OF ENGINEERING

CENTERLINE TIES

DESCRIPTION

INTERSECTIONS OF BRYN MAWR AVE., NEWPORT PLACE, AND HAVSTAD DRIVE.

INSPECTED: William Clark

DATE: 3-28-90 SCALE: 1"=100'

H-13

SHEET 2 OF 3

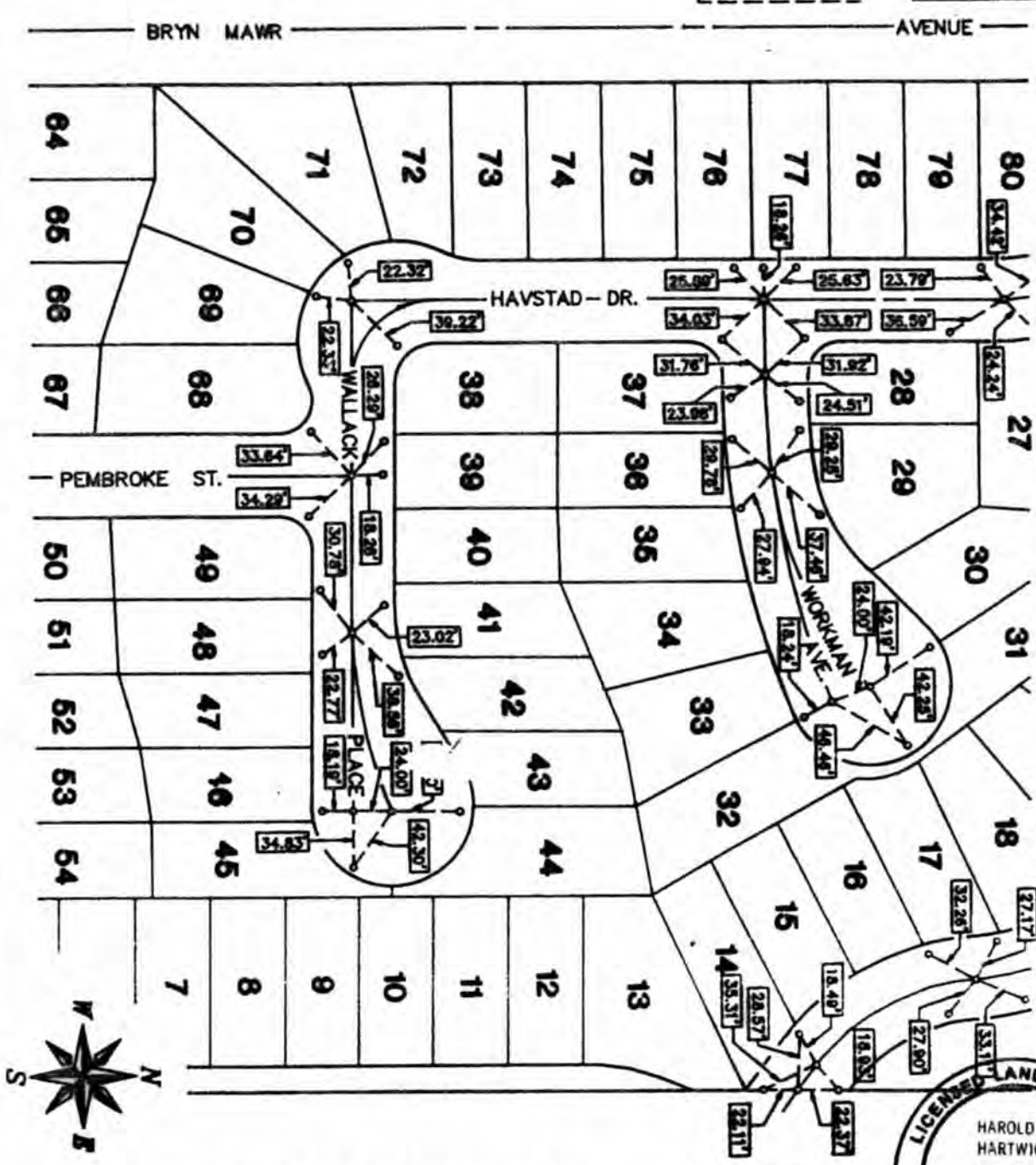

o ALL TIE OBJECTS ARE NAIL AND TAG (L.S. 2851) ON TOP OF CURB UNLESS OTHERWISE NOTED.

o T.L.P. SET 1" IRON PIPE WITH YELLOW PLASTIC PLUG (L.S. 2851)

LICENSED LAND SURVEYOR
HAROLD R. HARTWICK
No. 2851
Exp. June 30, 1992
STATE OF CALIFORNIA

TRACT NO. 13635

SHEET NO. 2 OF 3

SIGNED: Harold R. Hartwick

CITY OF LOMA LINDA

DEPARTMENT OF ENGINEERING

CENTERLINE TIES

DESCRIPTION

INTERSECTIONS OF PEMBROKE AVE., BRYN MAWR AVE., WALLACK PL., WORKMAN PL., AND HAVSTAD DRIVE

INSPECTED: William Clark

DATE: 3-28-90 SCALE: 1"=100'

H-

SHEET NO.
1 OF 5
H-14

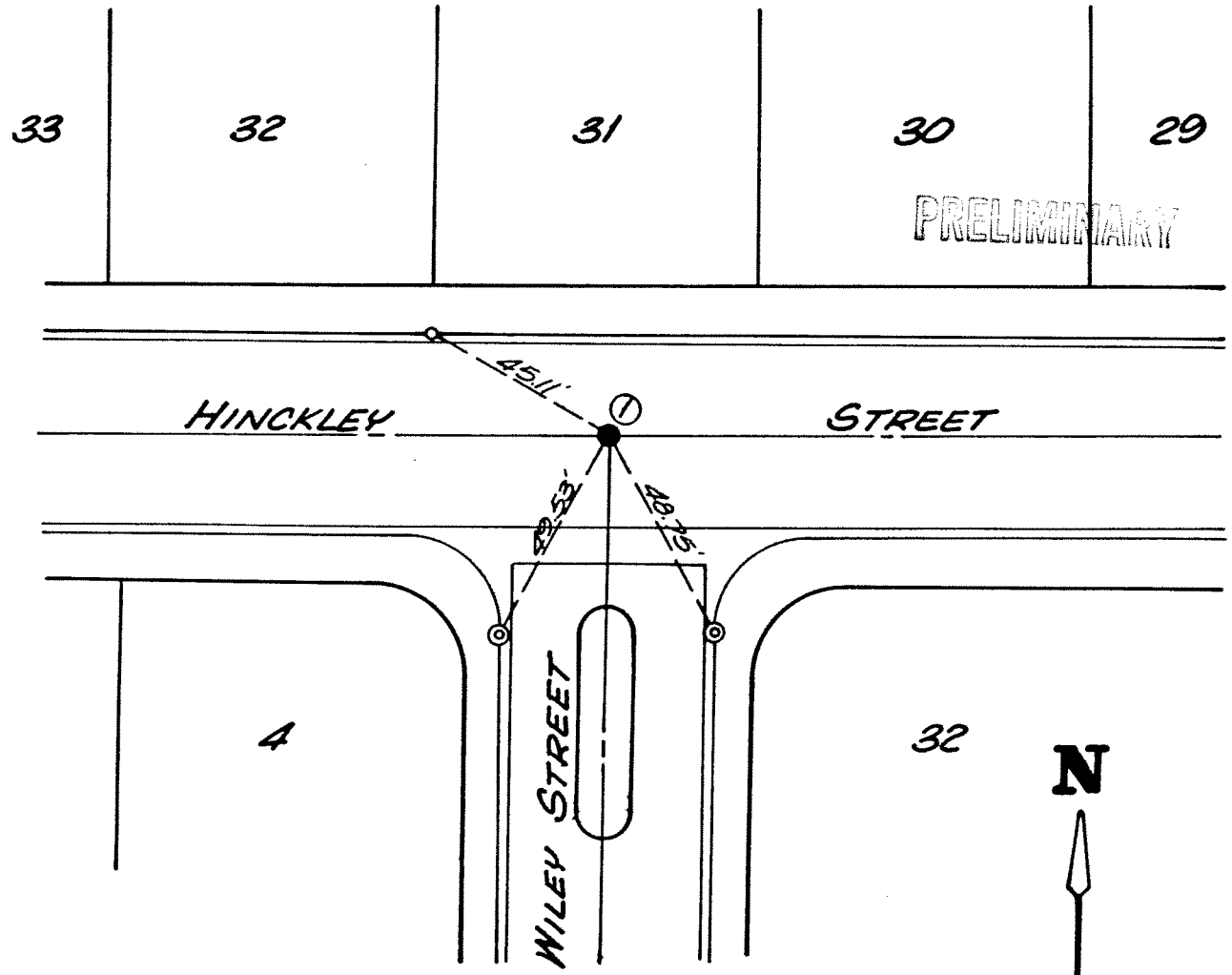

- ○ INDICATES LEAD & TAG RCE. 13191
- ◎ INDICATES LEAD & TACK
- ● INDICATES 1" I.P. 1.0' BELOW SURFACE AND NAIL & TAG RCE. 13191 ON SURFACE

TRACT NO. 10134
SHEET NO. 1 OF 5
R.C.E. 13191
R.C.E. Glen L Ludwig

CITY OF LOMA LINDA
DEPT. OF ENGINEERING
CENTERLINE TIES

DESCRIPTION
INTERSECTION OF HINCKLEY STREET AND WILEY STREET

INSPECTED: _____

DATE: 4/21/80

SCALE: 1"=40'

H-15

NORTH

N.T.S.

TRACT NO. 6983
MB 91/99-101

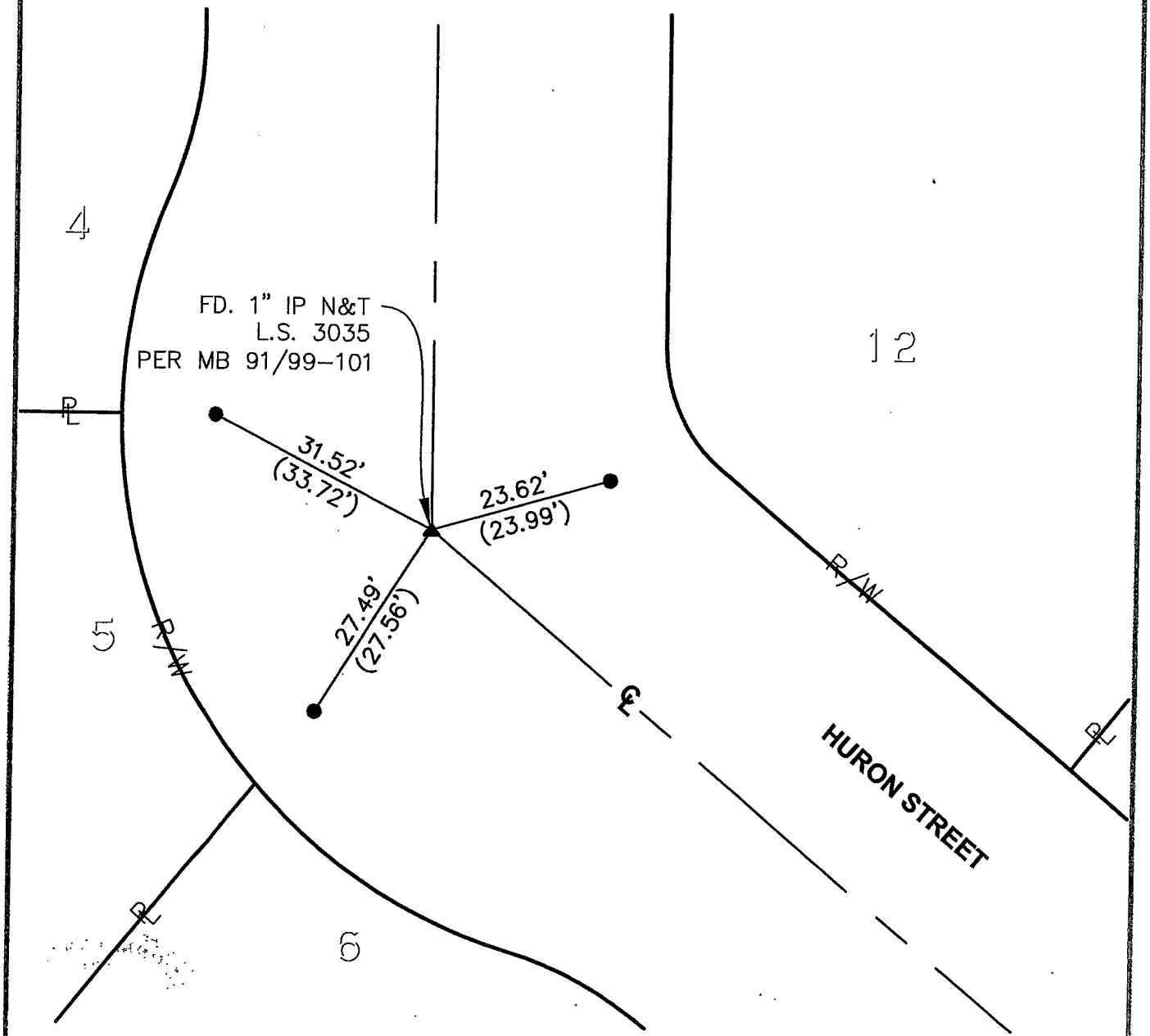

SURVEYOR'S NOTES:

▲ = FD. MONUMENT AS NOTED.

● = FD. CONC. NAIL IN T.C. PER TRACT TIES MB 91/99-101

PL = PROPERTY LINE

R/W = RIGHT OF WAY

( ) = RECORD DATA PER MB 91/99-101
TIES COUNTY OF SAN BERNARDINO

THE PURPOSE OF THIS RECORD IS TO DOCUMENT THE PERPETUATION OF FOUND MONUMENT(S) PURSUANT TO THE PLS ACT SECTION 8771. NO CLAIM IS MADE REGARDING THE CORRECTNESS OF THE POSITION(S) OF SAID MONUMENT(S), NOR THE DIMENSIONAL RELATIONSHIP TO STREET CENTERLINES OR PROPERTY BOUNDARIES.

H-16

N.T.S.

TRACT NO. 6983
MB 91/99-101

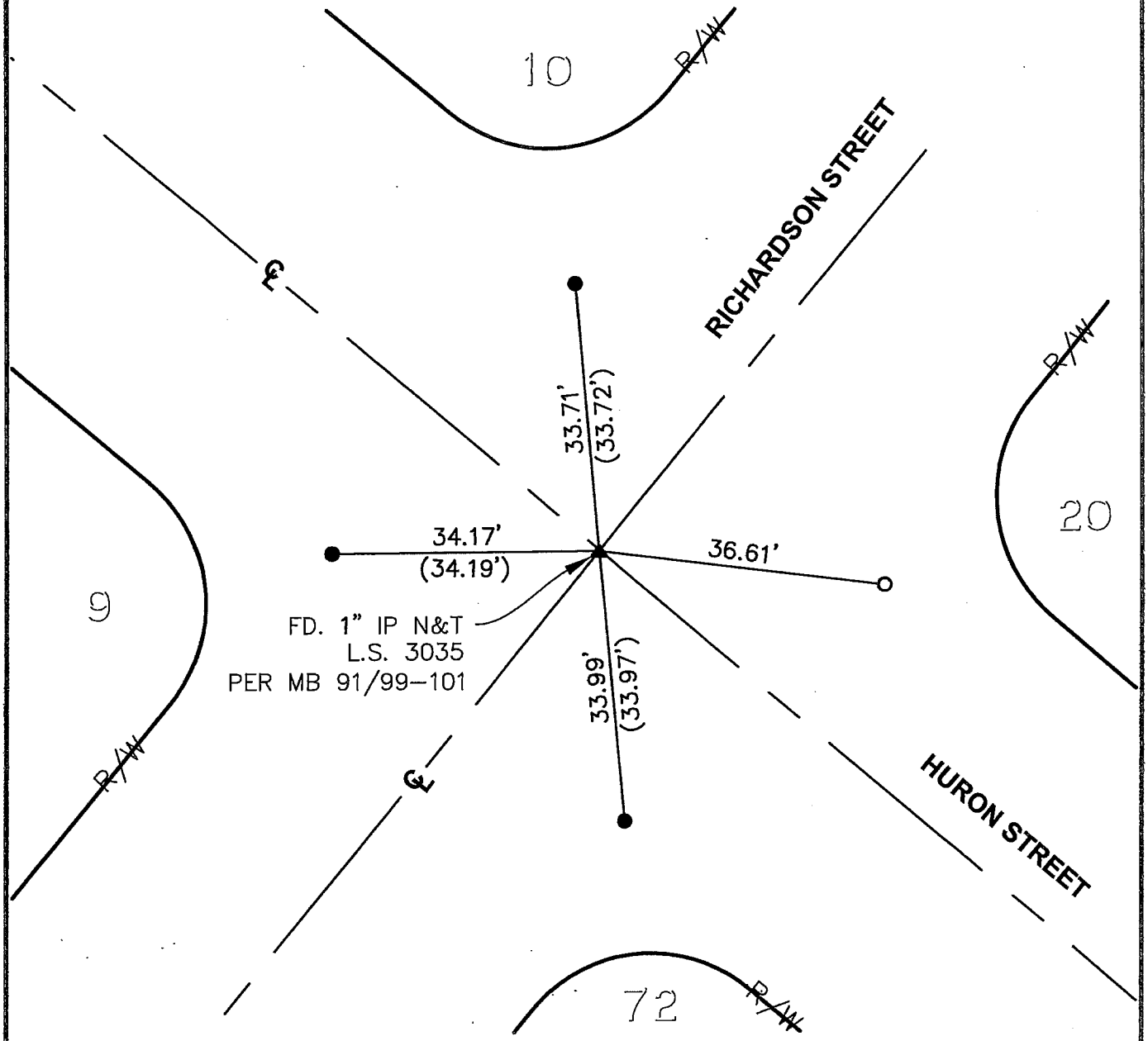

SURVEYOR'S NOTES:

▲ = FD. MONUMENT AS NOTED.

● = FD. CONC. NAIL IN T.C. PER TRACT TIES MB 91/99-101

O = SET NAIL & TAG C.L.L. D.P.W. IN T.C.

PL = PROPERTY LINE

R/W = RIGHT OF WAY

( ) = RECORD DATA PER MB 91/99-101
TIES COUNTY OF SAN BERNARDINO

C.L.L D.P.W = CITY OF LOMA LINDA
DEPARTMENT OF PUBLIC WORKS

THE PURPOSE OF THIS RECORD IS TO DOCUMENT THE PERPETUATION OF FOUND MONUMENT(S) PURSUANT TO THE PLS ACT SECTION 8771. NO CLAIM IS MADE REGARDING THE CORRECTNESS OF THE POSITION(S) OF SAID MONUMENT(S), NOR THE DIMENSIONAL RELATIONSHIP TO STREET CENTERLINES OR PROPERTY BOUNDARIES.

H-17

N.T.S.

TRACT NO. 6983
MB 91/99-101

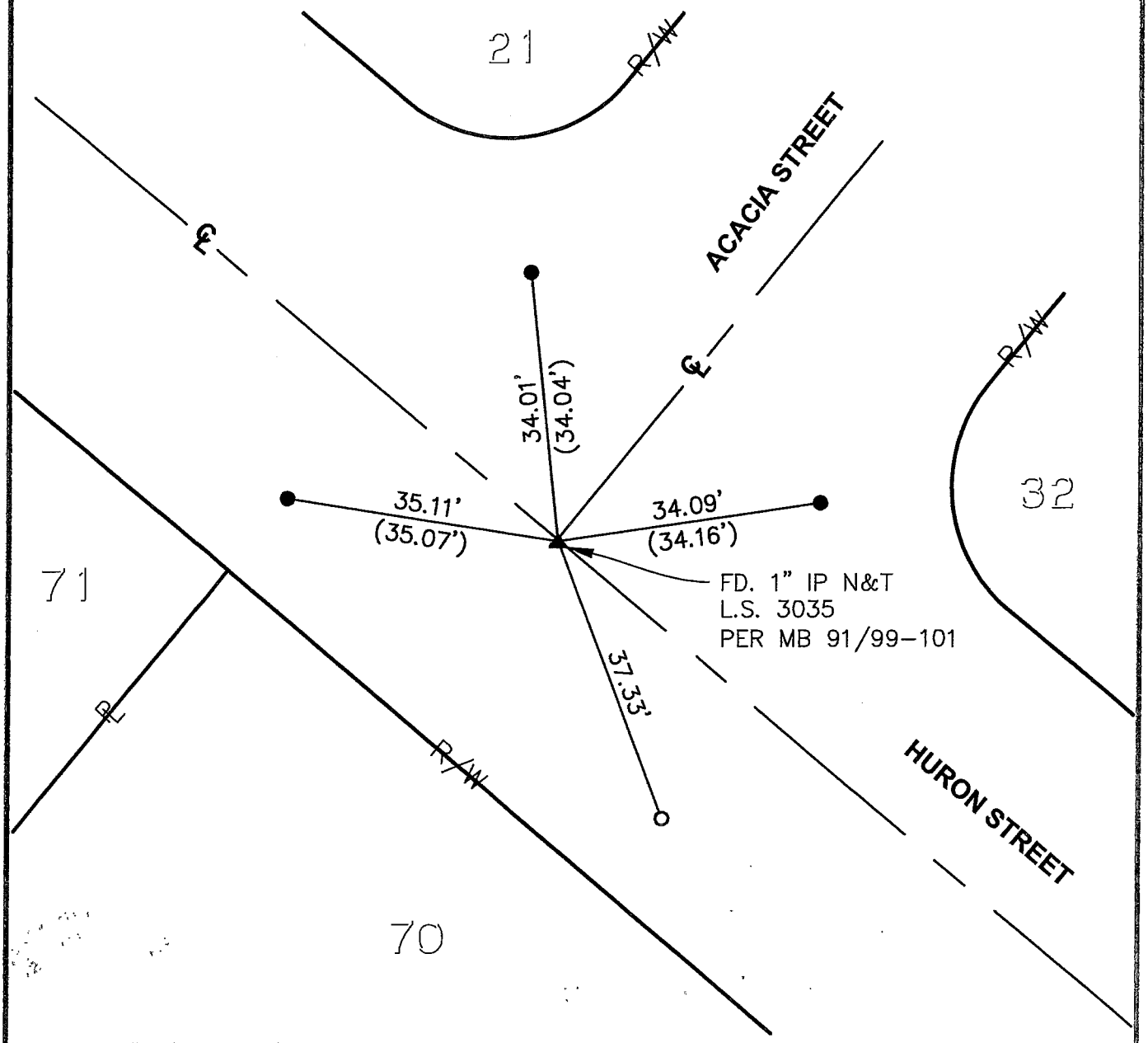

SURVEYOR'S NOTES:

▲ = FD. MONUMENT AS NOTED.

● = FD. CONC. NAIL IN T.C. PER TRACT TIES MB 91/99-101

O = SET NAIL & TAG C.L.L. D.P.W. IN T.C.

PL = PROPERTY LINE

R/W = RIGHT OF WAY

( ) = RECORD DATA PER MB 91/99-101
TIES COUNTY OF SAN BERNARDINO

C.L.L D.P.W = CITY OF LOMA LINDA
DEPARTMENT OF PUBLIC WORKS

THE PURPOSE OF THIS RECORD IS TO DOCUMENT THE PERPETUATION OF FOUND MONUMENT(S) PURSUANT TO THE PLS ACT SECTION 8771. NO CLAIM IS MADE REGARDING THE CORRECTNESS OF THE POSITION(S) OF SAID MONUMENT(S), NOR THE DIMENSIONAL RELATIONSHIP TO STREET CENTERLINES OR PROPERTY BOUNDARIES.

H-18

N.T.S.

TRACT NO. 6983
MB 91/99-101

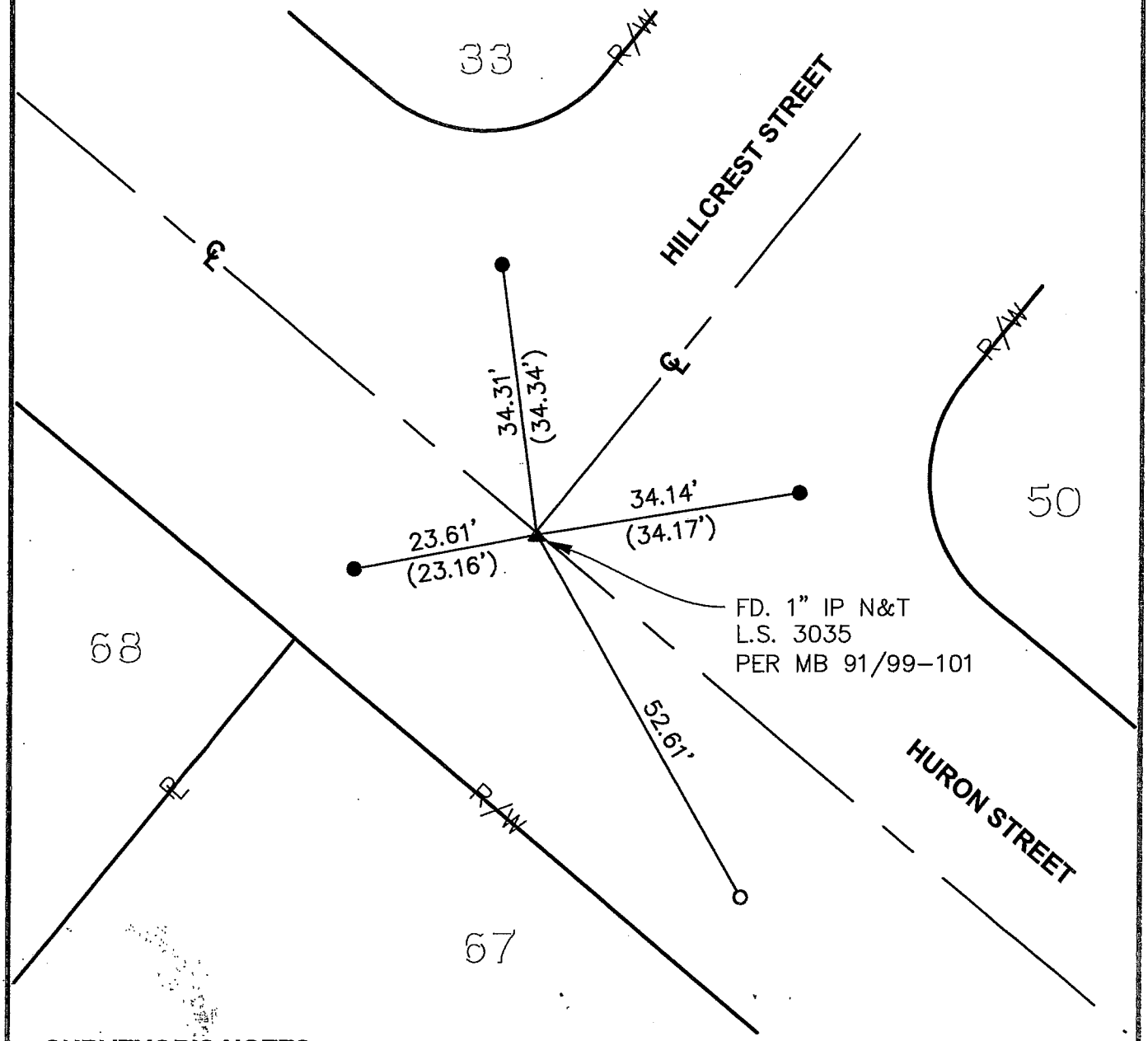

SURVEYOR'S NOTES:

▲ = FD. MONUMENT AS NOTED.

● = FD. CONC. NAIL IN T.C. PER TRACT TIES MB 91/99-101

O = SET NAIL & TAG C.L.L. D.P.W. IN T.C.

PL = PROPERTY LINE

R/W = RIGHT OF WAY

( ) = RECORD DATA PER MB 91/99-101
TIES COUNTY OF SAN BERNARDINO

C.L.L D.P.W = CITY OF LOMA LINDA
DEPARTMENT OF PUBLIC WORKS

THE PURPOSE OF THIS RECORD IS TO DOCUMENT THE PERPETUATION OF FOUND MONUMENT(S) PURSUANT TO THE PLS ACT SECTION 8771. NO CLAIM IS MADE REGARDING THE CORRECTNESS OF THE POSITION(S) OF SAID MONUMENT(S), NOR THE DIMENSIONAL RELATIONSHIP TO STREET CENTERLINES OR PROPERTY BOUNDARIES.

H-19

N.T.S.

TRACT NO. 6983
MB 91/99-101

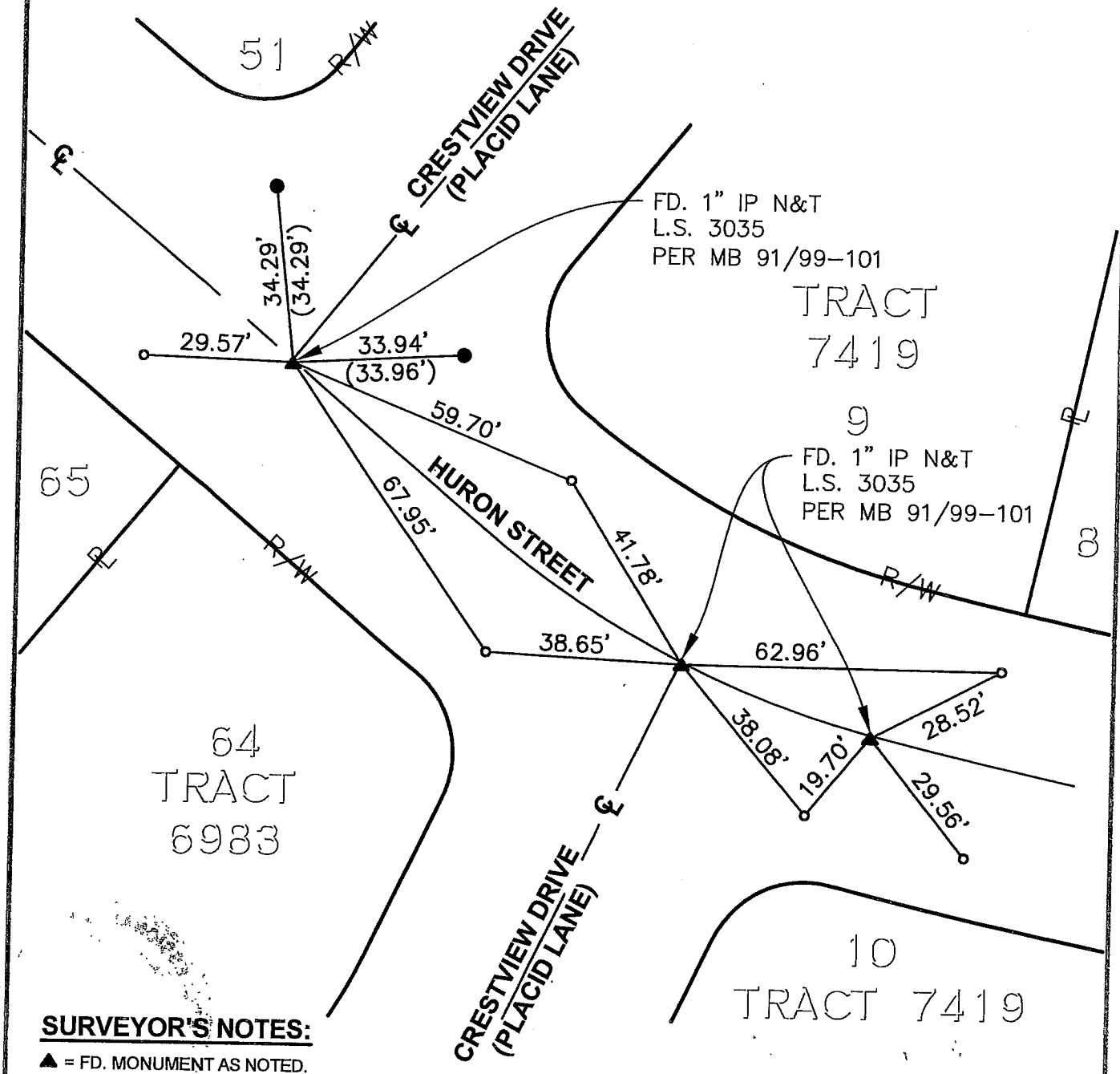

SURVEYOR'S NOTES:

▲ = FD. MONUMENT AS NOTED.

● = FD. CONC. NAIL IN T.C. PER TRACT TIES MB 91/99-101

O = SET NAIL & TAG C.L.L. D.P.W. IN T.C.

PL = PROPERTY LINE

R/W = RIGHT OF WAY

( ) = RECORD DATA PER MB 91/99-101
TIES COUNTY OF SAN BERNARDINO

C.L.L D.P.W = CITY OF LOMA LINDA
DEPARTMENT OF PUBLIC WORKS

THE PURPOSE OF THIS RECORD IS TO DOCUMENT THE PERPETUATION OF FOUND MONUMENT(S) PURSUANT TO THE PLS ACT SECTION 8771. NO CLAIM IS MADE REGARDING THE CORRECTNESS OF THE POSITION(S) OF SAID MONUMENT(S), NOR THE DIMENSIONAL RELATIONSHIP TO STREET CENTERLINES OR PROPERTY BOUNDARIES.

H-20

NORTH

N.T.S.

TRACT NO. 7419
MB 94/42-43

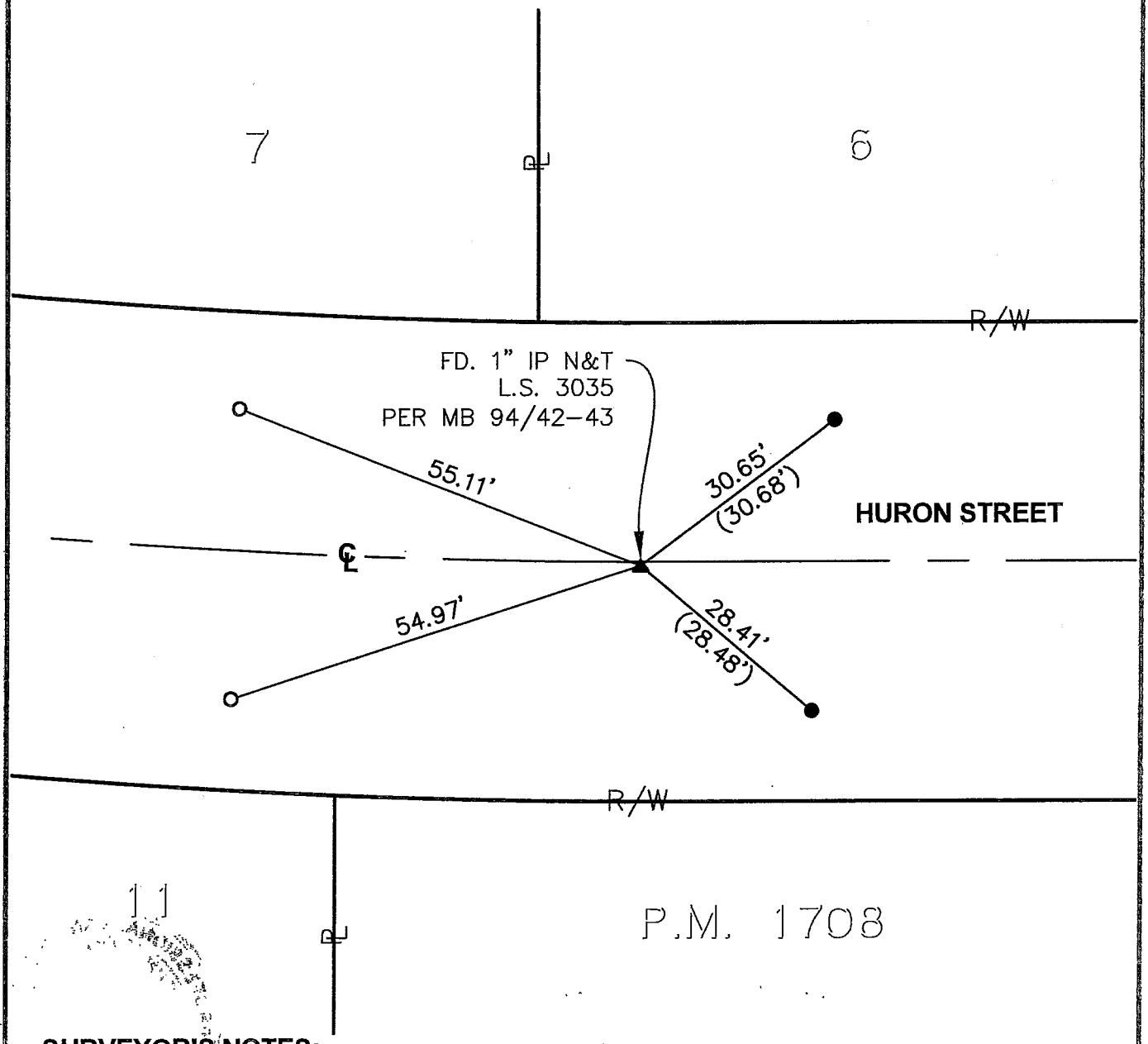

SURVEYOR'S NOTES:

▲ = FD. MONUMENT AS NOTED.

● = FD. CONC. NAIL IN T.C. PER TRACT TIES MB 94/42-43

O = SET NAIL & TAG C.L.L. D.P.W. IN T.C.

PL = PROPERTY LINE

R/W = RIGHT OF WAY

( ) = RECORD DATA PER MB 94/42-43
TIES COUNTY OF SAN BERNARDINO

C.L.L D.P.W = CITY OF LOMA LINDA
DEPARTMENT OF PUBLIC WORKS

THE PURPOSE OF THIS RECORD IS TO DOCUMENT THE PERPETUATION OF FOUND MONUMENT(S) PURSUANT TO THE PLS ACT SECTION 8771. NO CLAIM IS MADE REGARDING THE CORRECTNESS OF THE POSITION(S) OF SAID MONUMENT(S), NOR THE DIMENSIONAL RELATIONSHIP TO STREET CENTERLINES OR PROPERTY BOUNDARIES.

H-21

N.T.S.

TRACT NO. 8629
MB 117/49-50

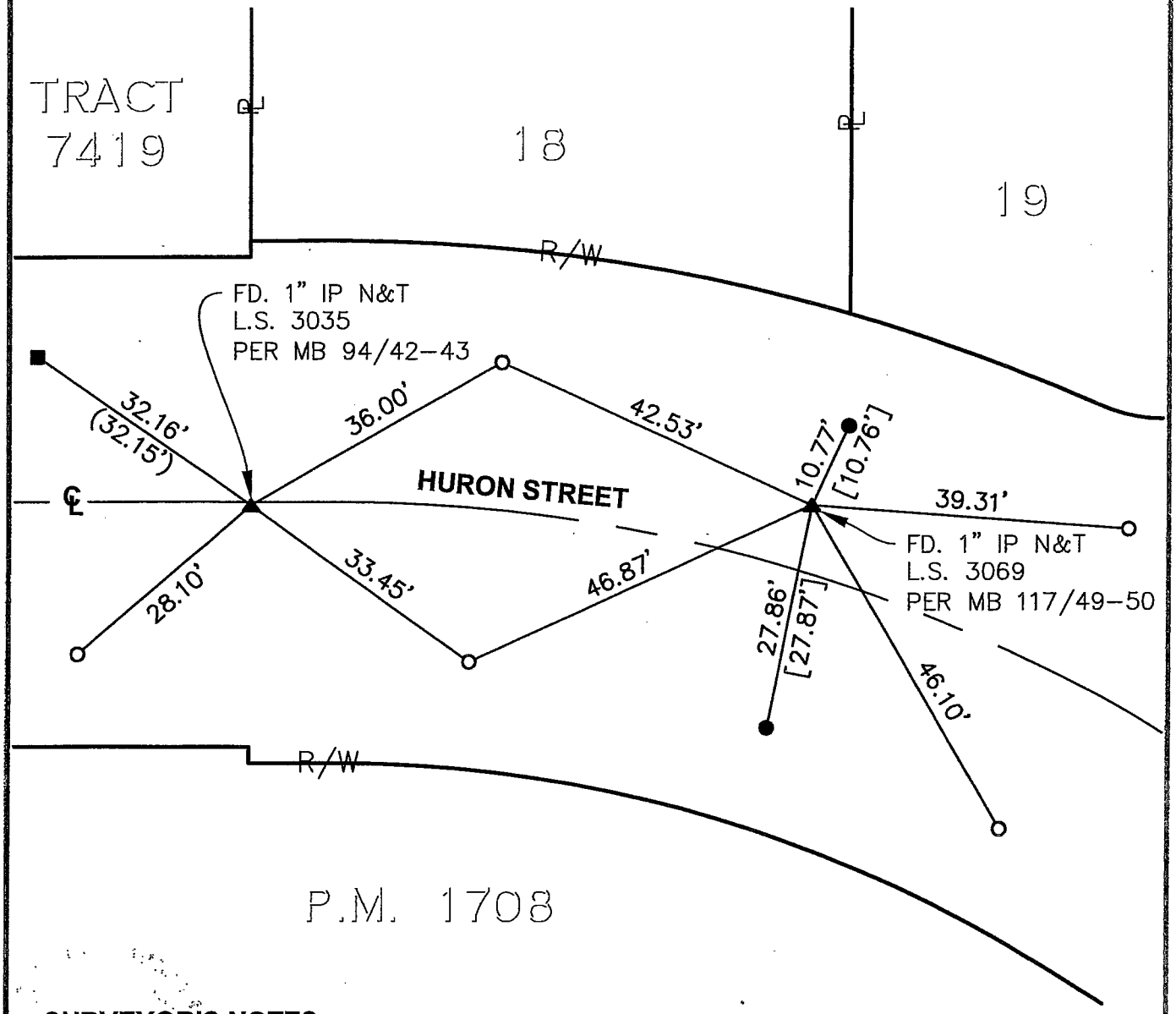

SURVEYOR'S NOTES:

▲ = FD. MONUMENT AS NOTED.

■ = FD. CONC. NAIL PER TRACT TIES MB 94/42-43

● = FD. CONC. NAIL IN T.C. PER TIE NO. 8 C.L.L. TIE BOOK

O = SET NAIL & TAG C.L.L. D.P.W. IN T.C.

PL = PROPERTY LINE

R/W = RIGHT OF WAY

( ) = RECORD DATA PER MB 94/42-43
TIES COUNTY OF SAN BERNARDINO

[ ] = TIE NO. H-8 C.L.L. TIE BOOK

C.L.L D.P.W = CITY OF LOMA LINDA
DEPARTMENT OF PUBLIC WORKS

THE PURPOSE OF THIS RECORD IS TO DOCUMENT THE PERPETUATION OF FOUND MONUMENT(S) PURSUANT TO THE PLS ACT SECTION 8771. NO CLAIM IS MADE REGARDING THE CORRECTNESS OF THE POSITION(S) OF SAID MONUMENT(S), NOR THE DIMENSIONAL RELATIONSHIP TO STREET CENTERLINES OR PROPERTY BOUNDARIES.

H-22

N.T.S.

TRACT NO. 8629
MB 117/49-50

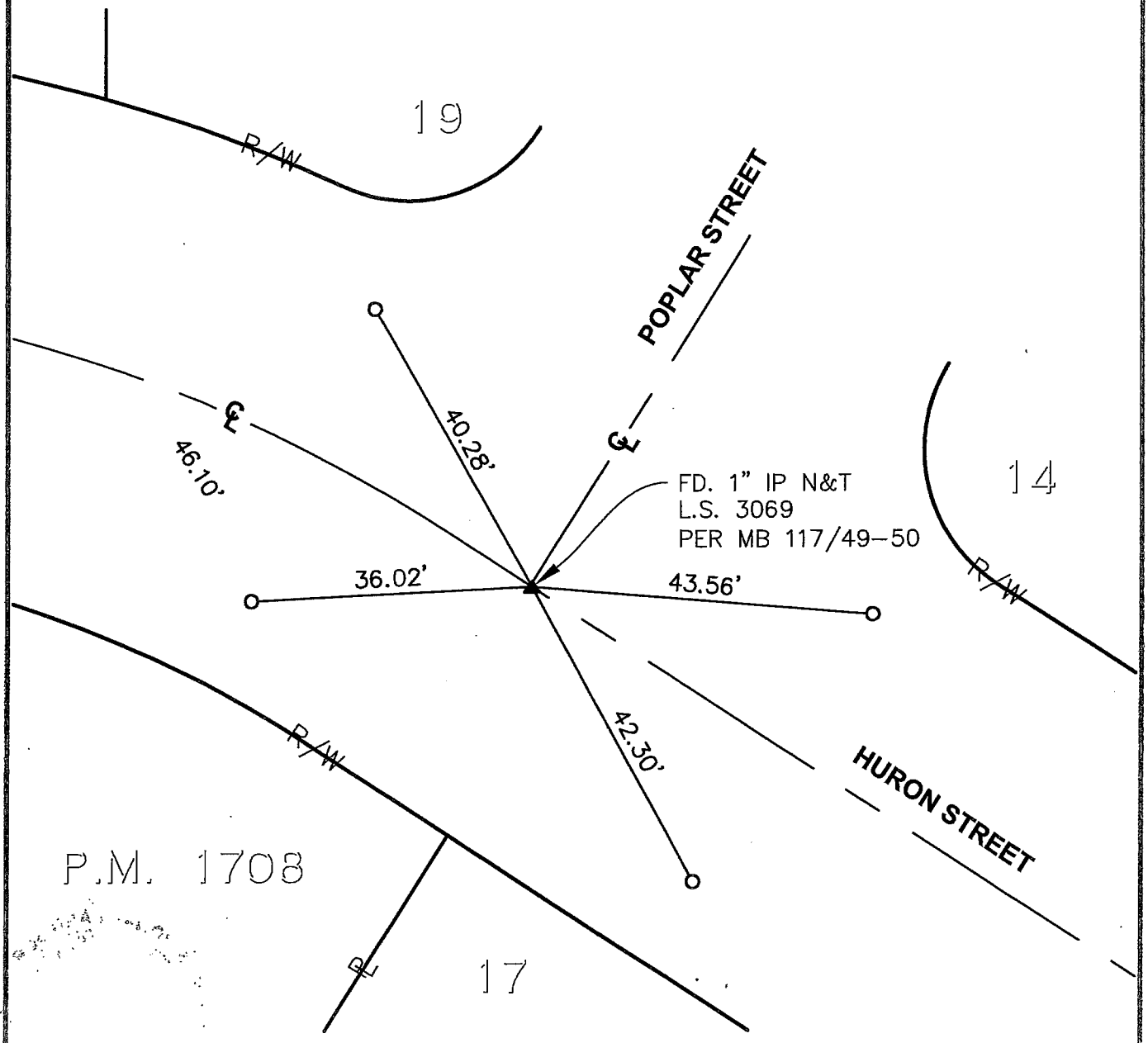

SURVEYOR'S NOTES:

▲ = FD. MONUMENT AS NOTED.

O = SET NAIL & TAG C.L.L. D.P.W. IN T.C.

PL = PROPERTY LINE

R/W = RIGHT OF WAY

C.L.L D.P.W = CITY OF LOMA LINDA
DEPARTMENT OF PUBLIC WORKS

THE PURPOSE OF THIS RECORD IS TO DOCUMENT THE PERPETUATION OF FOUND MONUMENT(S) PURSUANT TO THE PLS ACT SECTION 8771. NO CLAIM IS MADE REGARDING THE CORRECTNESS OF THE POSITION(S) OF SAID MONUMENT(S), NOR THE DIMENSIONAL RELATIONSHIP TO STREET CENTERLINES OR PROPERTY BOUNDARIES.

H-23

NORTH

N.T.S.

TRACT NO. 9004
MB 127/89-90

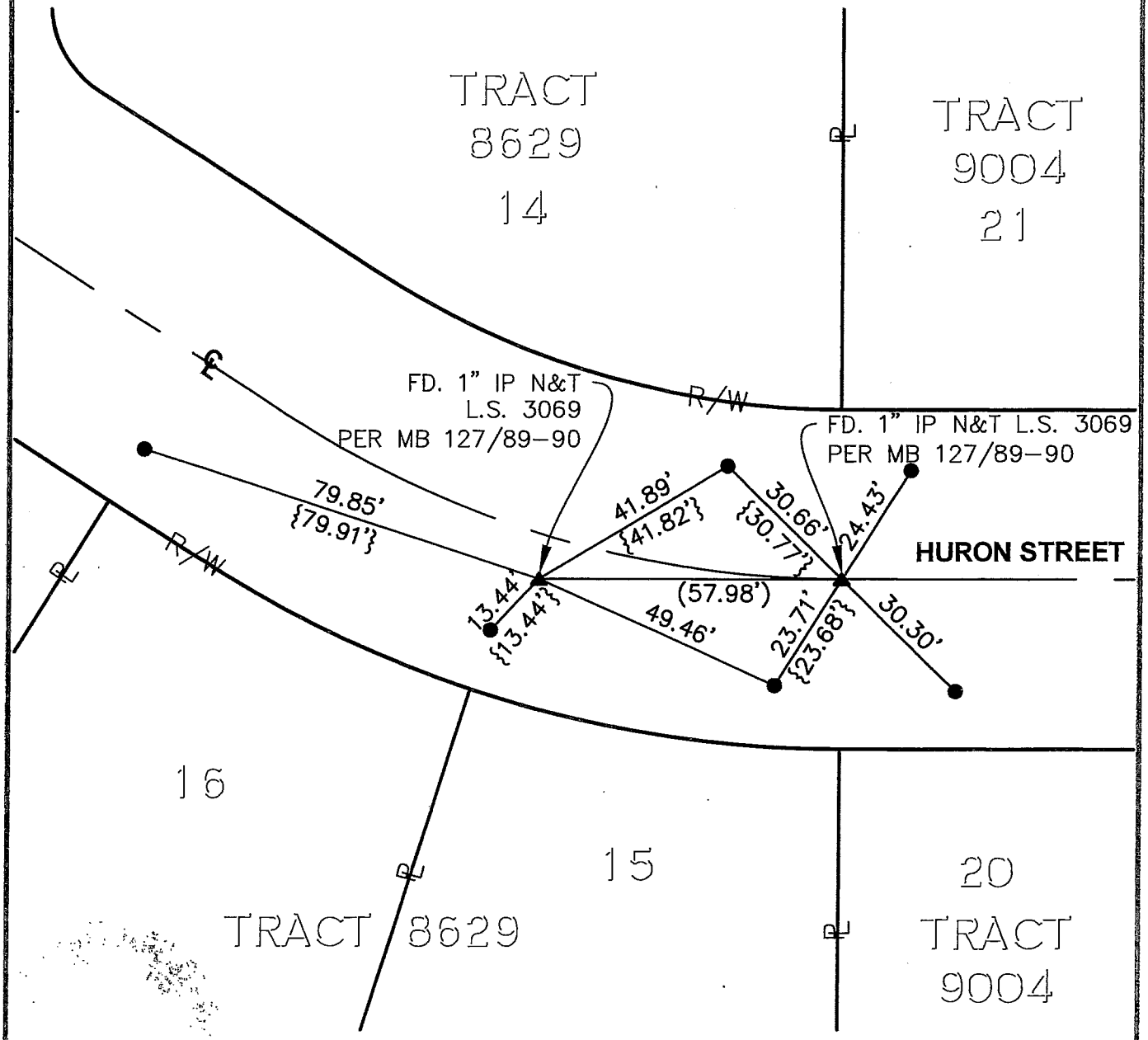

SURVEYOR'S NOTES:

▲ = FD. MONUMENT AS NOTED.

● = FD. CONC. NAIL IN T.C. PER TIE NO. H-5 C.L.L. TIE BOOK

PL = PROPERTY LINE

R/W = RIGHT OF WAY

{ } = TIE NO. H-5 C.L.L. TIE BOOK

C.L.L = CITY OF LOMA LINDA

( ) = RECORD DISTANCE PER MB 127/89-90

THE PURPOSE OF THIS RECORD IS TO DOCUMENT THE PERPETUATION OF FOUND MONUMENT(S) PURSUANT TO THE PLS ACT SECTION 8771. NO CLAIM IS MADE REGARDING THE CORRECTNESS OF THE POSITION(S) OF SAID MONUMENT(S), NOR THE DIMENSIONAL RELATIONSHIP TO STREET CENTERLINES OR PROPERTY BOUNDARIES.

H-24

NORTH

N.T.S.

TRACT NO. 9004
MB 127/89-90

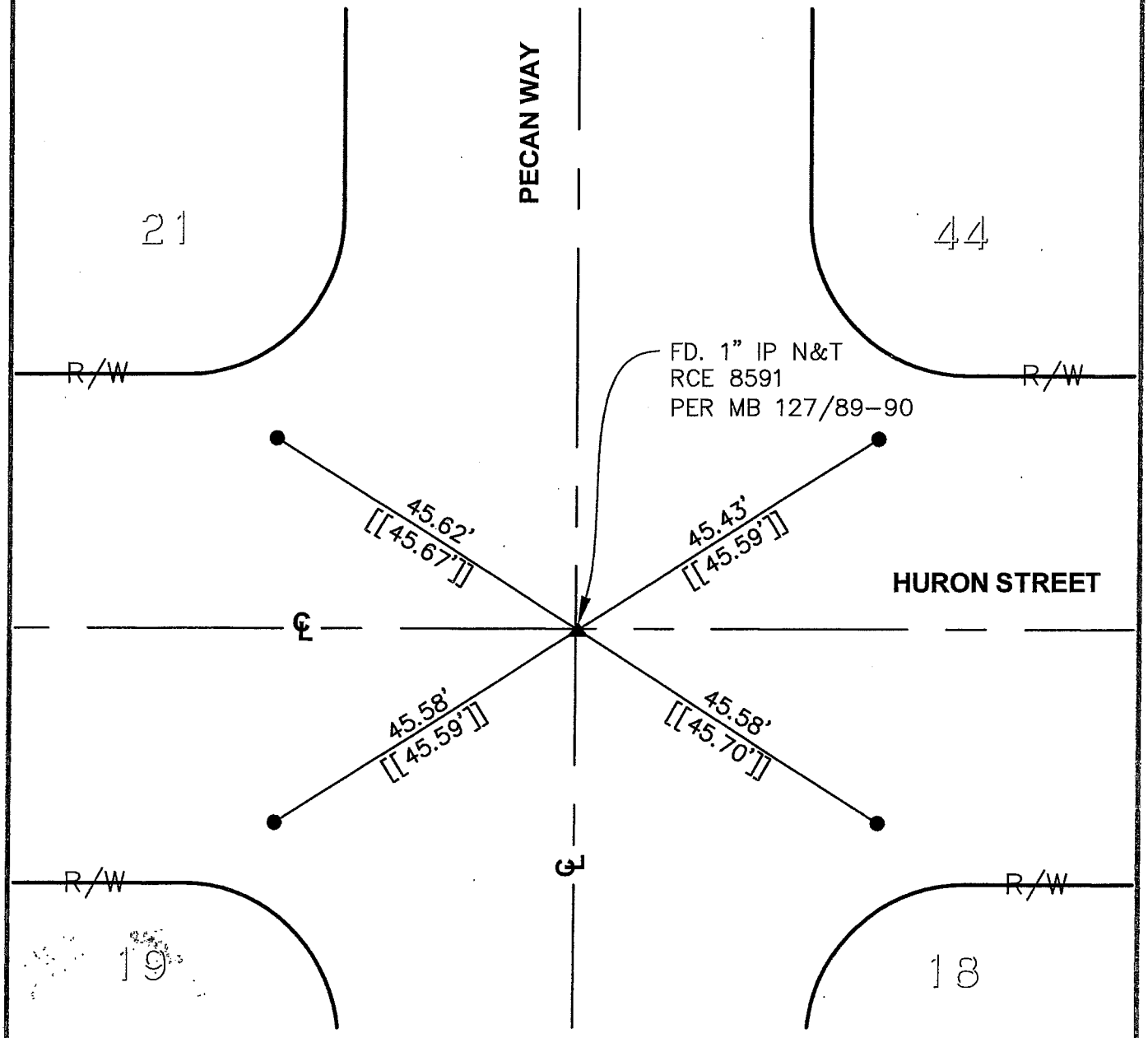

SURVEYOR'S NOTES:

▲ = FD. MONUMENT AS NOTED.

● = FD. CONC. NAIL IN T.C. PER TIE BOOK 44/65 HICKS & HARTWICK REDLANDS, CA.

R/W = RIGHT OF WAY

[[ ]] = TIE BOOK 44/65 IN THE OFFICE OF HICKS & HARTWICK.

THE PURPOSE OF THIS RECORD IS TO DOCUMENT THE PERPETUATION OF FOUND MONUMENT(S) PURSUANT TO THE PLS ACT SECTION 8771. NO CLAIM IS MADE REGARDING THE CORRECTNESS OF THE POSITION(S) OF SAID MONUMENT(S), NOR THE DIMENSIONAL RELATIONSHIP TO STREET CENTERLINES OR PROPERTY BOUNDARIES.

TIE NO.
H-25

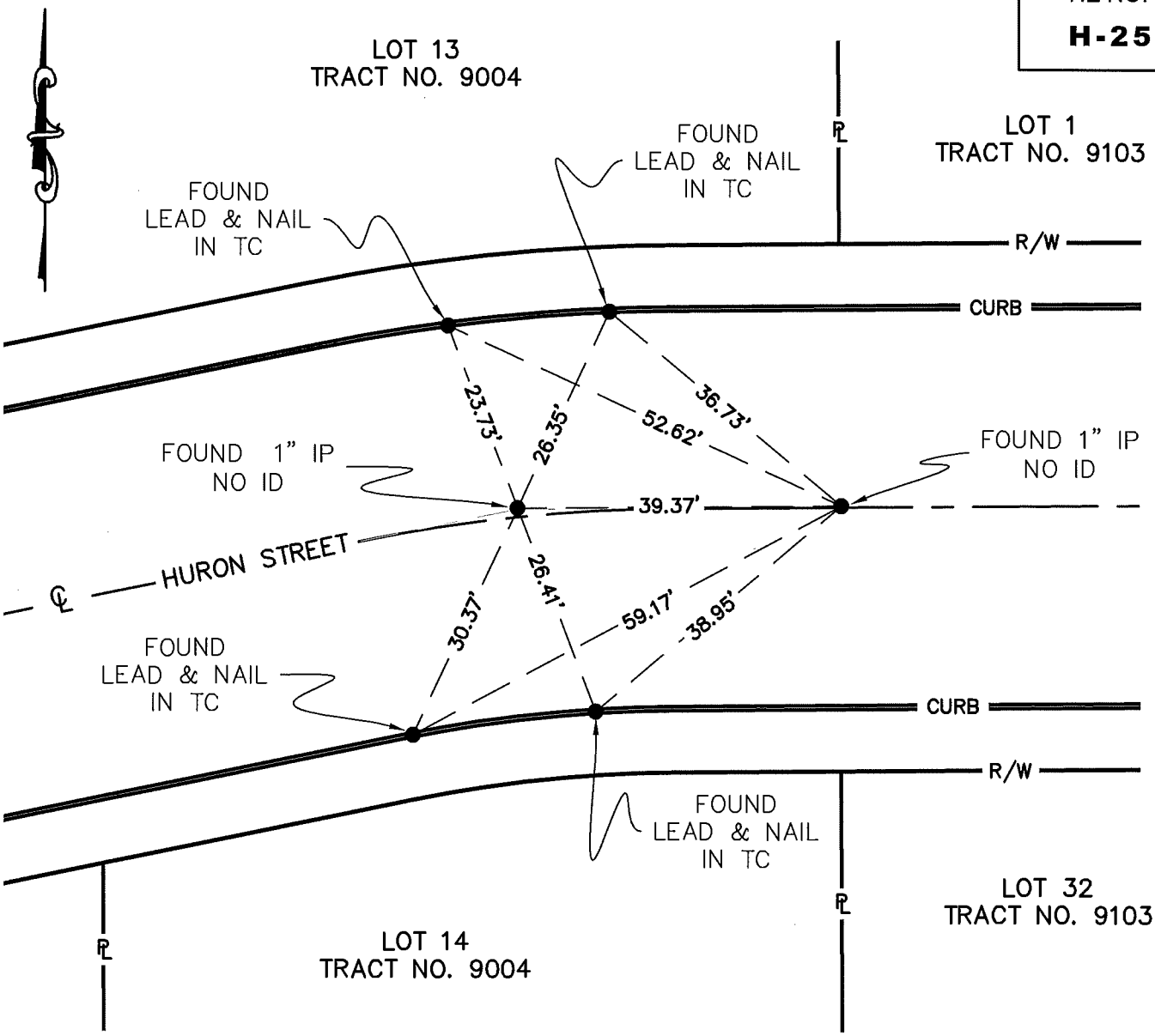

SURVEYOR'S NOTES:
- ● INDICATES FOUND MONUMENT AS NOTED
- ℄ INDICATES CENTER LINE
- ℄ INDICATES PROPERTY LINE
- R/W INDICATES RIGHT OF WAY

LICENSED LAND SURVEYOR
EDWARD J. BONADIMAN
L.S. 7529
Exp. 12-31-23
STATE OF CALIFORNIA

CITY OF LOMA LINDA

DEPT. OF ENGINEERING

CENTERLINE TIES

HURON STREET

INSPECTED BY:	DATE: 10/17/2022	SCALE: 1"=20'

TIE NO.
H-26

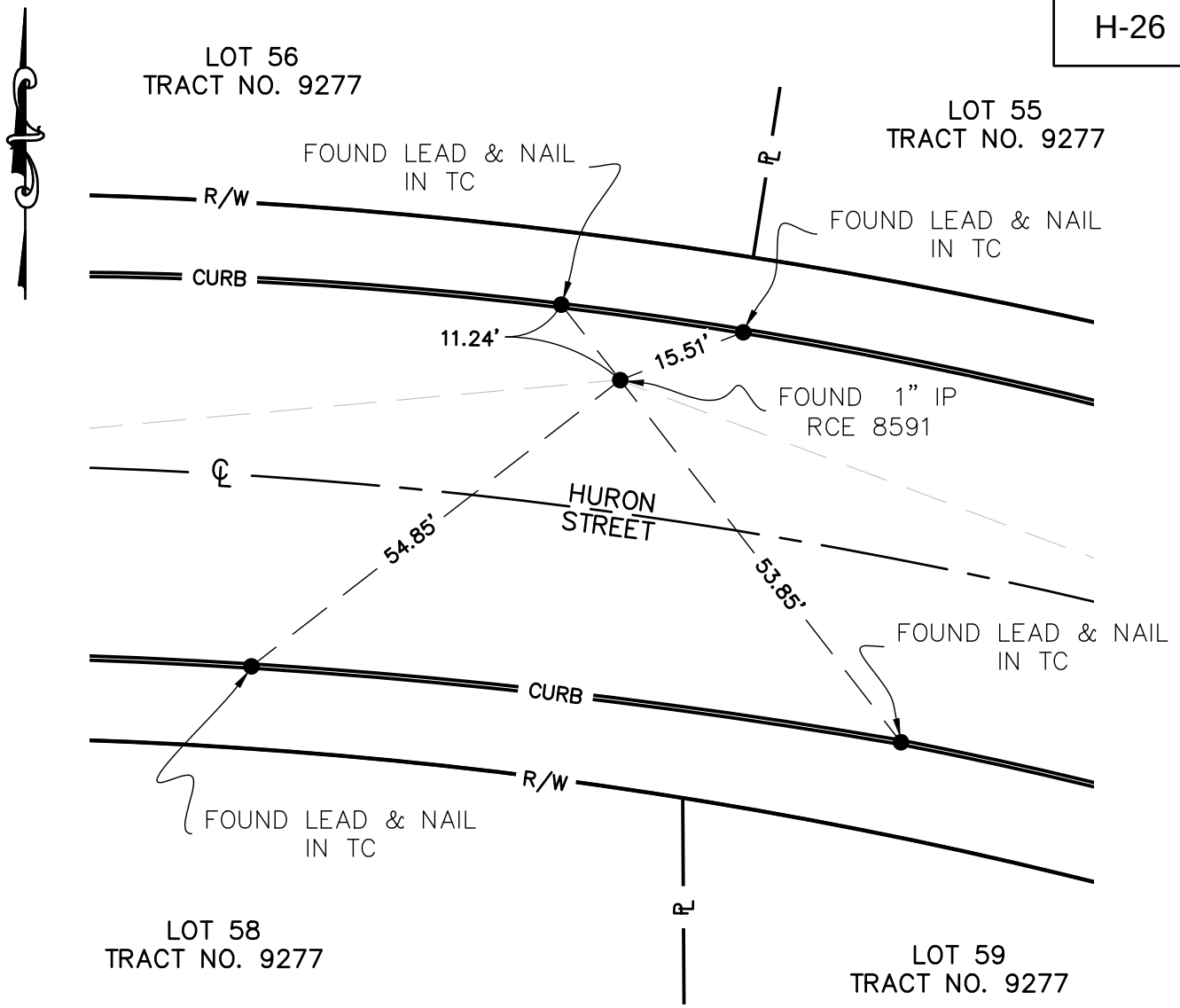

SURVEYOR'S NOTES:
- ● INDICATES FOUND MONUMENT AS NOTED
- ℄ INDICATES CENTER LINE
- P℄ INDICATES PROPERTY LINE
- R/W INDICATES RIGHT OF WAY

LICENSED LAND SURVEYOR
EDWARD J. BONADIMAN
L.S. 7529
Exp. 12-31-23
STATE OF CALIFORNIA

CITY OF LOMA LINDA

DEPT. OF ENGINEERING

CENTERLINE TIES

HURON STREET
PI EAST OF WELEBIR STREET

INSPECTED BY:	DATE: 11/24/2022	SCALE: 1"=20'

TIE NO.
H-27

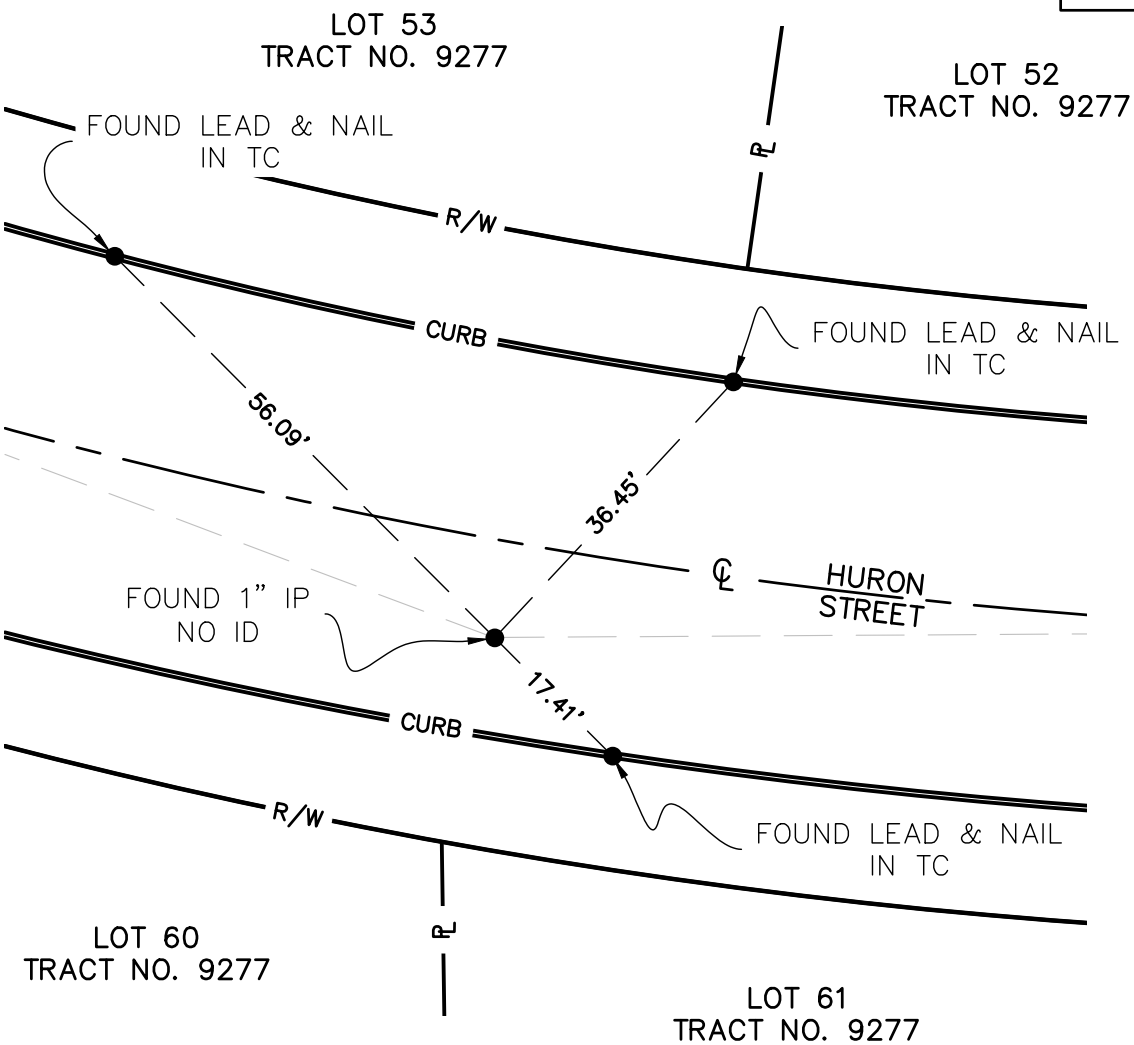

SURVEYOR'S NOTES:
- ● INDICATES FOUND MONUMENT AS NOTED
- ℄ INDICATES CENTER LINE
- PL INDICATES PROPERTY LINE
- R/W INDICATES RIGHT OF WAY

LICENSED LAND SURVEYOR
EDWARD J. BONADIMAN
L.S. 7529
Exp. 12-31-23
STATE OF CALIFORNIA

CITY OF LOMA LINDA

DEPT. OF ENGINEERING

CENTERLINE TIES

HURON STREET
PI WEST OF LOMA LINDA DRIVE

INSPECTED BY:	DATE: 11/24/2022	SCALE: 1"=20'

SHEET NO. 3

I-1

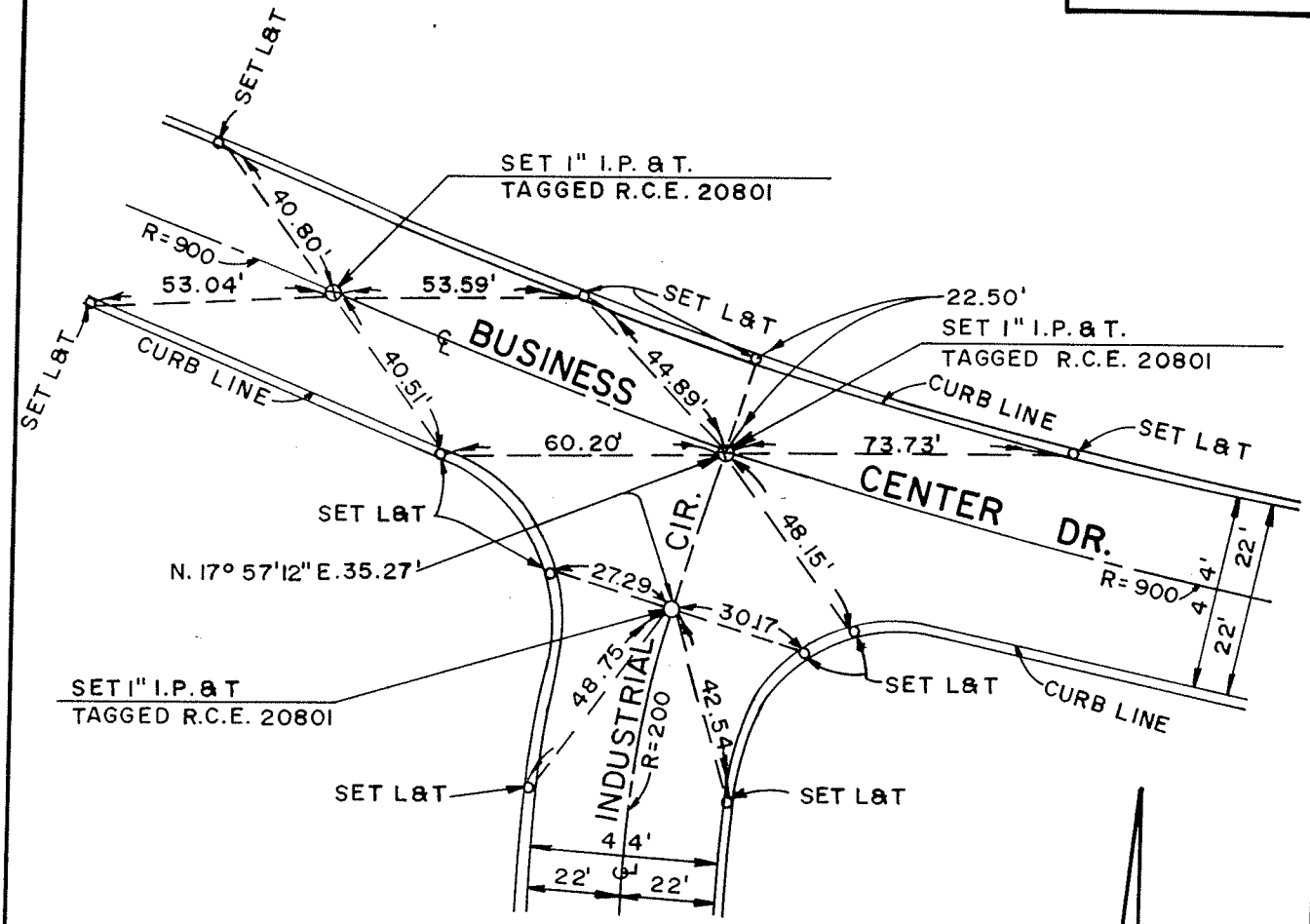

PARCEL MAP NO. 12048

SHEET NO. 3 OF 5

R.C.E. James J Brennan

R.C.E. NO. 20801 EXP. DATE 9/30/93

CITY OF LOMA LINDA
DEPT. OF ENGINEERING
CENTERLINE TIES

DESCRIPTION

INDUSTRIAL CIR. & BUSINESS CENTER DR.

INSPECTED: _____

DATE: 2/5/92

SCALE: 1"=40'

SHEET NO. 4

I-2

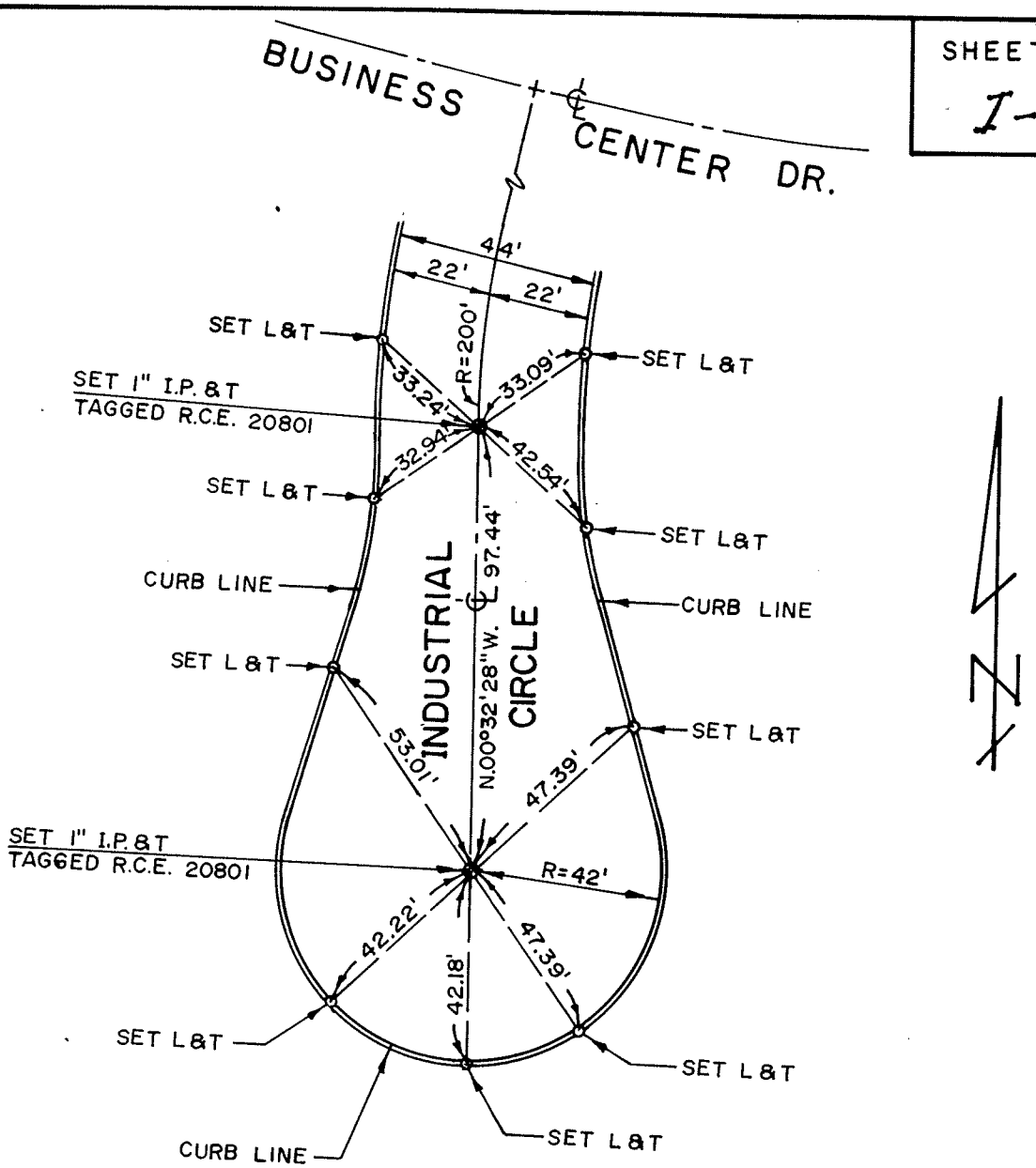

REGISTERED PROFESSIONAL ENGINEER
JAMES JOSEPH BRENNAN
9/30/93
C20, 801
CIVIL
STATE OF CALIFORNIA

PARCEL MAP NO. 12048

SHEET NO. 4 OF 5

R.C.E. James J. Brennan

R.C.E. NO. 20801, EXP. DATE: 9/30/93

CITY OF LOMA LINDA
DEPT. OF ENGINEERING
CENTERLINE TIES

DESCRIPTION
INDUSTRIAL CIRCLE,
CUL-DE-SAC

INSPECTED: _____

DATE: 2/5/92

SCALE: 1"=40'

N.T.S.

PARCEL MAP NO. 12048

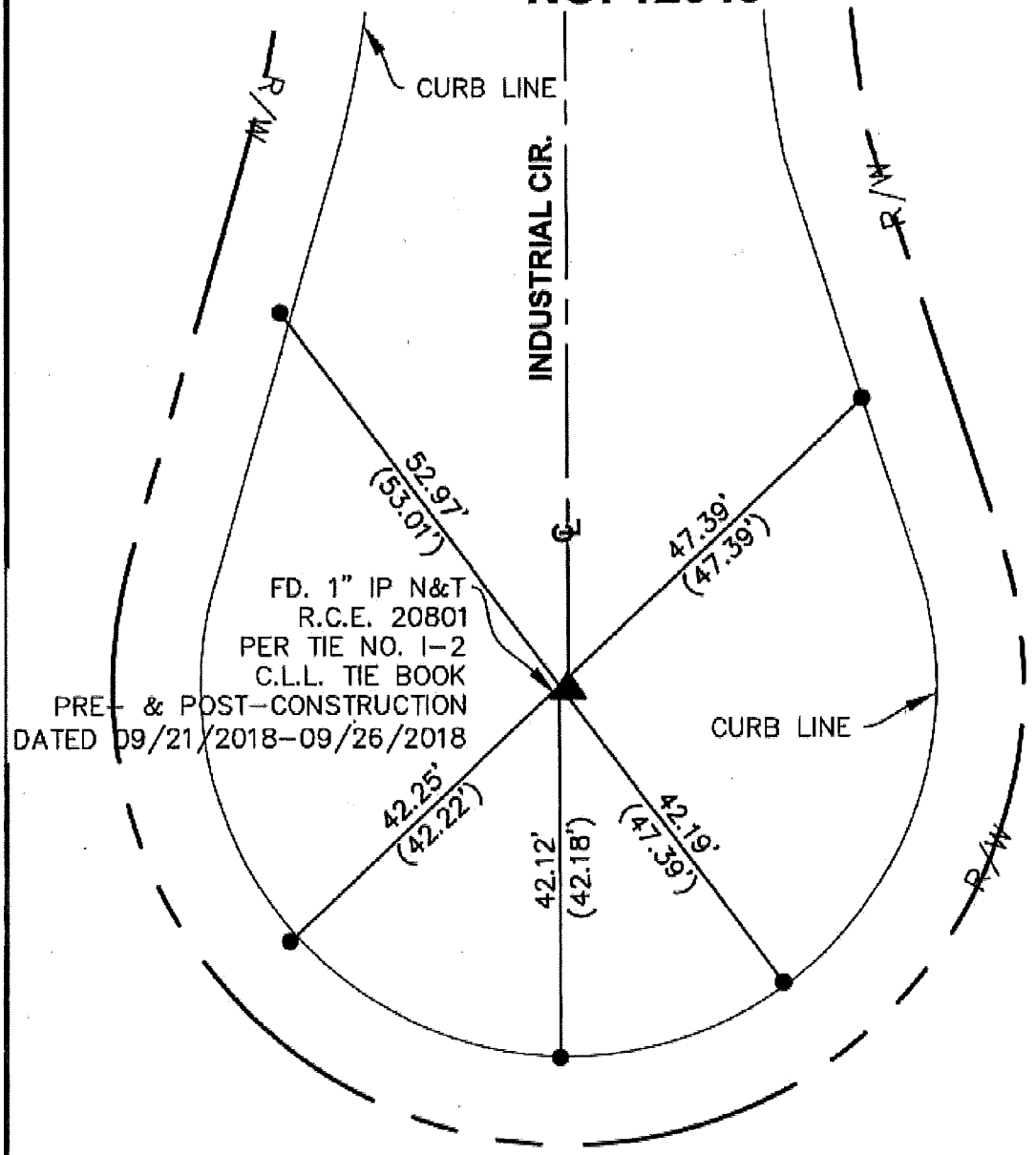

SURVEYOR'S NOTES:

▲ = FD. MONUMENT AS NOTED.

● = FD. CONC. NAIL IN T.C. PER TIE NO. I-2 C.L.L. TIE BOOK

R/W = RIGHT OF WAY

( ) = RECORD DATA PER TIE NO. I-1 C.L.L. TIE BOOK

C.L.L. D.P.W = CITY OF LOMA LINDA DEPARTMENT OF PUBLIC WORKS

THE PURPOSE OF THIS RECORD IS TO DOCUMENT THE PERPETUATION OF FOUND MONUMENT(S) PURSUANT TO THE PLS ACT SECTION 8771. NO CLAIM IS MADE REGARDING THE CORRECTNESS OF THE POSITION(S) OF SAID MONUMENT(S), NOR THE DIMENSIONAL RELATIONSHIP TO STREET CENTERLINES OR PROPERTY BOUNDARIES.

N.T.S.

PARCEL MAP
NO. 12048

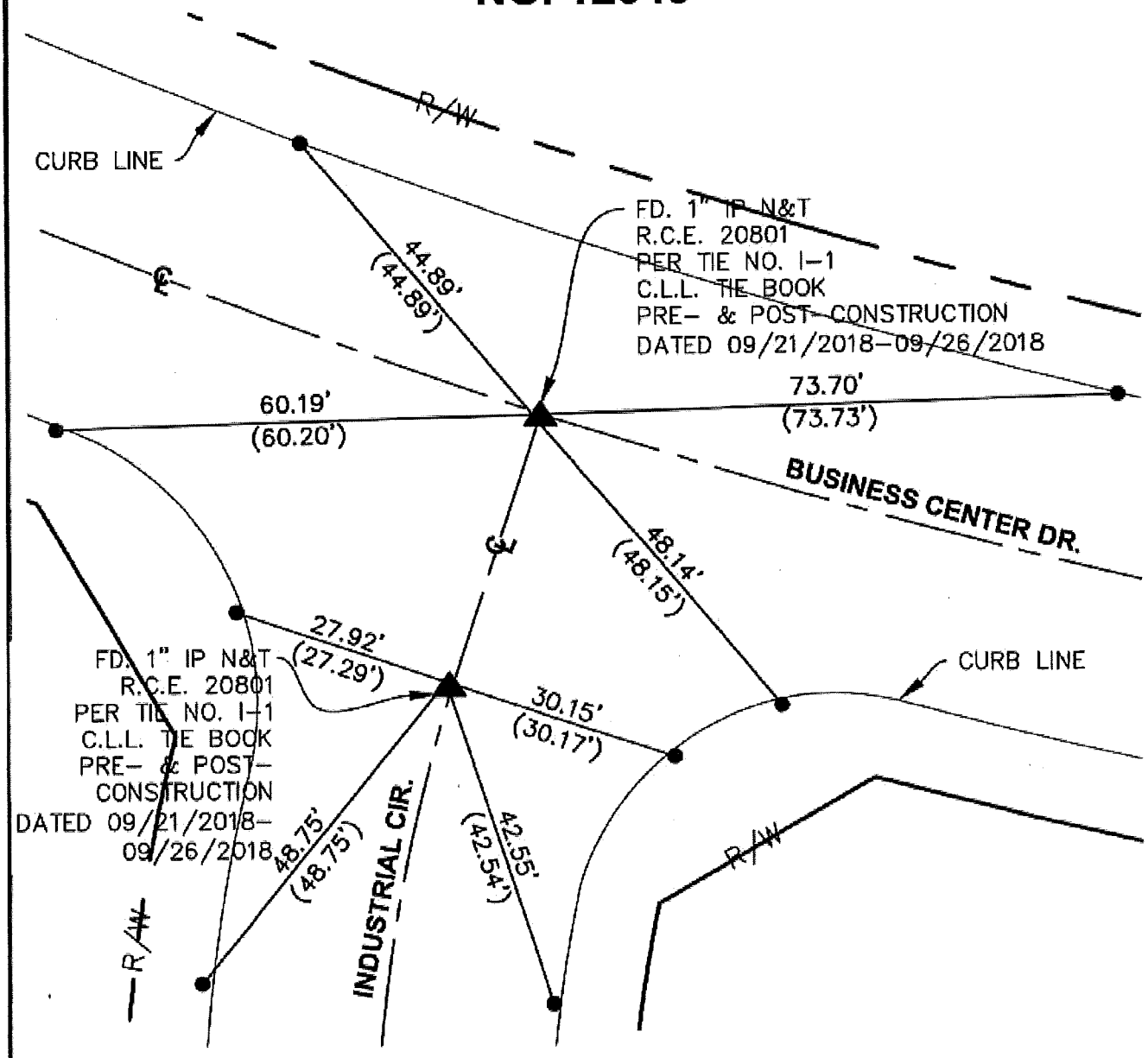

SURVEYOR'S NOTES:

▲ = FD. MONUMENT AS NOTED.

● = FD. CONC. NAIL IN T.C. PER TIE NO. I-1 C.L.L. TIE BOOK

R/W = RIGHT OF WAY

( ) = RECORD DATA PER TIE NO. I-1 C.L.L. TIE BOOK

C.L.L D.P.W = CITY OF LOMA LINDA DEPARTMENT OF PUBLIC WORKS

THE PURPOSE OF THIS RECORD IS TO DOCUMENT THE PERPETUATION OF FOUND MONUMENT(S) PURSUANT TO THE PLS ACT SECTION 8771. NO CLAIM IS MADE REGARDING THE CORRECTNESS OF THE POSITION(S) OF SAID MONUMENT(S), NOR THE DIMENSIONAL RELATIONSHIP TO STREET CENTERLINES OR PROPERTY BOUNDARIES.

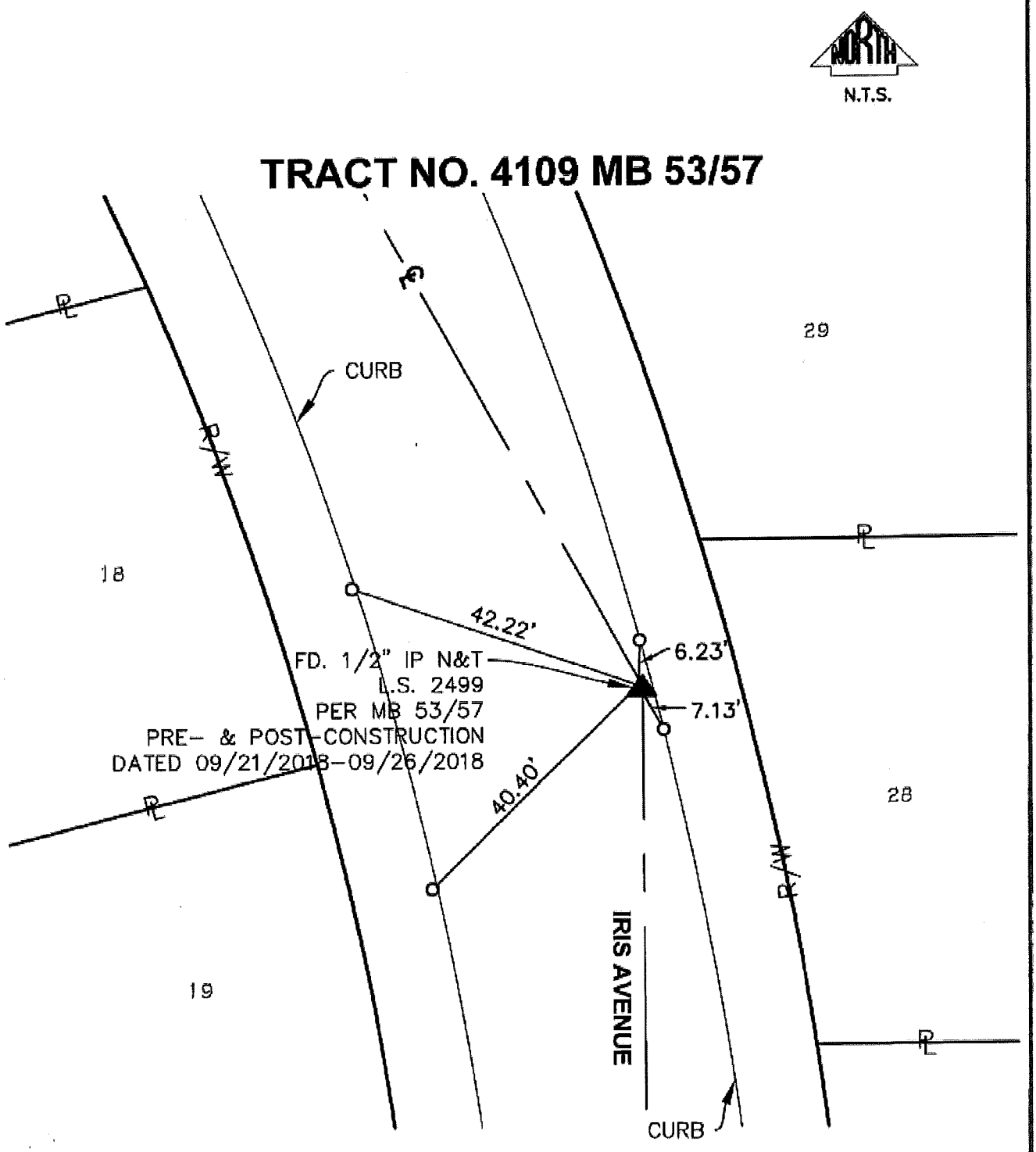

SURVEYOR'S NOTES:

▲ = FD. MONUMENT AS NOTED.

O = SET NAIL & TAG C.L.L. D.P.W. IN T.C.

PL = PROPERTY LINE

R/W = RIGHT OF WAY

C.L.L D.P.W = CITY OF LOMA LINDA
DEPARTMENT OF PUBLIC WORKS

THE PURPOSE OF THIS RECORD IS TO DOCUMENT THE PERPETUATION OF FOUND MONUMENT(S) PURSUANT TO THE PLS ACT SECTION 8771. NO CLAIM IS MADE REGARDING THE CORRECTNESS OF THE POSITION(S) OF SAID MONUMENT(S), NOR THE DIMENSIONAL RELATIONSHIP TO STREET CENTERLINES OR PROPERTY BOUNDARIES.

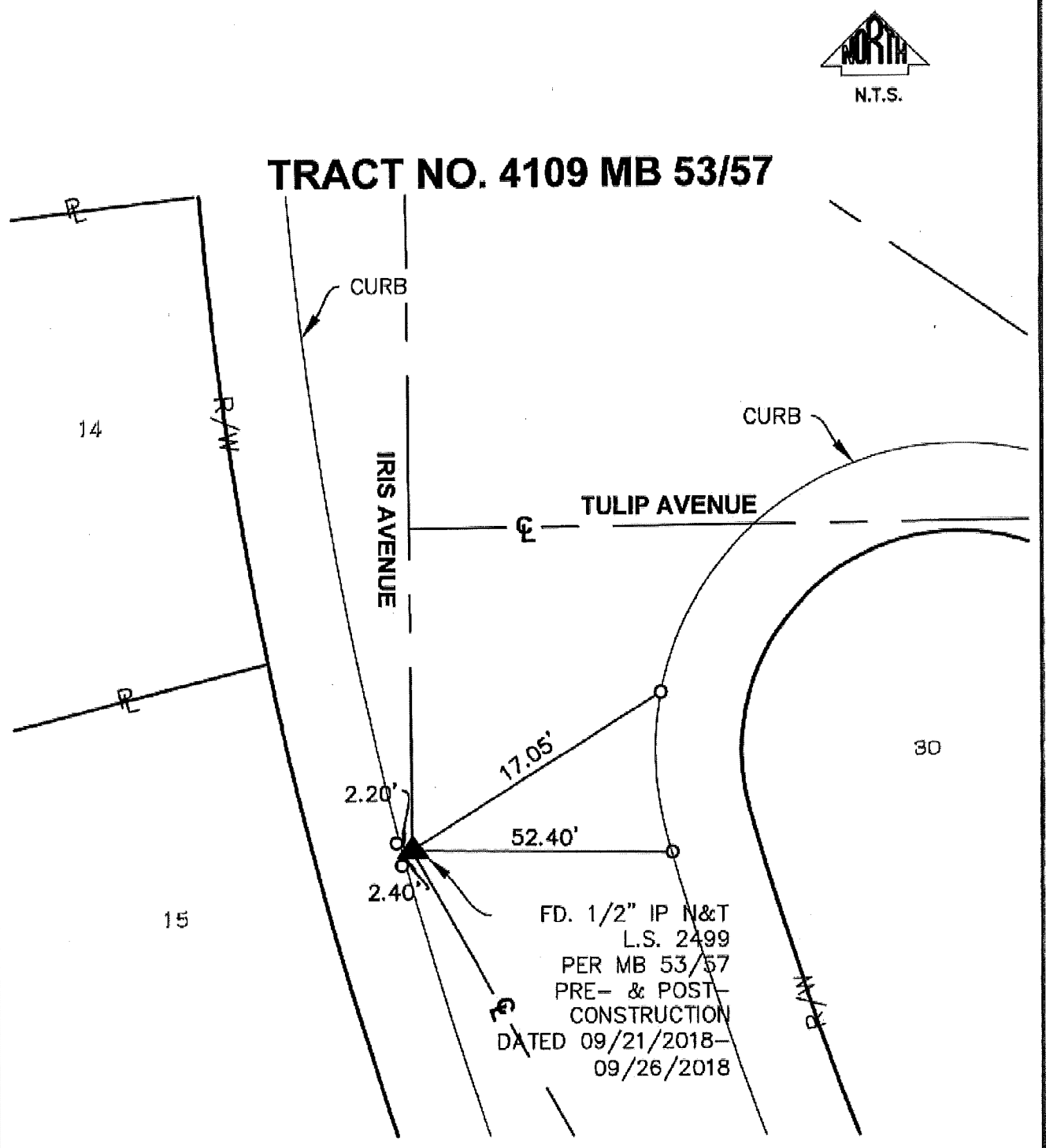

SURVEYOR'S NOTES:

▲ = FD. MONUMENT AS NOTED.

O = SET NAIL & TAG C.L.L. D.P.W. IN T.C.

PL = PROPERTY LINE

R/W = RIGHT OF WAY

C.L.L D.P.W = CITY OF LOMA LINDA
DEPARTMENT OF PUBLIC WORKS

THE PURPOSE OF THIS RECORD IS TO DOCUMENT THE PERPETUATION OF FOUND MONUMENT(S) PURSUANT TO THE PLS ACT SECTION 8771. NO CLAIM IS MADE REGARDING THE CORRECTNESS OF THE POSITION(S) OF SAID MONUMENT(S), NOR THE DIMENSIONAL RELATIONSHIP TO STREET CENTERLINES OR PROPERTY BOUNDARIES.

N.T.S.

TRACT NO. 5811 MB 74/2
TRACT NO. 4109 MB 53/57

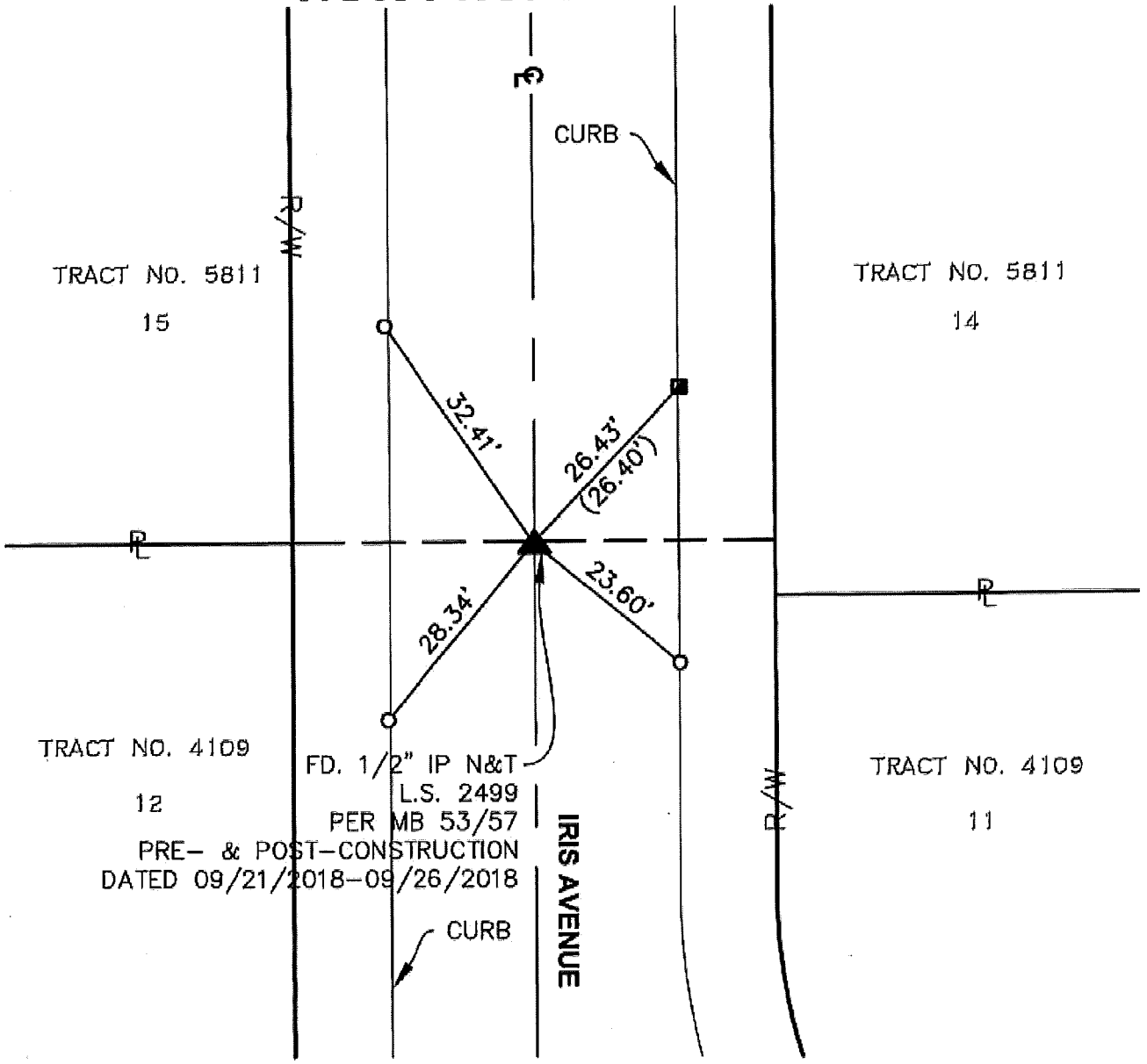

SURVEYOR'S NOTES:

▲ = FD. MONUMENT AS NOTED.

◪ = FD. CHIZ X ON CURB PER CITY TIE, REPLACED WITH NAIL & TAG C.L.L. D.P.W. IN T.C.

O = SET NAIL & TAG C.L.L. D.P.W. IN T.C.

PL = PROPERTY LINE

R/W = RIGHT OF WAY

( ) = RECORD DATA PER TRACT 5811 MB 74/2 TIES OF SAN BERNARDINO COUNTY

C.L.L D.P.W = CITY OF LOMA LINDA DEPARTMENT OF PUBLIC WORKS

THE PURPOSE OF THIS RECORD IS TO DOCUMENT THE PERPETUATION OF FOUND MONUMENT(S) PURSUANT TO THE PLS ACT SECTION 8771. NO CLAIM IS MADE REGARDING THE CORRECTNESS OF THE POSITION(S) OF SAID MONUMENT(S), NOR THE DIMENSIONAL RELATIONSHIP TO STREET CENTERLINES OR PROPERTY BOUNDARIES.

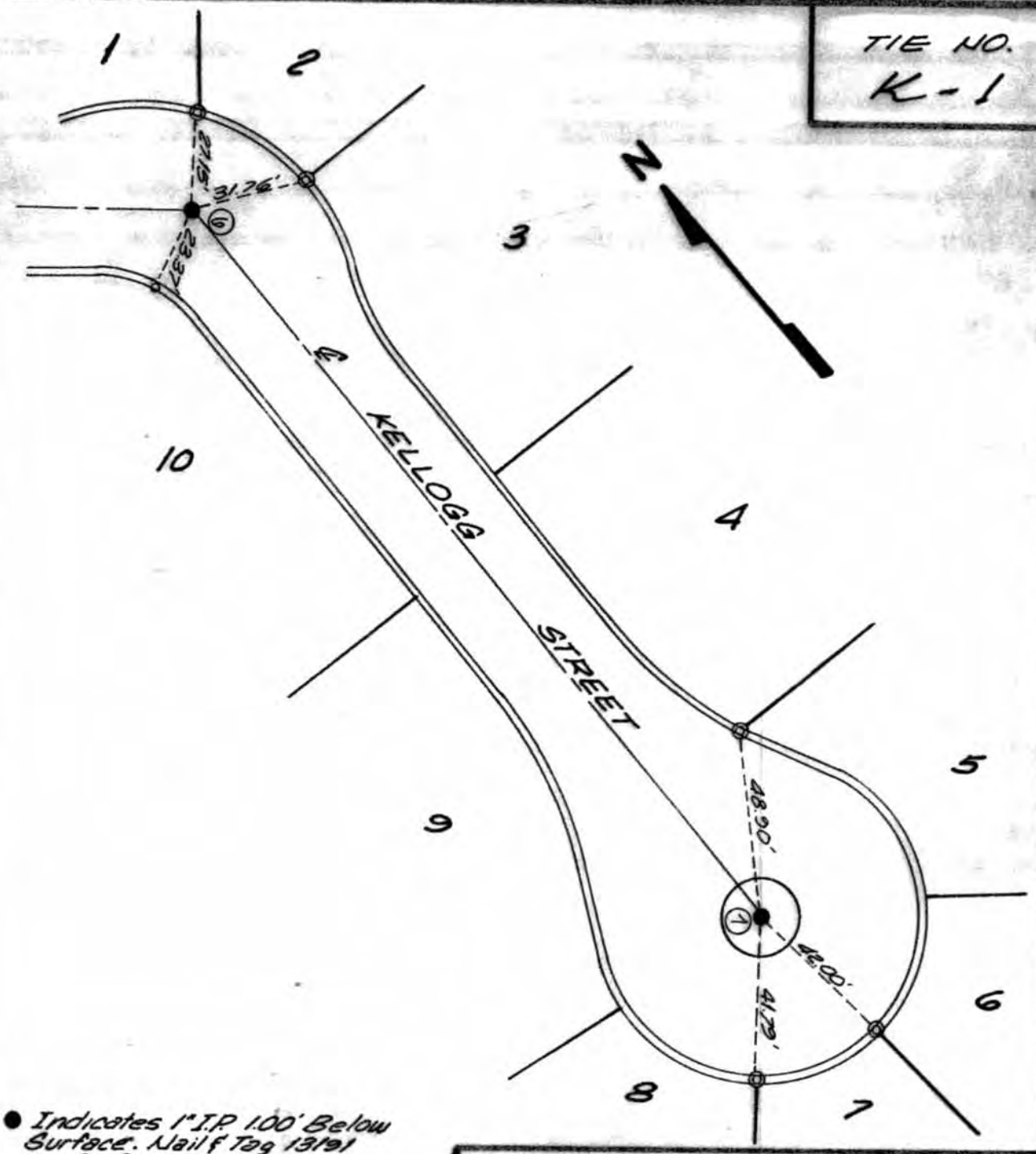

● Indicates 1" I.P. 100' Below Surface. Nail & Tag 13191 on Surface.

◎ Indicates Lead & Tack

○ Indicates Nail & Tag 13191

TRACT NO. 10131

SHEET NO. 4 of 7

R.C.E. 13191

R.C.E. Glen L Ludwig

CITY OF LOMA LINDA

DEPT. OF ENGINEERING

CENTERLINE TIES

DESCRIPTION

KELLOGG STREET

INSPECTED: R.T.Y

DATE: 4-2-79

SCALE: 1"=40'

TIE NO.
K-2

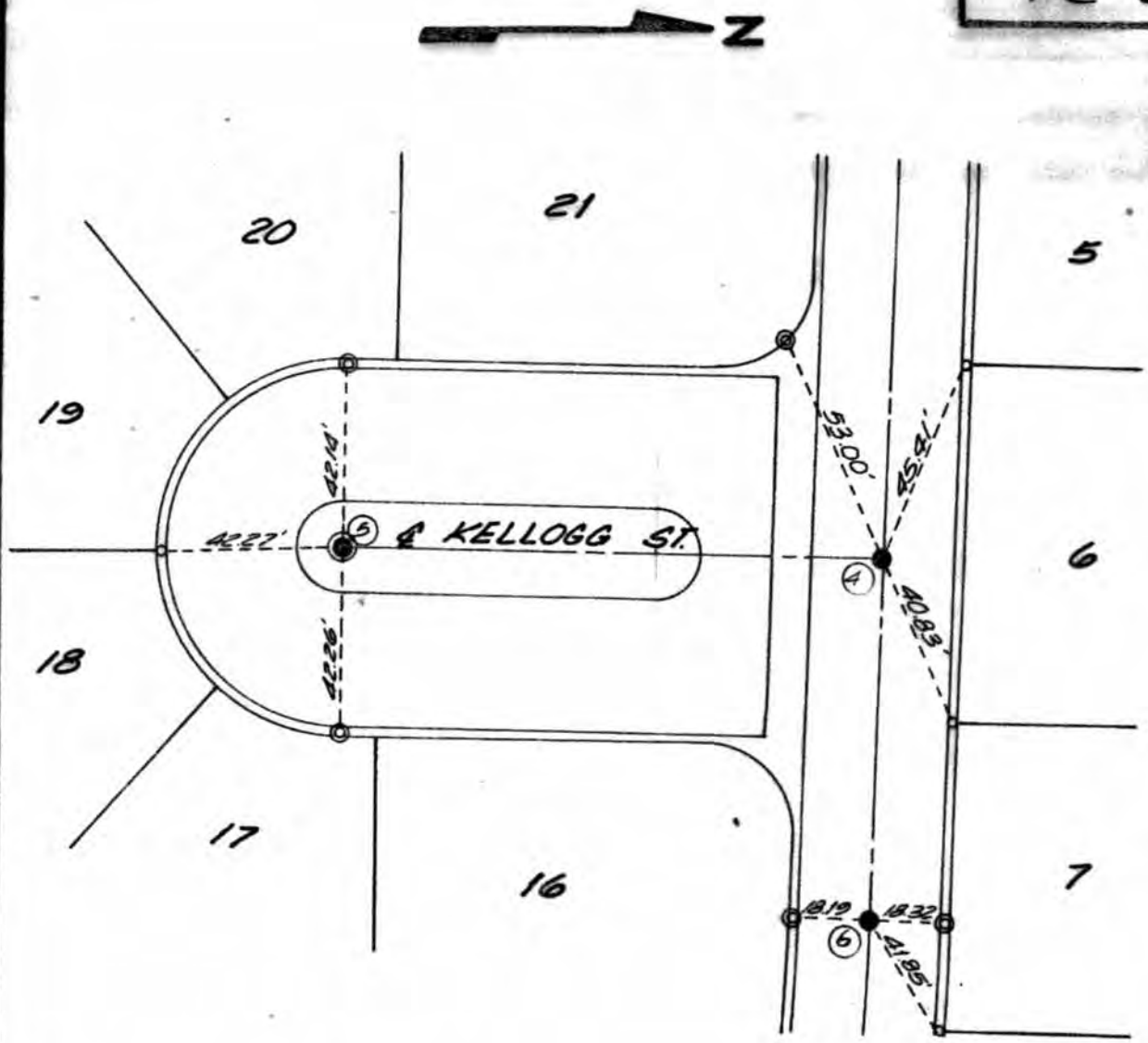

◉ Indicates 1" I.P. 1.0' Below Surface Tagged R.C.E. 13191

● Indicates 1" I.P. 1.00' Below Surface. Nail & Tag 13191 on Surface.

◎ Indicates Lead & Tack.

○ Indicates Nail & Tag 13191

TRACT NO. 10132
SHEET NO. 2 of 5
R.C.E. 13191
R.C.E. Glen L Ludwig

CITY OF LOMA LINDA
DEPT. OF ENGINEERING
CENTERLINE TIES

DESCRIPTION
KELLOGG STREET

INSPECTED: R.T.Y.
DATE: 4-2-79
SCALE: 1"=40'

TIE NO.
K-3

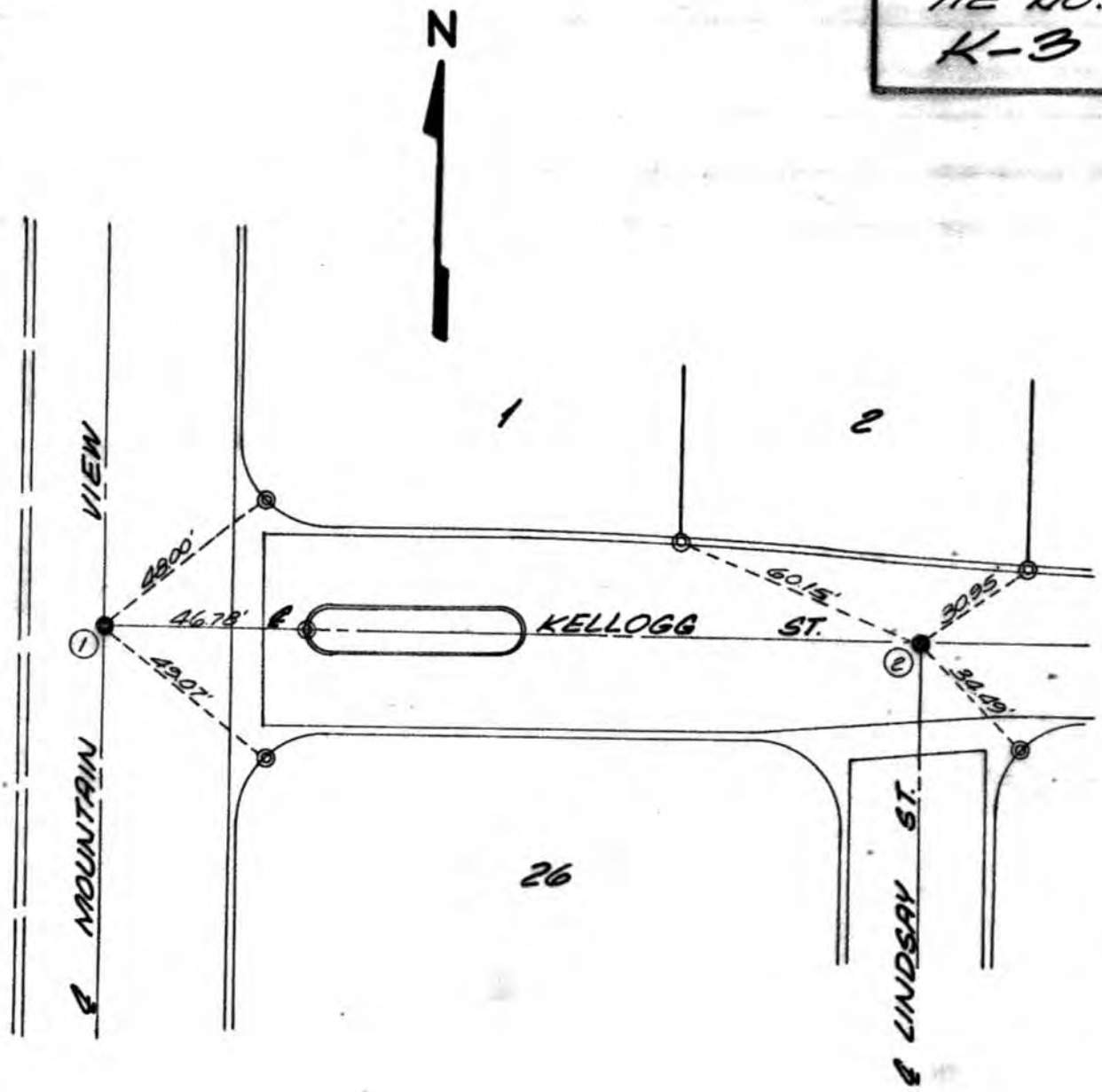

● Indicates 1" I.P. 1.00' Below Surface. Nail & Tag 13191 on Surface.

◎ Indicates Lead & Tack.

TRACT NO. 10132
SHEET NO. 4 of 5
R.C.E. 13191
R.C.E. Glen L Jardine

CITY OF LOMA LINDA
DEPT. OF ENGINEERING
CENTERLINE TIES

DESCRIPTION
MOUNTAIN VIEW AVE
KELLOGG STREET
LINDSAY STREET

INSPECTED: R.T.Y.

DATE: 4-2-79

SCALE: 1" = 40'

TIE NO.
K-4

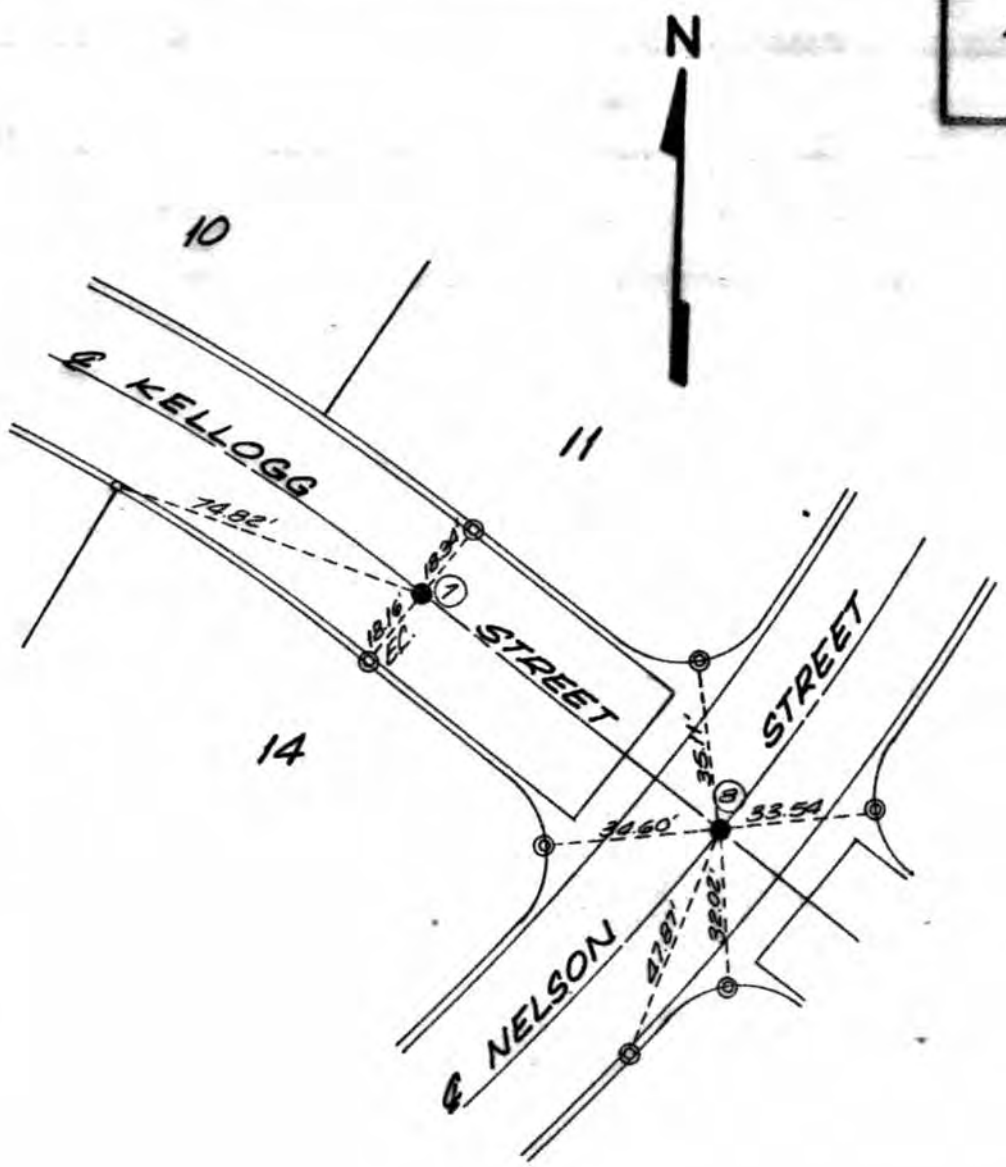

● Indicates 1" I.P. 1.00' Below Surface. Nail & Tag 13191 on Surface.

◎ Indicates Lead & Tack

○ Indicates Nail & Tag 13191

TRACT NO. 10132

SHEET NO. 5 of 5

R.C.E. 13191

R.C.E. Glen L Ludwig

CITY OF LOMA LINDA

DEPT. OF ENGINEERING

CENTERLINE TIES

DESCRIPTION

KELLOGG STREET & NELSON STREET

INSPECTED: R.T.Y

DATE: 4-2-79

SCALE: 1"=40'

TIE NO.
K-5

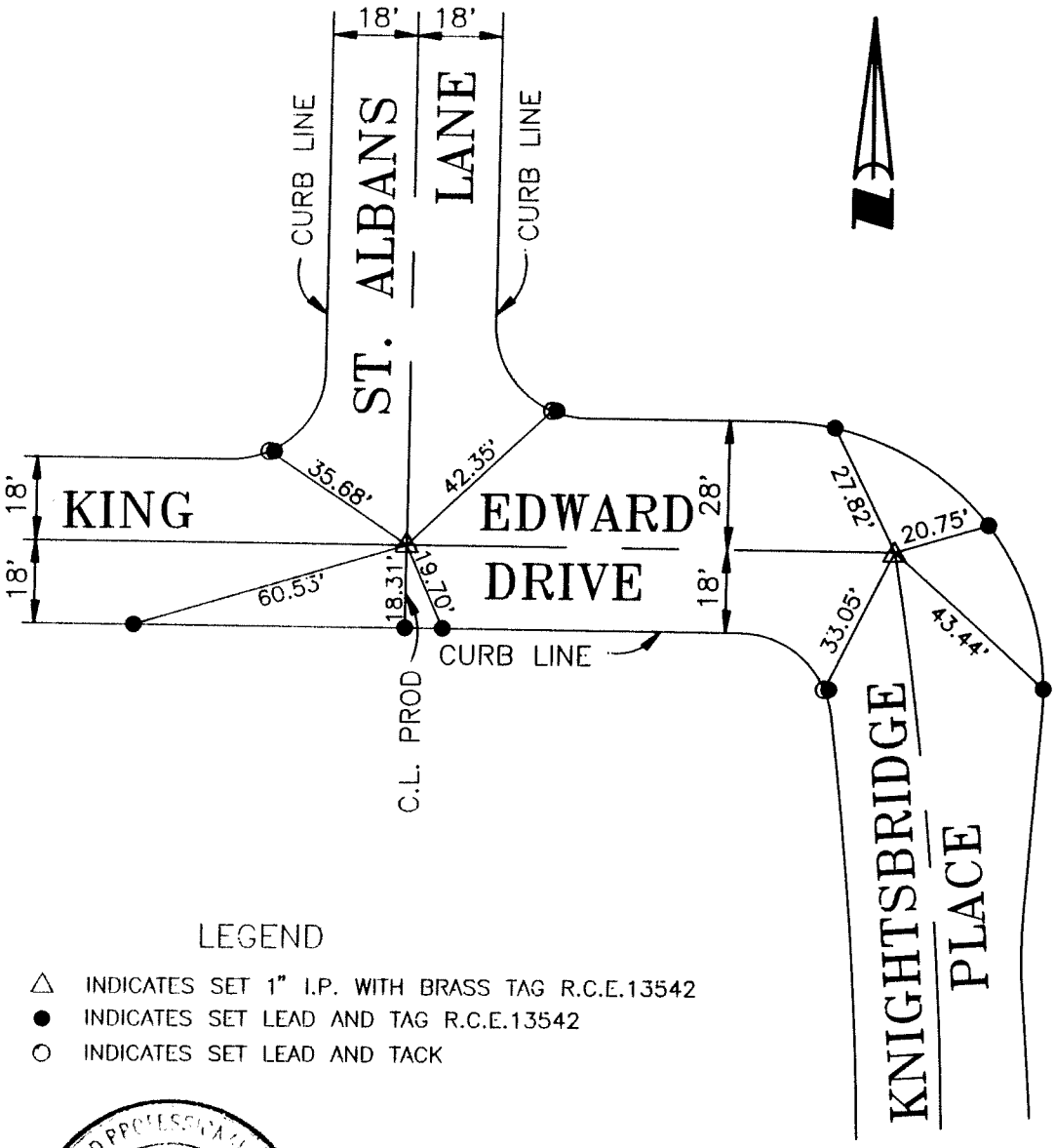

LEGEND

△ INDICATES SET 1" I.P. WITH BRASS TAG R.C.E.13542
● INDICATES SET LEAD AND TAG R.C.E.13542
○ INDICATES SET LEAD AND TACK

REGISTERED PROFESSIONAL ENGINEER
DELBERT D BOYER
R.C.E. 13542
Expires 3-31-97
STATE OF CALIF.

TRACT NO. 13943
SHEET NO. 4 OF 18 SHEETS

DELBERT D. BOYER
R.C.E. 13542

CITY OF LOMA LINDA
DEPT. OF ENGINEERING
CENTERLINE TIES

DESCRIPTION

INTERSECTIONS OF
KING EDWARD DR. & ST. ALBANS LN.
KING EDWARD DR. & KNIGHTSBRIDGE PL.

INSPECTED:

DATE: 11/12/96

SCALE: 1" = 40'

TIE NO.
K-6

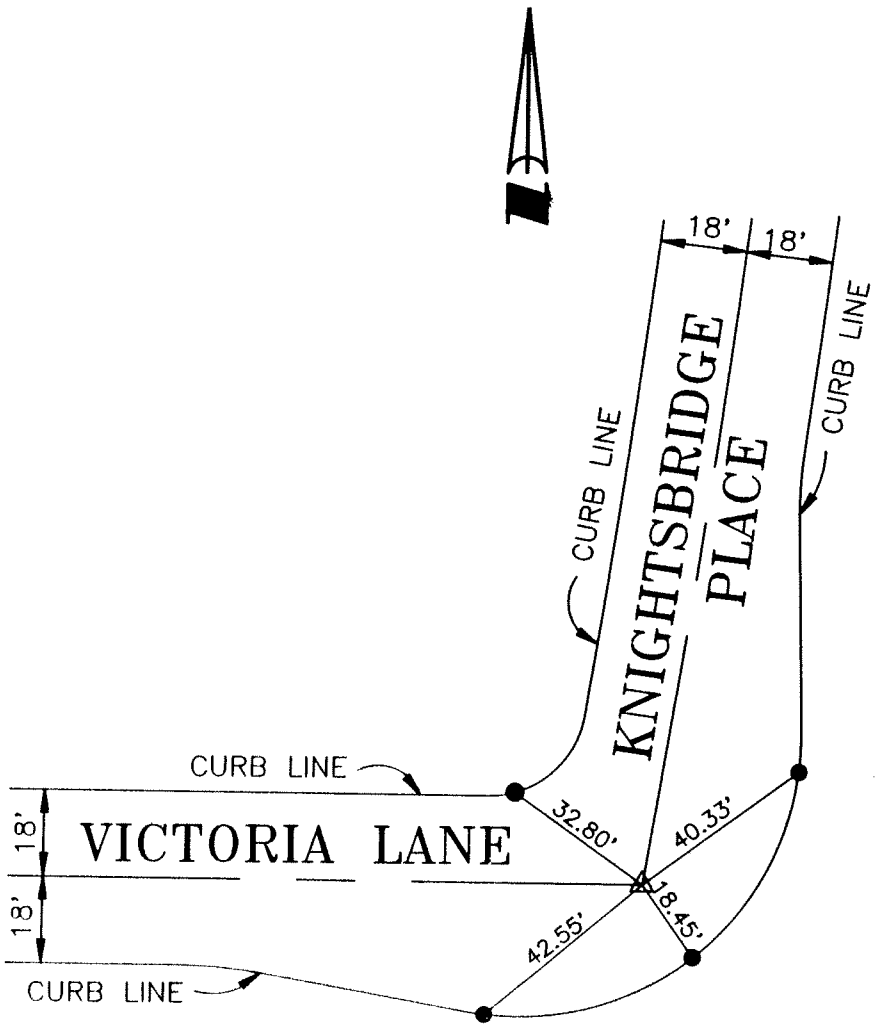

LEGEND

△ INDICATES SET 1" I.P. WITH BRASS TAG R.C.E.13542
● INDICATES SET LEAD AND TAG R.C.E.13542
○ INDICATES SET LEAD AND TACK

REGISTERED PROFESSIONAL ENGINEER
DELBERT D BOYER
R.C.E. 13542
Expires 3-31-97

TRACT NO. 13943
SHEET NO. 11 OF 18 SHEETS

DELBERT D. BOYER
R.C.E. 13542

CITY OF LOMA LINDA
DEPT. OF ENGINEERING
CENTERLINE TIES

DESCRIPTION

INTERSECTION OF
KNIGHTSBRIDGE PL. & VICTORIA LN.

INSPECTED:

DATE: 11/12/96

SCALE: 1" = 40'

TIE NO.
K-7

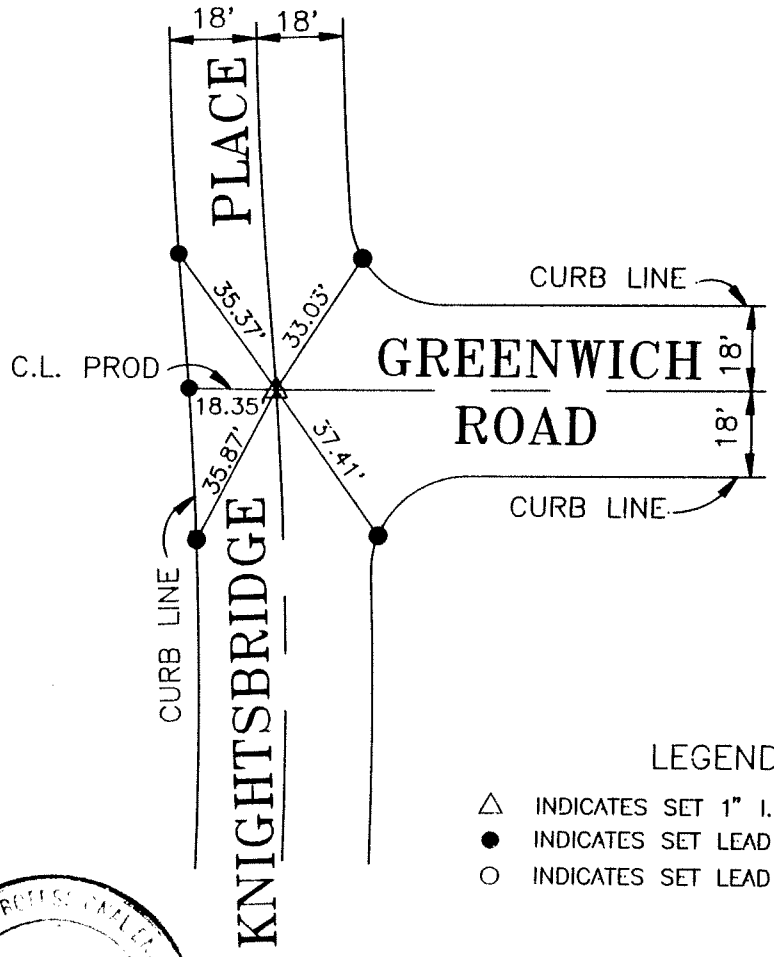

LEGEND

△ INDICATES SET 1" I.P. WITH BRASS TAG R.C.E.13542
● INDICATES SET LEAD AND TAG R.C.E.13542
○ INDICATES SET LEAD AND TACK

REGISTERED PROFESSIONAL ENGINEER
DELBERT D BOYER
R.C.E. 13542
Expires 3-31-97

TRACT NO. 13943
SHEET NO. 7 OF 18 SHEETS

Delbert D Boyer
DELBERT D. BOYER
R.C.E. 13542

CITY OF LOMA LINDA
DEPT. OF ENGINEERING
CENTERLINE TIES

DESCRIPTION

INTERSECTION OF
KNIGHTSBRIDGE PL. & GREENWICH RD.

INSPECTED:

DATE: 11/12/96

SCALE: 1" = 40'

TIE NO.
K-8

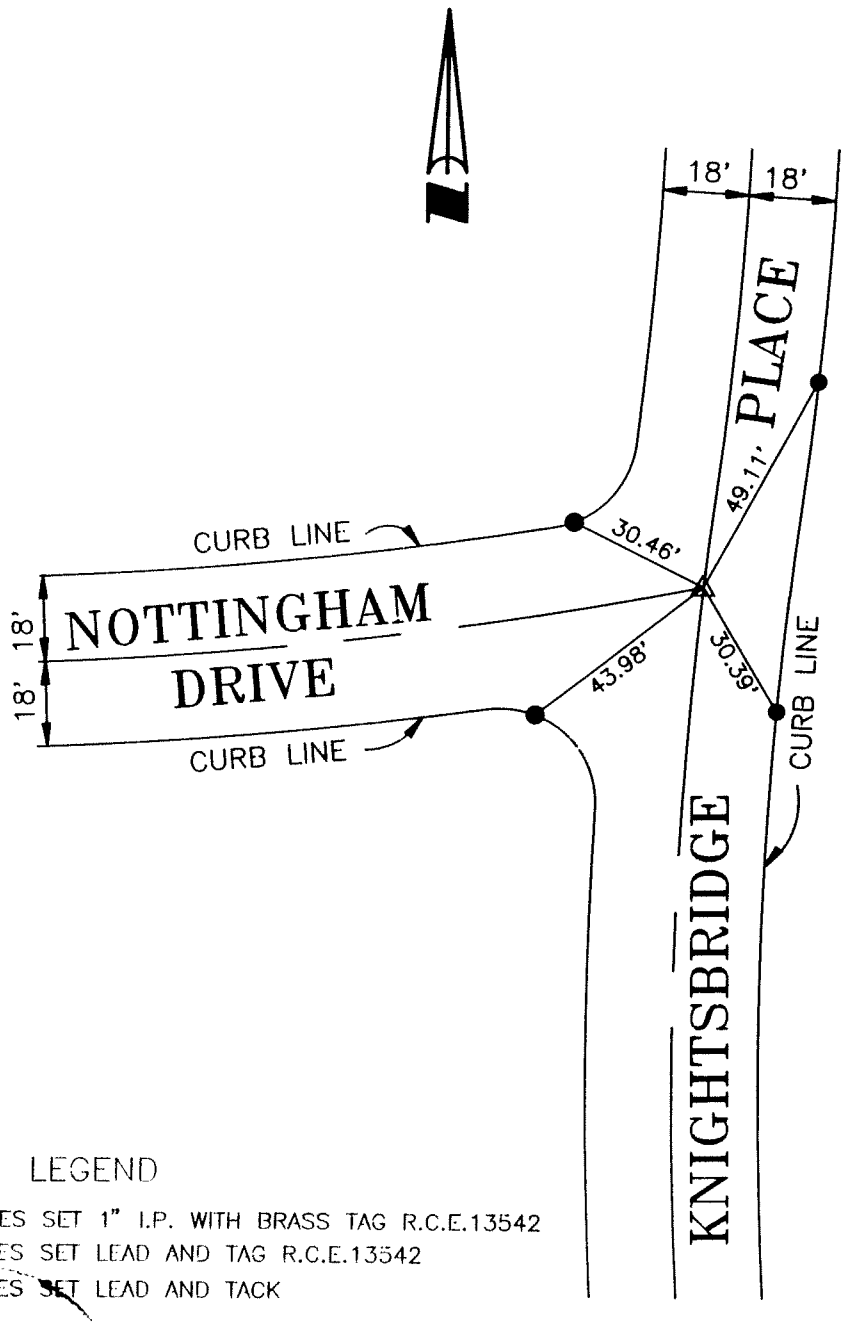

LEGEND

△ INDICATES SET 1" I.P. WITH BRASS TAG R.C.E.13542
● INDICATES SET LEAD AND TAG R.C.E.13542
○ INDICATES SET LEAD AND TACK

DELBERT D. BOYER
R.C.E.
Expires 3-31-97

TRACT NO. 13943
SHEET NO. 6 OF 18 SHEETS

DELBERT D. BOYER
R.C.E. 13542

CITY OF LOMA LINDA
DEPT. OF ENGINEERING
CENTERLINE TIES

DESCRIPTION

INTERSECTION OF
KNIGHTSBRIDGE PL. & NOTTINGHAM DR.

INSPECTED:

DATE: 11/12/96

SCALE: 1" = 40'

TIE NO.
K-9

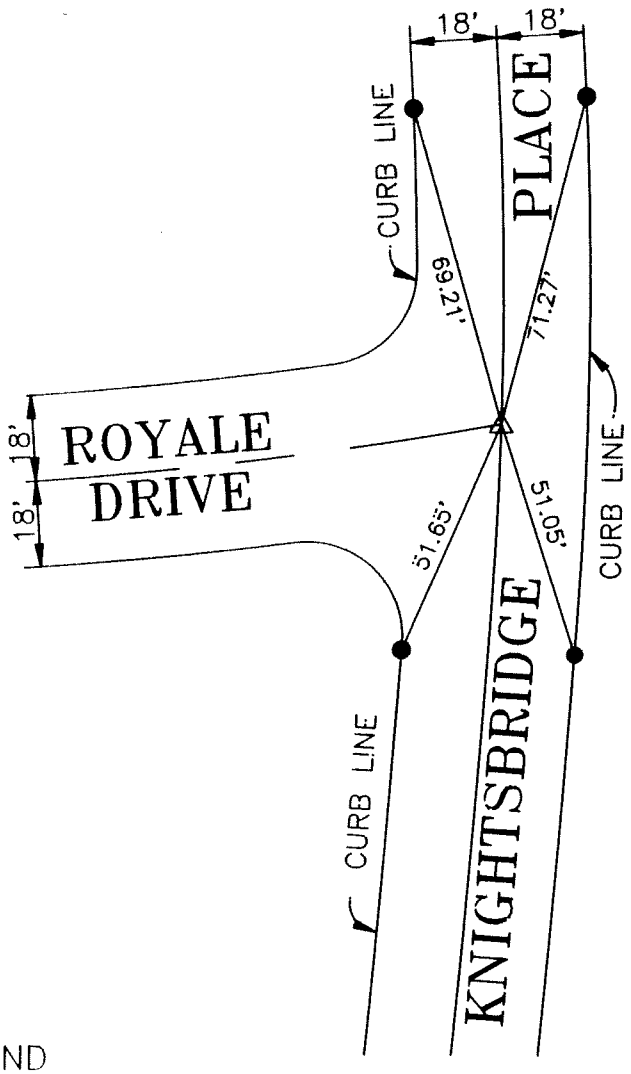

REGISTERED PROFESSIONAL ENGINEER
DELBERT D. BOYER
R.C.E. 13542
Expires 3-31-97

LEGEND

△ INDICATES SET 1" I.P. WITH BRASS TAG R.C.E.13542
● INDICATES SET LEAD AND TAG R.C.E.13542
○ INDICATES SET LEAD AND TACK

TRACT NO. 13943
SHEET NO.10 OF 18 SHEETS

DELBERT D. BOYER
R.C.E. 13542

CITY OF LOMA LINDA
DEPT. OF ENGINEERING
CENTERLINE TIES

DESCRIPTION

INTERSECTION OF
KNIGHTSBRIDGE PL. & ROYALE DR.

INSPECTED:

DATE: 11/12/96

SCALE: 1" = 40'

K-10

SHEET 4 OF 6

LEGEND

○ INDICATES SET 1" I.P., FLUSH STAMPED L.S. 7083

△ INDICATES SET LEAD, TACK & TAG L.S. 7083 ON TOP OF CURB

□ INDICATES SET NAIL FLUSH, ON TOP OF CURB

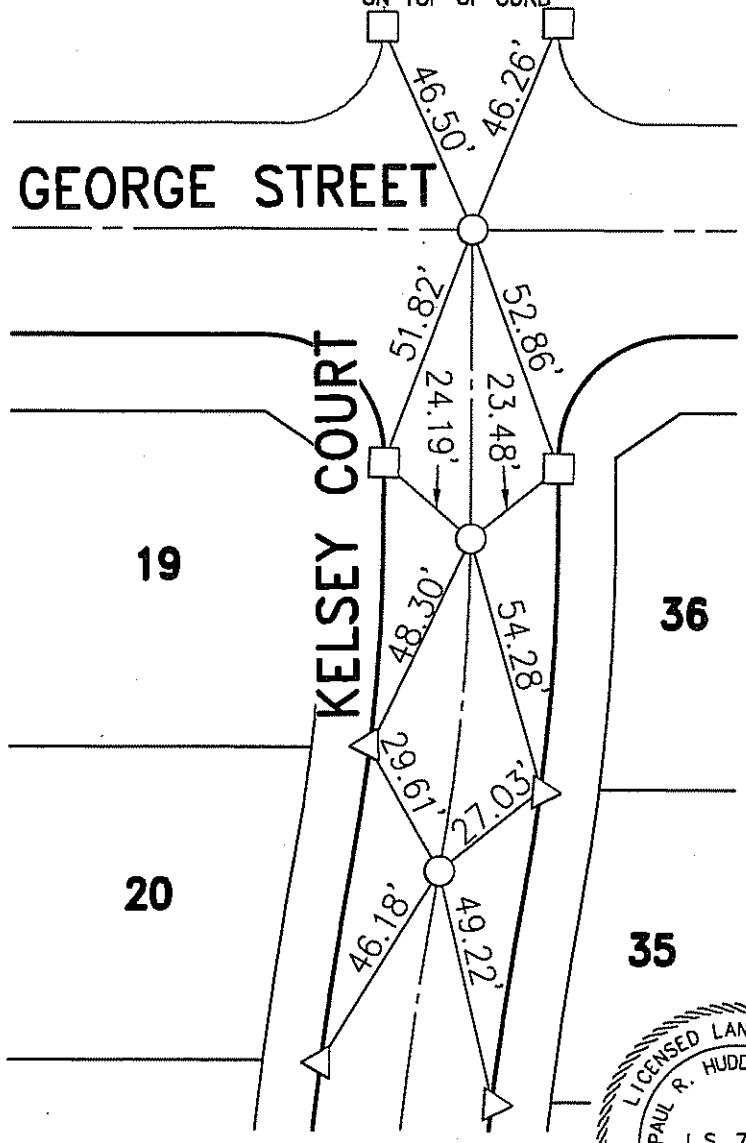

PAUL R. HUDDLESTON JR. PLS 7083 EXP. 12/31/06

10/26/06
DATE

LICENSED LAND SURVEYOR
PAUL R. HUDDLESTON JR.
L.S. 7083
Expires 12/31/06
STATE OF CALIFORNIA

STREET TIES

HUNSAKER & ASSOCIATES IRVINE, INC
INLAND EMPIRE REGION
2900 ADAMS STREET, SUITE A-15
RIVERSIDE CA 92504 (951)352-7200
PLANNING/ENGINEERING/SURVEYING/GOVERNMENT RELATIONS

CITY OF LOMA LINDA

TRACT 16650

MAP BOOK 310 PAGES 7-10
GEORGE STREET AND KELSEY COURT
C/L INT., E.C. & B.C.

NAME Paul R. Huddleston Jr.

P.L.S. NO. 7083 EXP. DATE 12-31-06

FIELD REVIEW DATE

TIE BOOK PAGE

K-10.1

LEGEND

○ INDICATES SET 1" I.P., FLUSH STAMPED L.S. 7083

△ INDICATES SET LEAD, TACK & TAG L.S. 7083 ON TOP OF CURB

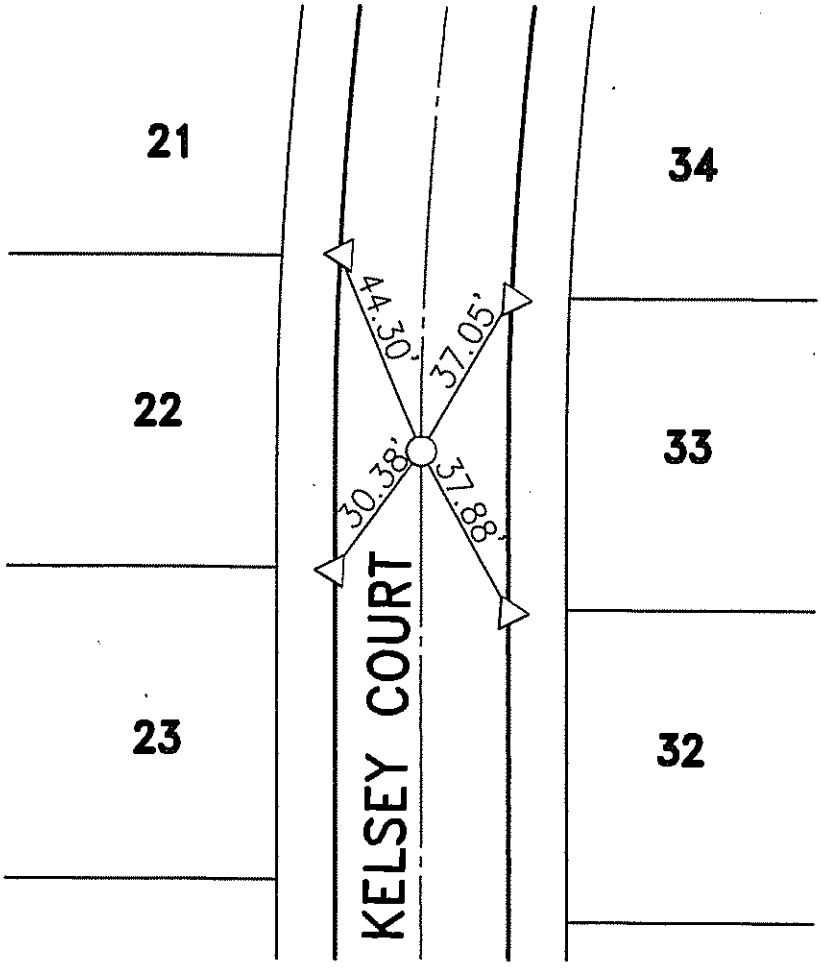



PAUL R. HUDDLESTON JR. PLS 7083 EXP. 12/31/06 — DATE 10/26/06

STREET TIES

HUNSAKER & ASSOCIATES
IRVINE, INC
INLAND EMPIRE REGION
2900 ADAMS STREET, SUITE A-15
RIVERSIDE CA 92504 (951)352-7200
PLANNING/ENGINEERING/SURVEYING/GOVERNMENT RELATIONS

CITY OF LOMA LINDA

TRACT 16650

MAP BOOK 310 PAGES 7-10
KELSEY COURT E.C. & B.C.

NAME Paul R. Huddleston Jr.	FIELD REVIEW DATE
P.L.S. NO. 7083 EXP. DATE 12-31-06	TIE BOOK PAGE

LEGEND

○ INDICATES SET 1" I.P., FLUSH STAMPED L.S. 7083

△ INDICATES SET LEAD, TACK & TAG L.S. 7083 ON TOP OF CURB

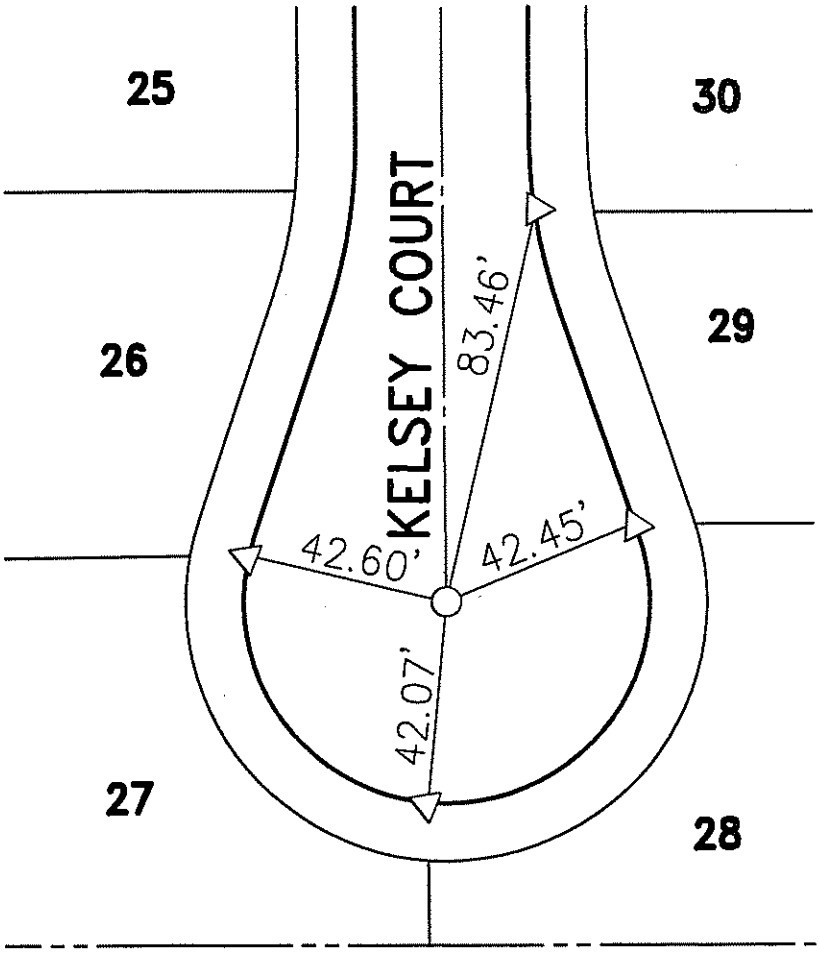

PAUL R. HUDDLESTON JR. PLS 7083 EXP. 12/31/06

10/26/06
DATE

LICENSED LAND SURVEYOR
PAUL R. HUDDLESTON JR.
L.S. 7083
Expires 12/31/06
STATE OF CALIFORNIA

STREET TIES

HUNSAKER & ASSOCIATES
IRVINE, INC
INLAND EMPIRE REGION
2900 ADAMS STREET, SUITE A-15
RIVERSIDE CA 92504 (951)352-7200
PLANNING/ENGINEERING/SURVEYING/GOVERNMENT RELATIONS

CITY OF LOMA LINDA

TRACT 16650

MAP BOOK 310 PAGES 7-10

KELSEY COURT CUL-DE-SAC

NAME Paul R. Huddleston Jr.	FIELD REVIEW DATE
P.L.S. NO. 7083 EXP. DATE 12-31-06	TIE BOOK PAGE

TIE NO.
C-1

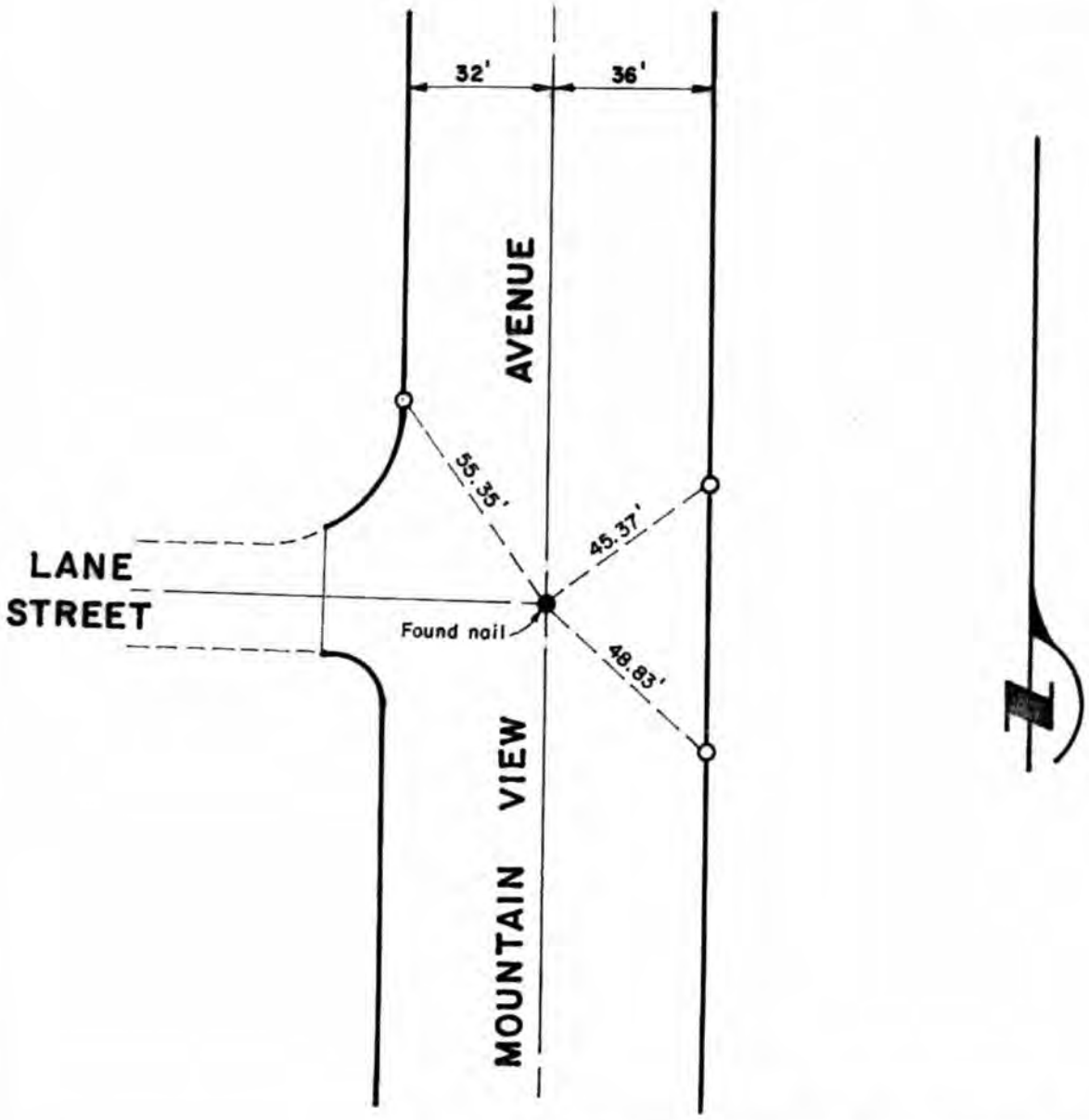

O Indicates set nail in curb

MOUNTAIN VIEW WIDENING

SHEET NO. 2 OF 4

R.C.E. Noel L. Christensen

R.C.E. NO. 15398

CITY OF LOMA LINDA
DEPT. OF ENGINEERING
CENTERLINE TIES

DESCRIPTION
INTERSECTION OF
MOUNTAIN VIEW AVENUE &
LANE STREET

INSPECTED: DDB 2-1-83

DATE:

SCALE: 1" = 40'

TIE NO.
L-2

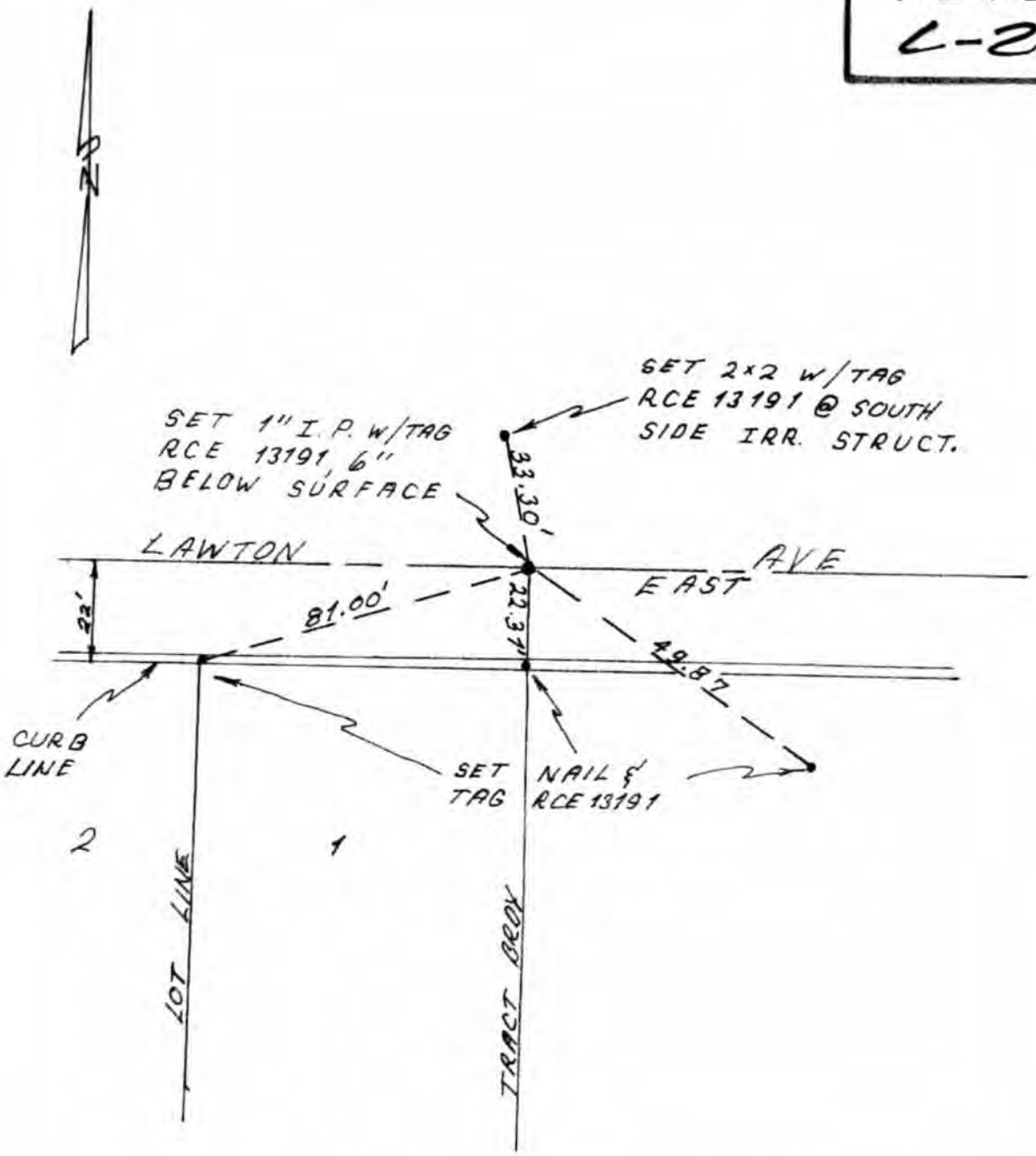

TRACT NO. 9276
SHEET NO. 4 of 4
R.C.E. Glen L Ludwig
R.C.E. 13191

CITY OF LOMA LINDA
DEPT. OF ENGINEERING
CENTERLINE TIES

DESCRIPTION
INTERSECTION OF LAWTON AVE. AND EAST BOUNDARY TRACT 9276

INSPECTED: W.P.K.

DATE: 5-23-78

SCALE: 1" = 40'

TIE NO.
C-3

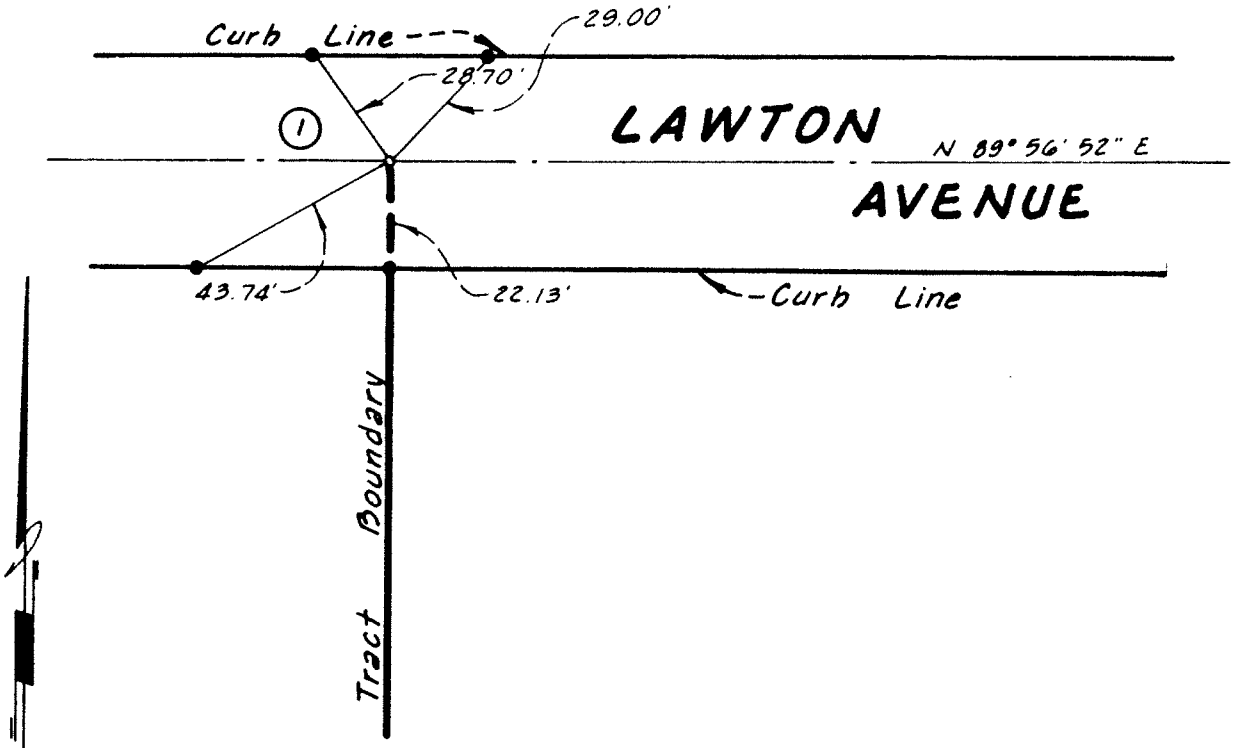

o - Indicates set 1" I.P., tagged L.S. 3035.

● - Indicates set nail in curb.

TRACT NO. 8629

SHEET NO. 7 OF 8

R. H. GARNER L. S. 3035

CITY OF LOMA LINDA

DEPT. OF ENGINEERING

CENTERLINE TIES

DESCRIPTION

INTERSECTION OF

℄ LAWTON AVE. & WEST TRACT BDY

INSPECTED: Albert Velasquez 6-13-74

DATE: 5-9-74

SCALE: 1" = 40'

TIE NO.
C-4

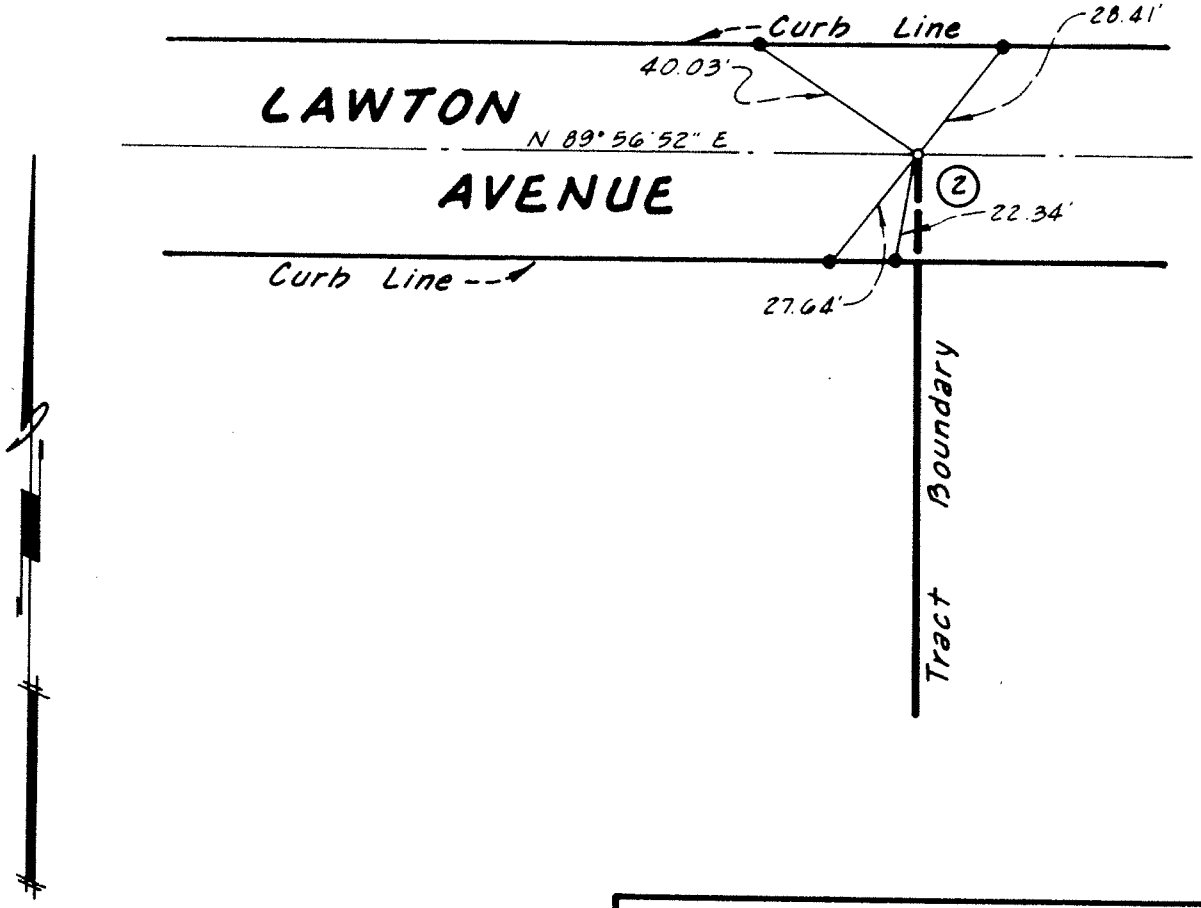

o - Indicates set 1" I.P, tagged L.S. 3035.
● - Indicates set nail in curb.

TRACT NO. 8629

SHEET NO. 8 OF 8

R. H. GARNER L.S. 3035

CITY OF LOMA LINDA
DEPT. OF ENGINEERING
CENTERLINE TIES

DESCRIPTION
INTERSECTION OF
℄ LAWTON AVE. & EAST TRACT BDY.

INSPECTED: Albert Velasquez 6-13-74

DATE: 5-9-74

SCALE: 1" = 40'

TIE NO.
L-5

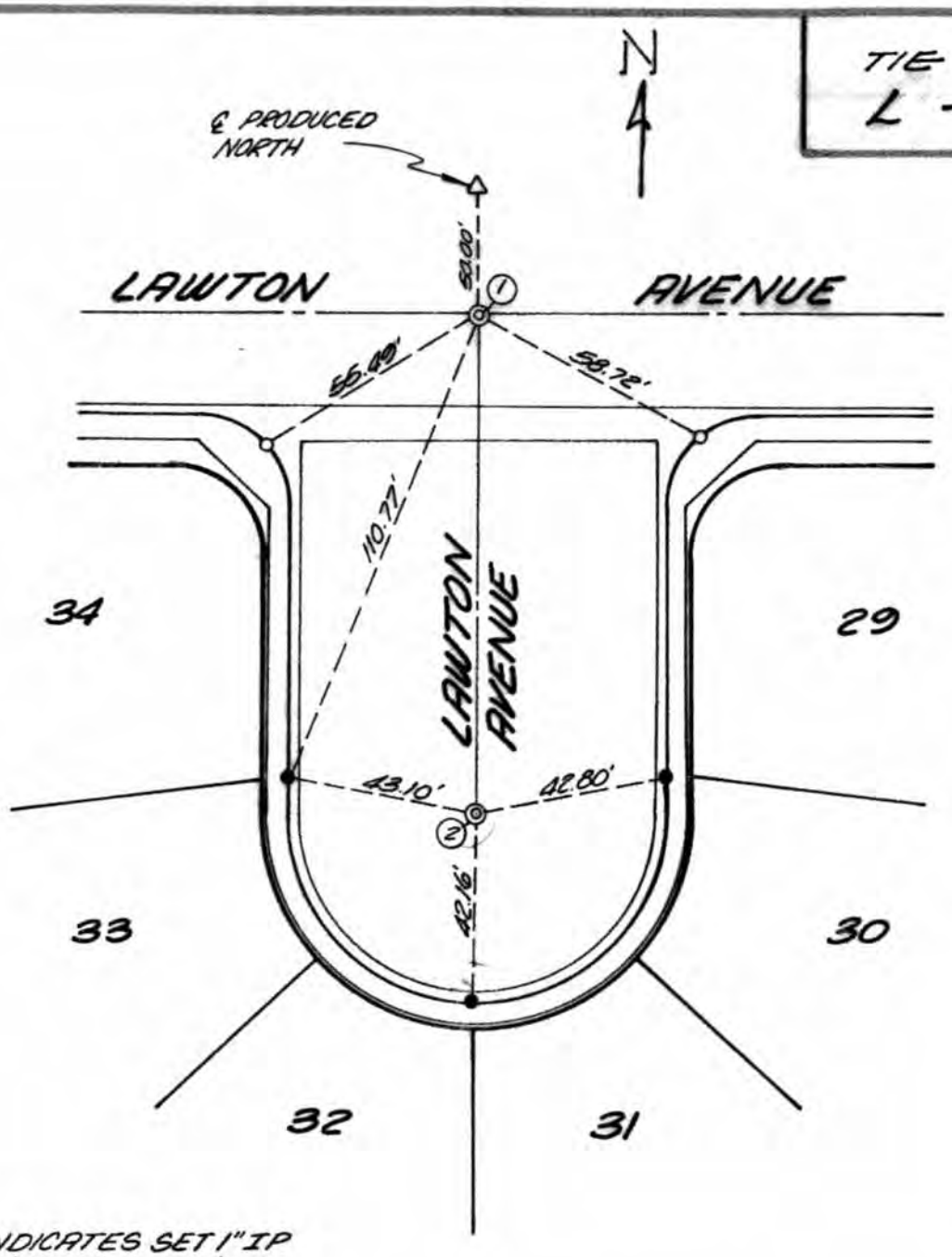

◎ INDICATES SET 1" IP 1.0' DEEP, NAIL & TAG ON SURFACE TAGGED R.C.E. 13191.

● INDICATES LEAD & TAG, RCE 13191.

○ INDICATES LEAD & TACK

△ INDICATES 1" I.P. TAGGED LUDWIG R.P.

TRACT NO. 9438

SHEET NO. 1 OF 9

R.C.E. [signature]

R.C.E. 13191

CITY OF LOMA LINDA

DEPT. OF ENGINEERING

CENTERLINE TIES

DESCRIPTION

INTERSECTION OF LAWTON AVE. AND LAWTON AVE. (CUL-DE-SAC)

INSPECTED: D.D.B. 1-28-83

DATE: 9-2-80

SCALE: 1" = 40'

TIE NO.
C-6

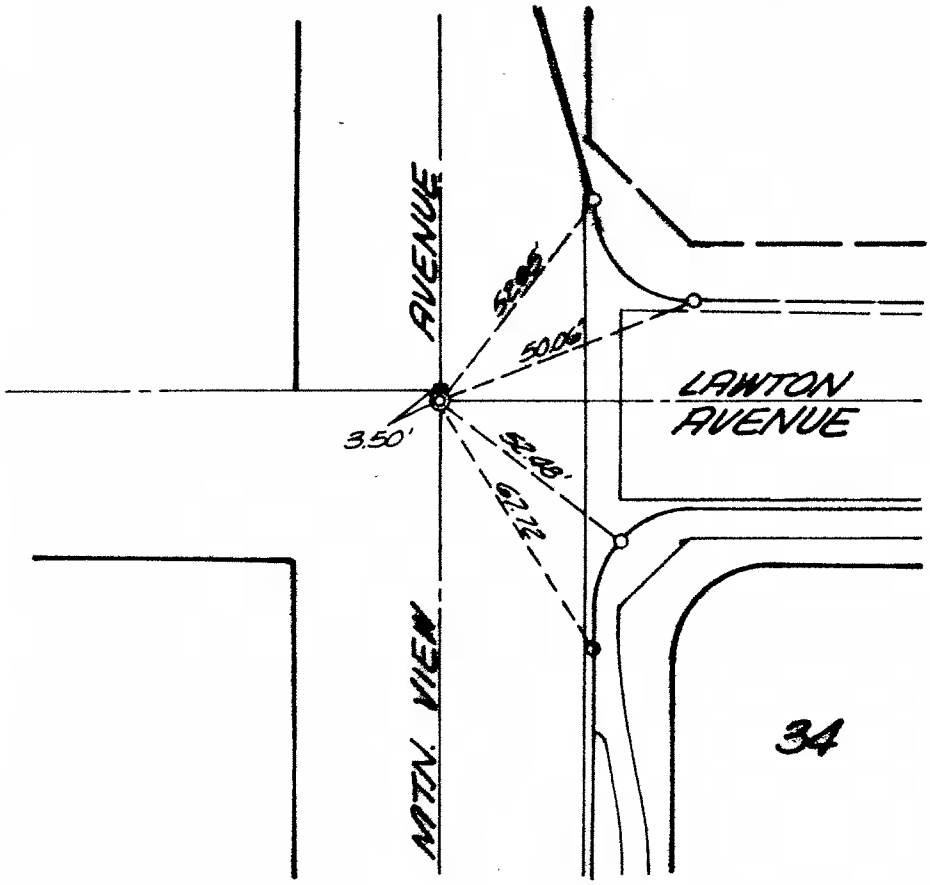

◎ INDICATES SET 1" I.P. 1.0' DEEP, NAIL & TAG ON SURFACE TAGGED R.C.E. 13191.

o INDICATES LEAD & TACK

■ INDICATES FOUND 1" I.P. ~~NO TAG~~ With L 3777 Plastic Plug.

TRACT NO. 9438
SHEET NO. 9 OF 9
R.C.E. Glen L Ludwig
R.C.E. 13191

CITY OF LOMA LINDA
DEPT. OF ENGINEERING
CENTERLINE TIES

DESCRIPTION

INTERSECTION OF LAWTON AVENUE AND MOUNTAIN VIEW AVENUE.

INSPECTED: DDB 1-28-83

DATE: 9-2-80

SCALE: 1"=40'

TIE NO. C-7

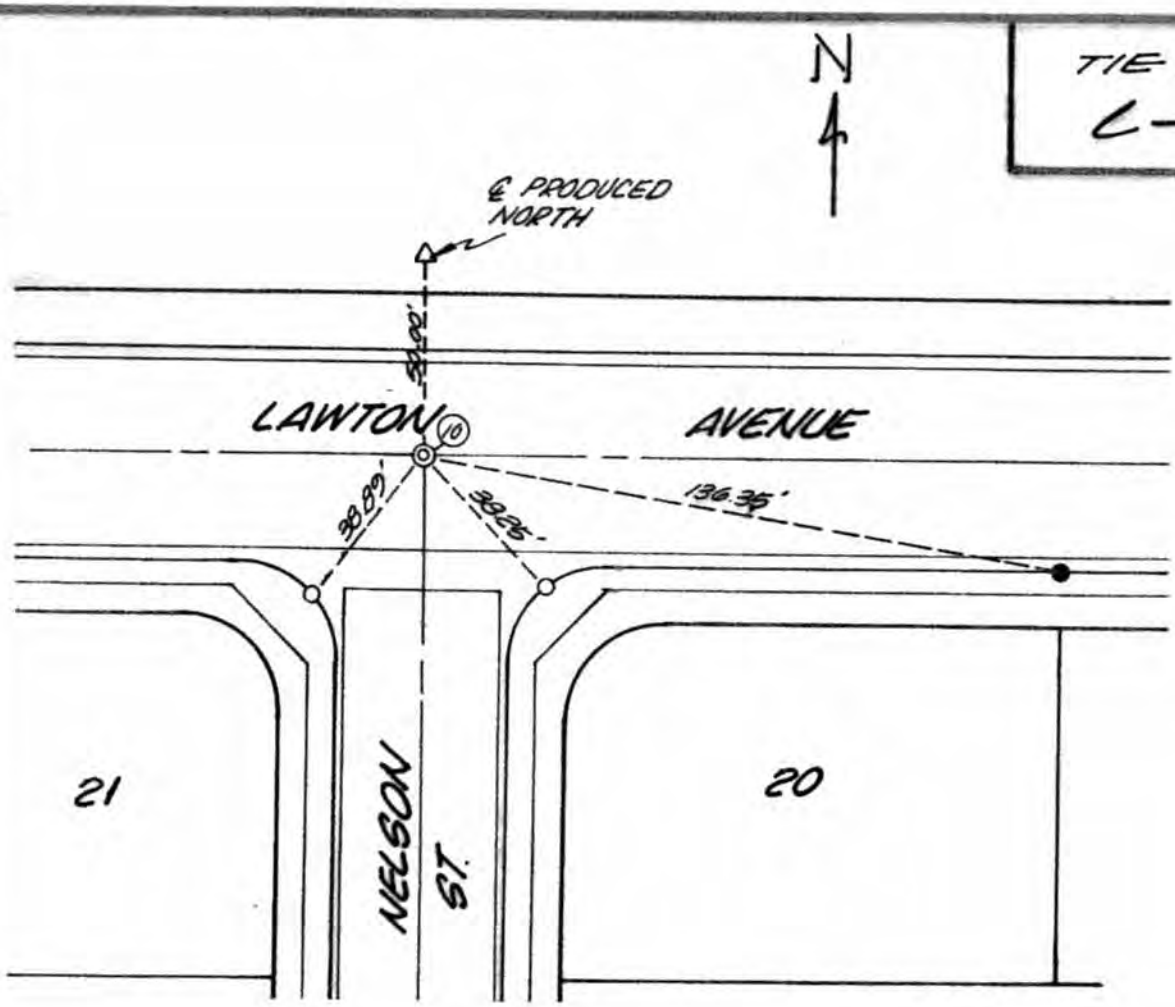

◎ INDICATES SET 1" I.P. 1.0' DEEP, NAIL & TAG ON SURFACE TAGGED RCE 13191

● INDICATES LEAD & TAG, RCE 13191

○ INDICATES LEAD & TACK

△ INDICATES 1" I.P. TAGGED LUDWIG R.P.

TRACT NO. 9438

SHEET NO. 8 OF 9

R.C.E. Alan L Ludwig

R.C.E. 13191

CITY OF LOMA LINDA

DEPT. OF ENGINEERING

CENTERLINE TIES

DESCRIPTION

INTERSECTION OF LAWTON AVE. AND NELSON STREET

INSPECTED: DDB 1-28-88

DATE: 9-2-80

SCALE: 1"=40'

TIE NO.
C-8

N

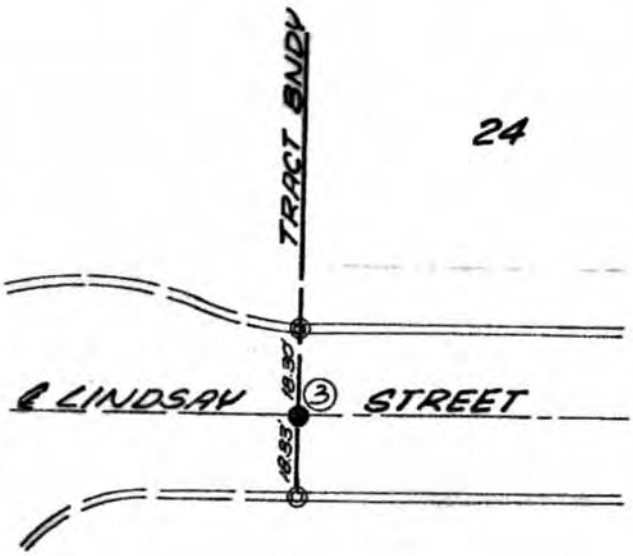

● Indicates 1" I.P. 1.00' Below Surface. Nail & Tag 13191 on Surface.

◎ Indicates Nail & Tag R.C.E. 13191

TRACT NO. 10132
SHEET NO. 1 of 5
R.C.E. 13191
R.C.E. Glen J. Ludwig

CITY OF LOMA LINDA
DEPT. OF ENGINEERING
CENTERLINE TIES

DESCRIPTION
LINDSAY STREET

INSPECTED: R.T.V

DATE: 4-2-79

SCALE: 1"=40'

TIE NO.
L-9

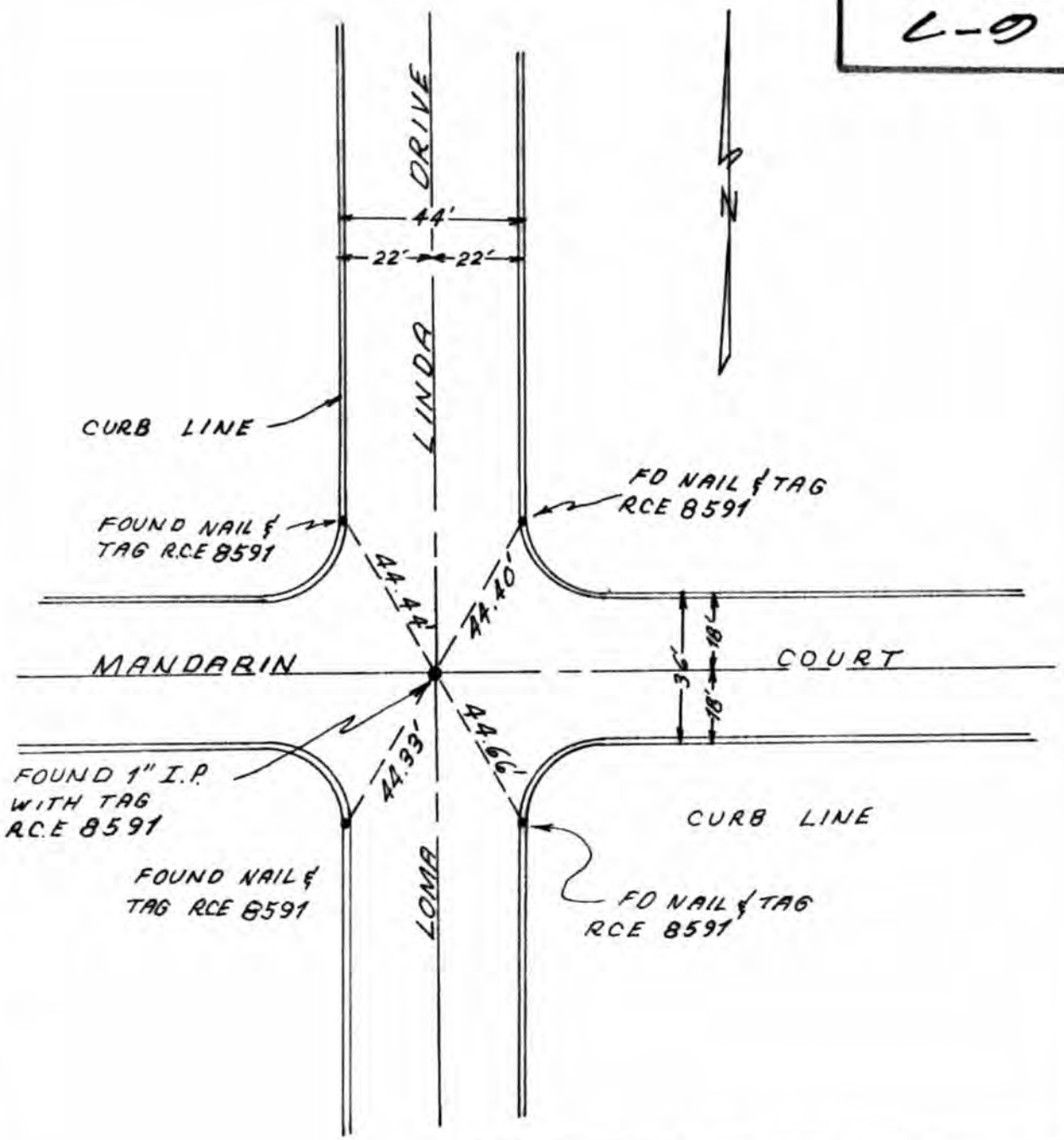

TRACT NO. 9276
SHEET NO. 2 of 4
R.C.E. Glen L Ludwig
R.C.E. 13191

CITY OF LOMA LINDA
DEPT. OF ENGINEERING
CENTERLINE TIES

DESCRIPTION
INTERSECTION OF LOMA LINDA DRIVE & MANDARIN COURT

INSPECTED: W.P.K.

DATE: 5-23-78

SCALE: 1" = 40'

TIE NO.
C-10

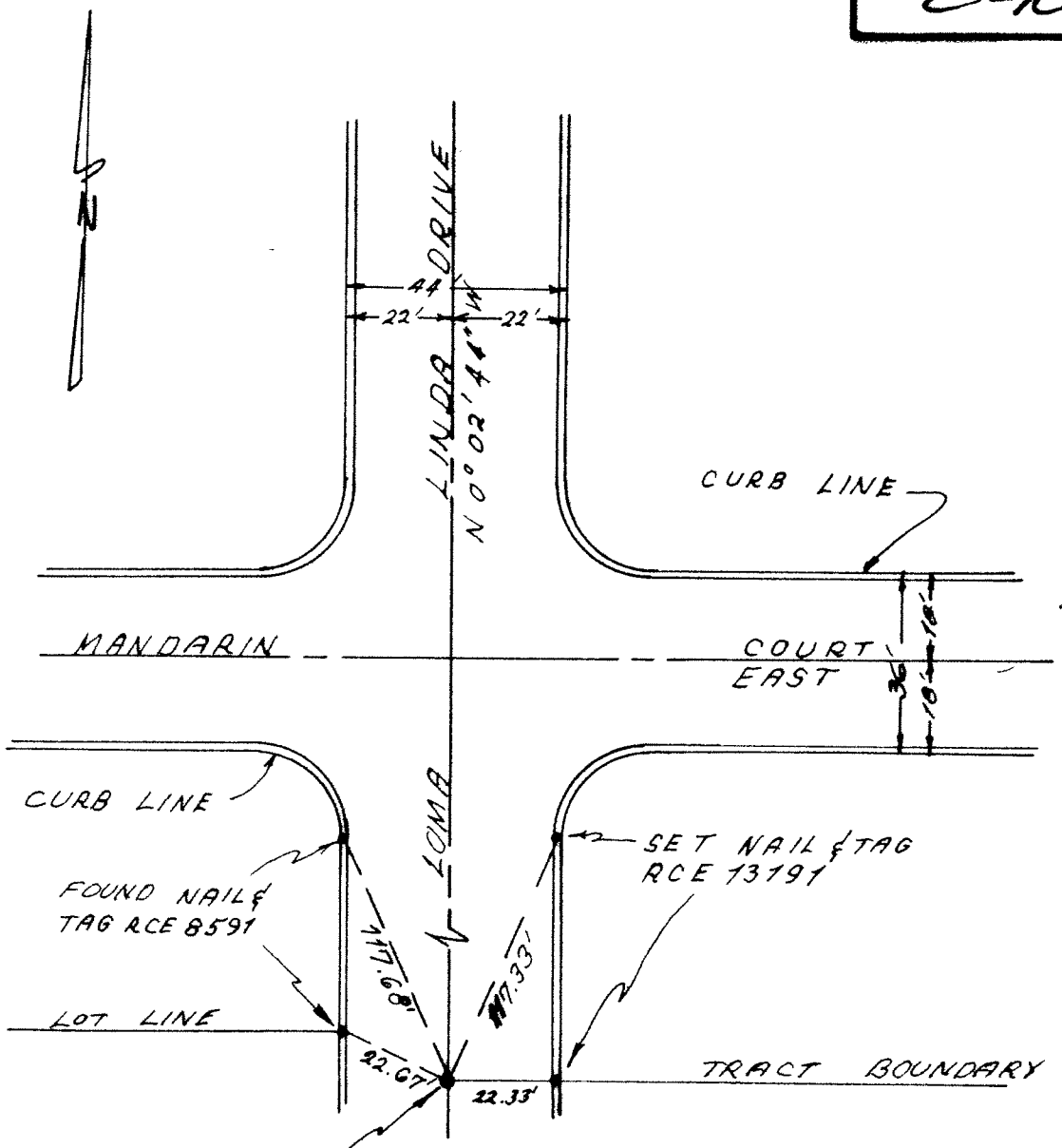

TRACT NO. 9276
SHEET NO. 3 of 4
R.C.E. Glen L Ludwig
R.C.E. 13191

CITY OF LOMA LINDA
DEPT. OF ENGINEERING
CENTERLINE TIES

DESCRIPTION
INTERSECTION ℄ LOMA LINDA DRIVE AND SOUTH BOUNDARY TRACT 9276

INSPECTED: W.P.K.

DATE: 5-23-78

SCALE: 1" = 40'

TIE NO.
C-11

O INDICATES SET 1" I.P., TAGGED L.S. 3035, FLUSH

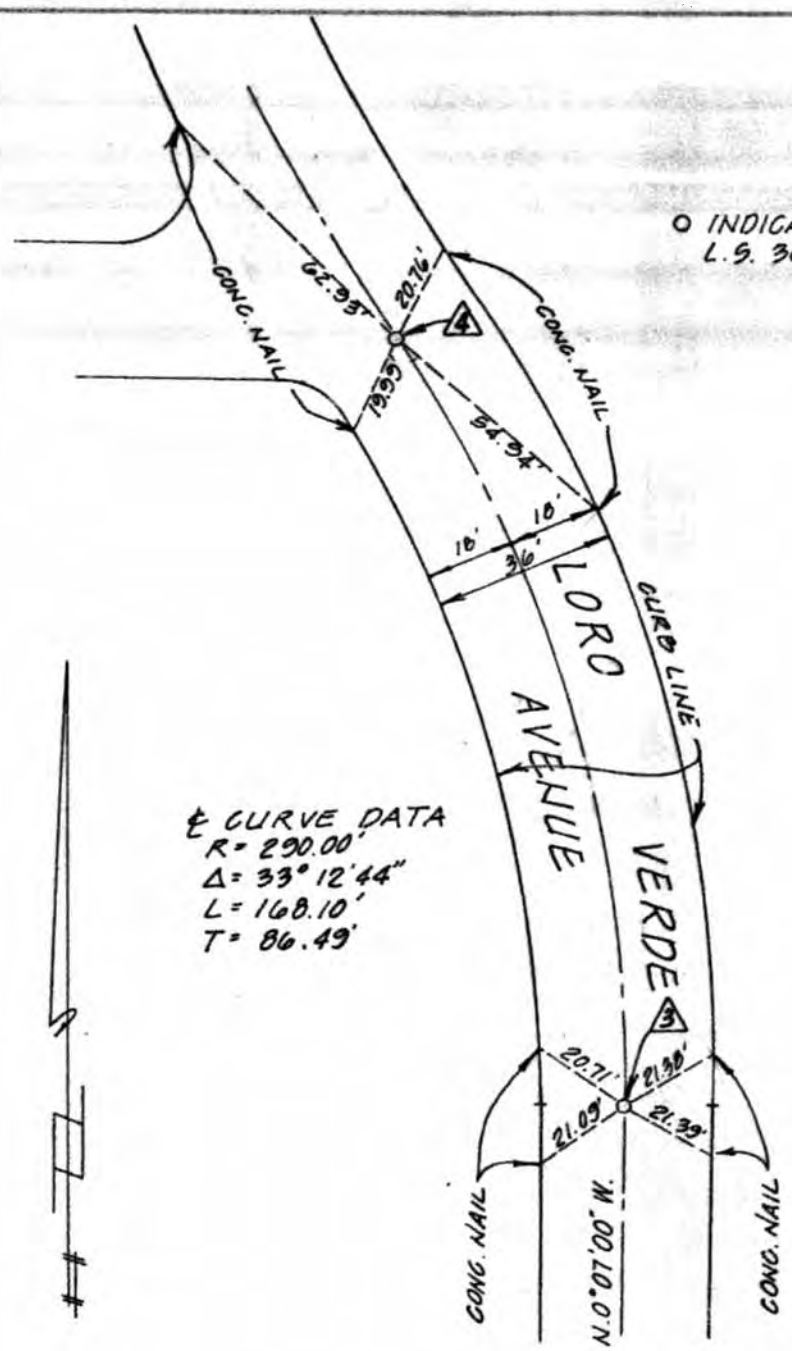

℄ CURVE DATA
R = 290.00'
Δ = 33° 12' 44"
L = 168.10'
T = 86.49'

TRACT No. 9871-1
SHEET No. 3 OF 5
R.H. Jamen
L.S. 3035

CITY OF LOMA LINDA
DEPT. OF ENGINEERING
CENTERLINE TIES

DESCRIPTION
A PORTION OF
LORO VERDE AVENUE

INSPECTED: Wm. K

DATE: 9/1/82

SCALE: 1" = 40'

TIE NO.
C-12

○ INDICATES SET 1" I.P. TAGGED L.S. 3035, DOWN 0.25'

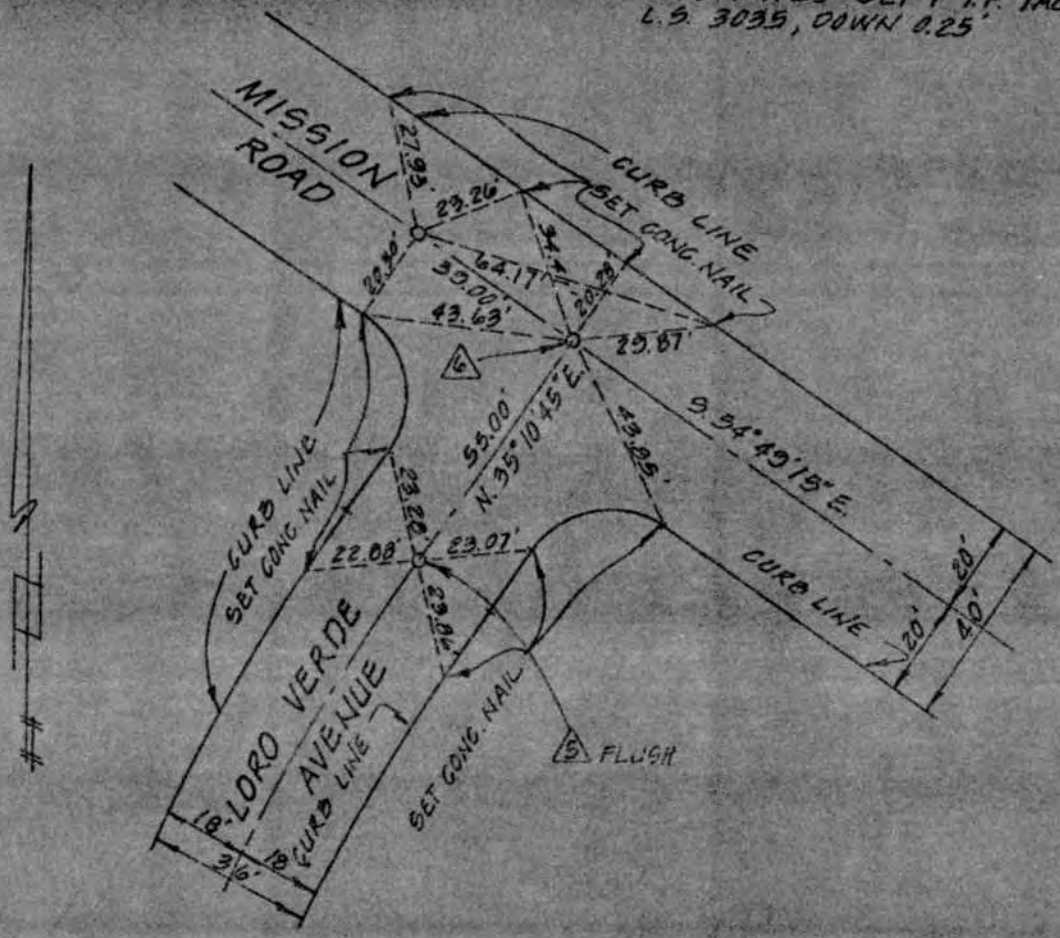

TRACT No. 9871-1
SHEET No. 4 of 5
R.H. James
L.S. 3035

CITY OF LOMA LINDA
DEPT. OF ENGINEERING
CENTERLINE TIES

DESCRIPTION
INTERSECTION OF
MISSION RD. & LORO VERDE AVENUE

INSPECTED: Wm. K

DATE: 9/1/82

SCALE: 1" = 40'

TIE NO.
C-13

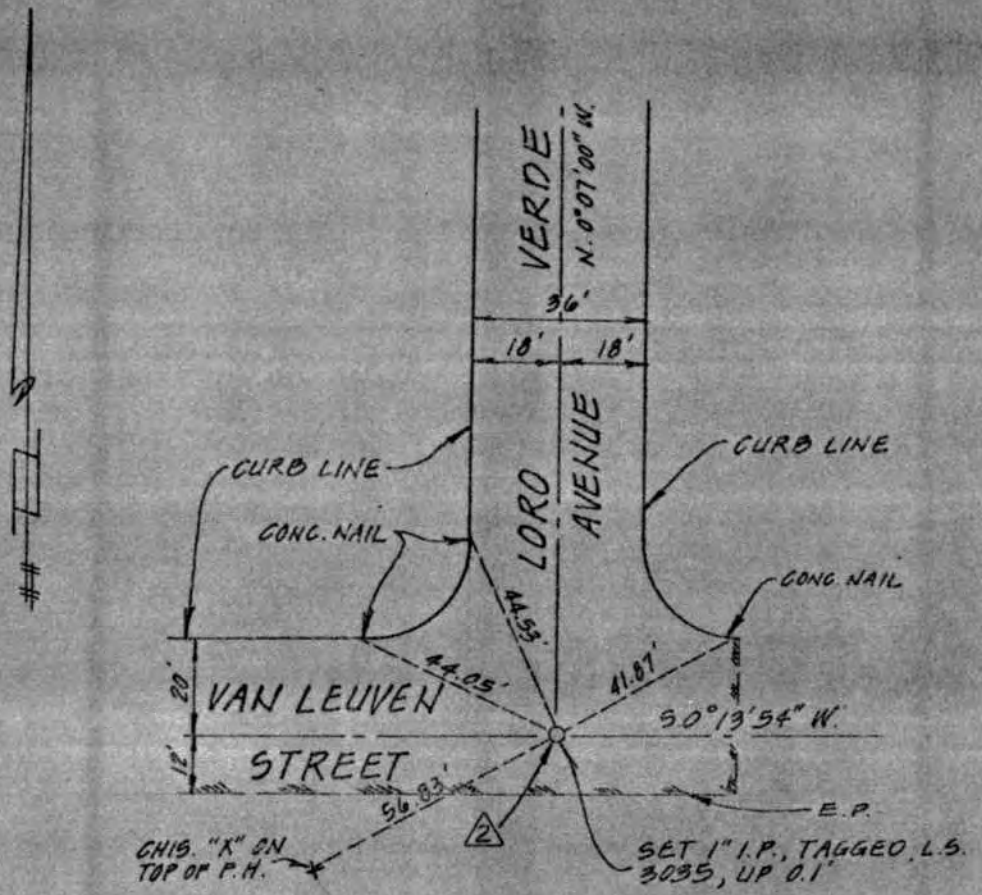

TRACT No. 9871-1
SHEET No. 2 of 5
R.H. Gaines
L.S. 3035

CITY OF LOMA LINDA
DEPT. OF ENGINEERING
CENTERLINE TIES

DESCRIPTION
INTERSECTION OF
VAN LEUVEN STREET
& LORO VERDE AVENUE

INSPECTED: Wm. K

DATE: 9/1/82

SCALE: 1"=40'

SHEET NO. L-14

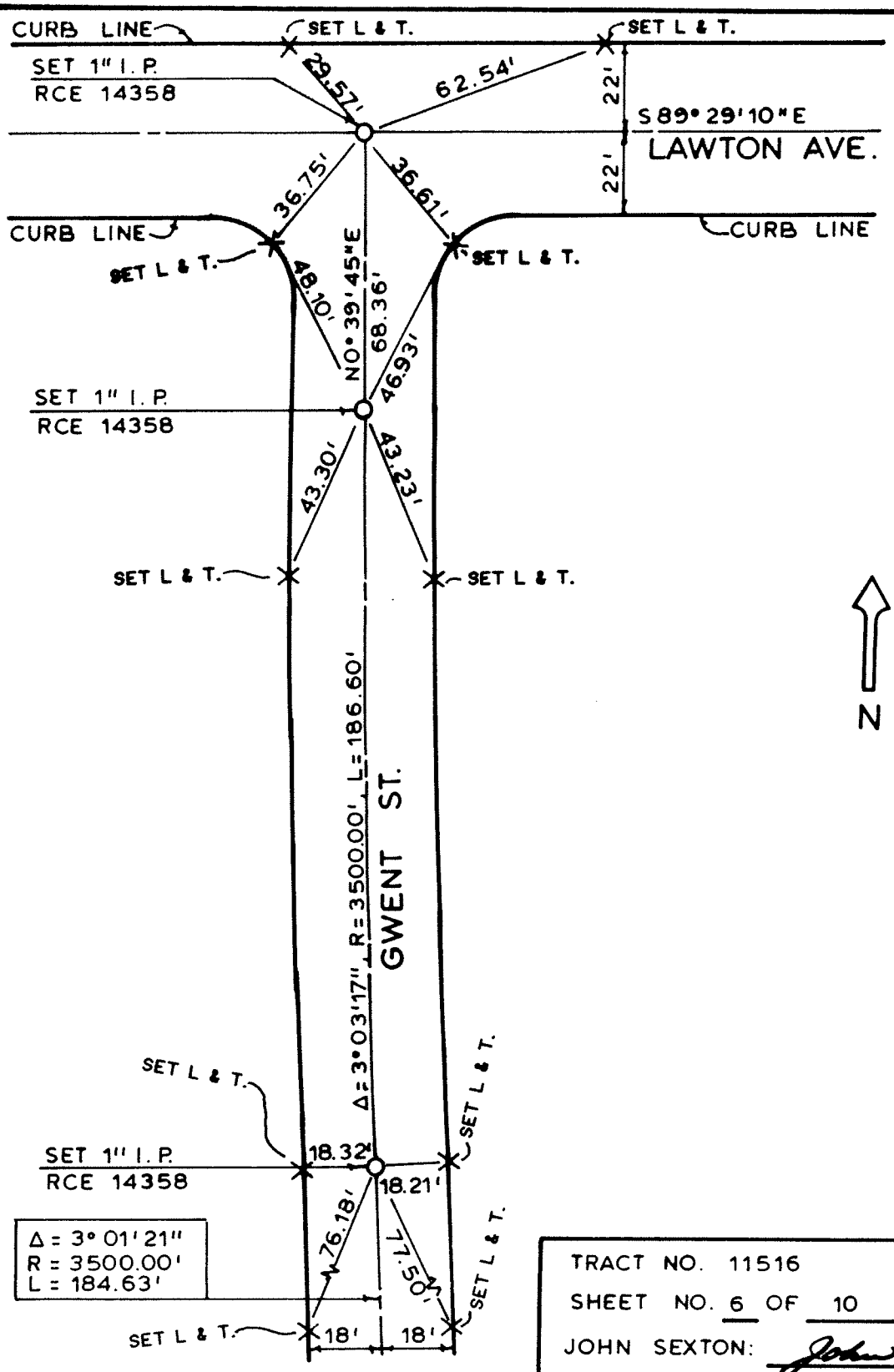

Δ = 3° 01' 21"
R = 3500.00'
L = 184.63'

TRACT NO. 11516
SHEET NO. 6 OF 10
JOHN SEXTON: John Sexton
RCE 14358

CITY OF LOMA LINDA
DEPT. OF ENGINEERING
CENTERLINE TIES

DESCRIPTION
CENTERLINE GWENT ST.
AND INTERSECTION OF
GWENT ST. & LAWTON AVE.

INSPECTED: [illegible] 9/87

DATE: 2-1-87 SCALE: 1" = 40'

SHEET NO. L-14A

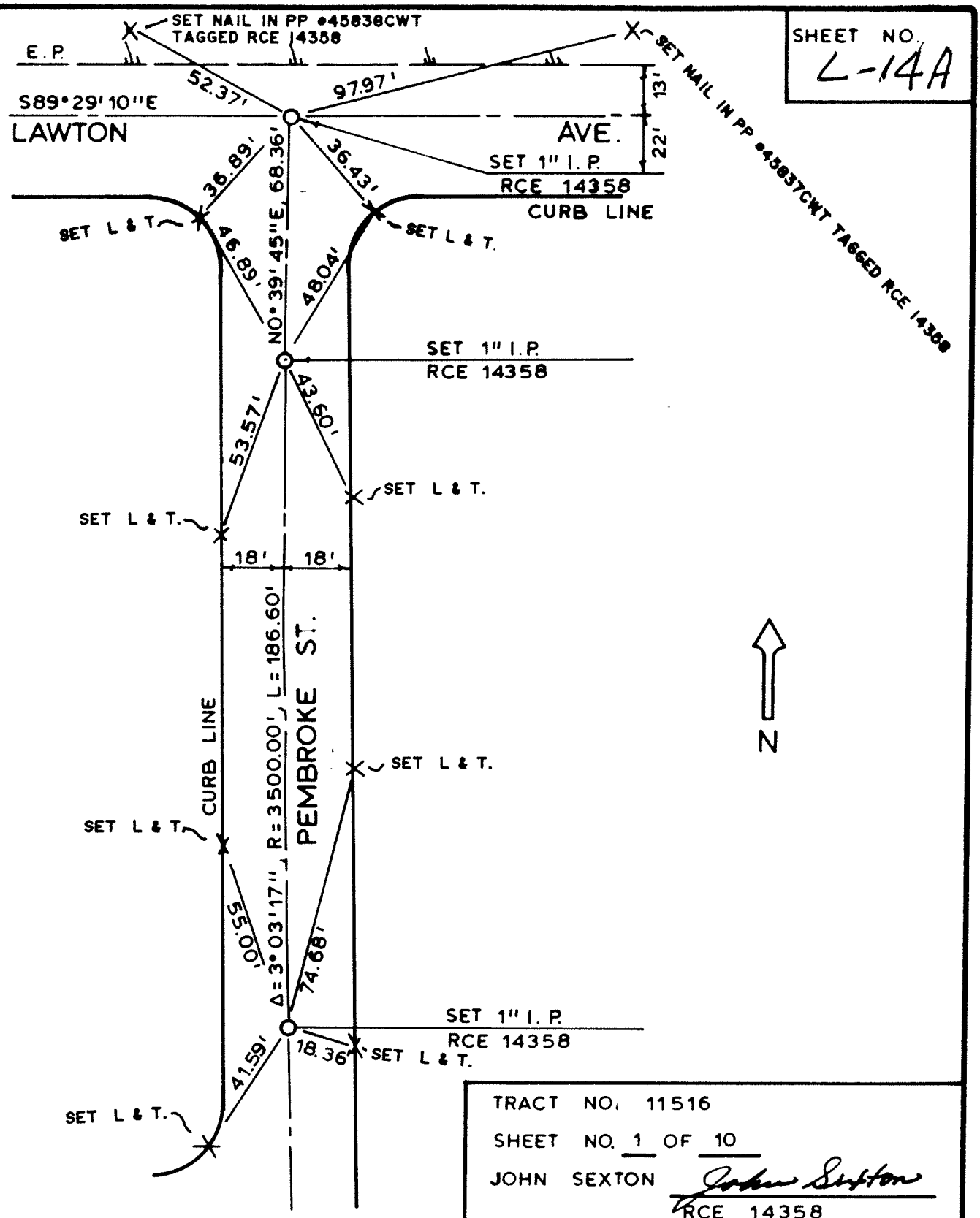

TRACT NO. 11516

SHEET NO. 1 OF 10

JOHN SEXTON John Sexton
RCE 14358

CITY OF LOMA LINDA
DEPT. OF ENGINEERING
CENTERLINE TIES

DESCRIPTION

CENTERLINE PEMBROKE ST.
AND INTERSECTION OF
PEMBROKE ST. & LAWTON AVE.

INSPECTED: JS 9/87

DATE: 2-1-87 SCALE: 1" = 40'

NOTE: ALL MONUMENT TIES
ARE IN TOP OF CURB.

TIE NO.
L-14B

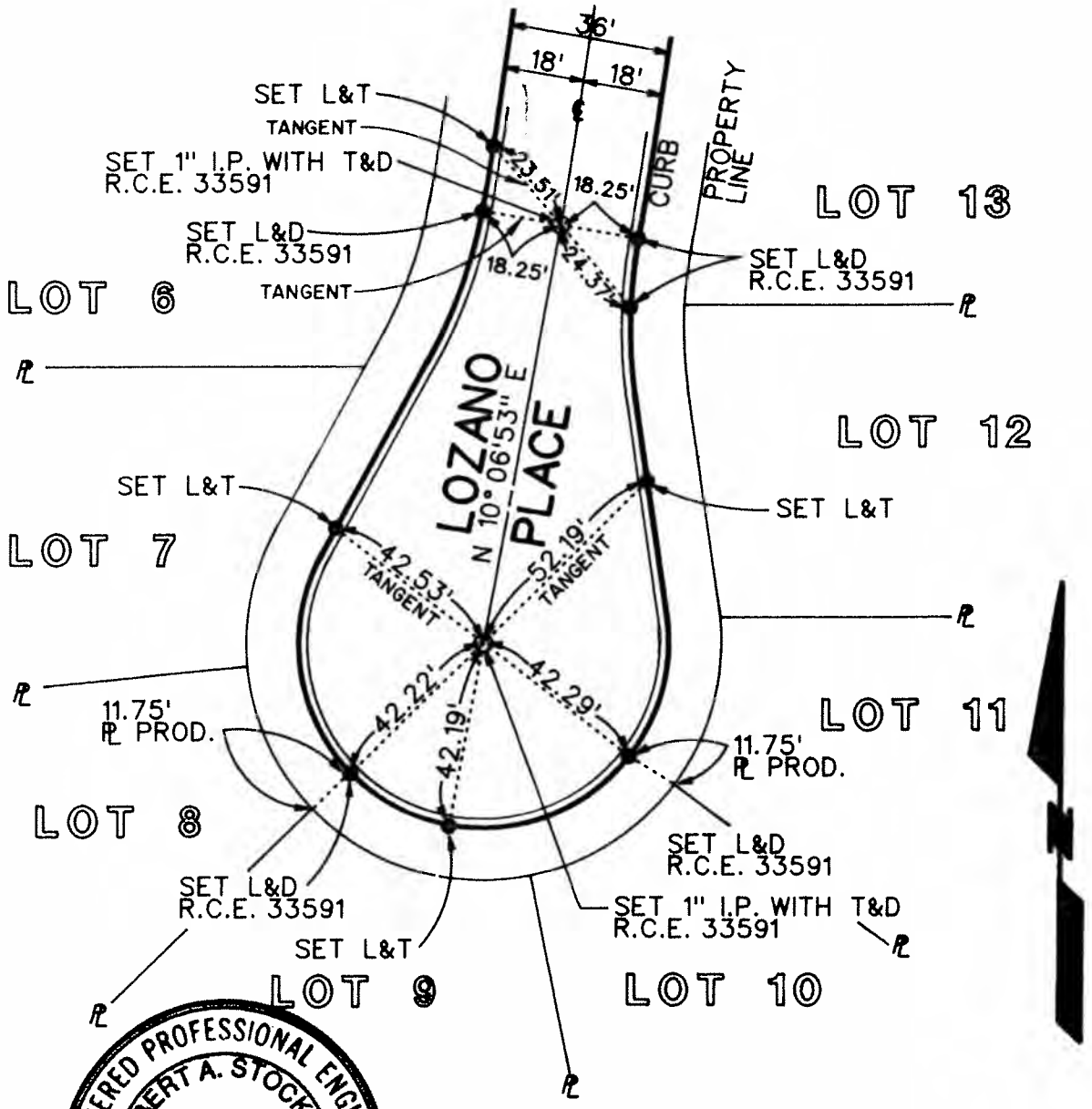

REGISTERED PROFESSIONAL ENGINEER
ROBERT A. STOCKTON
NO. C033591
EXP. 6-30-94
CIVIL
STATE OF CALIFORNIA

TRACT NO. 14216
SHEET NO. 3 OF 5
R.C.E. _____
R.C.E. NO. 33591

CITY OF LOMA LINDA
DEPT. OF ENGINEERING
CENTERLINE TIES

DESCRIPTION
INTERSECTION OF
LOZANO PLACE

INSPECTED W.A.C. 6-3-91

DATE: 5-3-91

SCALE: 1"=40'

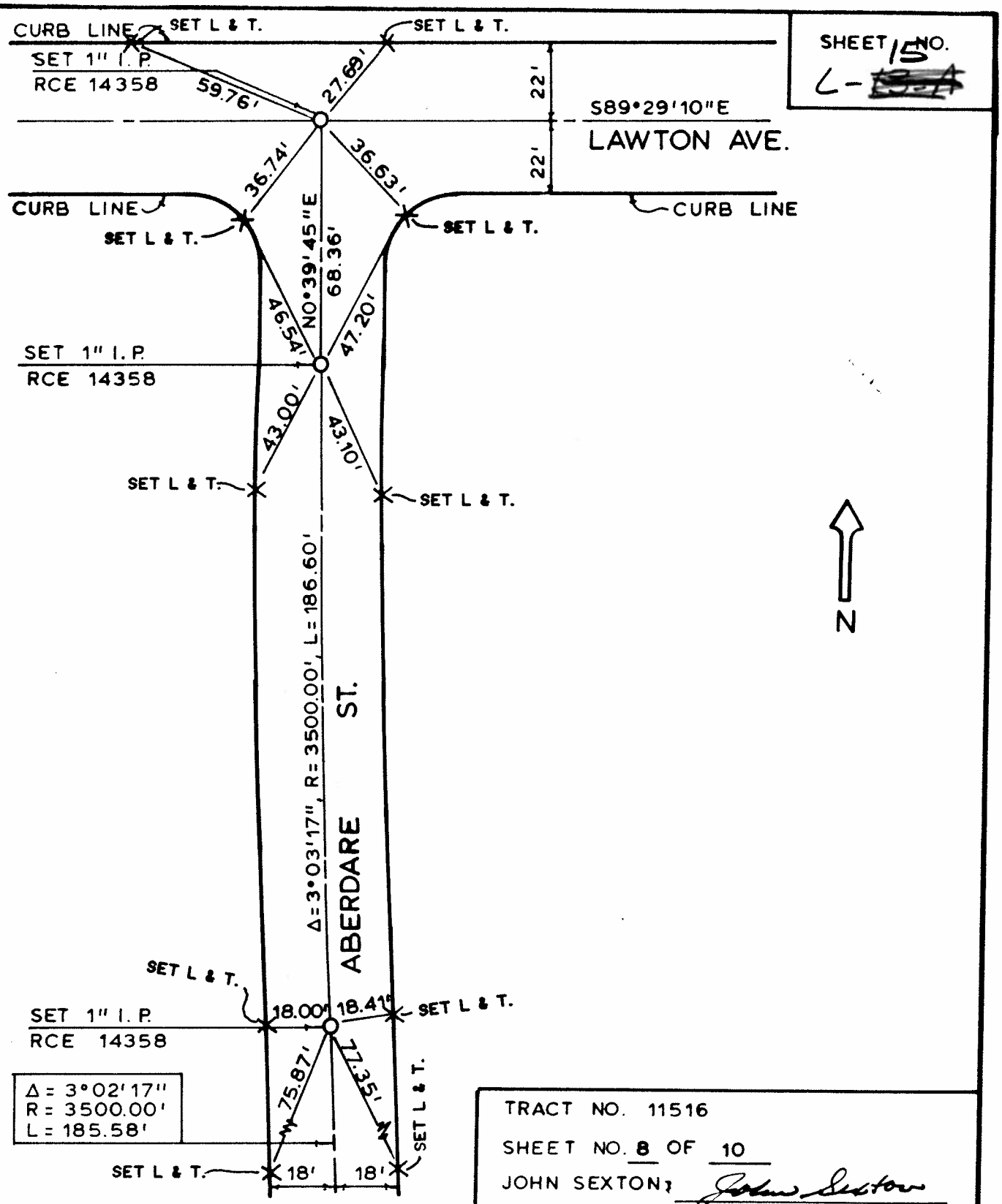

SHEET NO. 15
L-~~13-A~~

TRACT NO. 11516

SHEET NO. 8 OF 10

JOHN SEXTON, John Sexton
RCE 14358

CITY OF LOMA LINDA
DEPT. OF ENGINEERING
CENTERLINE TIES

DESCRIPTION
CENTERLINE ABERDARE ST.
AND INTERSECTION OF
ABERDARE ST. & LAWTON AVE.

INSPECTED: RJS 9/87

DATE: 2-1-87 SCALE: 1" = 40'

SHEET NO.
L-15A

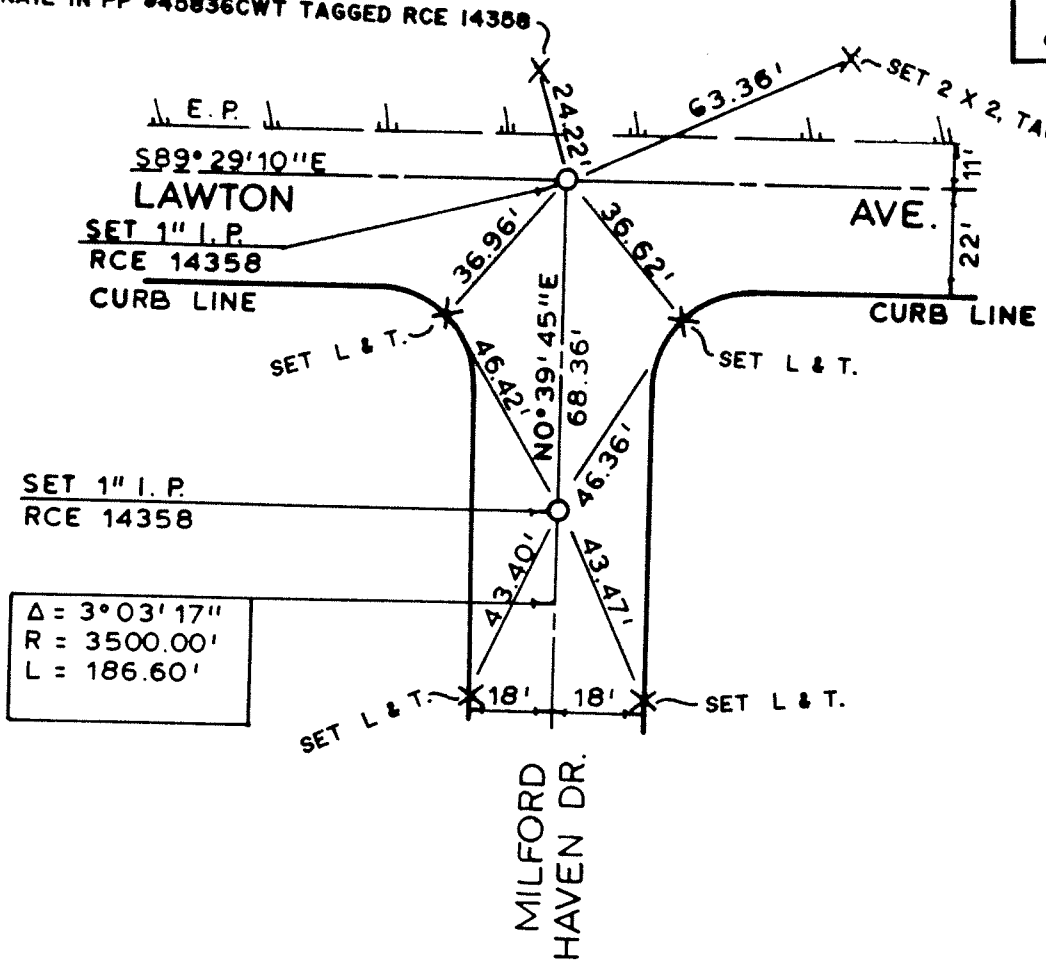

N

TRACT NO. 11516

SHEET NO. 4 OF 10

JOHN SEXTON: John Sexton

RCE 14358

CITY OF LOMA LINDA
DEPT. OF ENGINEERING
CENTERLINE TIES

DESCRIPTION
CENTERLINE MILFORD HAVEN DR.
AND INTERSECTION OF
MILFORD HAVEN DR. & LAWTON AVE.

INSPECTED: RJS 9/87

DATE: 2-1-87 SCALE: 1" = 40'

TIE NO.
L-15B

NOTE: ALL MONUMENT TIES ARE IN TOP OF CURB.

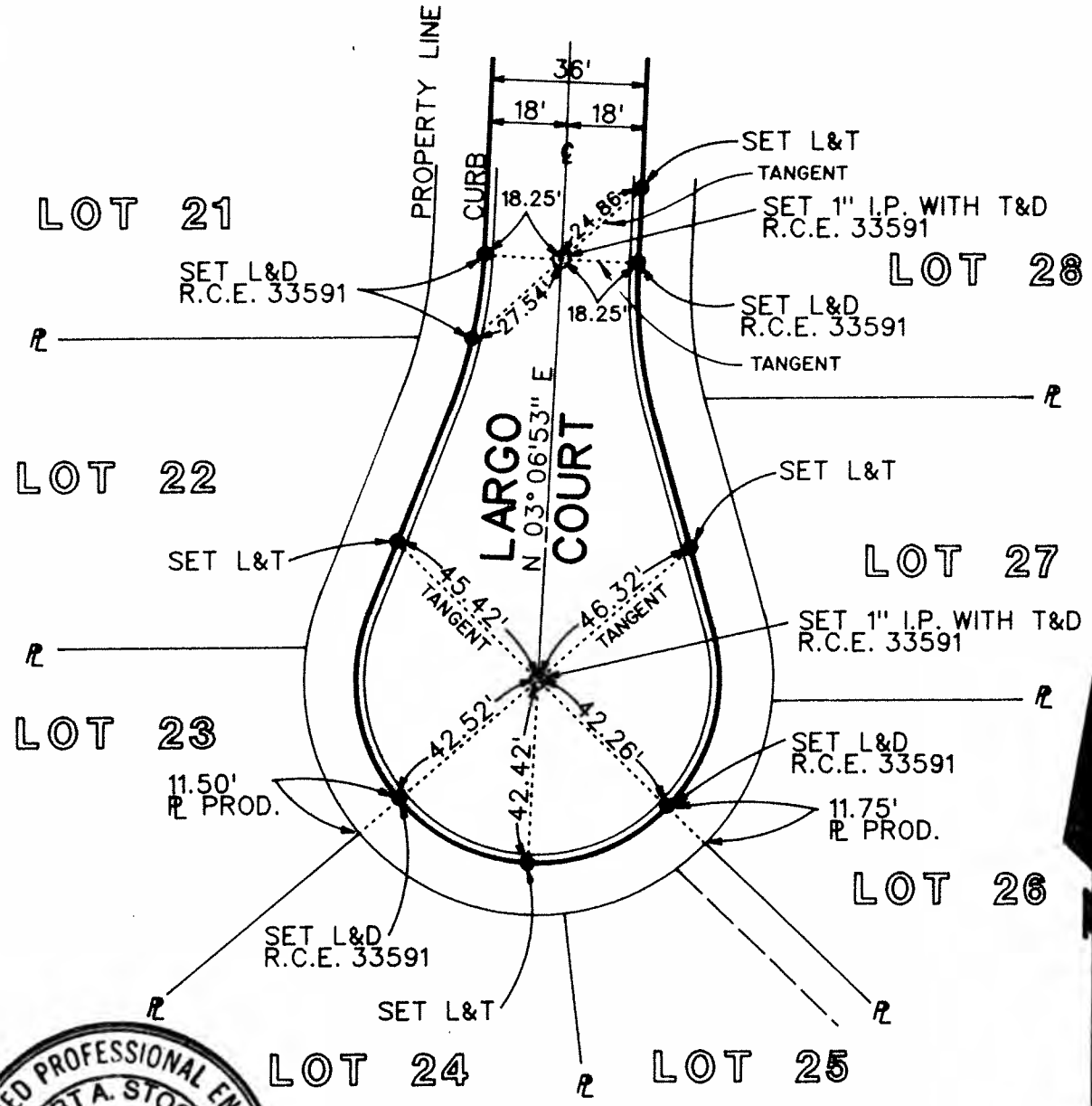

REGISTERED PROFESSIONAL ENGINEER
ROBERT A. STOCKTON
NO. C033591
EXP. 6-30-94
CIVIL
STATE OF CALIFORNIA

TRACT NO. 14216
SHEET NO. 5 OF 5
R.C.E. _____
R.C.E. NO. 33591

CITY OF LOMA LINDA
DEPT. OF ENGINEERING
CENTERLINE TIES

DESCRIPTION
INTERSECTION OF
LARGO COURT

INSPECTED W.A.C. 6·3·91

DATE: 5-3-91

SCALE: 1"=40'

SHEET 3 OF 3
L-16

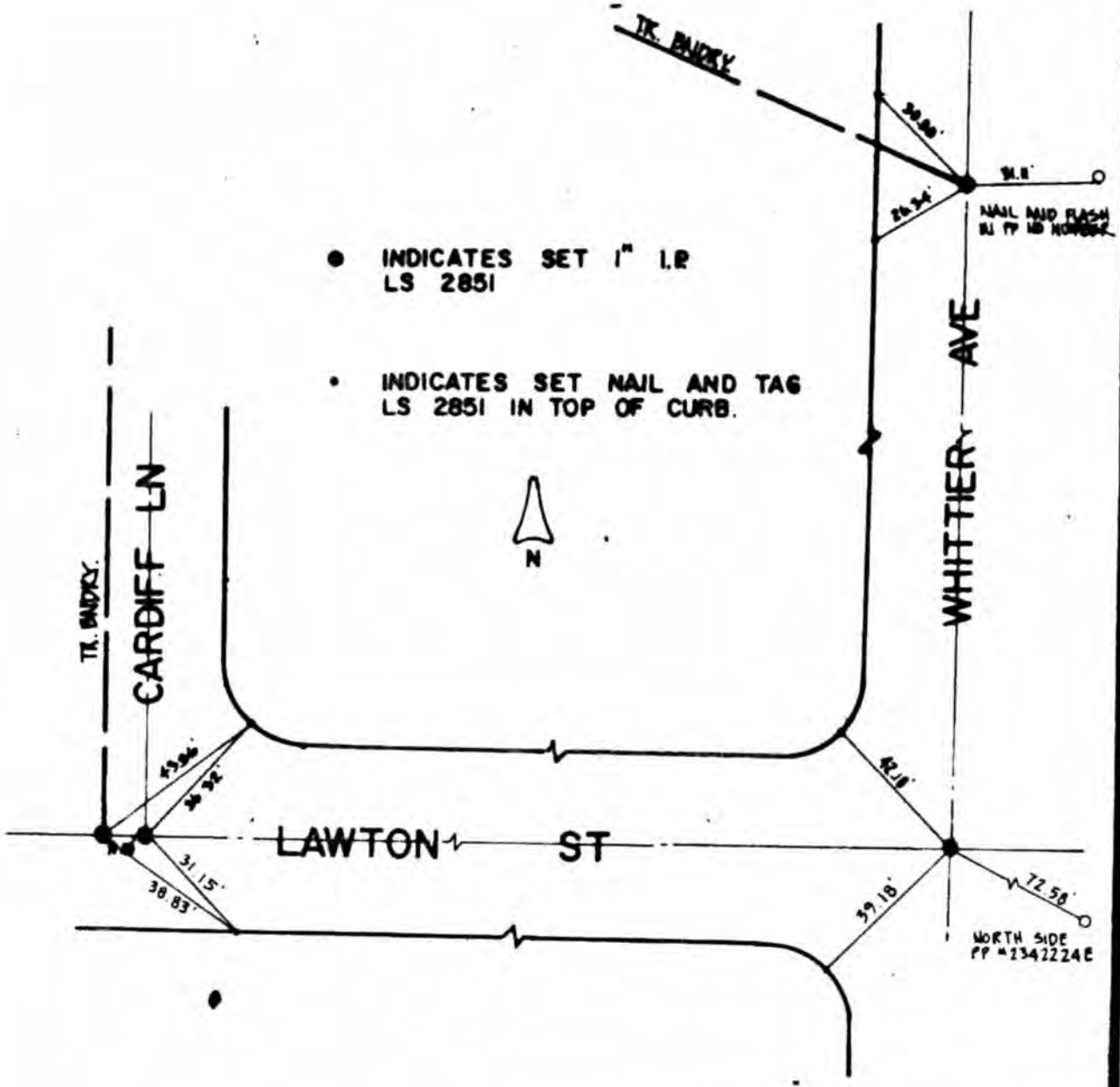

TRACT NO. 12458
SHEET NO. 3 OF 3
SIGNED Harold R. Hatch
LS 2851

LICENSED LAND SURVEYOR
STATE OF CALIFORNIA

CITY OF LOMA LINDA
DEPARTMENT OF ENGINEERING
CENTERLINE TIES

DESCRIPTION
INTSECTIONS OF LAWTON ST. AND CARDIFF LN, LAWTON ST. AND WHITTIER AVE, WHITTIER AVE AND TR. BNDRY.

INSPECTED: R. SIDOR

DATE: 4-1-85 SCALE: 1" = 40'

8799

TIE NO.
L-17

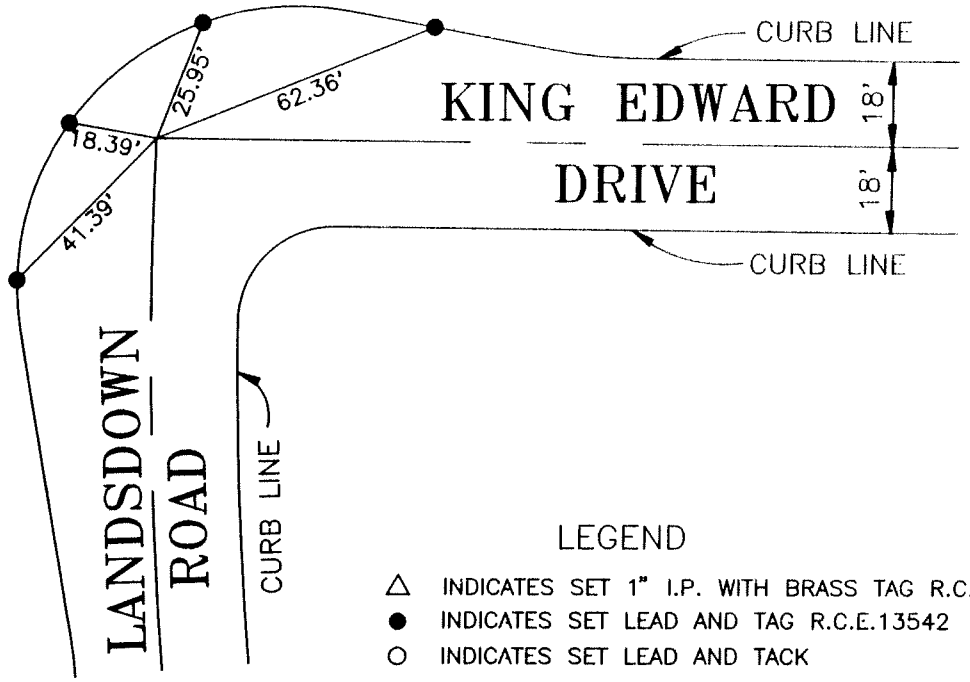

LEGEND

△ INDICATES SET 1" I.P. WITH BRASS TAG R.C.E.13542
● INDICATES SET LEAD AND TAG R.C.E.13542
○ INDICATES SET LEAD AND TACK

REGISTERED PROFESSIONAL ENGINEER
DELBERT D. BOYER
R.C.E. 13542
Expires 3-31-97
CIVIL
STATE OF CALIFORNIA

TRACT NO. 13943
SHEET NO. 3 OF 18 SHEETS

DELBERT D. BOYER
R.C.E. 13542

CITY OF LOMA LINDA
DEPT. OF ENGINEERING
CENTERLINE TIES

DESCRIPTION
INTERSECTION OF
LANDSDOWN RD. & KING EDWARD DR.

INSPECTED:

DATE: 11/12/96

SCALE: 1" = 40'

TIE NO.
L-18

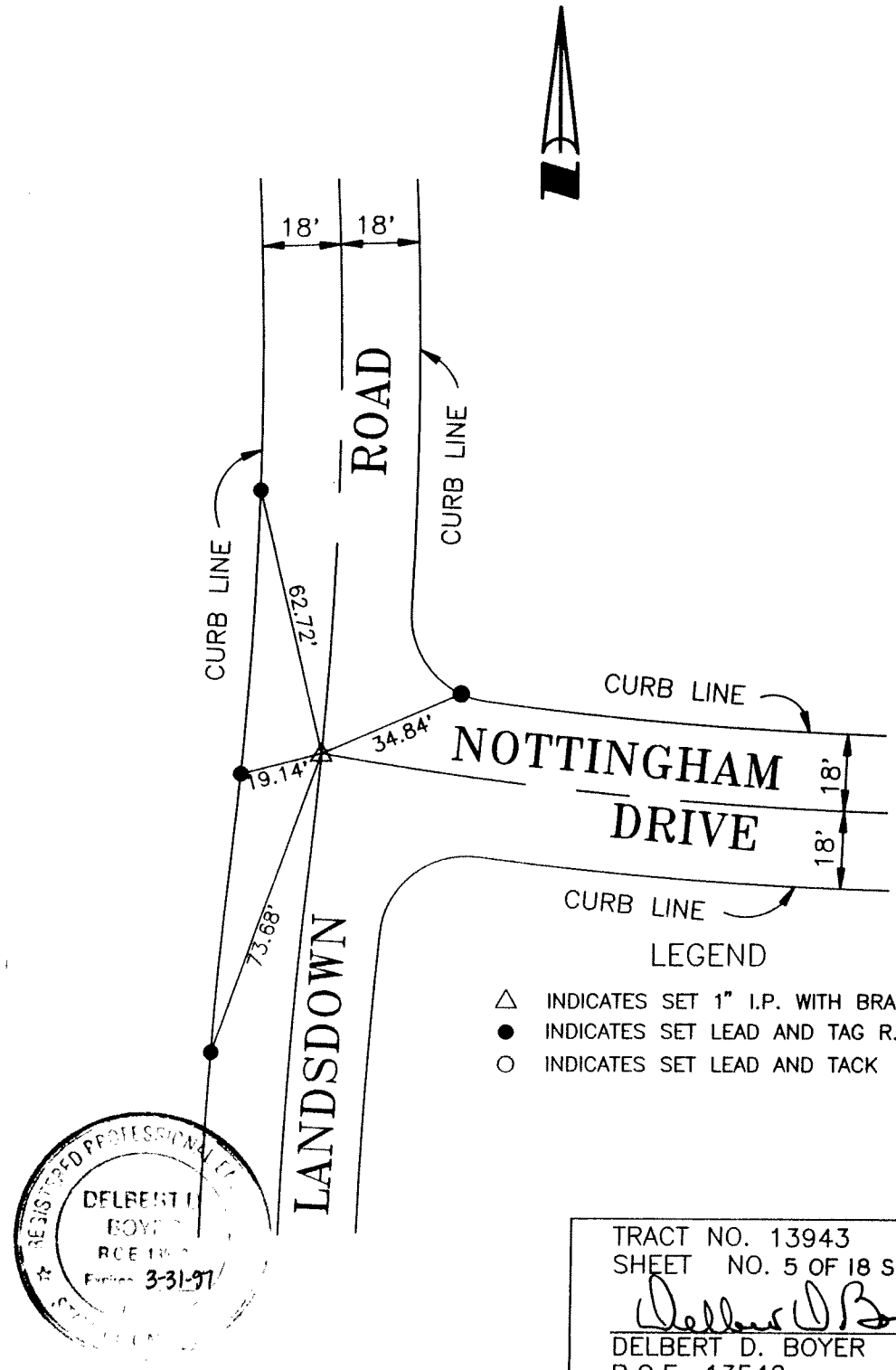

LEGEND

△ INDICATES SET 1" I.P. WITH BRASS TAG R.C.E.13542
● INDICATES SET LEAD AND TAG R.C.E.13542
○ INDICATES SET LEAD AND TACK

REGISTERED PROFESSIONAL ENGINEER
DELBERT D. BOYER
R.C.E. 13542
3-31-97

TRACT NO. 13943
SHEET NO. 5 OF 18 SHEETS

Delbert D. Boyer
DELBERT D. BOYER
R.C.E. 13542

CITY OF LOMA LINDA
DEPT. OF ENGINEERING
CENTERLINE TIES

DESCRIPTION

INTERSECTION OF
LANDSDOWN RD. & NOTTINGHAM DR.

INSPECTED:

DATE: 11/12/96

SCALE: 1" = 40'

L-19

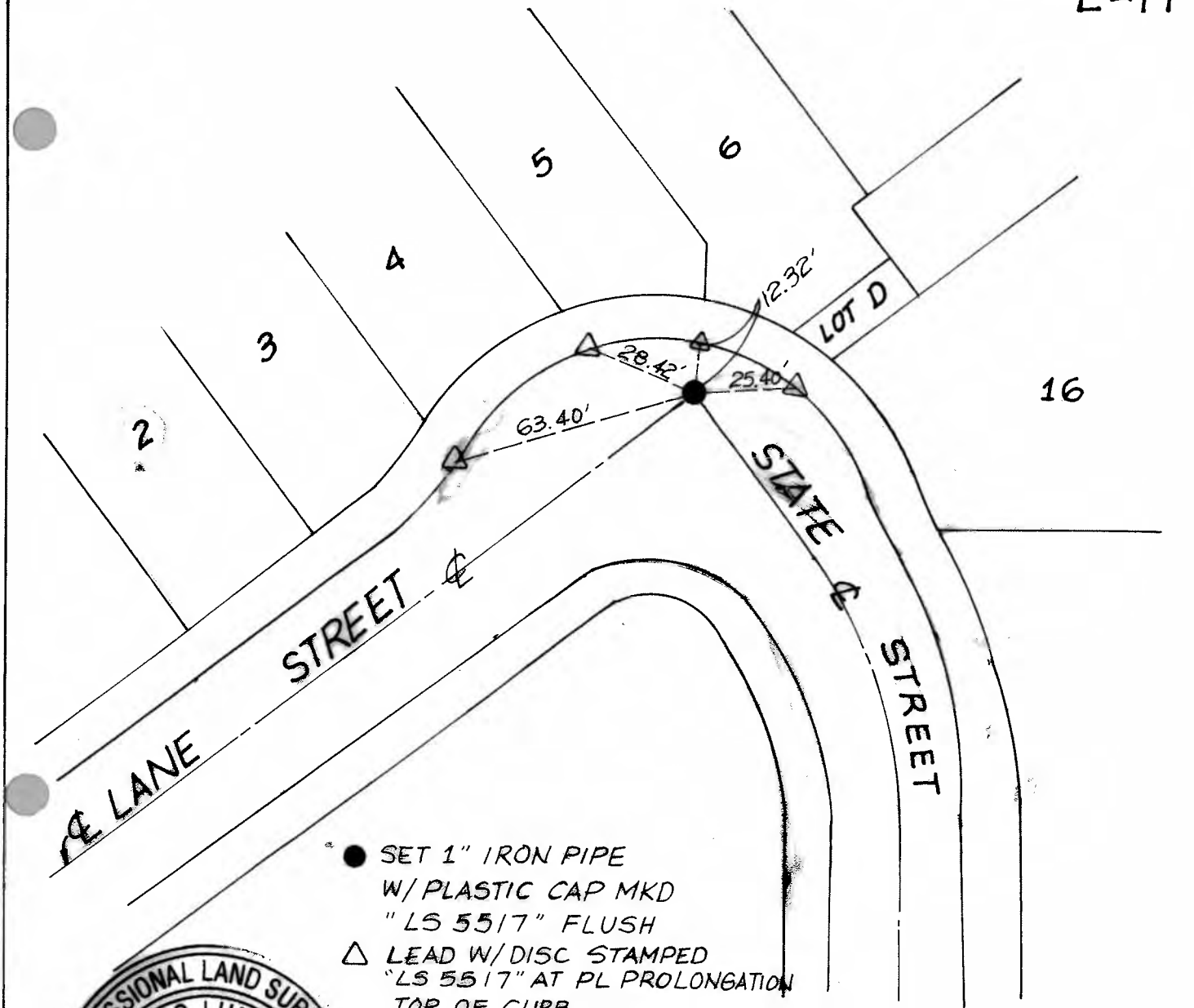

PROFESSIONAL LAND SURVEYOR
HSHING-LUNG LIN
No. 6091
Exp. 12/31/09
STATE OF CALIFORNIA

SCALE: 1" = 40'

CITY OF LOMA LINDA STREET TIES	ENGINEERING/SURVEYING FIRM ACTOBUILT INC.
MONUMENT CENTERLINE TIES	ADDRESS: 2740 ARLAND RD CARLSBAD. CA 92008
TRACT: TR. 15738	TELEPHONE NO: (760) 717-3456
STREET: LANE STREET	L.S. SIGNATURE: Hshing-lung Lin
STREET: STATE STREET	
FIELD REVIEW DATE:	L.S. NUMBER: L.S. 6091 / EXP 12/31/09
TIE BOOK PAGE:	DATE: 01/23/08

TRACT NO. 16089
LAWTON AVENUE & GOWER STREET

L-20



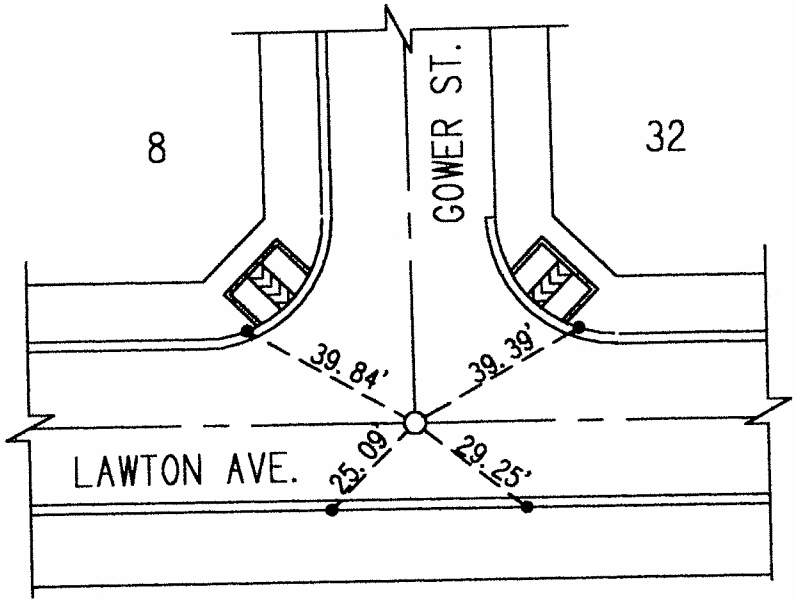

LEGEND

O — INDICATES SET 1" IRON PIPE WITH YELLOW CAP STAMPED P.L.S. 5424 PER TRACT NO. 16089

• — SET CONCRETE NAIL

DENNIS H. DILLMAN, P.L.S. 5424

LICENSED LAND SURVEYOR
DENNIS H. DILLMAN
P.L.S. 5424
Exp. 09/30/04
STATE OF CALIFORNIA

CITY OF LOMA LINDA	CENTERLINE TIES
MAPCO 164 W. HOSPITALITY LANE, SUITE 1-A P.O. BOX 5822 SAN BERNARDINO, CA 92412	MAY 09 2002 TIE 1

SHEET 1 OF 3

L-21

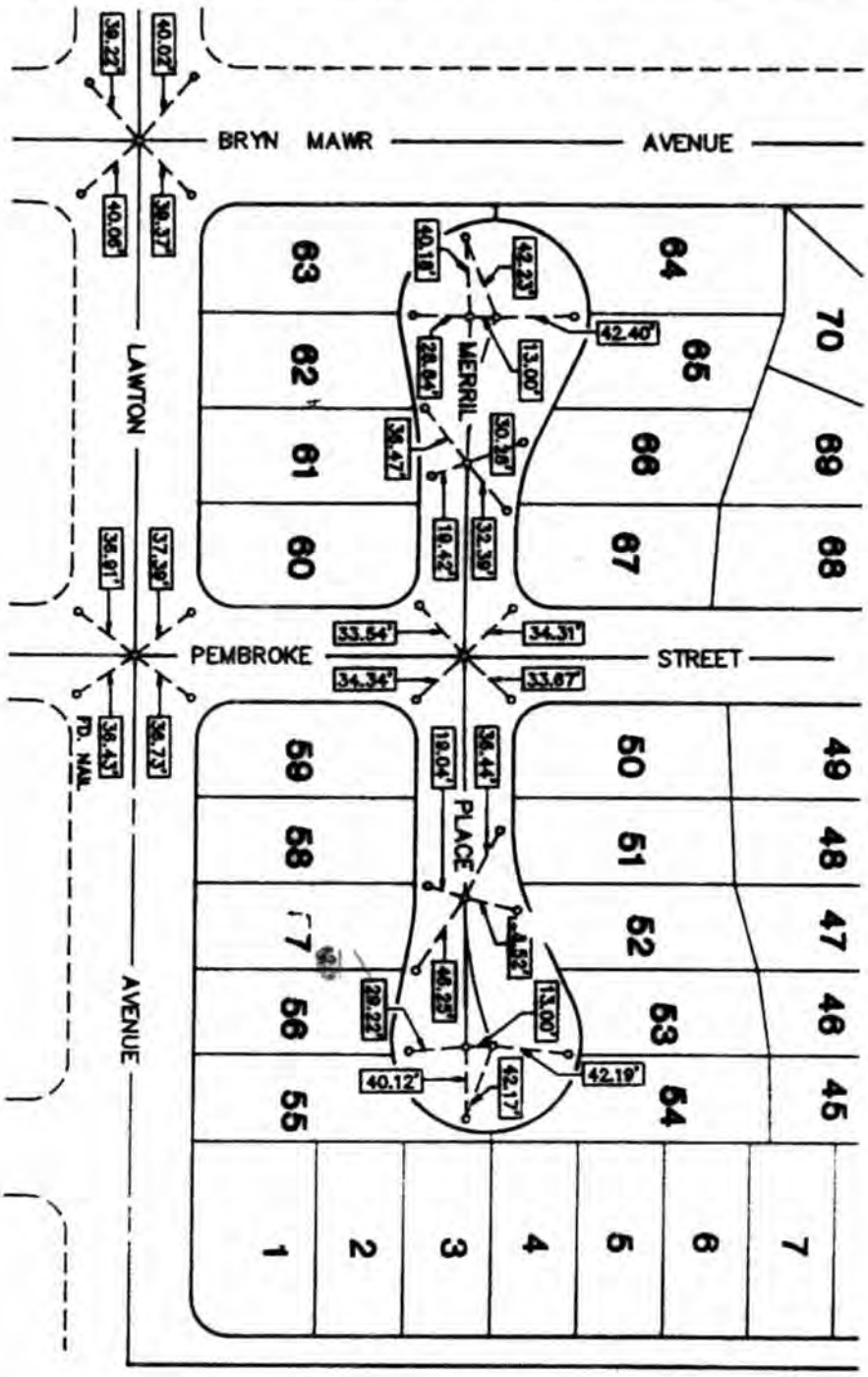

o ALL TIE OBJECTS ARE NAIL AND TAG (L.S. 2851) ON TOP OF CURB UNLESS OTHERWISE NOTED.

o T.L.P. SET 1" IRON PIPE WITH YELLOW PLASTIC PLUG (L.S. 2851)

TRACT NO. 13635

SHEET NO. 1 OF 3

SIGNED: Harold R. Hartwick

LICENSED LAND SURVEYOR
by
HAROLD R. HARTWICK
No. 2851
Exp. June 30, 1992
STATE OF CALIFORNIA

CITY OF LOMA LINDA

DEPARTMENT OF ENGINEERING

CENTERLINE TIES

DESCRIPTION

INTERSECTIONS OF LAWTON AVE., BRYN MAWR AVE., MERRIL PL., AND PEMBROKE AVE.

INSPECTED: William Clark

DATE: 3-28-90 SCALE: 1"=100'

L-22

TRACT NO. 16089
LAWTON AVENUE

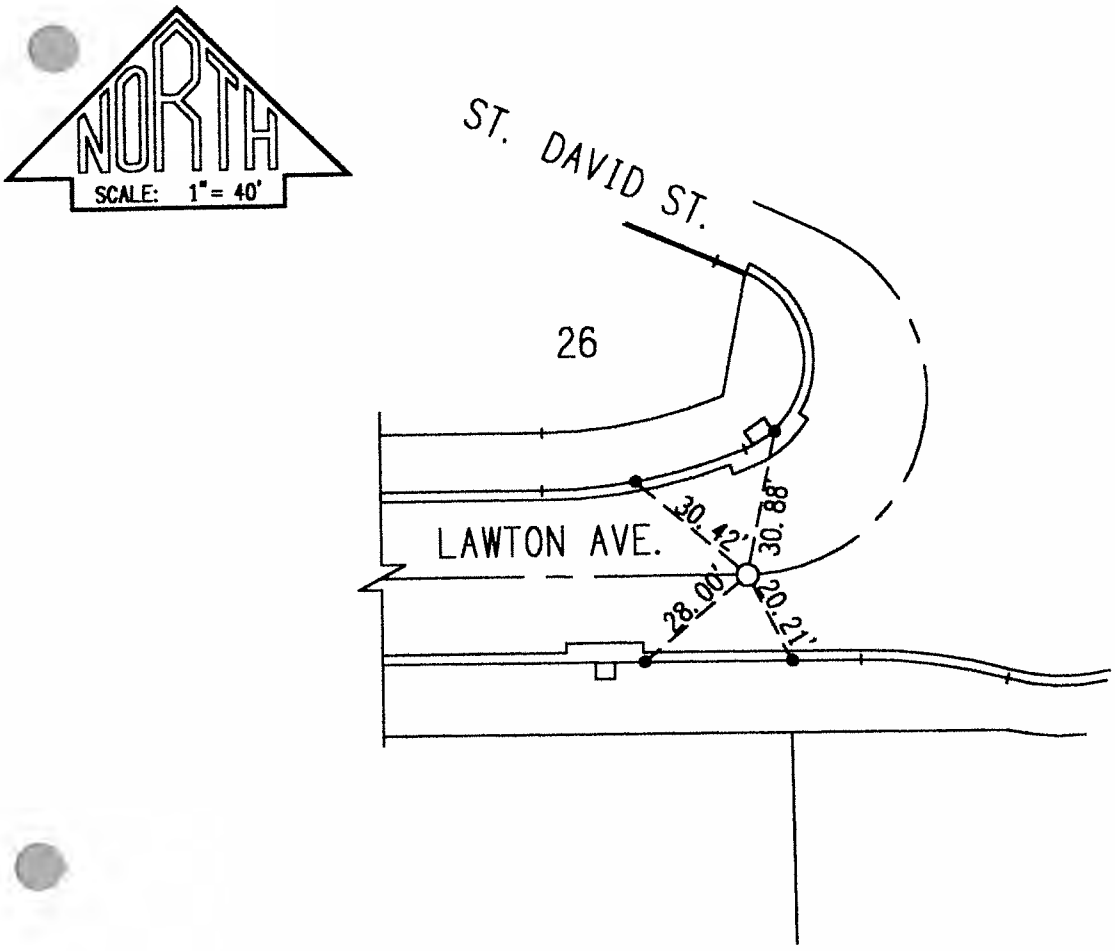

LEGEND

O — INDICATES SET 1" IRON PIPE WITH YELLOW CAP STAMPED P.L.S. 5424 PER TRACT NO. 16089

• — SET CONCRETE NAIL

DENNIS H. DILLMAN, P.L.S. 5424

LICENSED LAND SURVEYOR
DENNIS H. DILLMAN
P.L.S. 5424
Exp. 09/30/04
STATE OF CALIFORNIA

CITY OF LOMA LINDA	CENTERLINE TIES
MAPCO 164 W. HOSPITALITY LANE, SUITE 1-A P.O. BOX 5822 SAN BERNARDINO, CA 92412	MAY 09 2002
	TIE 3

TIE NO.
L-23

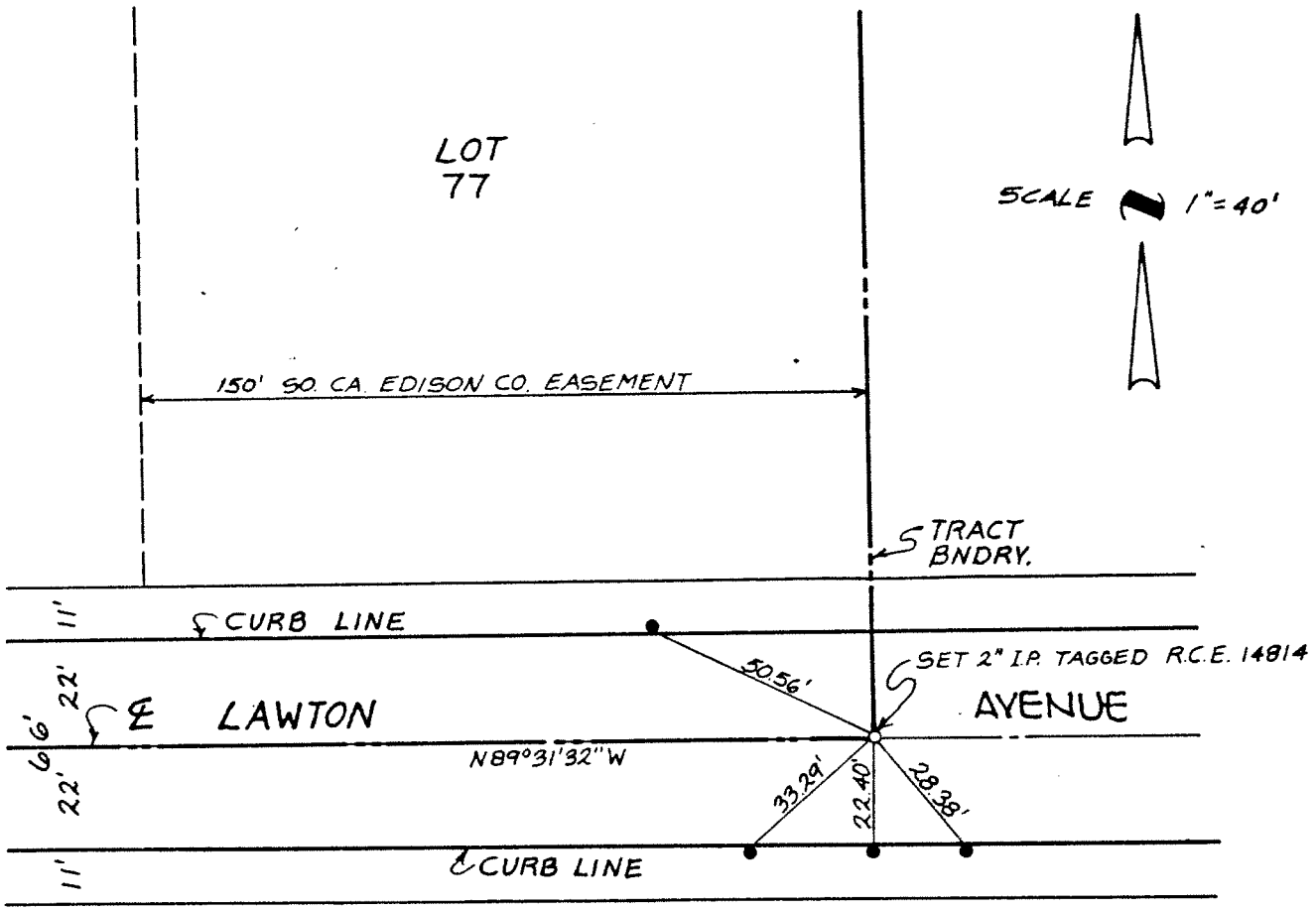

LEGEND

- SET LEAD & TACK IN TOP OF CURB.

TRACT NO. 9817-1

SHEET NO. 7 OF 7

R.C.E. OR L.S.

R.C.E. OR L.S. NO. 14814

CITY OF LOMA LINDA
DEPT. OF ENGINEERING
CENTERLINE TIES

DESCRIPTION
INTERSECTION OF
LAWTON AVENUE

INSPECTED: DLS

DATE: 9/15/87

SCALE: 1" = 40"

L-24

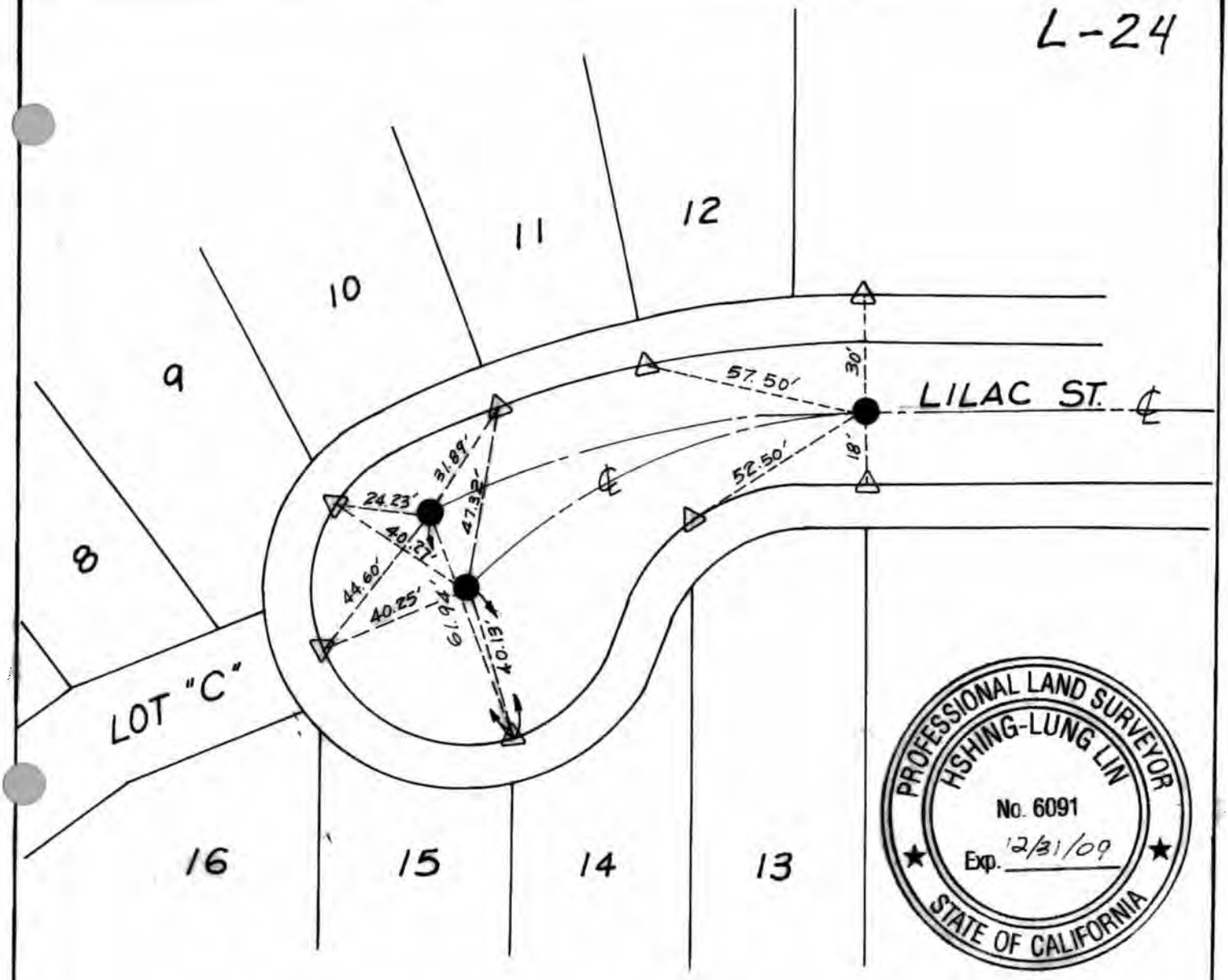

SCALE: 1" = 40'

● SET 1" IRON PIPE W/ PLASTIC CAP MARKED "LS 5517" FLUSH

△ LEAD W/DISC STAMPED "LS 5517" AT PL PROLONGATION ON TOP OF CURB

CITY OF LOMA LINDA STREET TIES	ENGINEERING/SURVEYING FIRM ACTOBUILT INC
MONUMENT CENTERLINE TIES	ADDRESS: 2740 ARLAND RD. CARLSBAD. CA 92008
TRACT: TR. 15738	TELEPHONE NO: (760)-717-3456
STREET: LILAC STREET	L.S. SIGNATURE: Hshing-lung Lin
STREET:	L.S. NUMBER: LS 6091/EXP. 12/31/09
FIELD REVIEW DATE:	DATE: 01/23/08
TIE BOOK PAGE:	

L-25

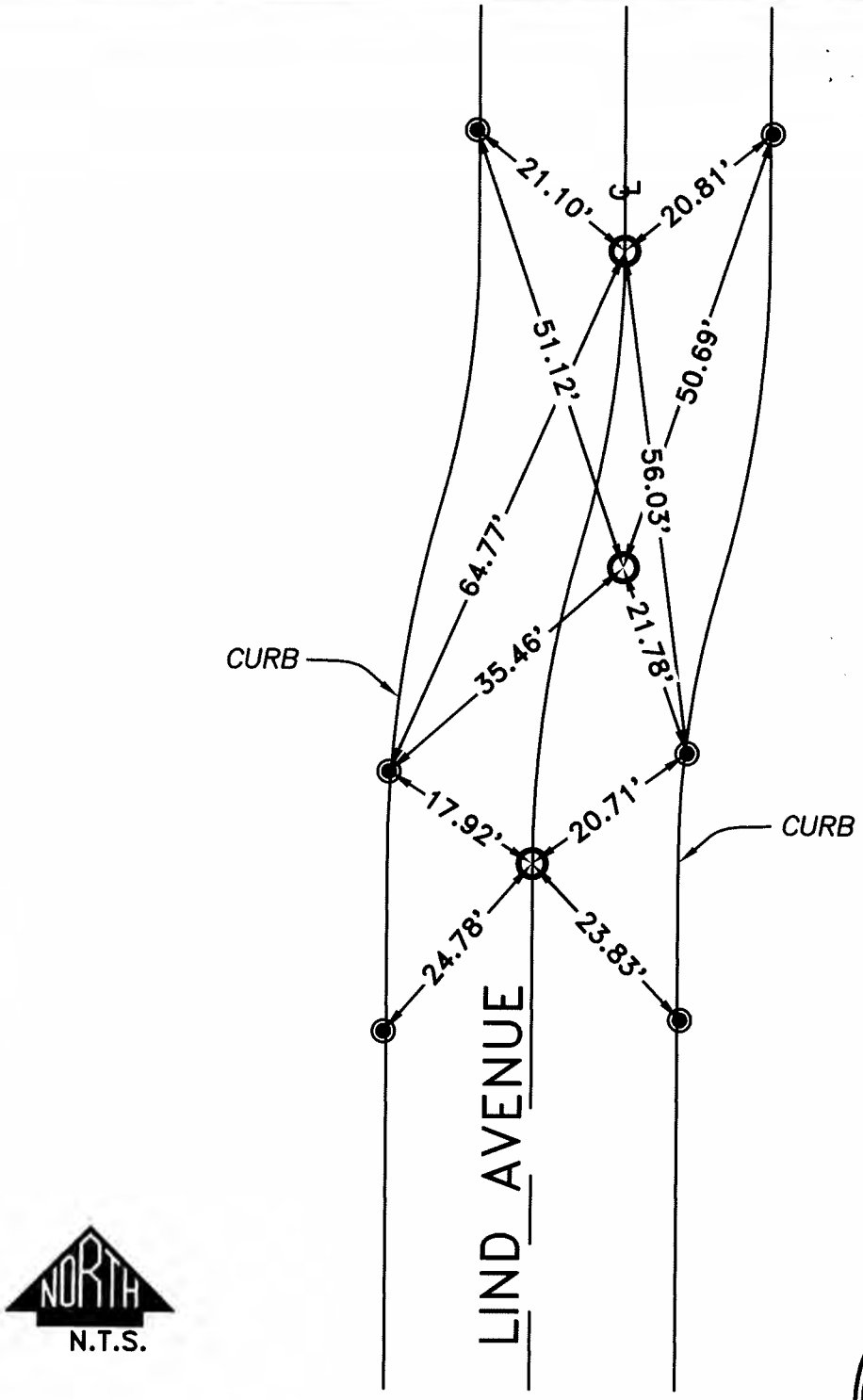

REGISTERED PROFESSIONAL ENGINEER
JOSEPH S.C. BONADIMAN
No. C-30238
Exp. 3-31-08
CIVIL
STATE OF CALIFORNIA

LEGEND

◉ - INDICATES SET CITY OF LOMA LINDA NAIL & TAG

○ - INDICATES SET CITY OF LOMA LINDA GIN SPIKE & WASHER

APPROVED T. [signature] CITY ENGINEER DATE 1/24/08	CITY OF LOMA LINDA
REVISIONS	LIND AVENUE CENTERLINE TIE

DATE	BY	MARK	APPROVED

L-26

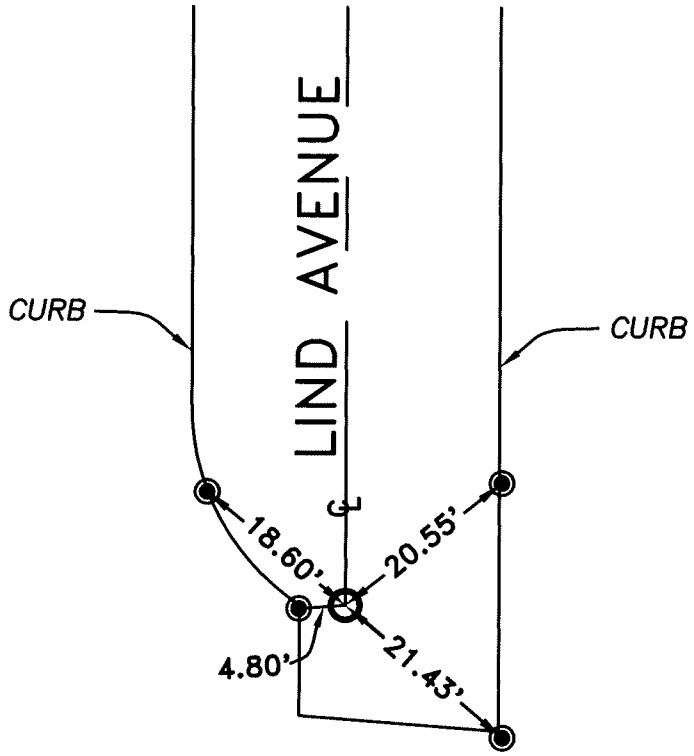

NORTH
N.T.S.

REGISTERED PROFESSIONAL ENGINEER
JOSEPH S.C. BONADIMAN
No. C-30238
Exp. 3-31-08
CIVIL
STATE OF CALIFORNIA

LEGEND

◉ - INDICATES SET CITY OF LOMA LINDA NAIL & TAG

○ - INDICATES SET CITY OF LOMA LINDA GIN SPIKE & WASHER

APPROVED _____ DATE 1/24/08
CITY ENGINEER

REVISIONS			
DATE	BY	MARK	APPROVED

CITY OF LOMA LINDA

LIND AVENUE CENTERLINE TIE

L-27

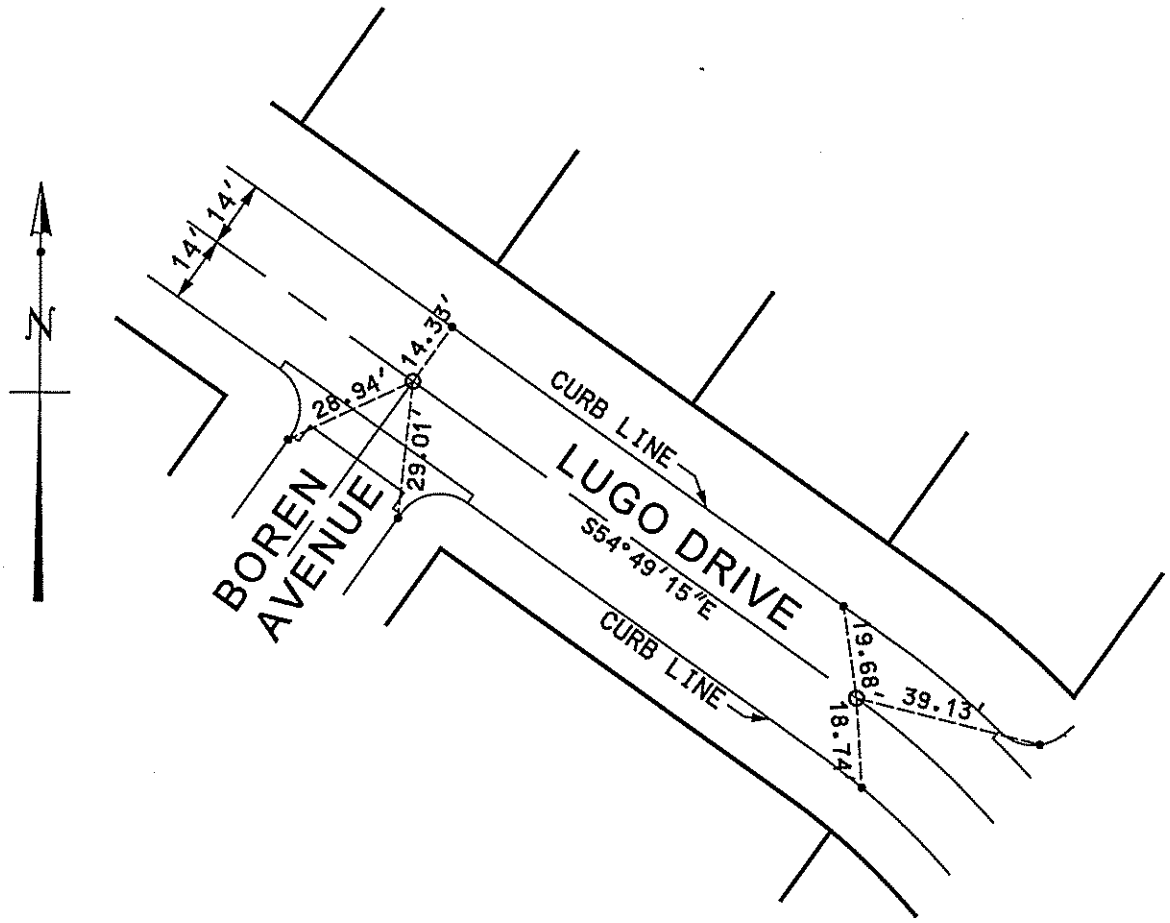

LEGEND

- o ℄ MONUMENT
- — PROPERTY LINE
- • NAIL & TAG, RCE 28500
- X CHISLED "X" IN T.C.

TRACT NO.	16341
SHEET NO.	14 OF 17
R.C.E.	
R.C.E. NO.	28500

DATE	BY	(REVISIONS) DESCRIPTION

CITY OF LOMA LINDA

CENTERLINE TIES

BOREN AVENUE
LUGO DRIVE

INSPECTED: _____

DATE: NOV. 5, 2005

SCALE: 1"=40'

L-27.1

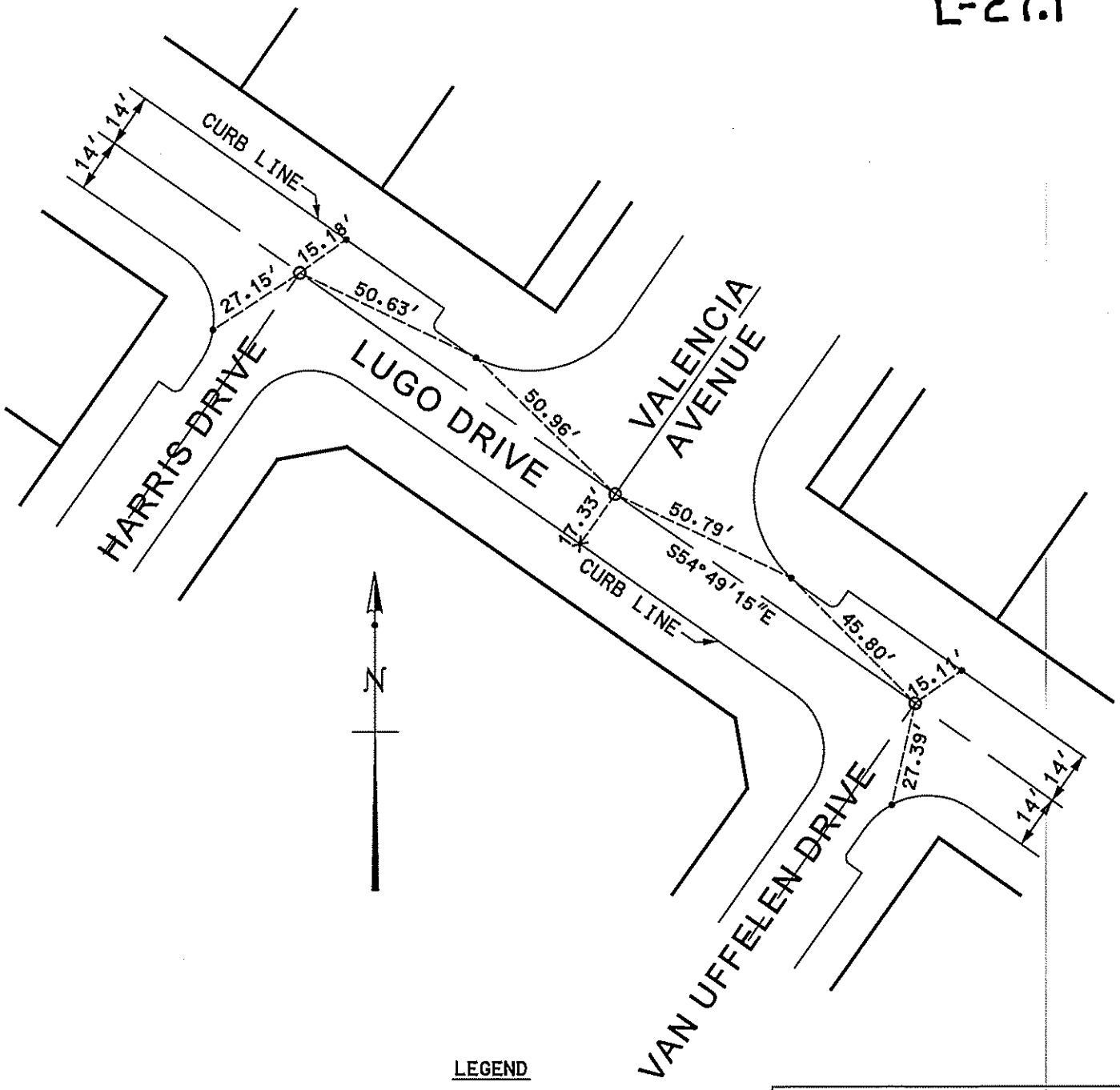

LEGEND

- o ℄ MONUMENT
- — PROPERTY LINE
- • NAIL & TAG, RCE 28500
- X CHISLED "X" IN T.C.

TRACT NO.	16341
SHEET NO.	15 OF 17
R.C.E.	
R.C.E. NO.	28500

DATE	BY	(REVISIONS) DESCRIPTION

CITY OF LOMA LINDA

CENTERLINE TIES

HARRIS DRIVE
LUGO DRIVE
VALENCIA AVENUE
VAN UFFELEN DRIVE

INSPECTED: _____

DATE: NOV. 5, 2005

SCALE: 1"=40'

L-27.2

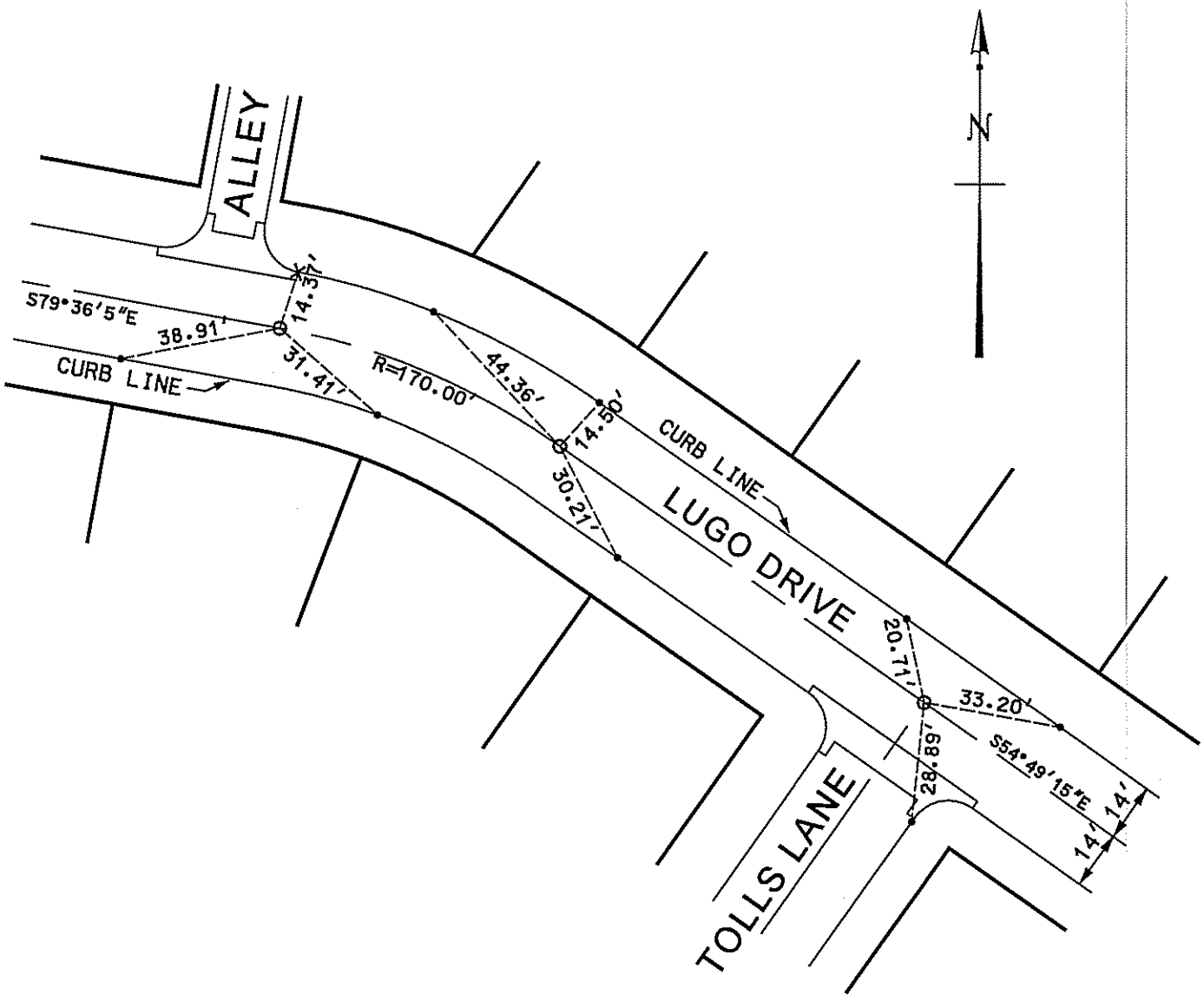

LEGEND

- o ℄ MONUMENT
- — PROPERTY LINE
- • NAIL & TAG, RCE 28500
- X CHISLED "X" IN T.C.

TRACT NO.	16341
SHEET NO.	17 OF 17
R.C.E.	
R.C.E. NO.	28500

DATE	BY	(REVISIONS) DESCRIPTION

CITY OF LOMA LINDA

CENTERLINE TIES

LUGO DRIVE
TOLLS LANE

INSPECTED: _____

DATE: NOV. 5, 2005

SCALE: 1"=40'

TIE NO.

L-28

CENTERLINE INTERSECTION
LAWTON AVENUE AND ACACIA STREET

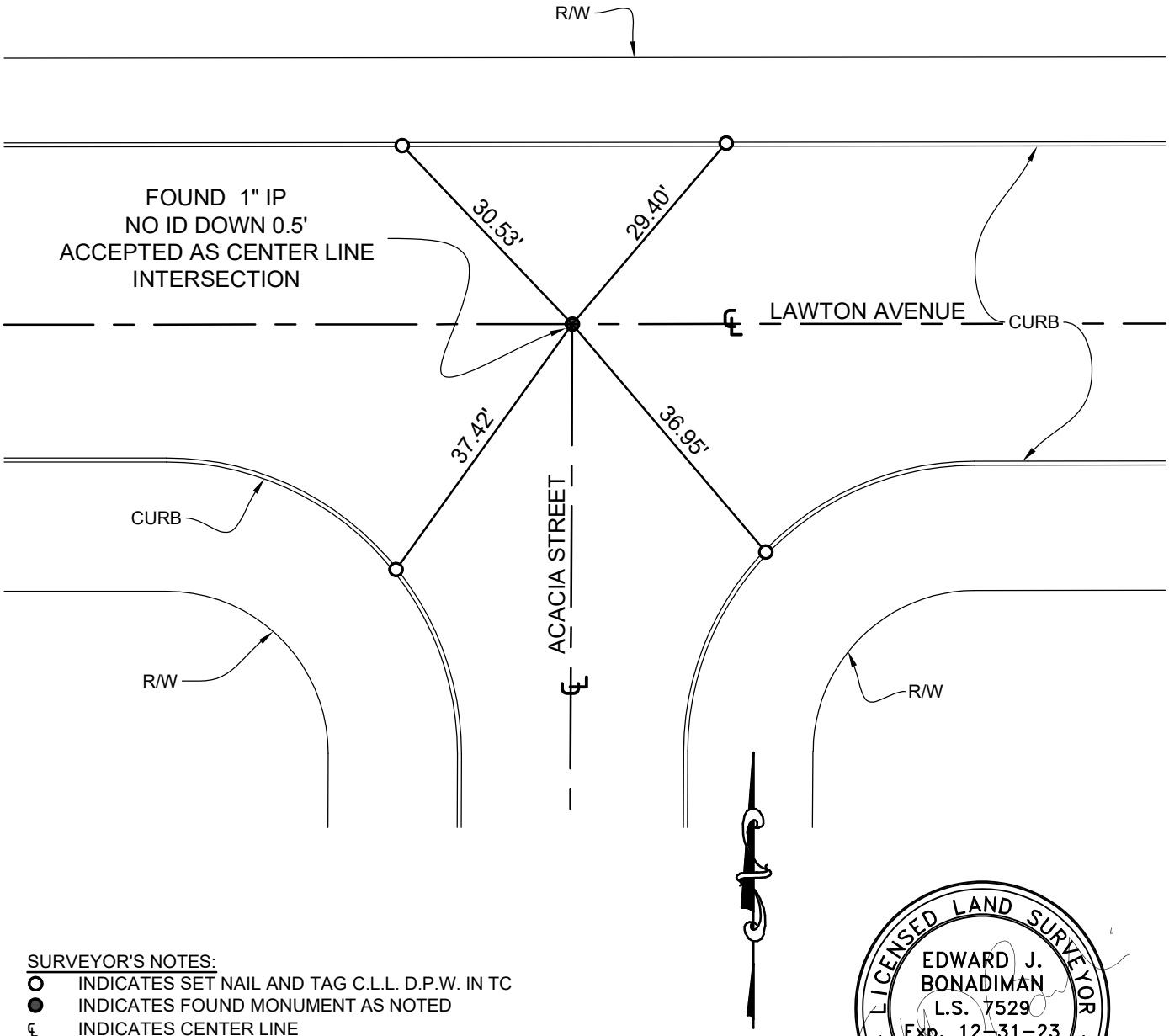

SURVEYOR'S NOTES:

- ○ INDICATES SET NAIL AND TAG C.L.L. D.P.W. IN TC
- ● INDICATES FOUND MONUMENT AS NOTED
- ℄ INDICATES CENTER LINE
- ℙ INDICATES PROPERTY LINE
- RW INDICATES RIGHT OF WAY
- C.L.L.D.P.W = INDICATES CITY OF LOMA LINDA DEPARTMENT OF PUBLIC WORKS

LICENSED LAND SURVEYOR
EDWARD J. BONADIMAN
L.S. 7529
Exp. 12-31-23
STATE OF CALIFORNIA

CITY OF LOMA LINDA

DEPT. OF ENGINEERING

CENTERLINE TIES

LAWTON AVENUE &
ACACIA STREET

INSPECTED BY:	DATE: 10/11/2021	SCALE: 1"=20'

TIE NO.
L-29

CENTERLINE INTERSECTION
LAWTON AVENUE AND POPLAR STREET

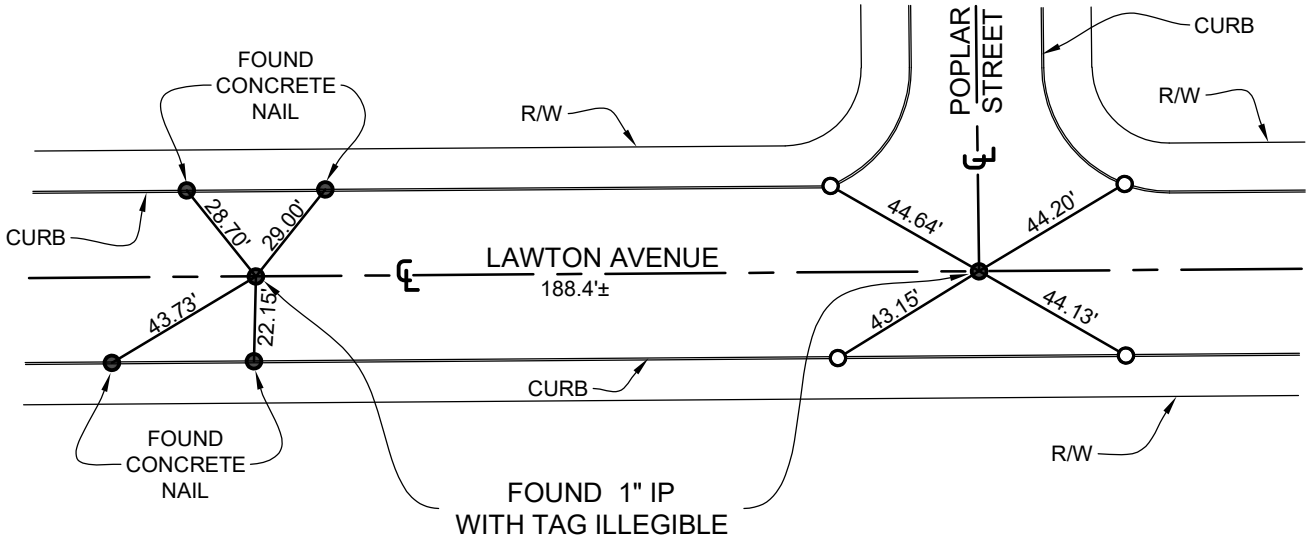

SURVEYOR'S NOTES:

- ○ INDICATES SET NAIL AND TAG C.L.L. D.P.W. IN TC
- ● INDICATES FOUND MONUMENT AS NOTED
- ℄ INDICATES CENTER LINE
- ℞ INDICATES PROPERTY LINE
- RW INDICATES RIGHT OF WAY
- C.L.L.D.P.W = INDICATES CITY OF LOMA LINDA DEPARTMENT OF PUBLIC WORKS

LICENSED LAND SURVEYOR
EDWARD J. BONADIMAN
L.S. 7529
Exp. 12-31-23
STATE OF CALIFORNIA

CITY OF LOMA LINDA

DEPT. OF ENGINEERING

CENTERLINE TIES

LAWTON AVENUE &
POPLAR STREET

INSPECTED BY:	DATE: 10/11/2021	SCALE: 1"=50'

TIE NO.
L-30

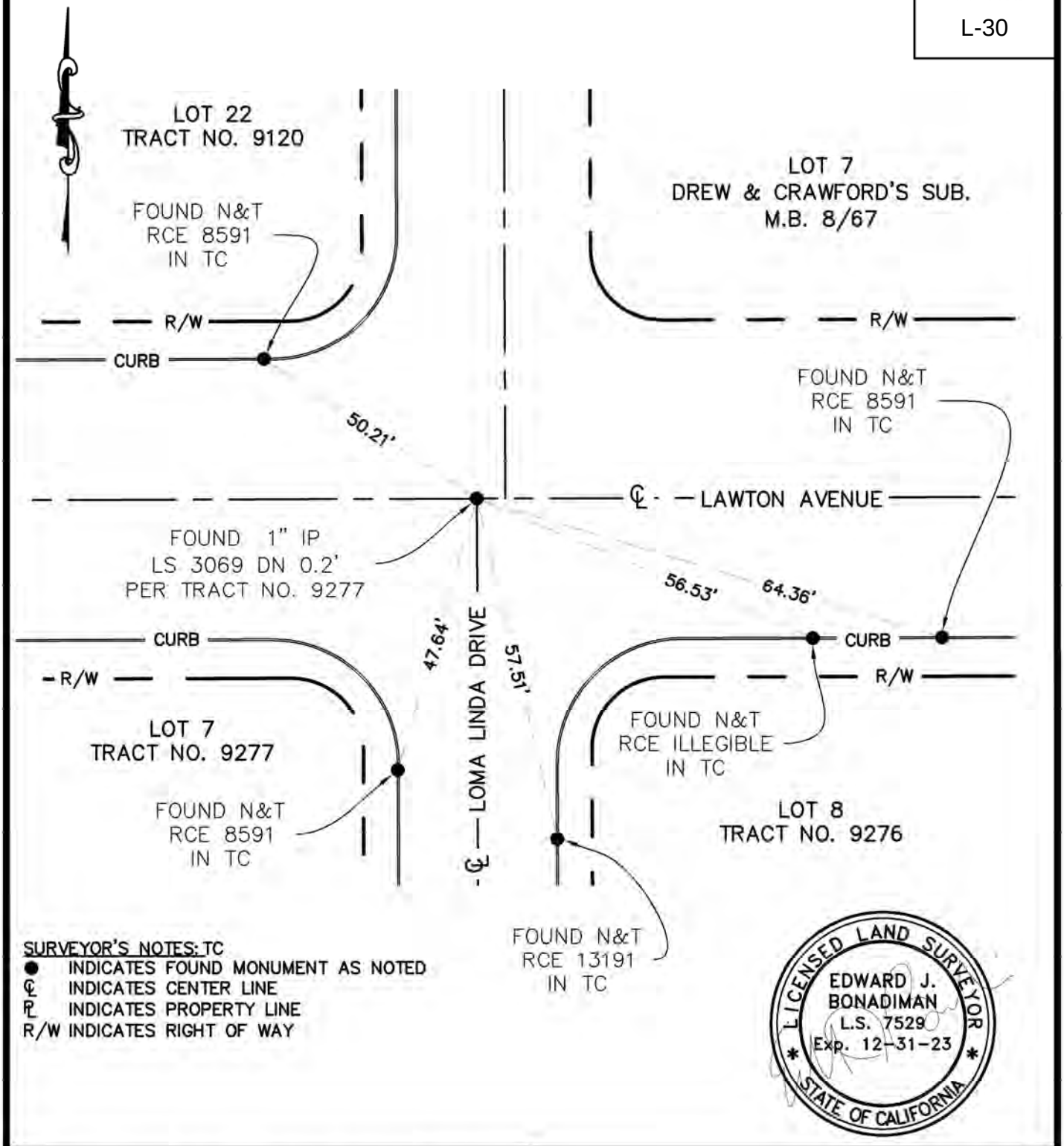

SURVEYOR'S NOTES: TC
- ● INDICATES FOUND MONUMENT AS NOTED
- ℄ INDICATES CENTER LINE
- ℙ INDICATES PROPERTY LINE
- R/W INDICATES RIGHT OF WAY

LICENSED LAND SURVEYOR
EDWARD J. BONADIMAN
L.S. 7529
Exp. 12-31-23
STATE OF CALIFORNIA

CITY OF LOMA LINDA

DEPT. OF ENGINEERING

CENTERLINE TIES

LAWTON AVENUE AND LOMA LINDA DRIVE

INSPECTED BY:	DATE: 03/21/2022	SCALE: NTS

TIE NO.
L-31

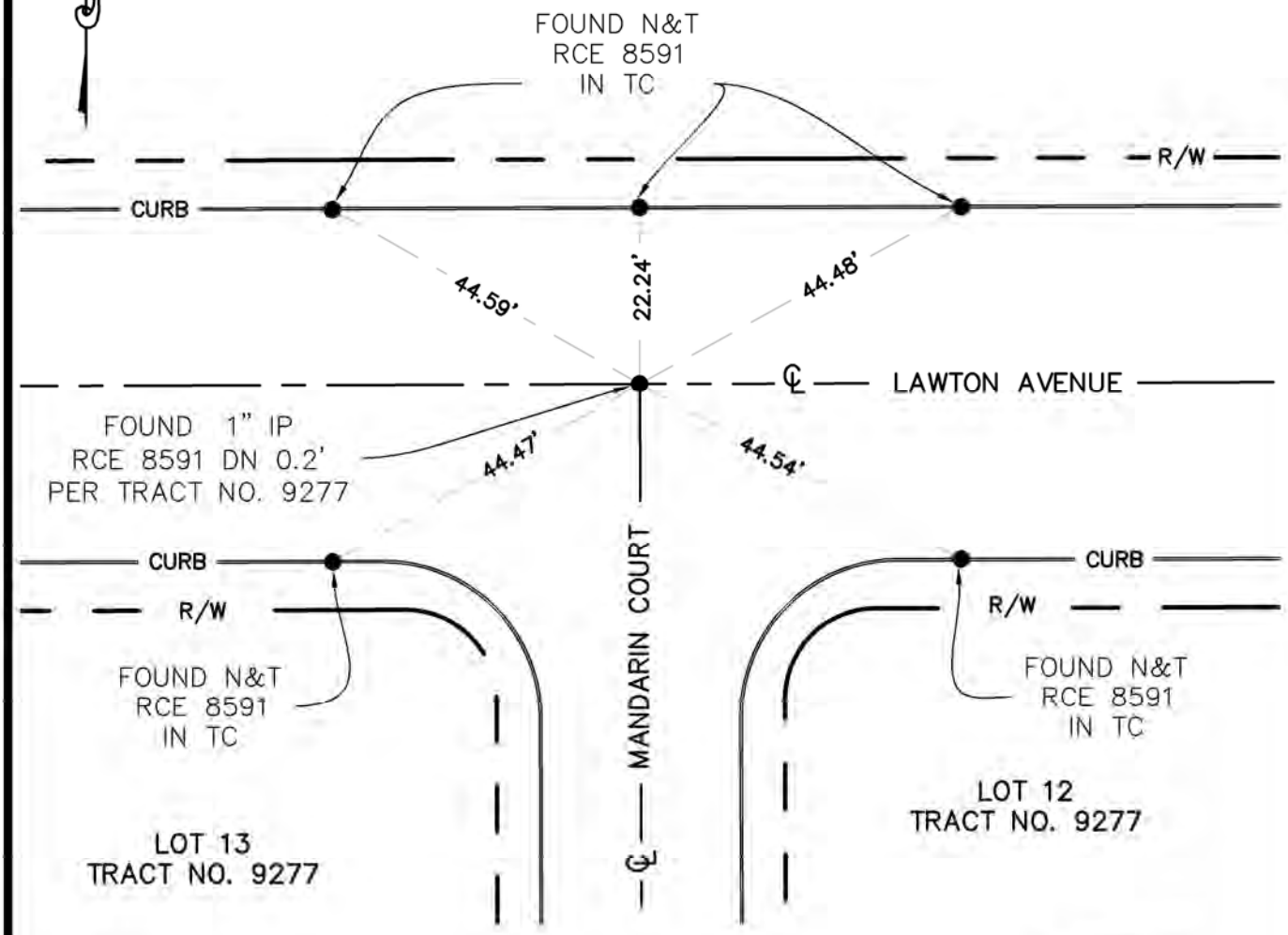

SURVEYOR'S NOTES: TC
- ● INDICATES FOUND MONUMENT AS NOTED
- ℄ INDICATES CENTER LINE
- ℙ INDICATES PROPERTY LINE
- R/W INDICATES RIGHT OF WAY

LICENSED LAND SURVEYOR
EDWARD J. BONADIMAN
L.S. 7529
Exp. 12-31-23
STATE OF CALIFORNIA

CITY OF LOMA LINDA

DEPT. OF ENGINEERING

CENTERLINE TIES

LAWTON AVENUE AND MANDARIN COURT

INSPECTED BY:	DATE: 03/21/2022	SCALE: NTS

TIE NO.
L-32

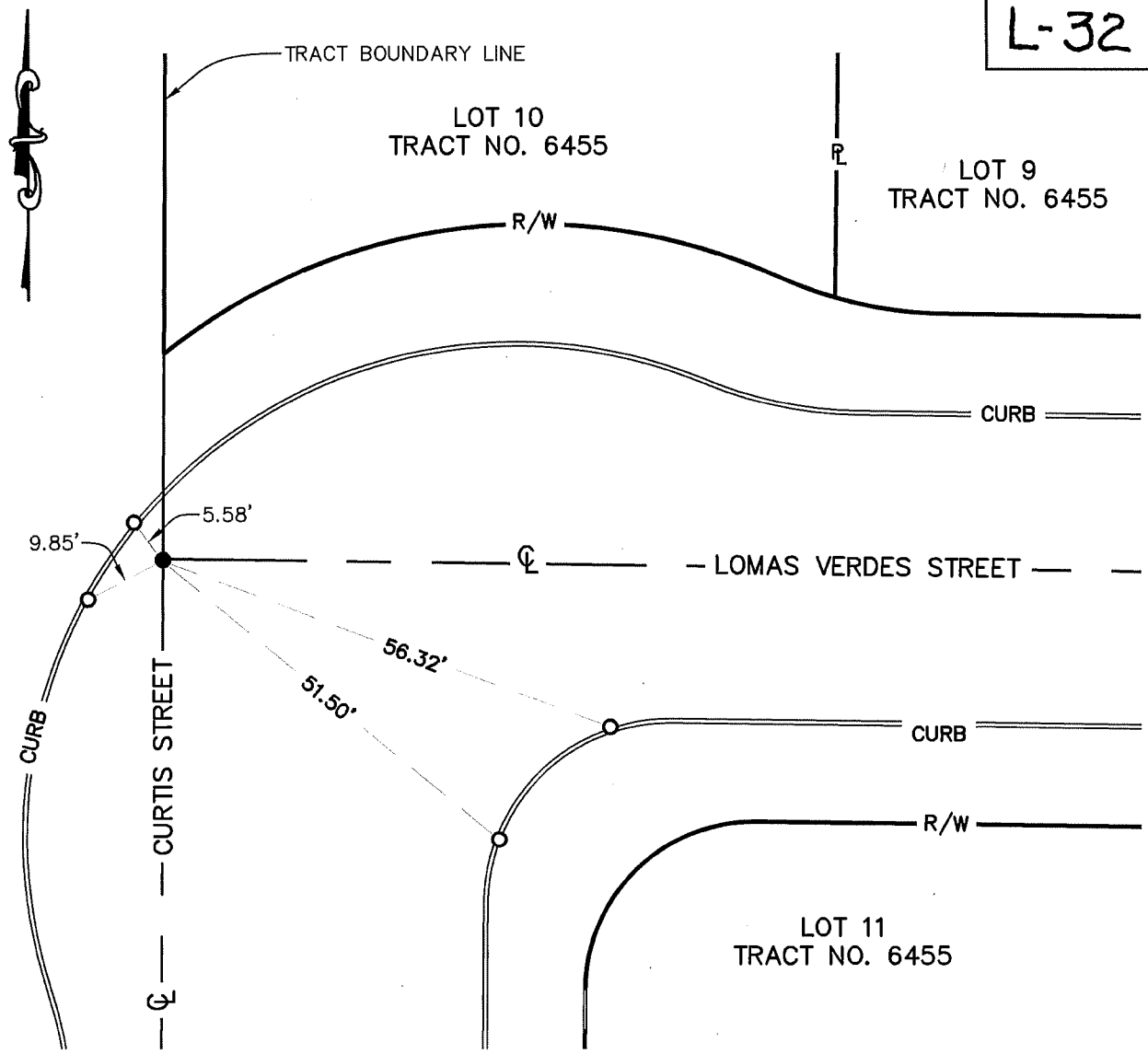

SURVEYOR'S NOTES:

- O INDICATES SET NAIL AND TAG C.L.L. D.P.W. IN TC
- ● INDICATES FOUND MONUMENT LS 3035 PER TRACT NO 6455 REPLACED WITH GEAR SPIKE AND WASHER STAMPED C.L.L.D.P.W
- ℄ INDICATES CENTER LINE
- ℄ INDICATES PROPERTY LINE
- R/W INDICATES RIGHT OF WAY
- C.L.L.D.P.W = INDICATES CITY OF LOMA LINDA DEPARTMENT OF PUBLIC WORKS

LICENSED LAND SURVEYOR
EDWARD J. BONADIMAN
L.S. 7529
Exp. 12-31-23
STATE OF CALIFORNIA

CITY OF LOMA LINDA

DEPT. OF ENGINEERING

CENTERLINE TIES

LOMAS VERDES STREET AND CURTIS STREET

INSPECTED BY:	DATE: 04/12/2022	SCALE: 1"=20'

TIE NO.
L-33

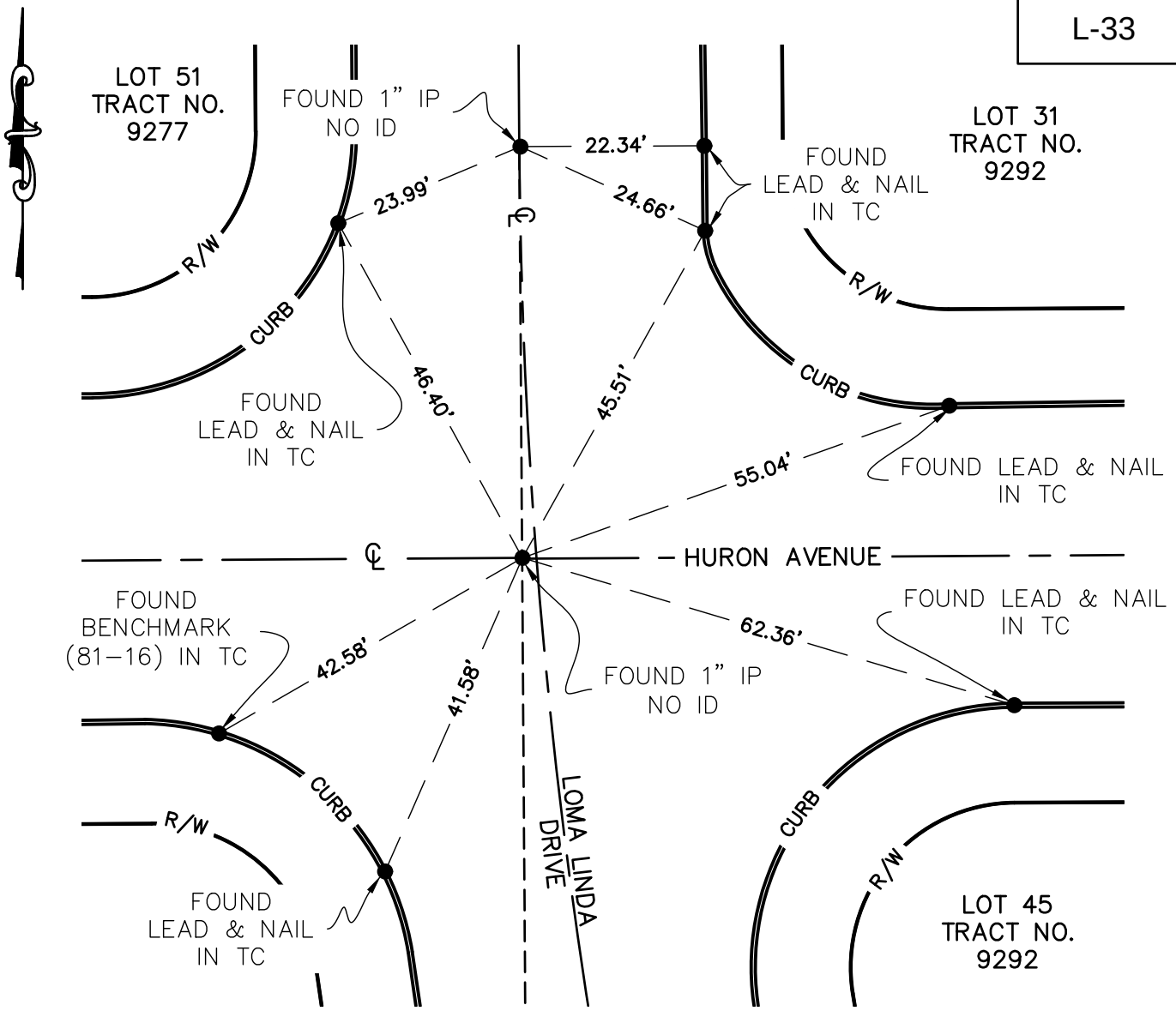

SURVEYOR'S NOTES:
- ● INDICATES FOUND MONUMENT AS NOTED
- ℄ INDICATES CENTER LINE
- ℙ INDICATES PROPERTY LINE
- R/W INDICATES RIGHT OF WAY

LICENSED LAND SURVEYOR
EDWARD J.
BONADIMAN
L.S. 7529
Exp. 12-31-23
STATE OF CALIFORNIA

CITY OF LOMA LINDA

DEPT. OF ENGINEERING

CENTERLINE TIES

LOMA LINDA DRIVE AND HURON STREET

INSPECTED BY:	DATE: 11/24/2022	SCALE: 1"=20'

TIE NO.
L-34

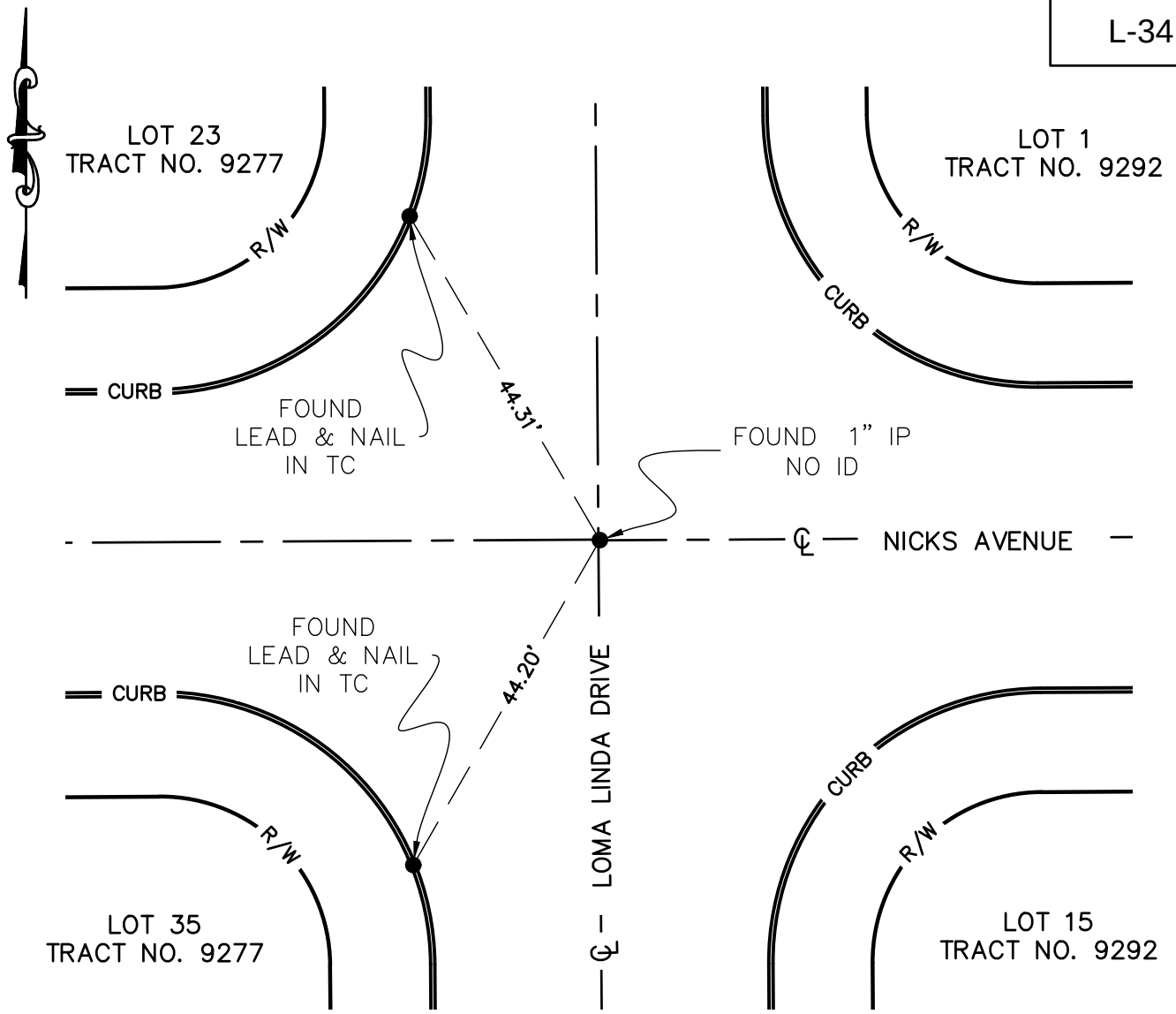

SURVEYOR'S NOTES:
- ● INDICATES FOUND MONUMENT AS NOTED
- ℄ INDICATES CENTER LINE
- P℄ INDICATES PROPERTY LINE
- R/W INDICATES RIGHT OF WAY

LICENSED LAND SURVEYOR
EDWARD J. BONADIMAN
L.S. 7529
Exp. 12-31-23
STATE OF CALIFORNIA

CITY OF LOMA LINDA

DEPT. OF ENGINEERING

CENTERLINE TIES

LOMA LINDA DRIVE & NICKS AVENUE

INSPECTED BY:	DATE: 11/24/2022	SCALE: 1"=20'

TIE NO.
L-35

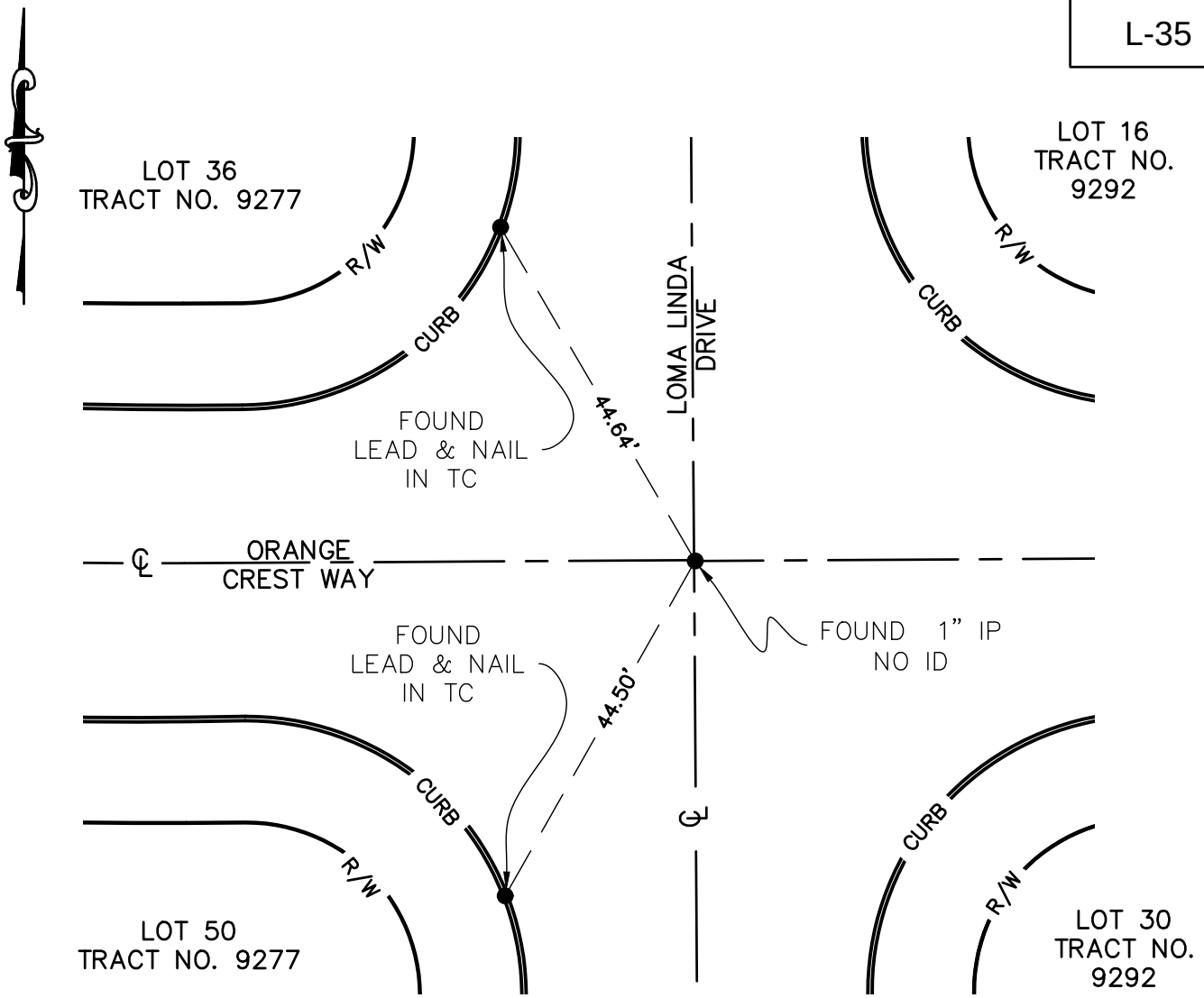

SURVEYOR'S NOTES:
- ● INDICATES FOUND MONUMENT AS NOTED
- ℄ INDICATES CENTER LINE
- ℙ INDICATES PROPERTY LINE
- R/W INDICATES RIGHT OF WAY

LICENSED LAND SURVEYOR
EDWARD J. BONADIMAN
L.S. 7529
Exp. 12-31-23
STATE OF CALIFORNIA

CITY OF LOMA LINDA

DEPT. OF ENGINEERING

CENTERLINE TIES

LOMA LINDA DRIVE AND ORANGE CREST WAY

INSPECTED BY:	DATE: 11/24/2022	SCALE: 1"=20'

TIE NO.
M-1

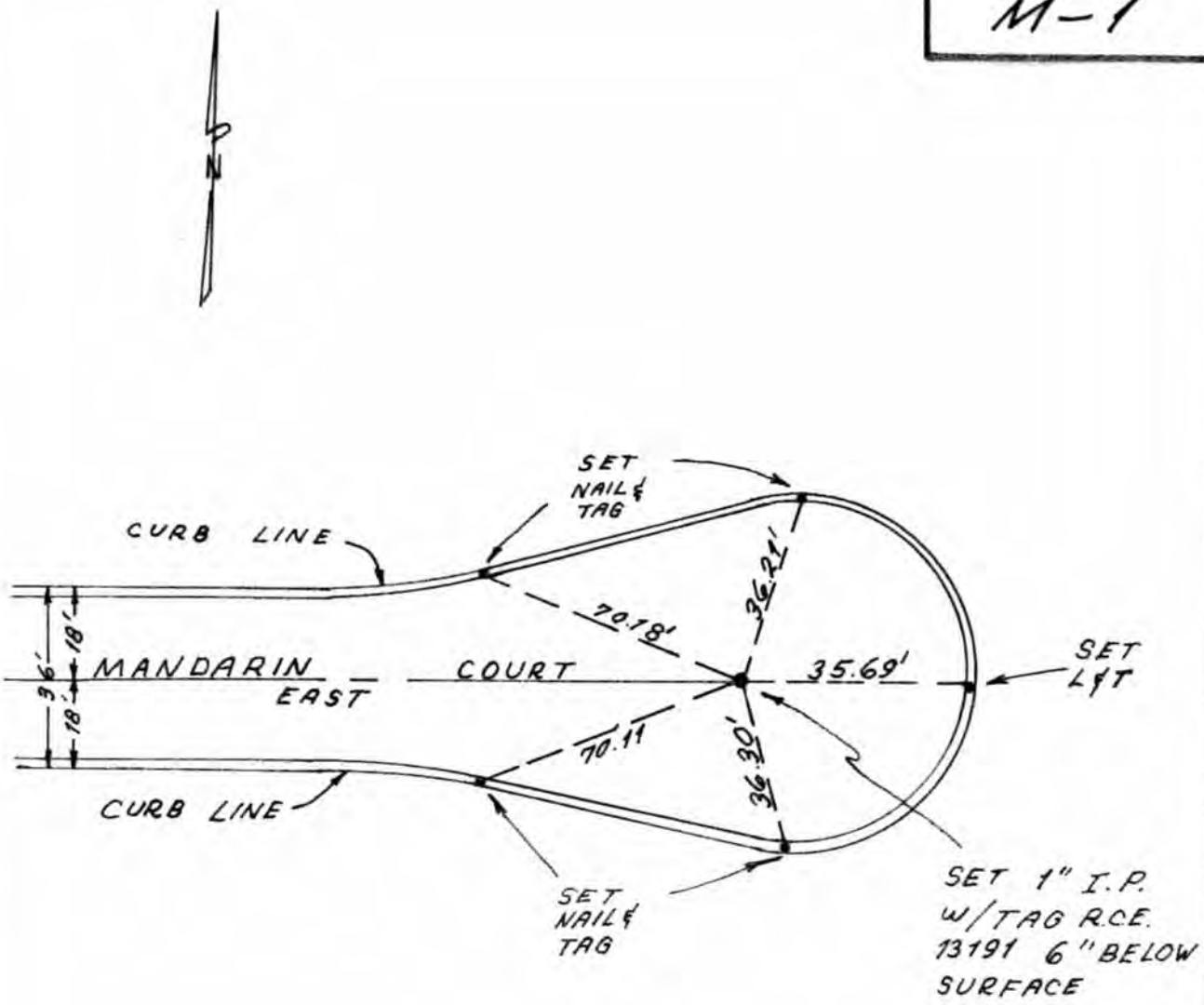

TRACT NO. 9276
SHEET NO. 1 of 1
R.C.E. Glen L. Ludwig
R.C.E. 13191

CITY OF LOMA LINDA
DEPT. OF ENGINEERING
CENTERLINE TIES

DESCRIPTION
MANDARIN COURT
CUL-DE-SAC

INSPECTED: W.P.K.

DATE: 5-23-78

SCALE: 1"= 40'

TIE NO.
M-2

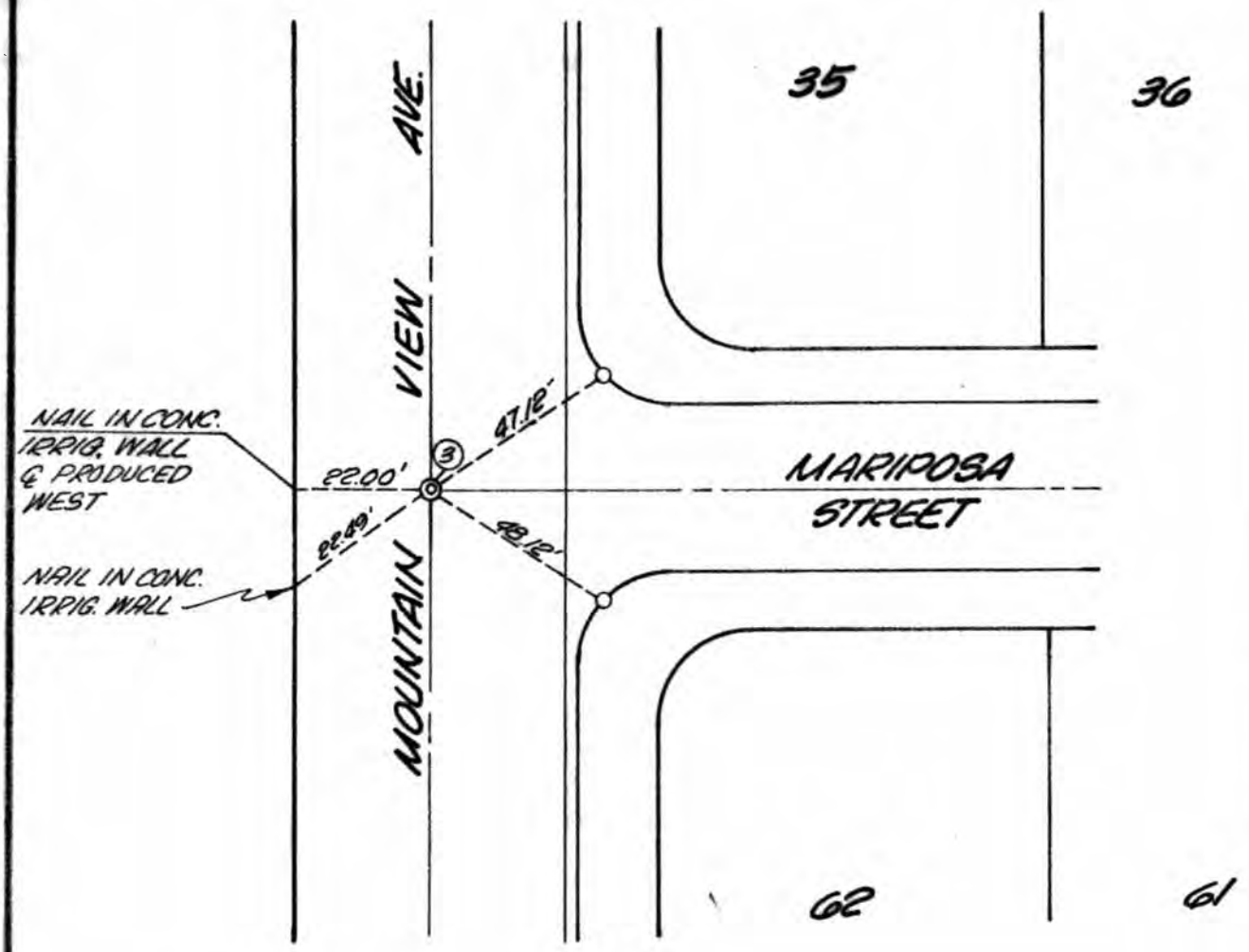

◎ INDICATES SET 1" I.P. 1.0' DEEP, NAIL & TAG ON SURFACE TAGGED R.C.E. 13191

○ INDICATES LEAD & TACK

TRACT NO. 9438
SHEET NO. 2 OF 2
R.C.E. Glen L Ludwig
R.C.E. 13191

CITY OF LOMA LINDA
DEPT. OF ENGINEERING
CENTERLINE TIES

DESCRIPTION
INTERSECTION OF MOUNTAIN VIEW AVE. AND MARIPOSA ST.

INSPECTED: D.D.B. 1-28-83

DATE: 9-2-80

SCALE: 1"=40'

TIE NO.
M-3

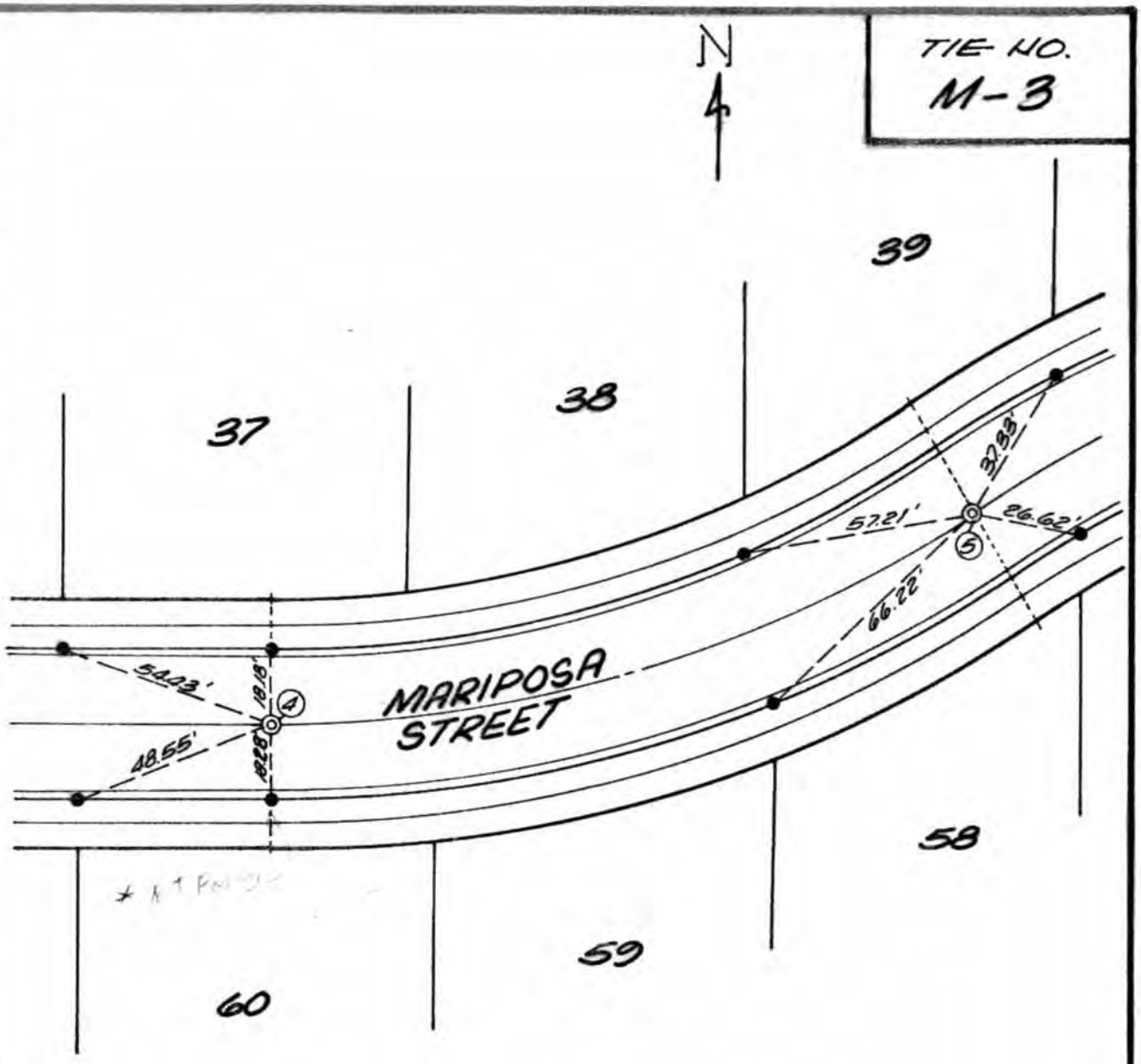

◎ INDICATES SET 1" I.P 1.0' DEEP, NAIL & TAG ON SURFACE TAGGED RCE 13191.

● INDICATES LEAD & TAG, RCE 13191

TRACT NO. 9438
SHEET NO. 3 OF 9
R.C.E. Glen L Ludwig
R.C.E. 13191

CITY OF LOMA LINDA
DEPT. OF ENGINEERING
CENTERLINE TIES

DESCRIPTION
STA 2+64.66 AND STA 4+43.05
MARIPOSA STREET

INSPECTED: * DDB. 1-28-83
DATE: 9-2-80
SCALE: 1"=40'

TIE NO.
M-4

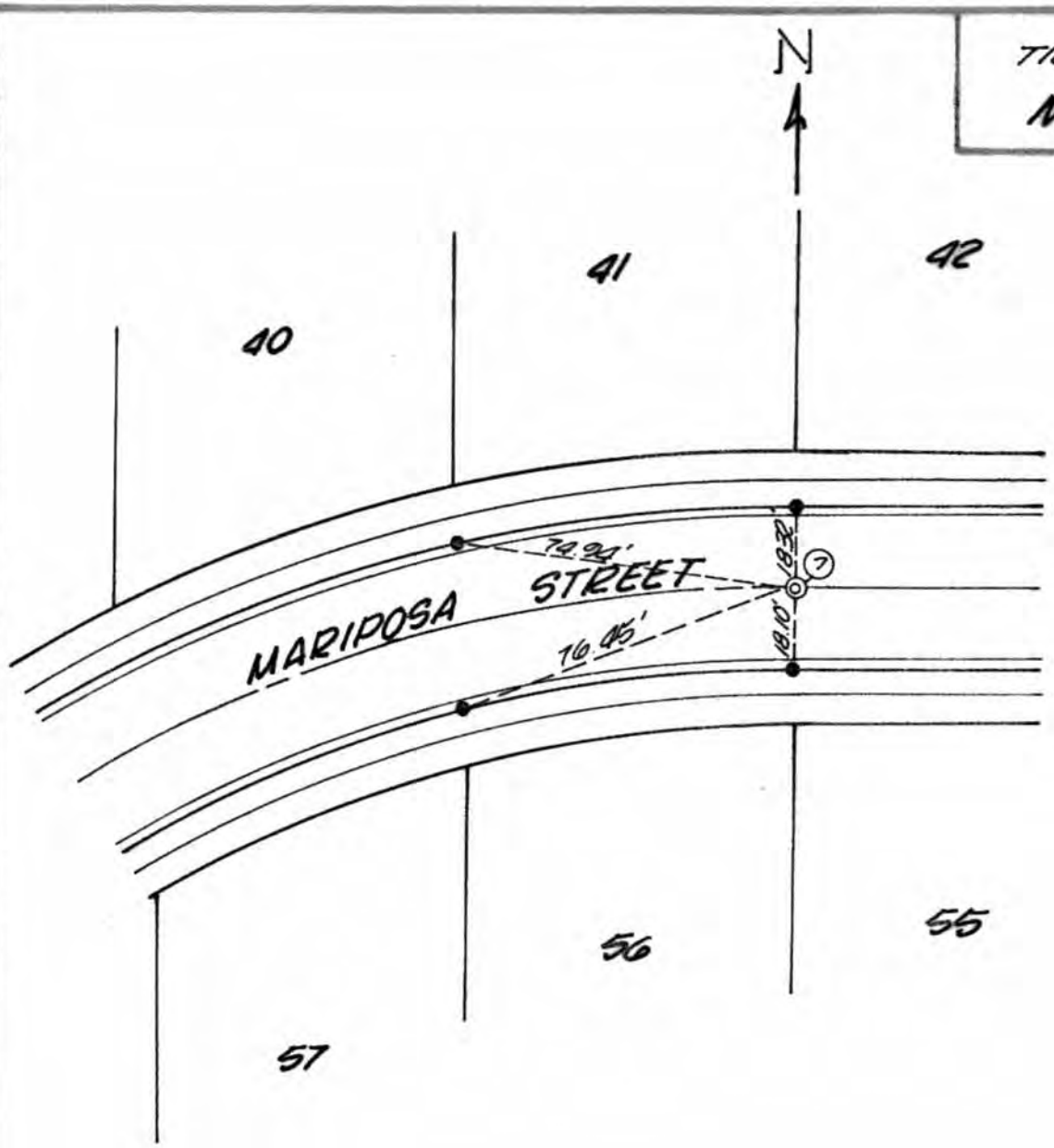

◎ INDICATES SET 1" I.P. 1.0' DEEP, NAIL & TAG R.C.E. 13191

● INDICATES LEAD & TAG RCE 13191

TRACT NO. 9438
SHEET NO. 4 OF 9
R.C.E. Glen L Bradley
R.C.E. 13191

CITY OF LOMA LINDA
DEPT OF ENGINEERING
CENTERLINE TIES

DESCRIPTION
STA. 6+21.44 MARIPOSA ST.

INSPECTED D.D.B. 1-28-83

DATE: 9-2-80

SCALE: 1"=40'

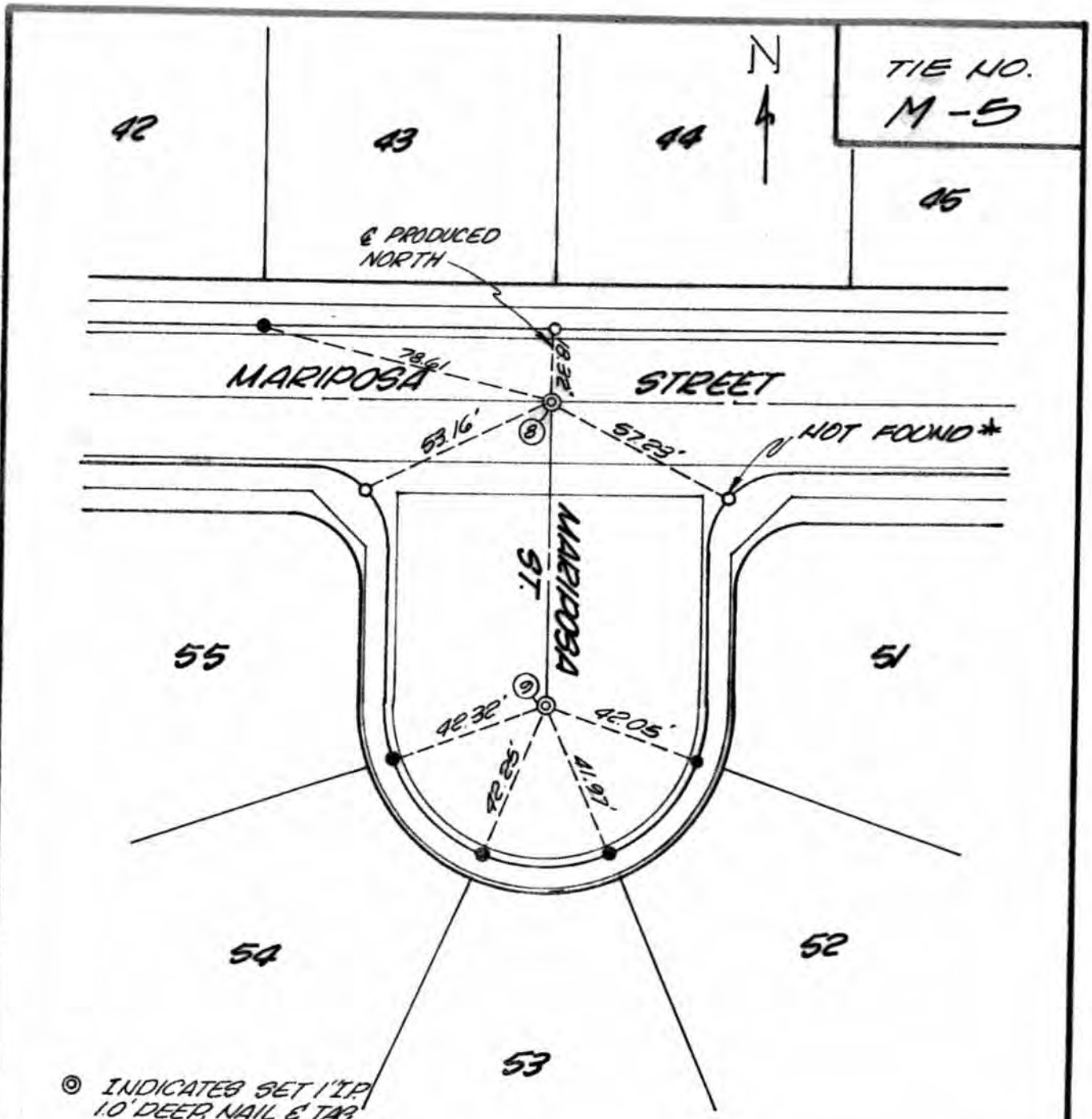

◎ INDICATES SET 1" I.P. 1.0' DEEP, NAIL & TAG ON SURFACE TAGGED R.C.E. 13191

● INDICATES LEAD & TAG R.C.E. 13191

○ INDICATES LEAD & TACK

TRACT NO. 9438

SHEET NO. 5 OF 9

R.C.E. [signature]

R.C.E. 13191

CITY OF LOMA LINDA

DEPT. OF ENGINEERING

CENTERLINE TIES

DESCRIPTION

INTERSECTION MARIPOSA ST. AND MARIPOSA ST. (CUL-DE-SAC.)

INSPECTED: * D.D.B. 1-28-83

DATE: 9-2-80

SCALE: 1"=40'

TIE NO.
M-6

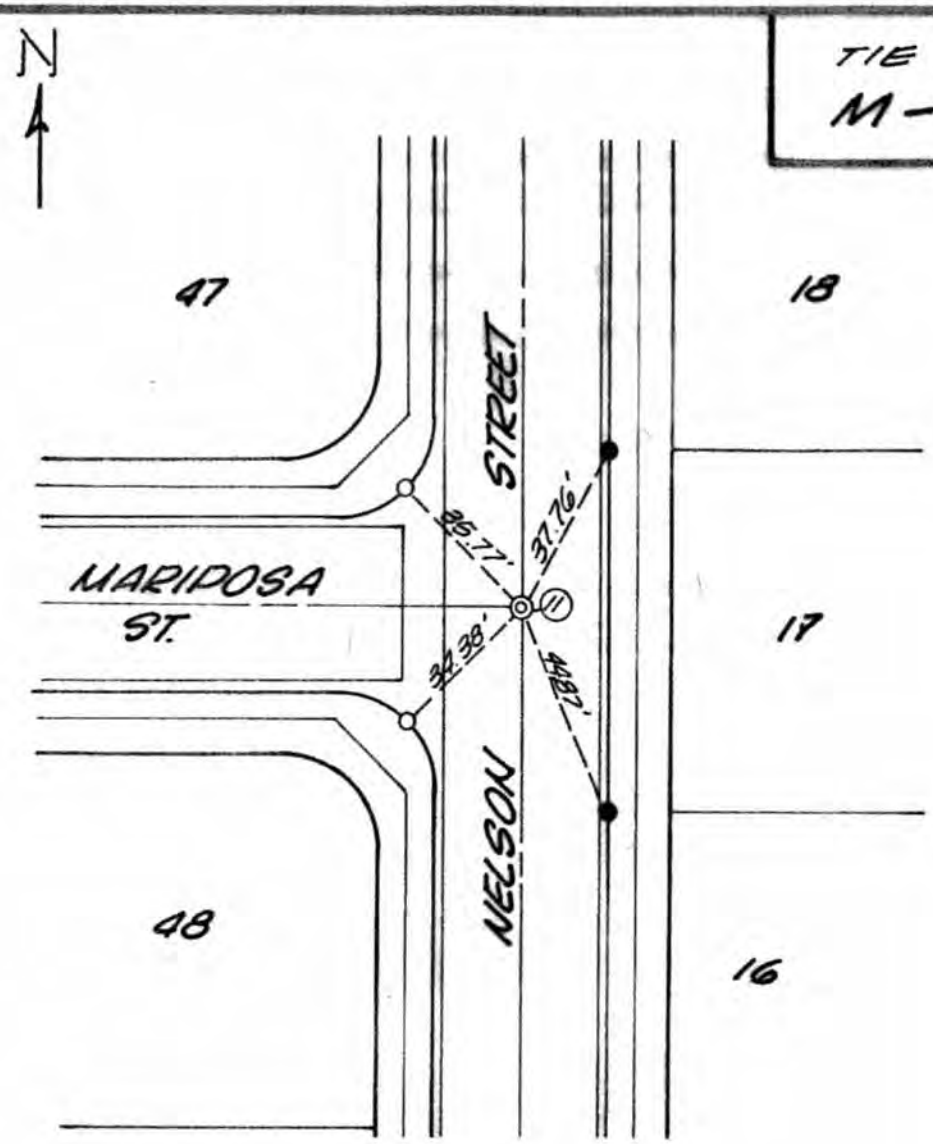

◎ INDICATES SET 1" I.P. 1.0' DEEP, NAIL & TAG R.C.E. 13191

● INDICATES LEAD & TAG R.C.E. 13191

○ INDICATES LEAD & TACK.

TRACT NO. 9438
SHEET NO. 6 OF 9
R.C.E. Glen L. Ludwig
R.C.E. 13191

CITY OF LOMA LINDA
DEPT. OF ENGINEERING
CENTERLINE TIES

DESCRIPTION
INTERSECTION OF MARIPOSA ST. AND NELSON ST.

INSPECTED: D.D.B 1-28-83

DATE: 9-2-80

SCALE: 1"=40'

TIE NO.
M-7

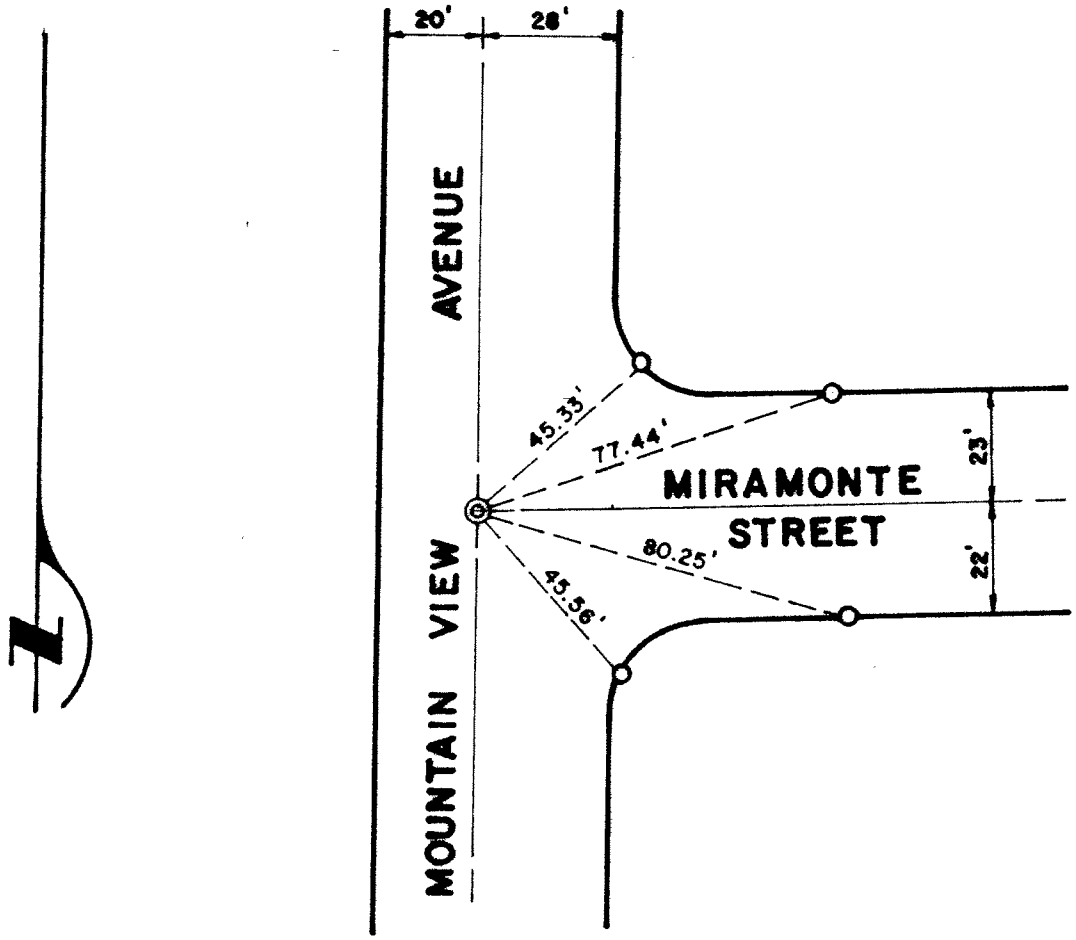

◎ Indicates set 1" I.P. tagged R.C.E. 15398.

O Indicates set nail in curb.

MOUNTAIN VIEW WIDENING

SHEET NO. 4 OF 4

R.C.E. Neal L. Christensen

R.C.E. NO. 15398

CITY OF LOMA LINDA
DEPT. OF ENGINEERING
CENTERLINE TIES

DESCRIPTION
INTERSECTION OF
MOUNTAIN VIEW AVENUE &
MIRAMONTE STREET

INSPECTED: D.D.B. 2-1-88

DATE:

SCALE: 1" = 40'

TIE NO. M-7A

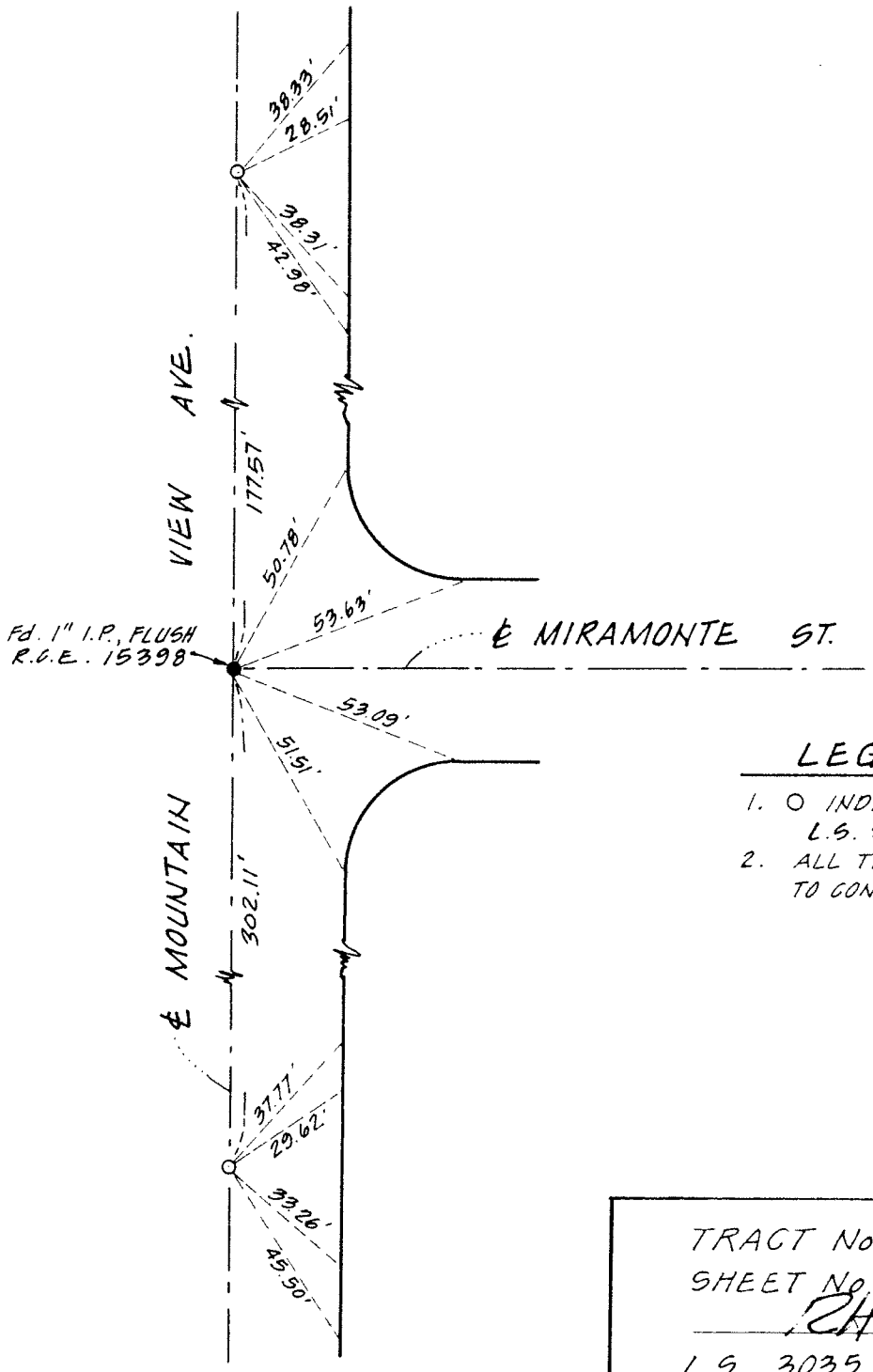

LEGEND

1. ○ INDICATES SET 1" I.P., TAGGED L.S. 3035, FLUSH.
2. ALL TIES SHOWN HEREON ARE TO CONCRETE NAILS IN TOP OF CURB.

TRACT No. 9845

SHEET No. 1 OF 1

R H Jamm

L.S. 3035

CITY OF LOMA LINDA

DEPT. OF ENGINEERING

CENTERLINE TIES

DESCRIPTION

℄ INTERSECTION MIRAMONTE ST & MOUNTAIN VIEW AVE; AND N'LY & S'LY TRACT BOUNDARY PRODUCED.

INSPECTED: R.T.J

DATE: 3-'84

SCALE: NO SCALE

TIE NO. M-7A

TIE NO. M-8

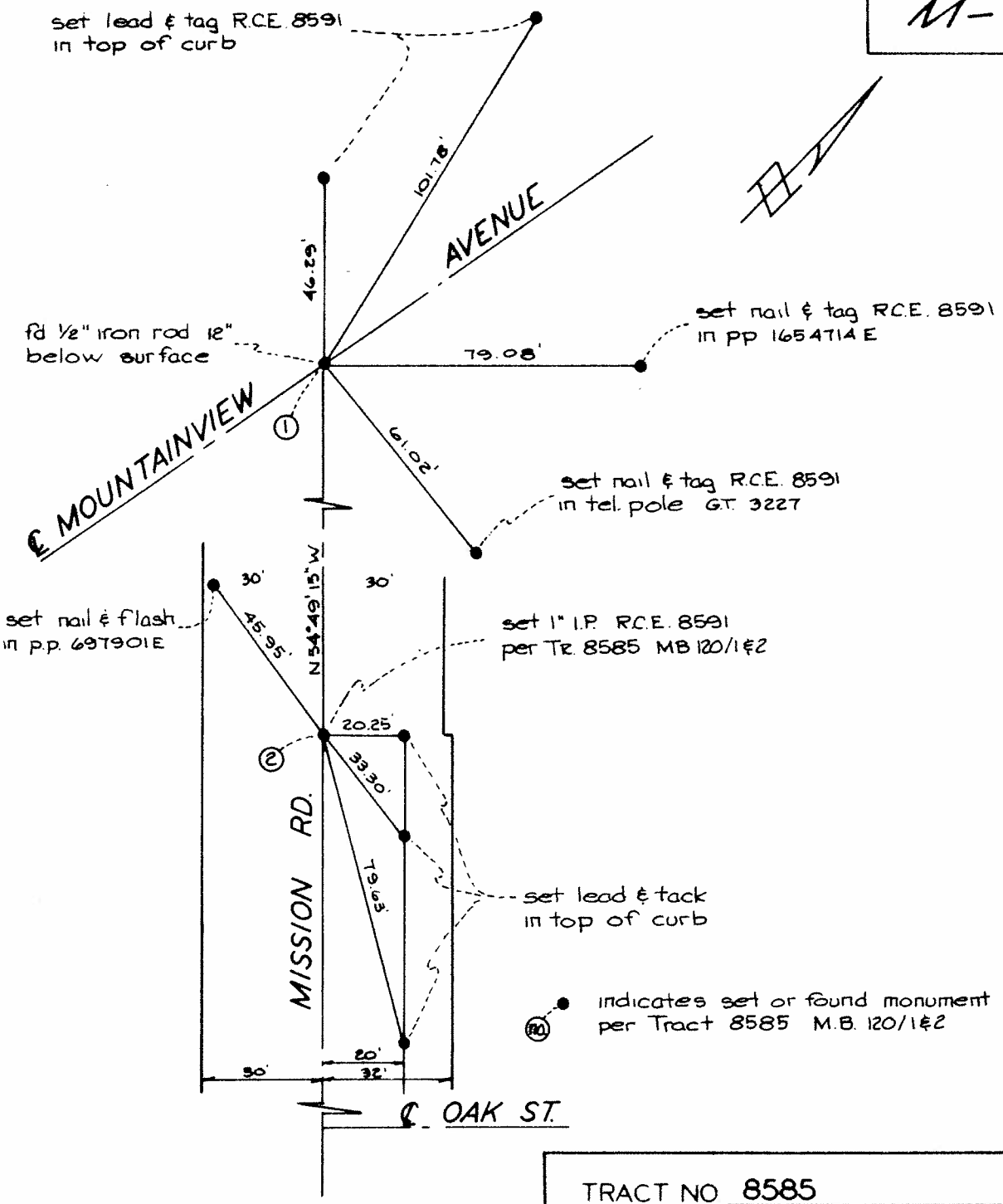

TRACT NO 8585

SHEET NO 1 OF 4

SIGNED James W. Hide L.S. 3973

CITY OF LOMA LINDA

DEPARTMENT OF ENGINEERING

CENTERLINE TIES

DESCRIPTION

MISSION ROAD & MOUNTAINVIEW AVENUE MONUMENTS NOS. 1 & 2 PER TRACT NO. 8585 M.B. 120/1&2

INSPECTED Noel L. Christensen

DATE 8-12-74

SCALE 1"=40'

TIE NO.
M-9

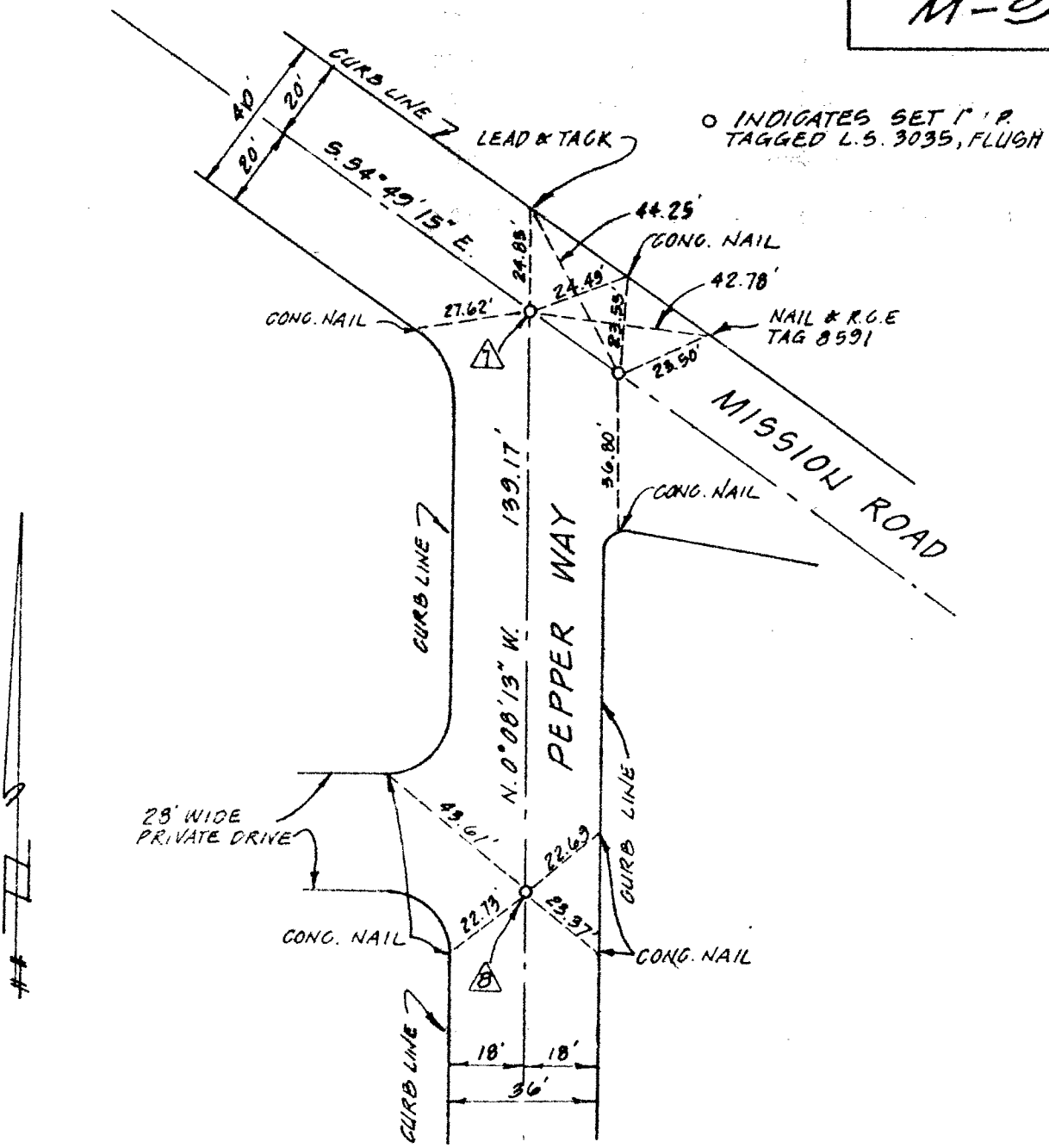

TRACT No. 9871-1
SHEET No. 5 OF 5
R.H. Gamer
L.S. 3035

CITY OF LOMA LINDA
DEPT. OF ENGINEERING
CENTERLINE TIES

DESCRIPTION
INTERSECTION OF
MISSION ROAD &
PEPPER WAY

INSPECTED: Wm. K

DATE: 9/1/82

SCALE: 1" = 40'

M9.1

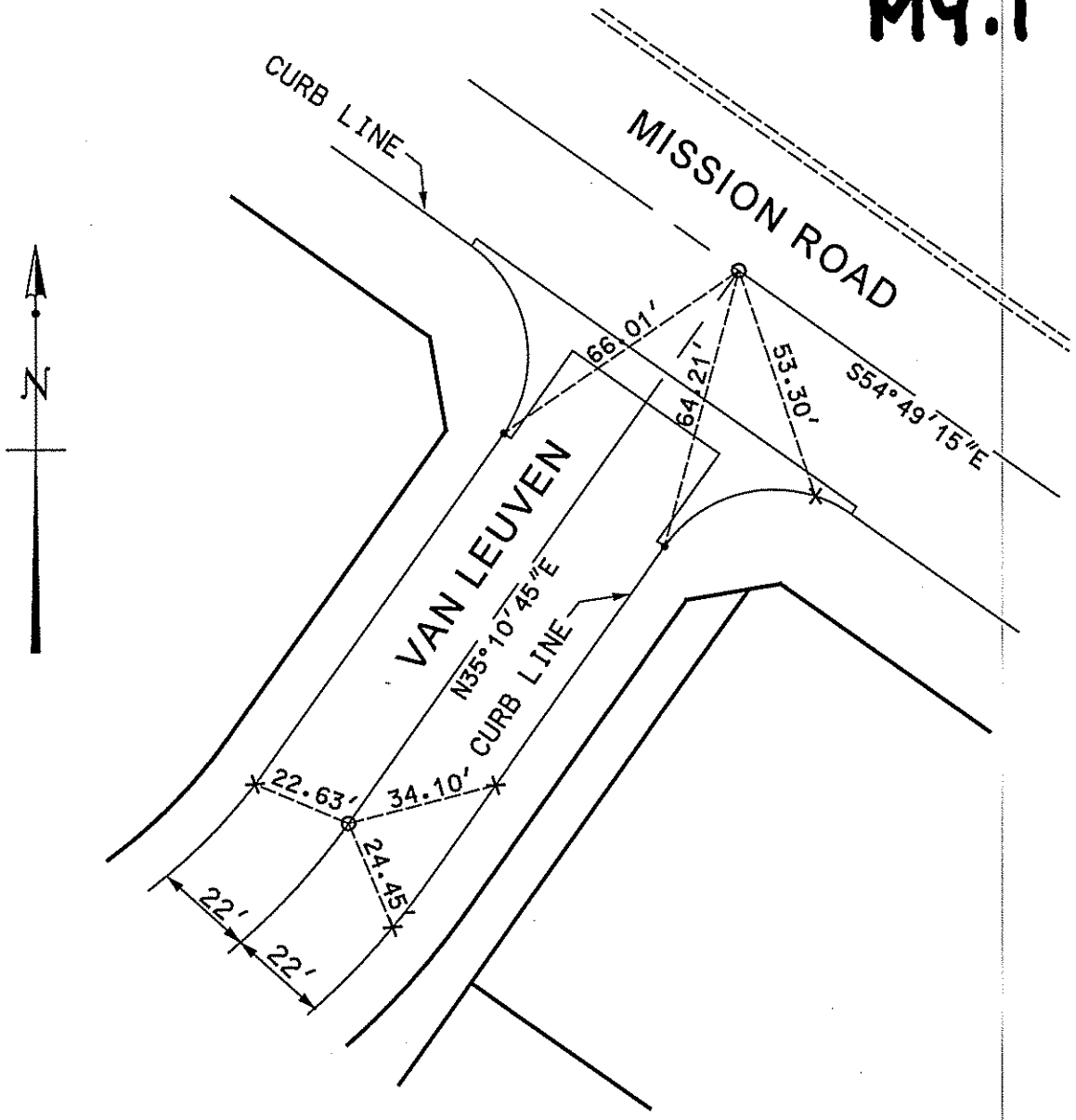

LEGEND

- O ℄ MONUMENT
- — PROPERTY LINE
- • NAIL & TAG, RCE 28500
- X CHISLED "X" IN T.C.

TRACT NO.	16341
SHEET NO.	1 OF 17
R.C.E.	
R.C.E. NO.	28500

DATE	BY	(REVISIONS) DESCRIPTION

CITY OF LOMA LINDA

CENTERLINE TIES

MISSION ROAD
VAN LEUVEN

INSPECTED: _____

DATE: NOV. 5, 2005

SCALE: 1"=40'

M-9.2

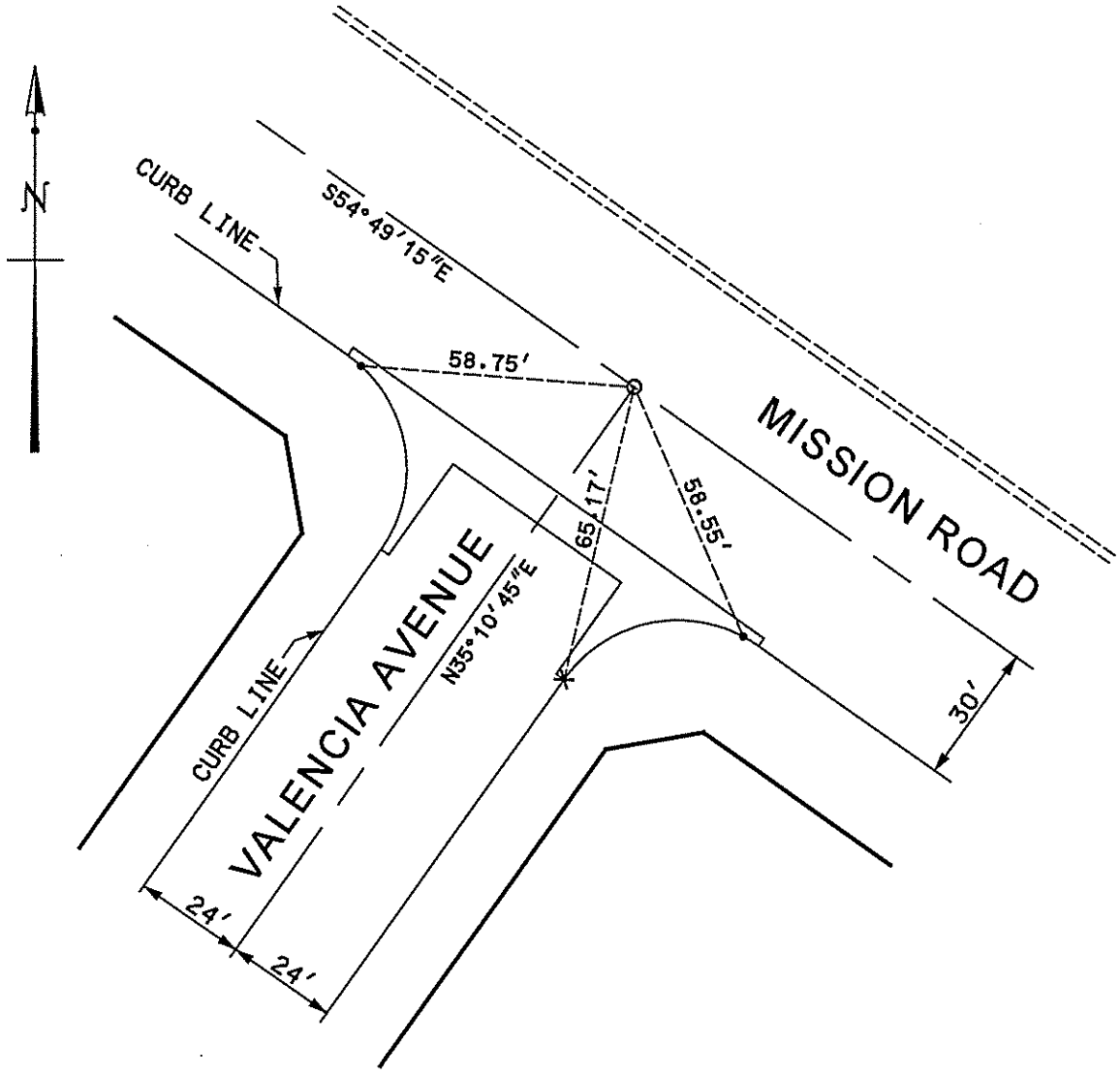

LEGEND

- o ℄ MONUMENT
- — PROPERTY LINE
- • NAIL & TAG, RCE 28500
- X CHISLED "X" IN T.C.

TRACT NO.	16341
SHEET NO.	16 OF 17
R.C.E.	
R.C.E. NO.	28500

DATE	BY	(REVISIONS) DESCRIPTION

CITY OF LOMA LINDA

CENTERLINE TIES

MISSION ROAD
VALENCIA AVENUE

INSPECTED: _____

DATE: NOV. 5, 2005

SCALE: 1"=40'

TIE NO.
M-10

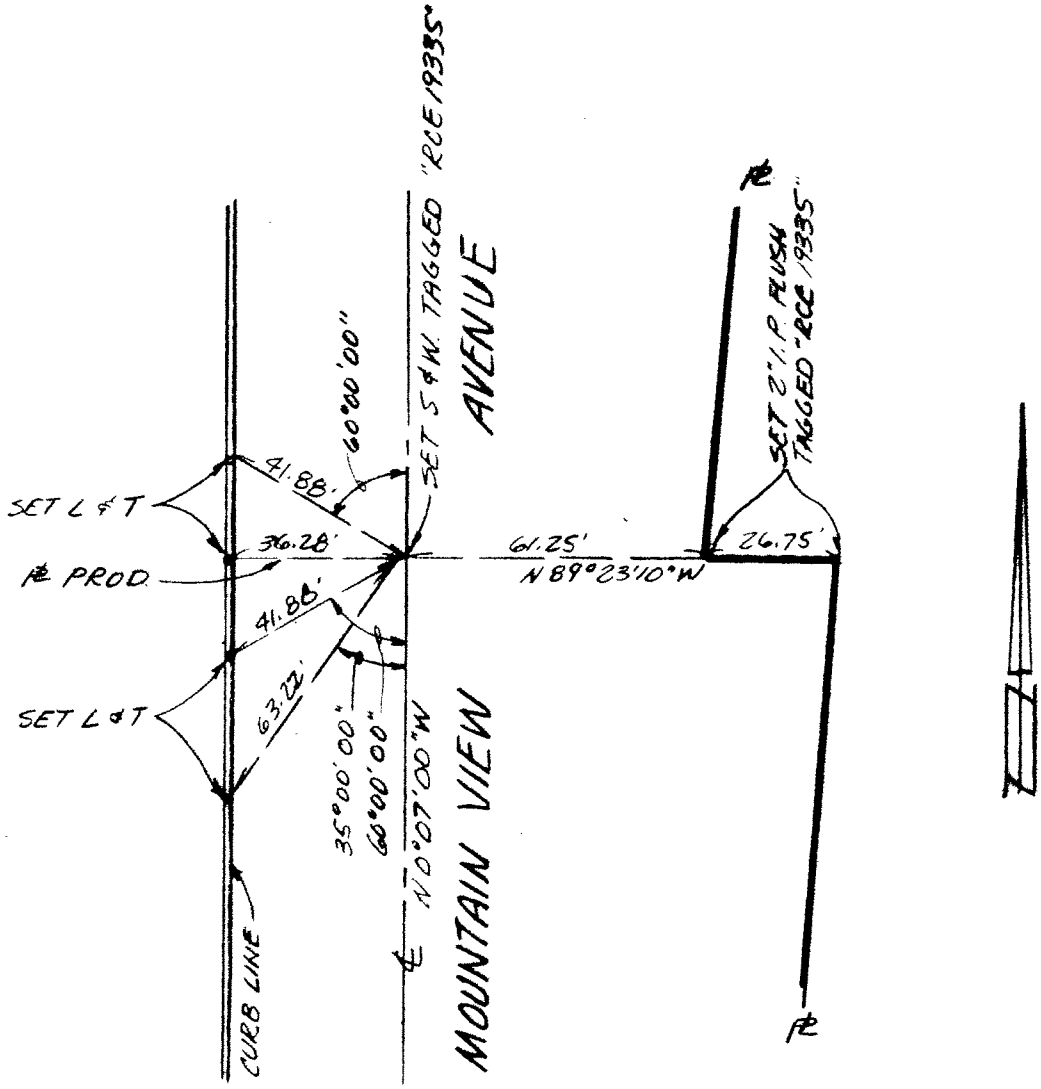

PARCEL MAP NO. 7352

SHEET NO. 1 OF 2

Richard W. Lantz

R.C.E. 19335

CITY OF LOMA LINDA

DEPT. OF ENGINEERING

CENTERLINE TIES

INSPECTED: Wm. Hamilton

DESCRIPTION
INTERSECTION OF

MOUNTAIN VIEW AVE. & N. ℄ PARCEL MAP 7352

DATE: 3-19-82

SCALE: 1" = 40'

TIE NO.
M=11

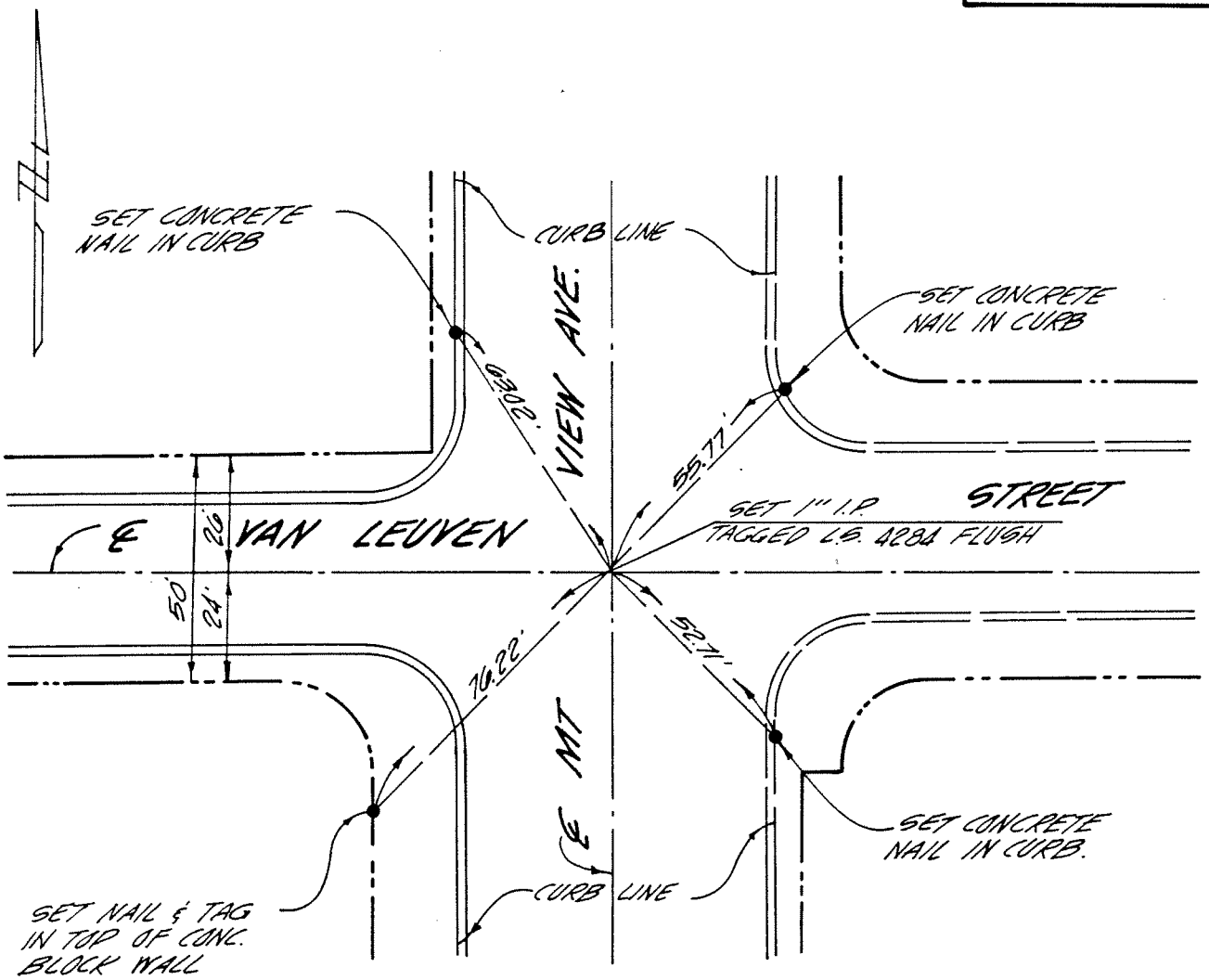

TRACT NO. _____

SHEET NO. 1 OF 1

L.S. 4284
L.S. NO.

CITY OF LOMA LINDA
DEPT. OF ENGINEERING
CENTERLINE TIES

DESCRIPTION
INTERSECTION OF
MOUNTAIN VIEW AVENUE / VAN LEUVEN STREET

INSPECTED: G Mooney

DATE: 9-11-86

SCALE: 1" = 40'

M-12

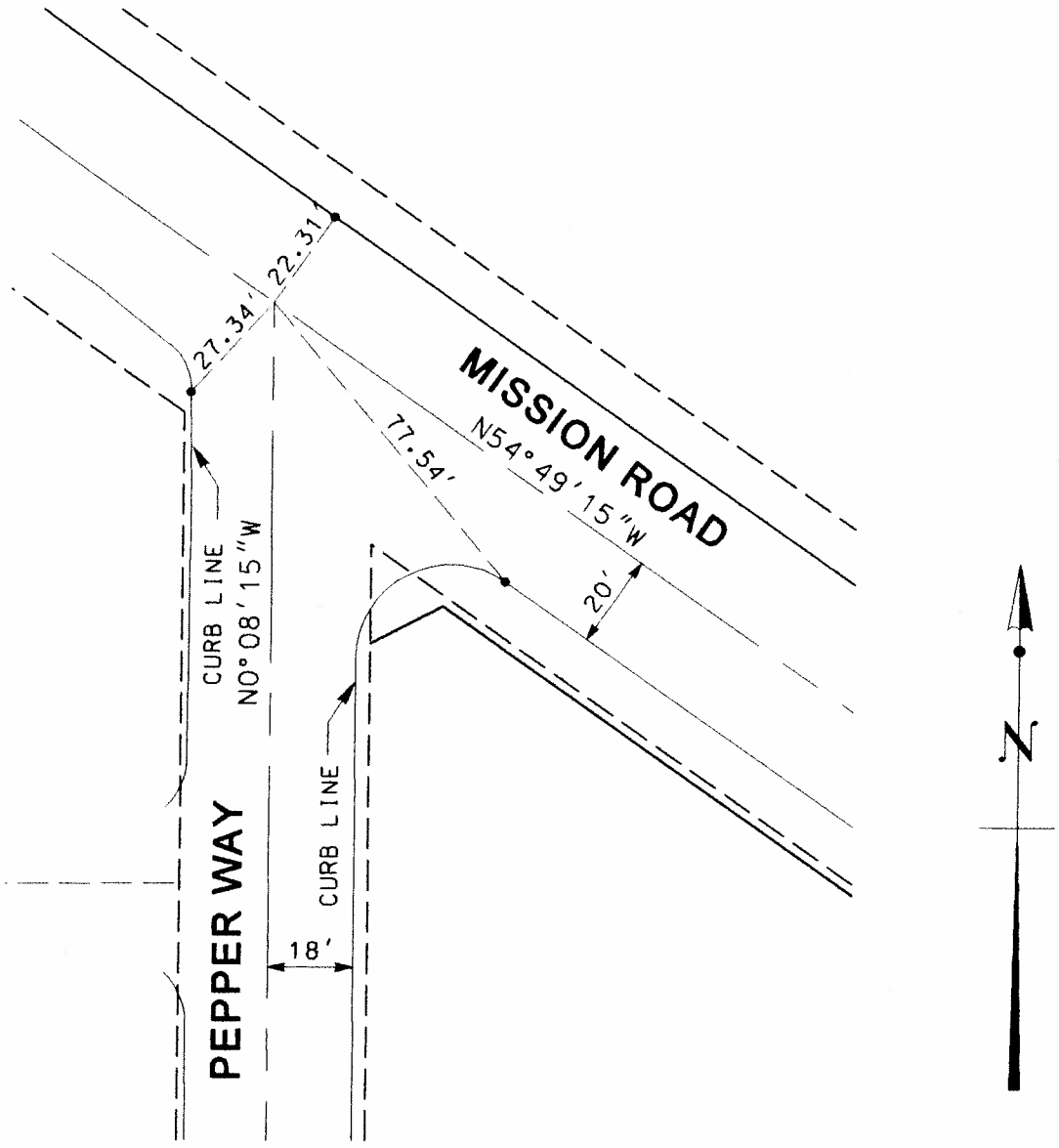

LEGEND

- O ℄ MONUMENT
- —— PROPERTY LINE
- • NAIL & TAG. RCE 28500
- X CHISLED "X" IN T.C.

TRACT NO.	16323
SHEET NO.	9 OF 10
R.C.E.	
R.C.E. NO.	28500

DATE	BY	(REVISIONS) DESCRIPTION

CITY OF LOMA LINDA
CENTERLINE TIES

MISSION ROAD
PEPPER WAY

INSPECTED: _____

DATE: MAY 2, 2007

SCALE: 1"=40'

TIE NO.
M-13

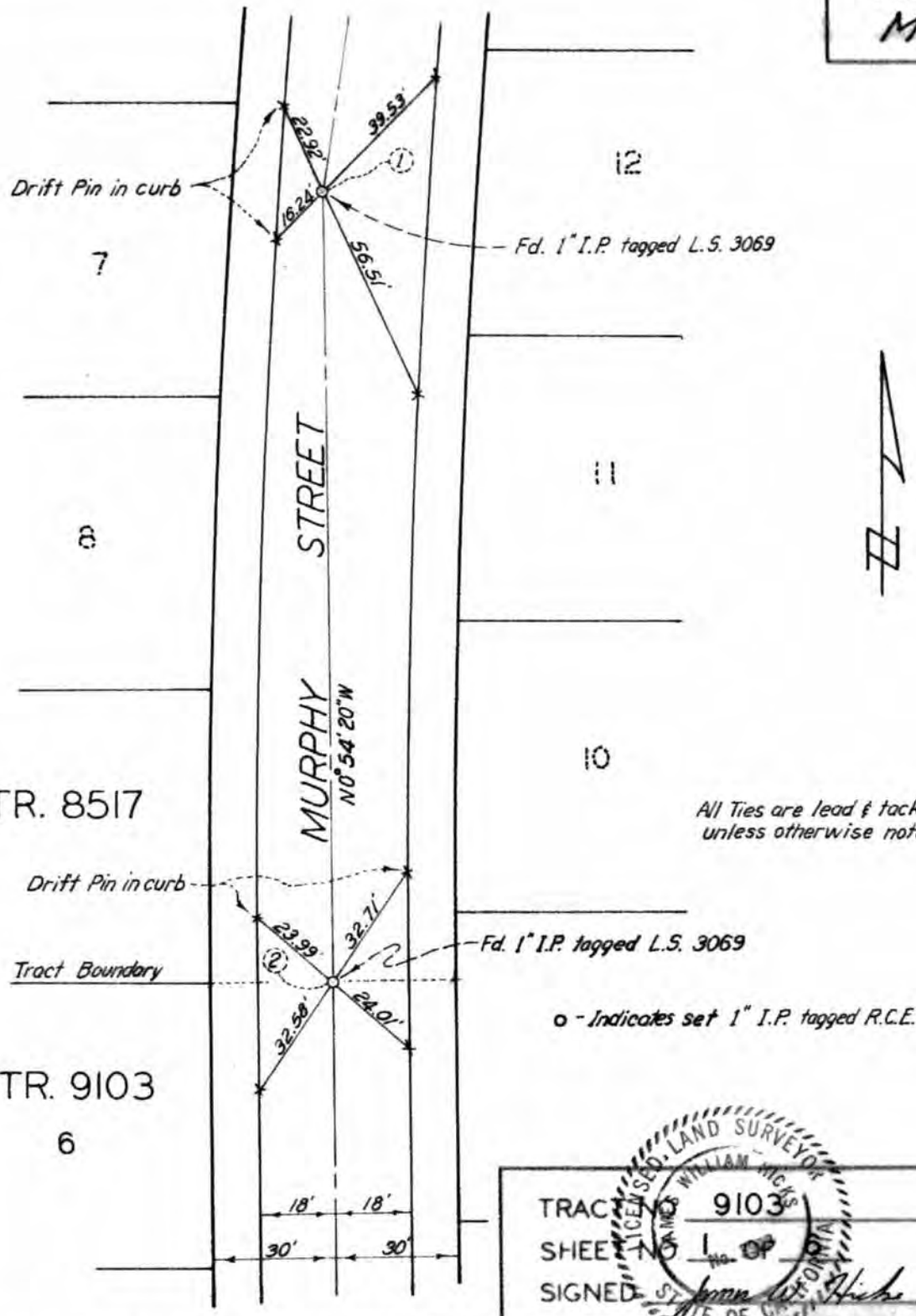

All Ties are lead & tack in curb unless otherwise noted.

o - Indicates set 1" I.P. tagged R.C.E. 8591

LICENSED LAND SURVEYOR
WILLIAM W. MCKS
STATE OF CALIFORNIA

TRACT NO 9103
SHEET NO 1 No. OF 6
SIGNED

CITY OF LOMA LINDA
DEPARTMENT OF ENGINEERING
CENTERLINE TIES

DESCRIPTION
MURPHY STREET
MONUMENTS NO. 1 & 2 PER TR. 9103

INSPECTED W.P.K.

DATE 3-7-77

SCALE 1" = 40'

TIE NO.
M-14

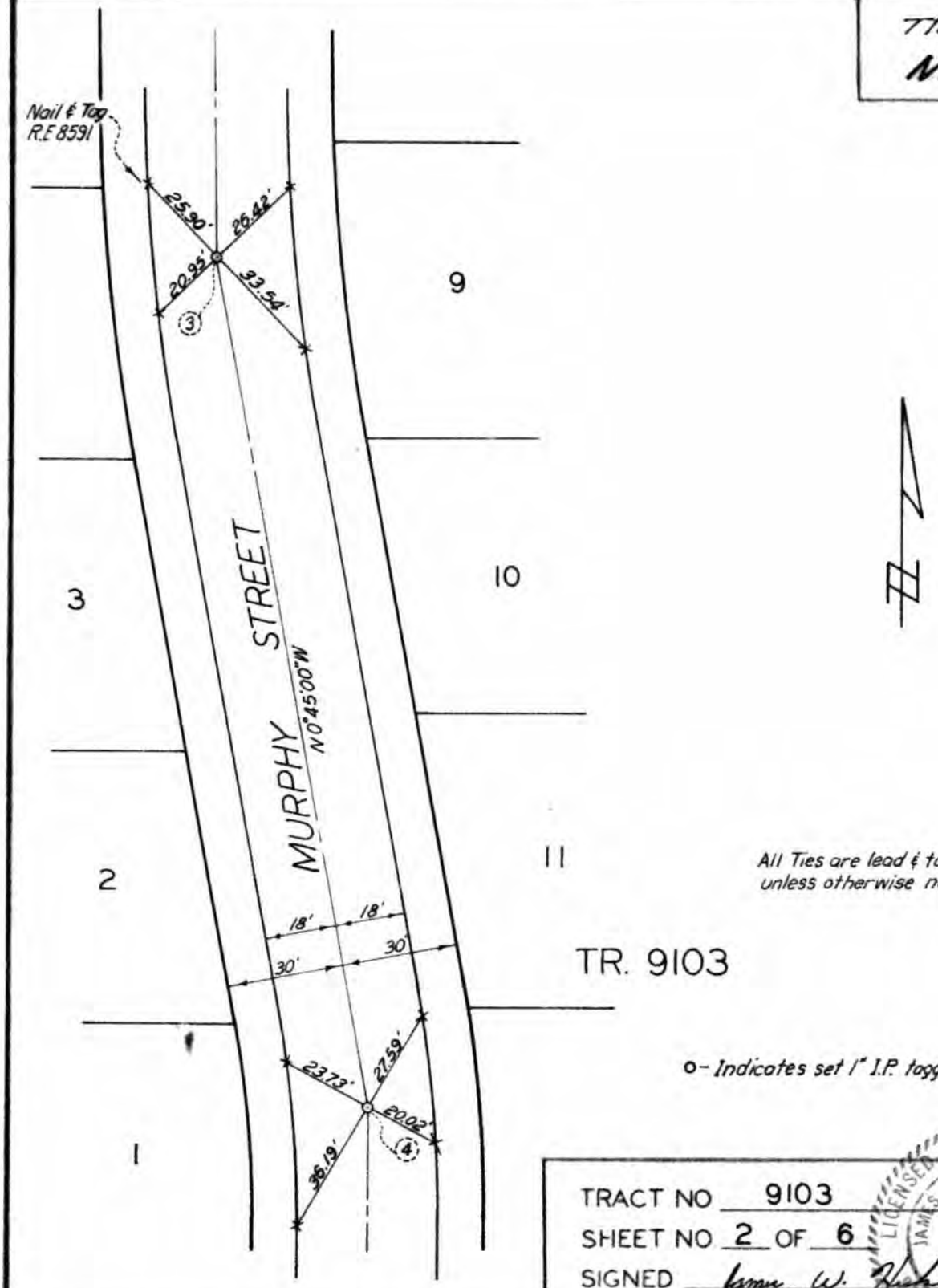

All Ties are lead & tack in curb unless otherwise noted.

o- Indicates set 1" I.P. tagged R.C.E. 8591

TRACT NO 9103
SHEET NO 2 OF 6
SIGNED James W. Hicks

LICENSED LAND SURVEYOR
JAMES WILLIAM HICKS
No. 3973
STATE OF CALIFORNIA

CITY OF LOMA LINDA
DEPARTMENT OF ENGINEERING
CENTERLINE TIES

DESCRIPTION
MURPHY STREET
MONUMENTS NO. 3 & 4 PER TR. 9103

INSPECTED W.P.K.

DATE 3-7-77

SCALE 1" = 40'

SHEET NO. 1

M-15

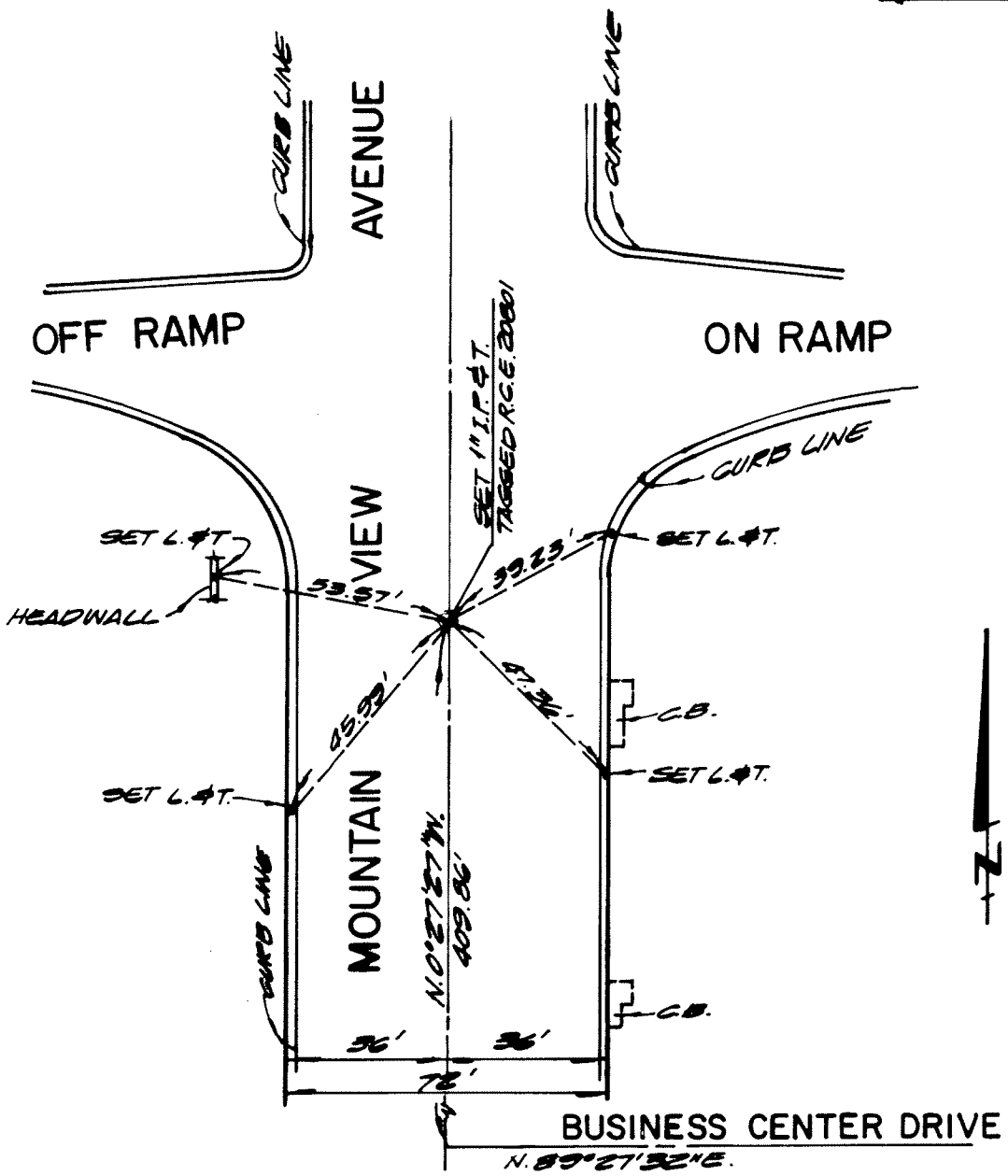

PARCEL MAP NO. 9198

SHEET NO. 1 OF 10

R.C.E. [signature]

R.C.E. NO. 20801

CITY OF LOMA LINDA
DEPT. OF ENGINEERING
CENTERLINE TIES

DESCRIPTION
MOUNTAIN VIEW AVENUE

INSPECTED: _____

DATE: 1/28/87

SCALE: 1"= 40'

SHEET NO. 2

M-16

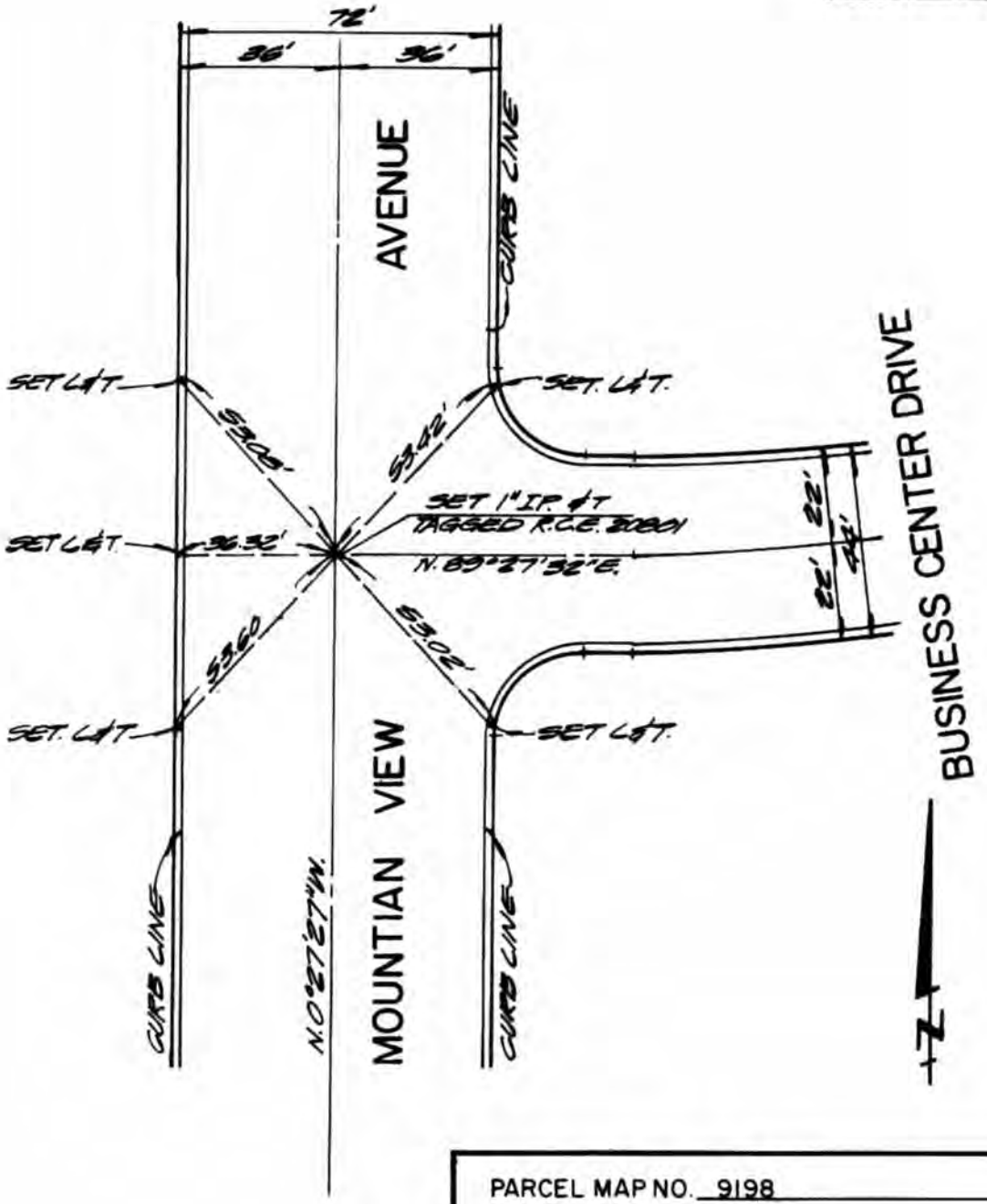

PARCEL MAP NO. 9198

SHEET NO. 2 OF 10

R.C.E. James J. Brem

R.C.E. NO. 20801

CITY OF LOMA LINDA
DEPT. OF ENGINEERING
CENTERLINE TIES

DESCRIPTION
INTERSECTION OF
BUSINESS CENTER DRIVE
AND
MOUNTAIN VIEW AVENUE

INSPECTED: _____

DATE: 1/28/87

SCALE: 1" = 40'

HH 7/14

SHEET M-17

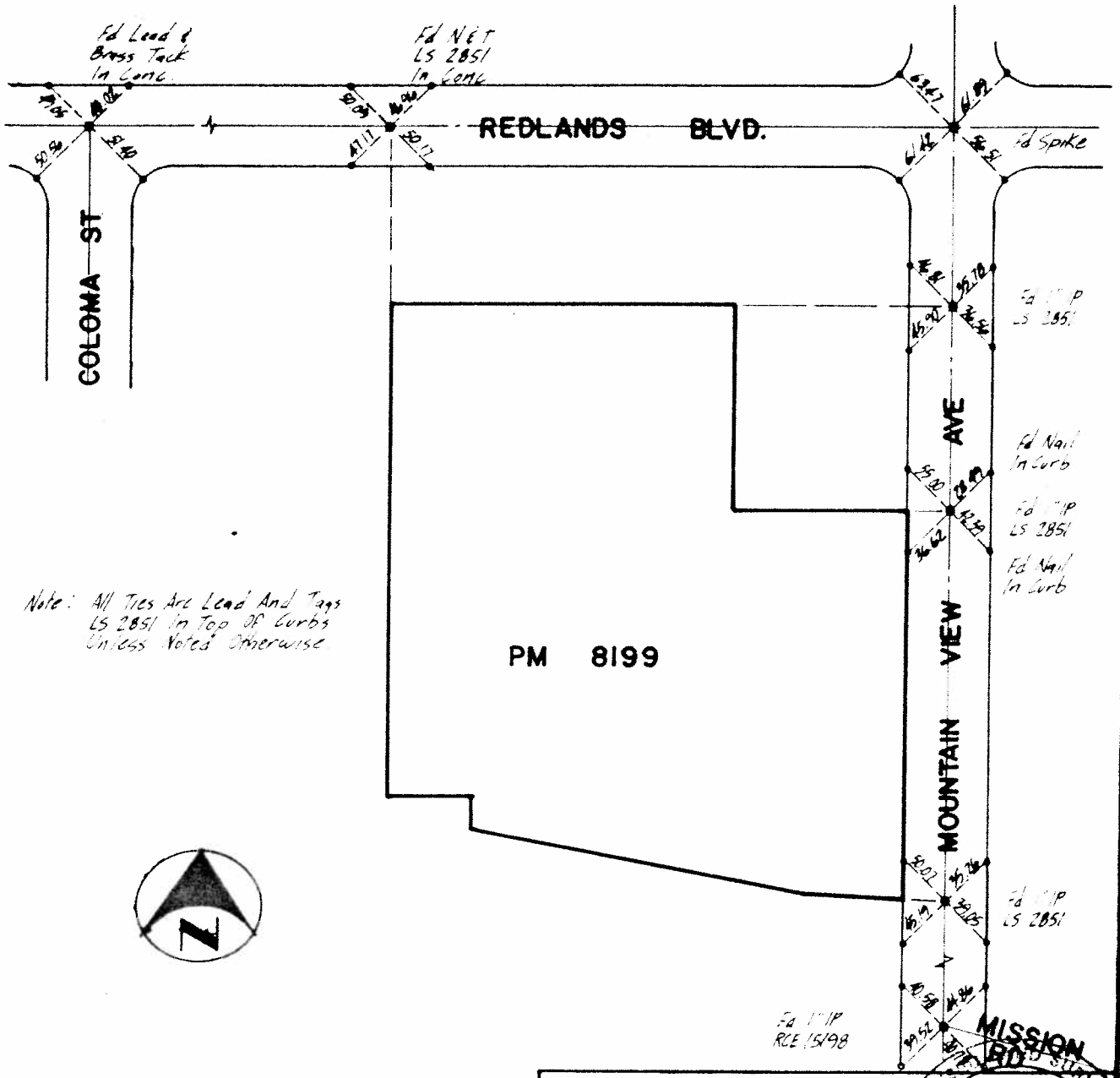

PARCEL MAP NO. 8199

SHEET NO 1 OF 1

SIGNED Harold R. Hartwick

July 23, 1986

HAROLD R. HARTWICK No. 2851 STATE OF CALIFORNIA

CITY OF LOMA LINDA
DEPARTMENT OF ENGINEERING
CENTERLINE TIES

DESCRIPTION
CENTERLINE TIES

INSPECTED RLS

DATE 3-12-86

SCALE 1" = 200'

SHEET NO.
M-17A

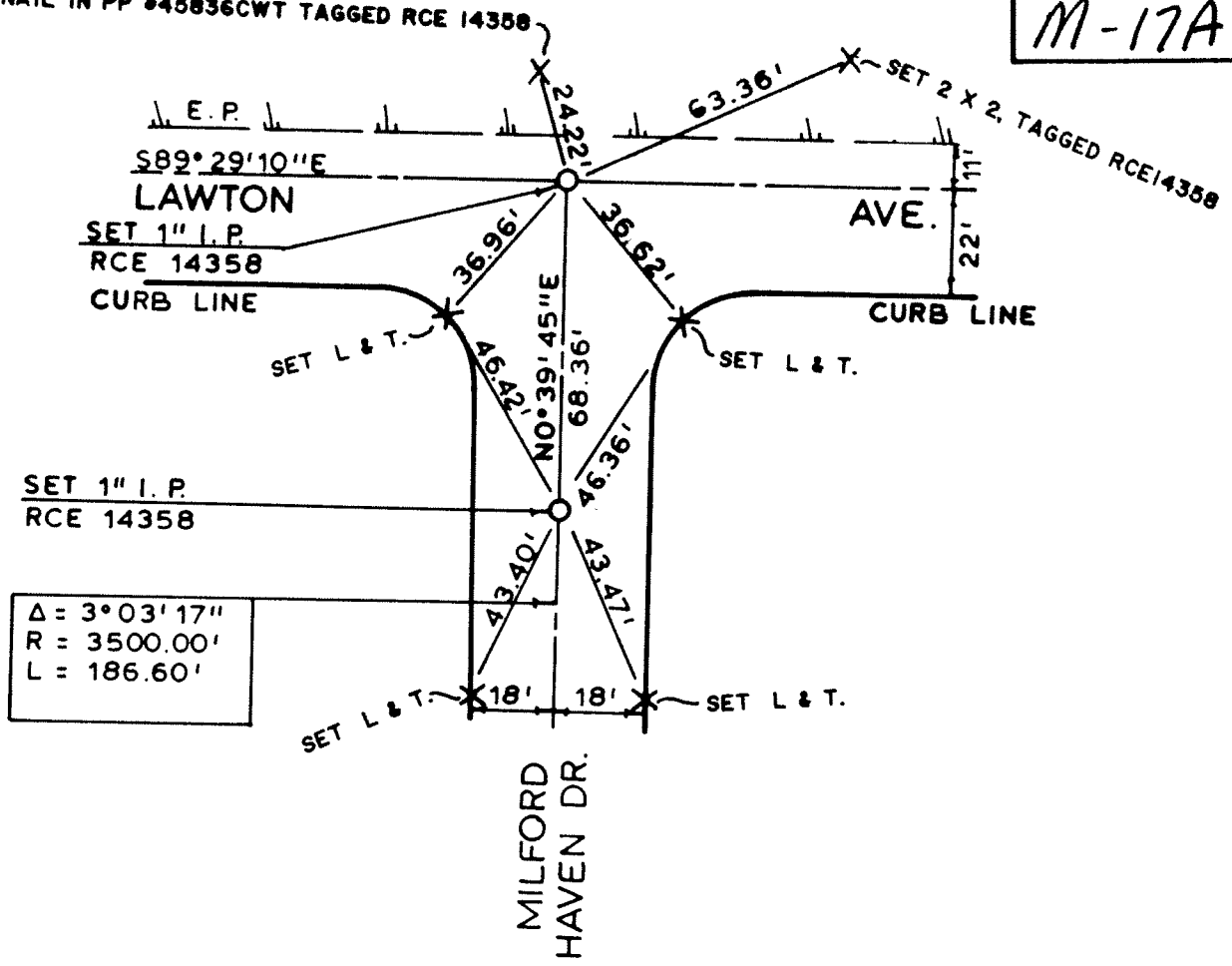

N

TRACT NO. 11516

SHEET NO. 4 OF 10

JOHN SEXTON: John Sexton
RCE 14358

CITY OF LOMA LINDA
DEPT. OF ENGINEERING
CENTERLINE TIES

DESCRIPTION
CENTERLINE MILFORD HAVEN DR.
AND INTERSECTION OF
MILFORD HAVEN DR. & LAWTON AVE.

INSPECTED: RJS 9/87

DATE: 2-1-87 SCALE: 1" = 40'

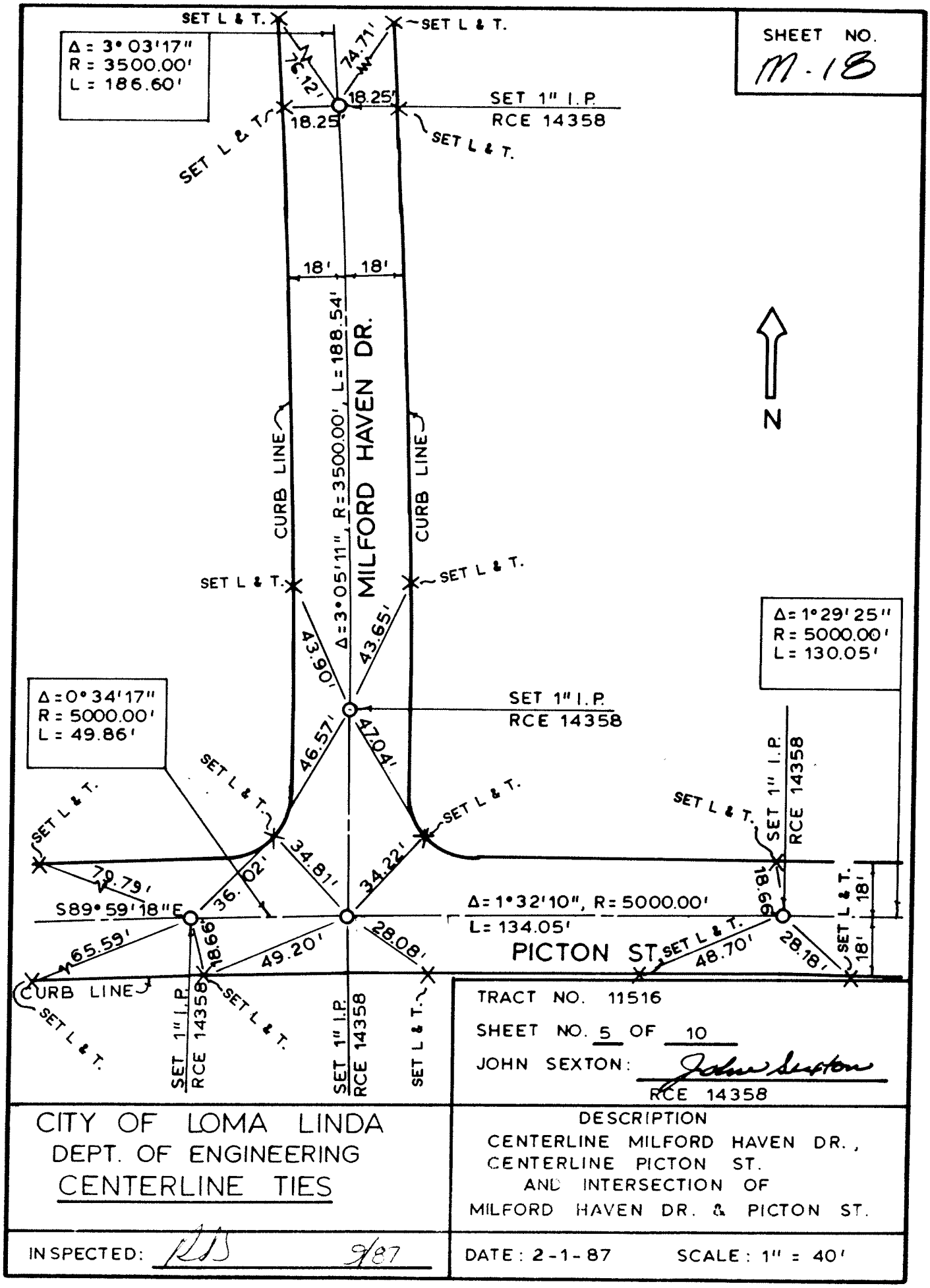

TRACT NO. 11516

SHEET NO. 5 OF 10

JOHN SEXTON: John Sexton
RCE 14358

CITY OF LOMA LINDA
DEPT. OF ENGINEERING
CENTERLINE TIES

DESCRIPTION
CENTERLINE MILFORD HAVEN DR.,
CENTERLINE PICTON ST.
AND INTERSECTION OF
MILFORD HAVEN DR. & PICTON ST.

INSPECTED: RLS 9/87

DATE: 2-1-87 SCALE: 1" = 40'

TIE NO.
M-19

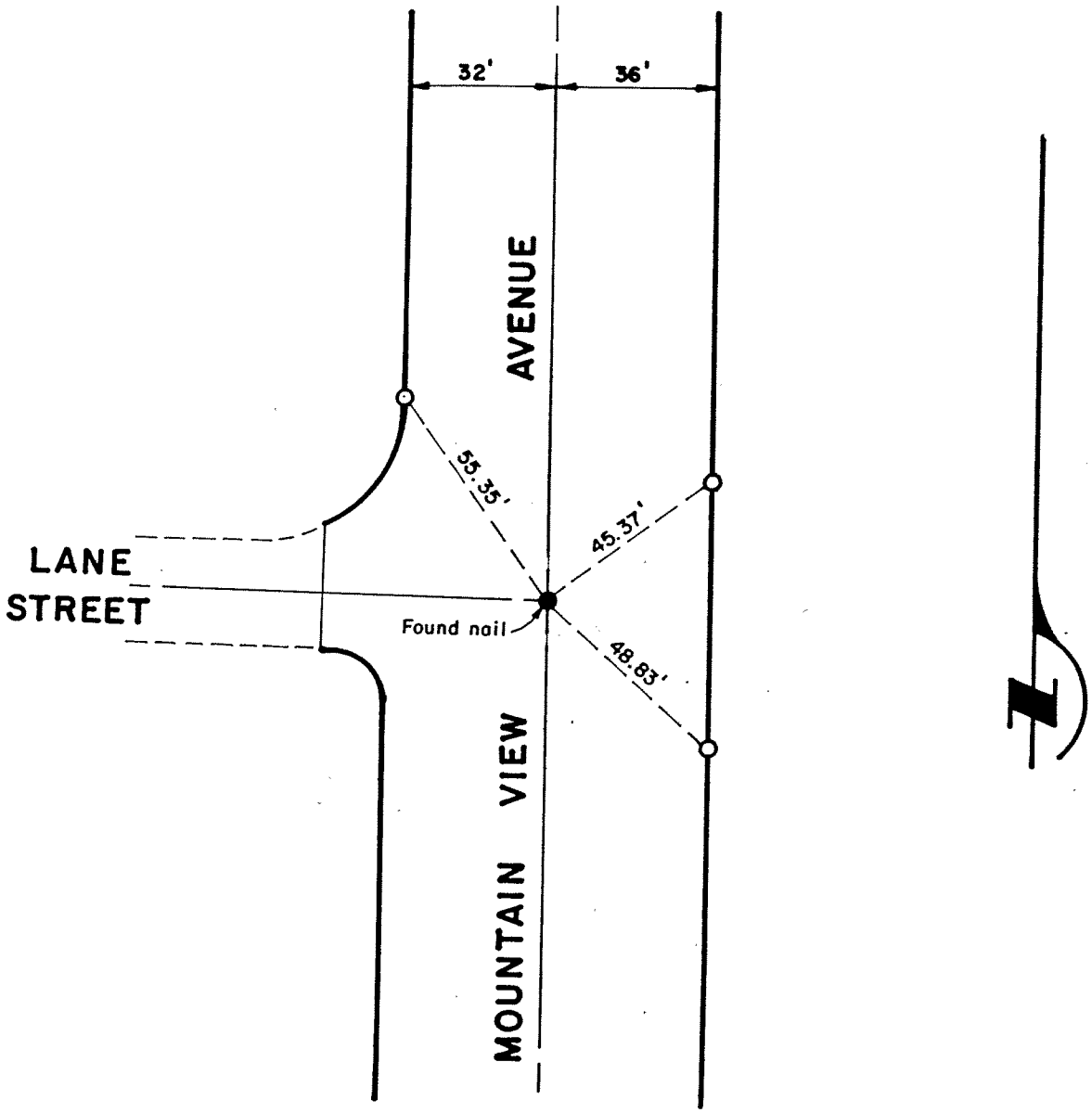

O Indicates set nail in curb

MOUNTAIN VIEW WIDENING

SHEET NO. 2 OF 4

R.C.E. Noel L. Christensen

R.C.E. NO. 15398

CITY OF LOMA LINDA
DEPT. OF ENGINEERING
CENTERLINE TIES

DESCRIPTION
INTERSECTION OF
MOUNTAIN VIEW AVENUE &
LANE STREET

INSPECTED: DDB 2-1-83

DATE:

SCALE: 1" = 40'

TIE NO.
M-20

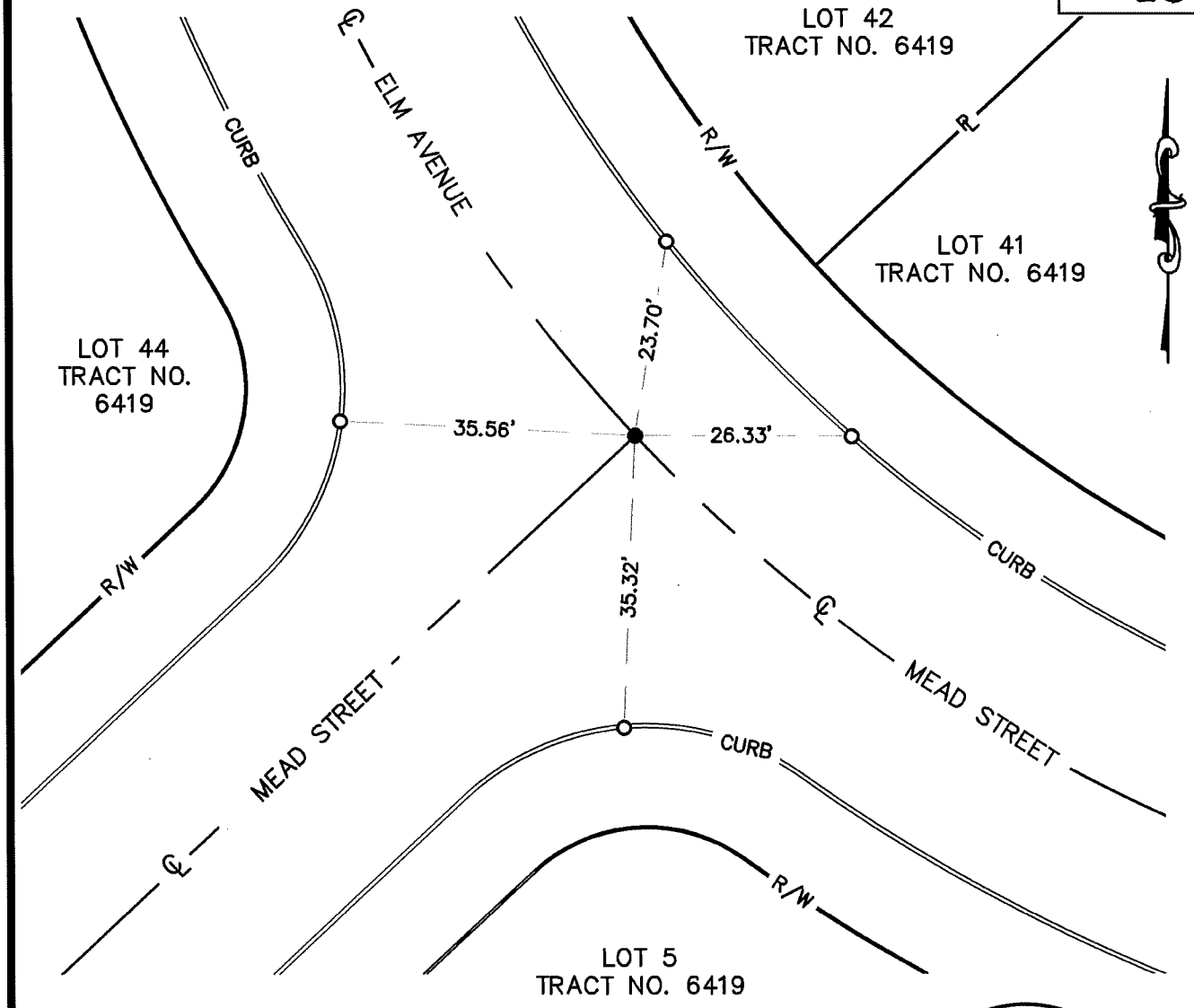

SURVEYOR'S NOTES:

- ○ INDICATES SET NAIL AND TAG C.L.L. D.P.W. IN TC
- ● INDICATES FOUND MONUMENT LS 3035 PER TRACT NO 6419 REPLACED WITH GEAR SPIKE AND WASHER STAMPED C.L.L.D.P.W
- ℄ INDICATES CENTER LINE
- ℙ INDICATES PROPERTY LINE
- R/W INDICATES RIGHT OF WAY
- C.L.L.D.P.W = INDICATES CITY OF LOMA LINDA DEPARTMENT OF PUBLIC WORKS

LICENSED LAND SURVEYOR
EDWARD J. BONADIMAN
L.S. 7529
EXP. 12-31-23
STATE OF CALIFORNIA

CITY OF LOMA LINDA

DEPT. OF ENGINEERING

CENTERLINE TIES

MEAD STREET AND ELM AVENUE

INSPECTED BY:	DATE: 04/12/2022	SCALE: 1"=20'

TIE NO.
M-21

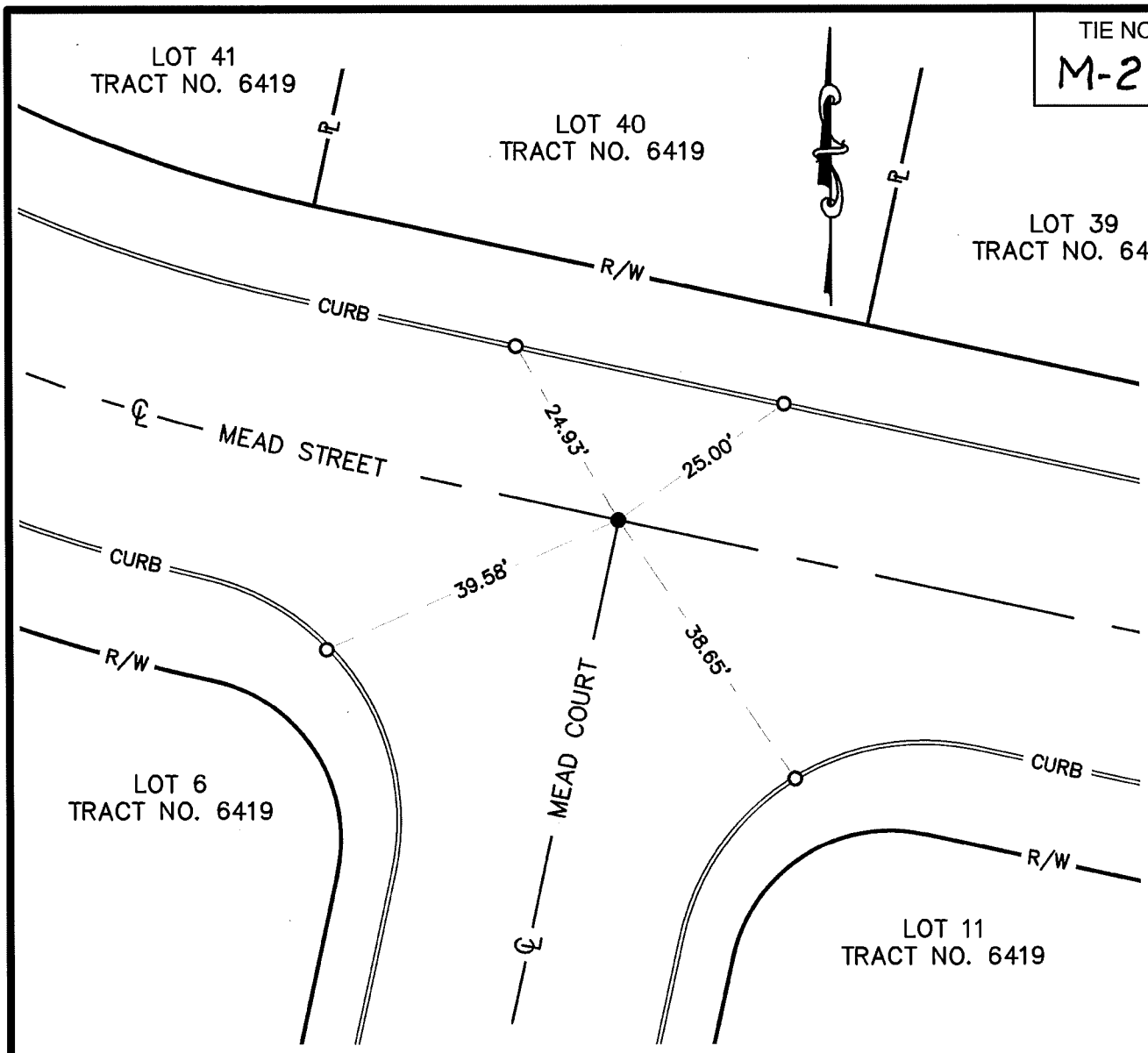

SURVEYOR'S NOTES:

- O INDICATES SET NAIL AND TAG C.L.L. D.P.W. IN TC
- ● INDICATES FOUND MONUMENT LS 3035 PER TRACT NO 6419 REPLACED WITH GEAR SPIKE AND WASHER STAMPED C.L.L.D.P.W
- ℄ INDICATES CENTER LINE
- PL INDICATES PROPERTY LINE
- R/W INDICATES RIGHT OF WAY
- C.L.L.D.P.W = INDICATES CITY OF LOMA LINDA DEPARTMENT OF PUBLIC WORKS

LICENSED LAND SURVEYOR
EDWARD J. BONADIMAN
L.S. 7529
Exp. 12-31-23
STATE OF CALIFORNIA

CITY OF LOMA LINDA

DEPT. OF ENGINEERING

CENTERLINE TIES

MEAD STREET AND MEAD COURT

INSPECTED BY:	DATE: 04/12/2022	SCALE: 1"=20'

TIE NO.
M-22

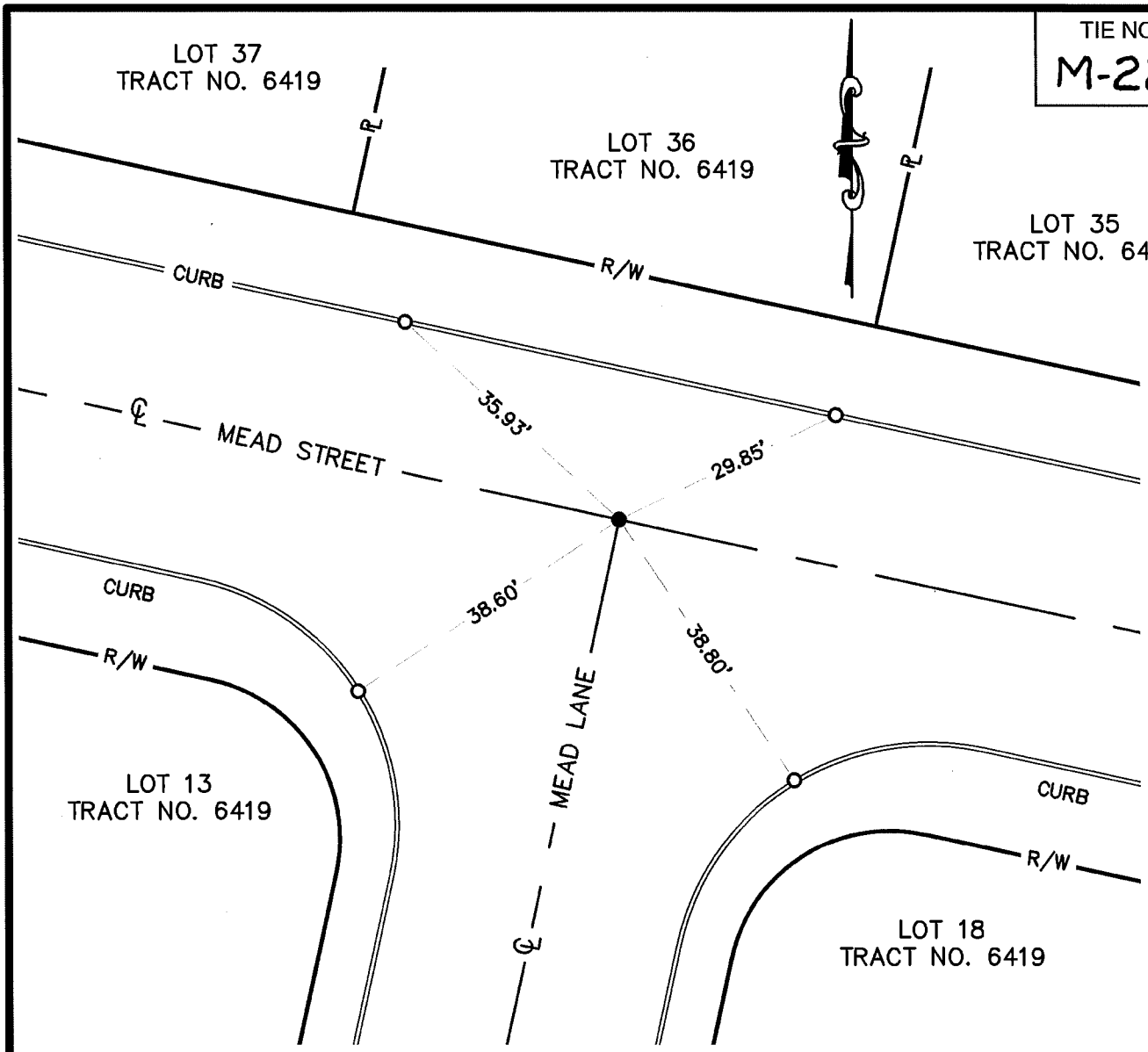

SURVEYOR'S NOTES:

- O INDICATES SET NAIL AND TAG C.L.L. D.P.W. IN TC
- ● INDICATES FOUND MONUMENT LS 3035 PER TRACT NO 6419 REPLACED WITH GEAR SPIKE AND WASHER STAMPED C.L.L.D.P.W
- ℄ INDICATES CENTER LINE
- ℞ INDICATES PROPERTY LINE
- R/W INDICATES RIGHT OF WAY
- C.L.L.D.P.W = INDICATES CITY OF LOMA LINDA DEPARTMENT OF PUBLIC WORKS

LICENSED LAND SURVEYOR
EDWARD J. BONADIMAN
L.S. 7529
Exp. 12-31-23
STATE OF CALIFORNIA

CITY OF LOMA LINDA

DEPT. OF ENGINEERING

CENTERLINE TIES

MEAD STREET AND MEAD LANE

INSPECTED BY:	DATE: 04/12/2022	SCALE: 1"=20'

TIE NO.
M-23

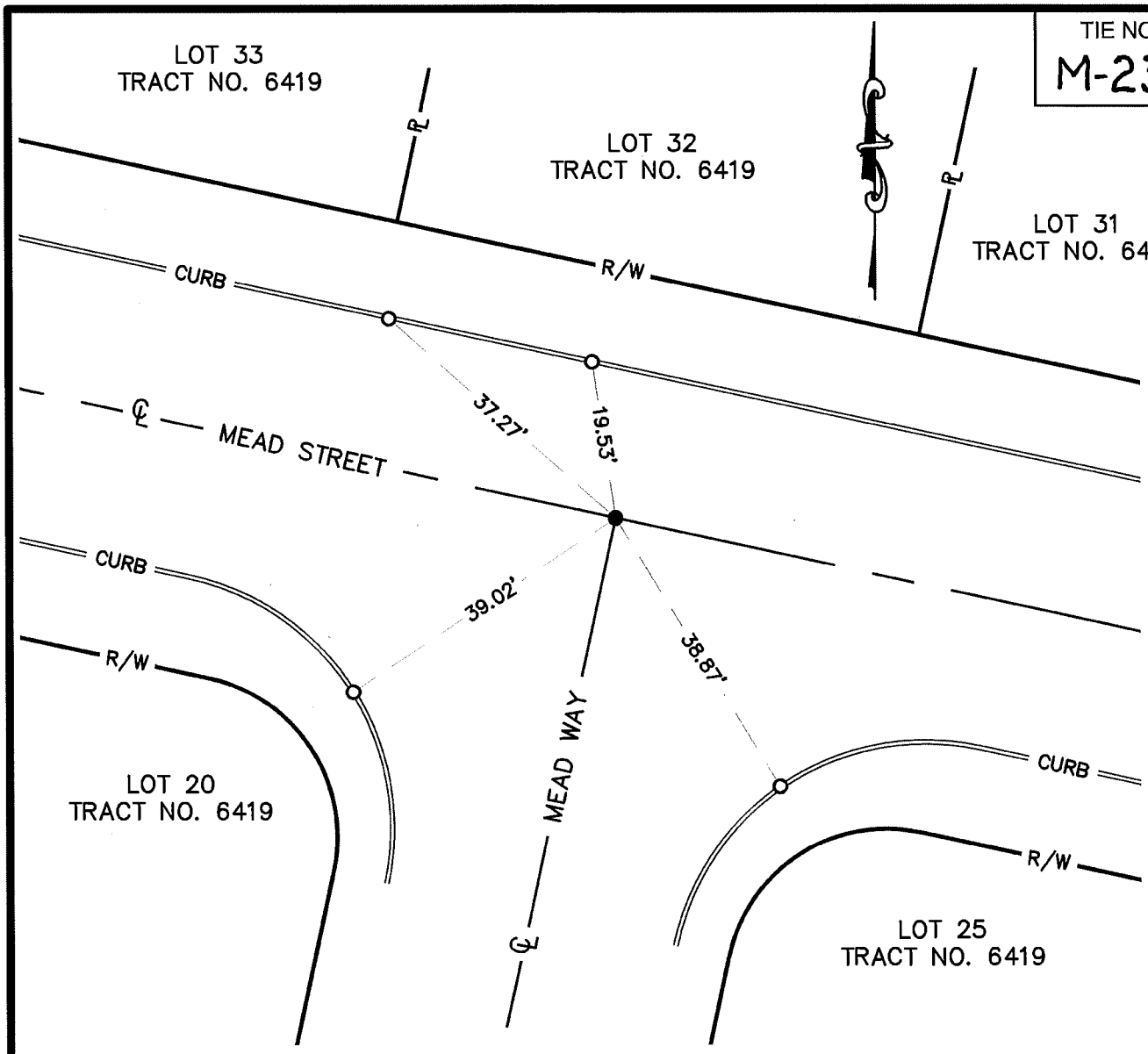

SURVEYOR'S NOTES:

- O INDICATES SET NAIL AND TAG C.L.L. D.P.W. IN TC
- ● INDICATES FOUND MONUMENT LS 3035 PER TRACT NO 6419 REPLACED WITH GEAR SPIKE AND WASHER STAMPED C.L.L.D.P.W
- ℄ INDICATES CENTER LINE
- PL INDICATES PROPERTY LINE
- R/W INDICATES RIGHT OF WAY
- C.L.L.D.P.W = INDICATES CITY OF LOMA LINDA DEPARTMENT OF PUBLIC WORKS

LICENSED LAND SURVEYOR
EDWARD J. BONADIMAN
L.S. 7529
Exp. 12-31-23
STATE OF CALIFORNIA

CITY OF LOMA LINDA

DEPT. OF ENGINEERING

CENTERLINE TIES

MEAD STREET AND MEAD WAY

INSPECTED BY:	DATE: 04/12/2022	SCALE: 1"=20'

TIE NO.
M-24

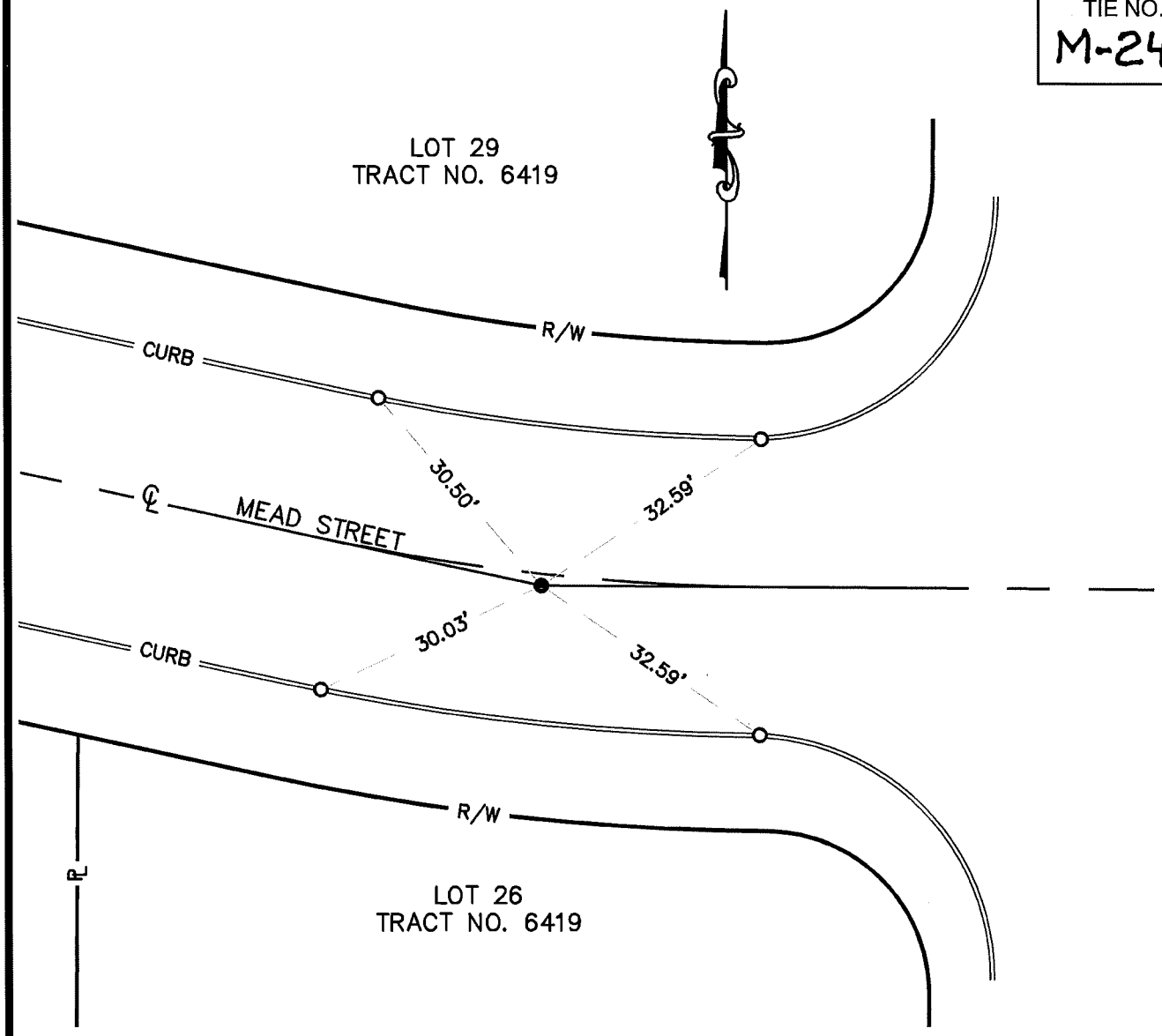

SURVEYOR'S NOTES:

- O INDICATES SET NAIL AND TAG C.L.L. D.P.W. IN TC
- ● INDICATES FOUND MONUMENT LS 3035 PER TRACT NO 6419 REPLACED WITH GEAR SPIKE AND WASHER STAMPED C.L.L.D.P.W
- ℄ INDICATES CENTER LINE
- ℙ INDICATES PROPERTY LINE
- R/W INDICATES RIGHT OF WAY
- C.L.L.D.P.W = INDICATES CITY OF LOMA LINDA DEPARTMENT OF PUBLIC WORKS

LICENSED LAND SURVEYOR
EDWARD J. BONADIMAN
L.S. 7529
Exp. 12-31-23
STATE OF CALIFORNIA

CITY OF LOMA LINDA

DEPT. OF ENGINEERING

CENTERLINE TIES

MEAD STREET
P.I. EAST OF MEAD WAY

INSPECTED BY:	DATE: 04/12/2022	SCALE: 1"=20'

TIE NO.
M-25

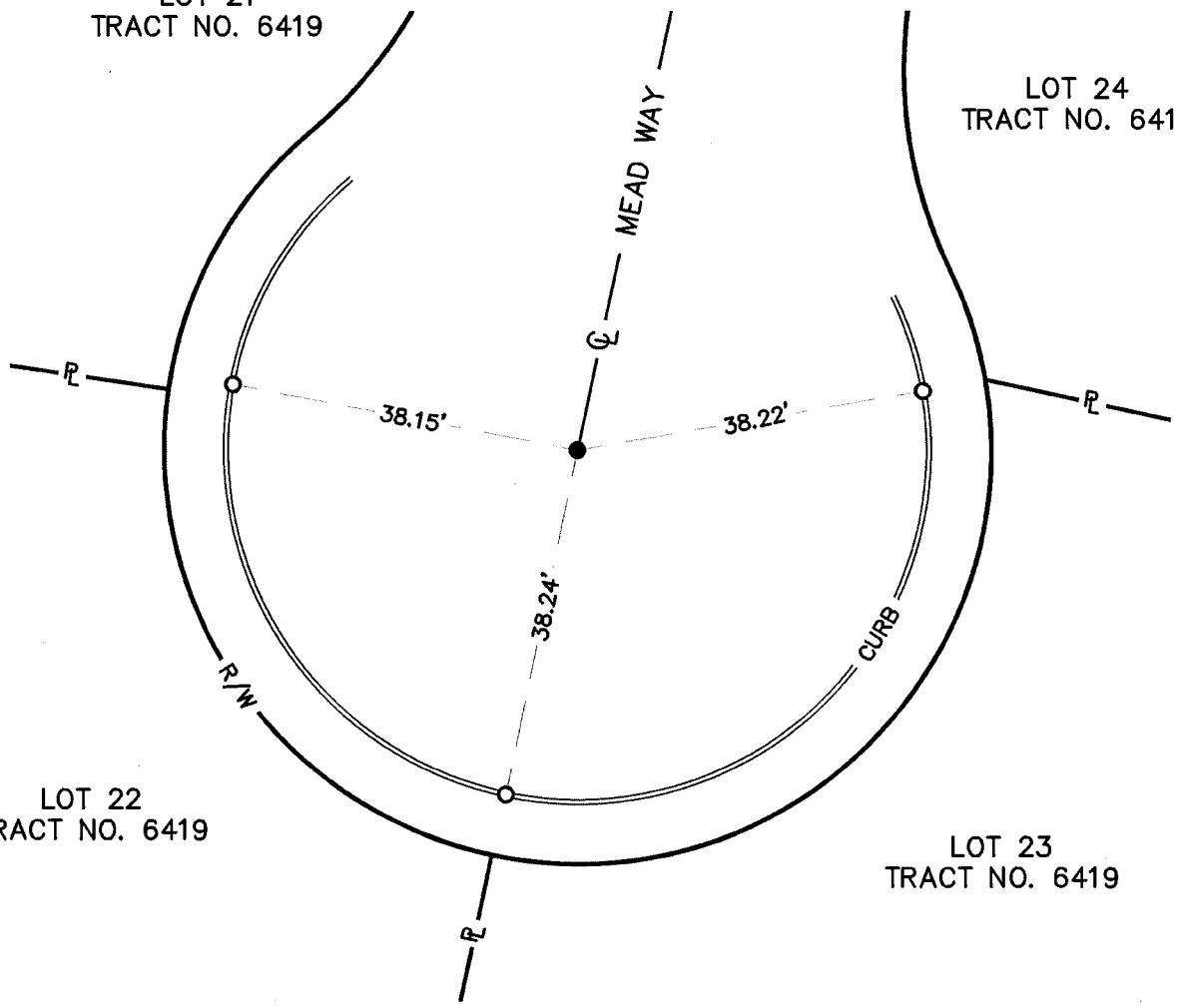

SURVEYOR'S NOTES:

- O INDICATES SET NAIL AND TAG C.L.L. D.P.W. IN TC
- ● INDICATES FOUND MONUMENT LS 3035 PER TRACT NO 6419 REPLACED WITH GEAR SPIKE AND WASHER STAMPED C.L.L.D.P.W
- ℄ INDICATES CENTER LINE
- ℄ INDICATES PROPERTY LINE
- R/W INDICATES RIGHT OF WAY
- C.L.L.D.P.W = INDICATES CITY OF LOMA LINDA DEPARTMENT OF PUBLIC WORKS

LICENSED LAND SURVEYOR
EDWARD J. BONADIMAN
L.S. 7529
Exp. 12-31-23
STATE OF CALIFORNIA

CITY OF LOMA LINDA

DEPT. OF ENGINEERING

CENTERLINE TIES

MEAD WAY
CUL-DE-SAC

INSPECTED BY:	DATE: 04/12/2022	SCALE: 1"=20'

TIE NO.
M-26

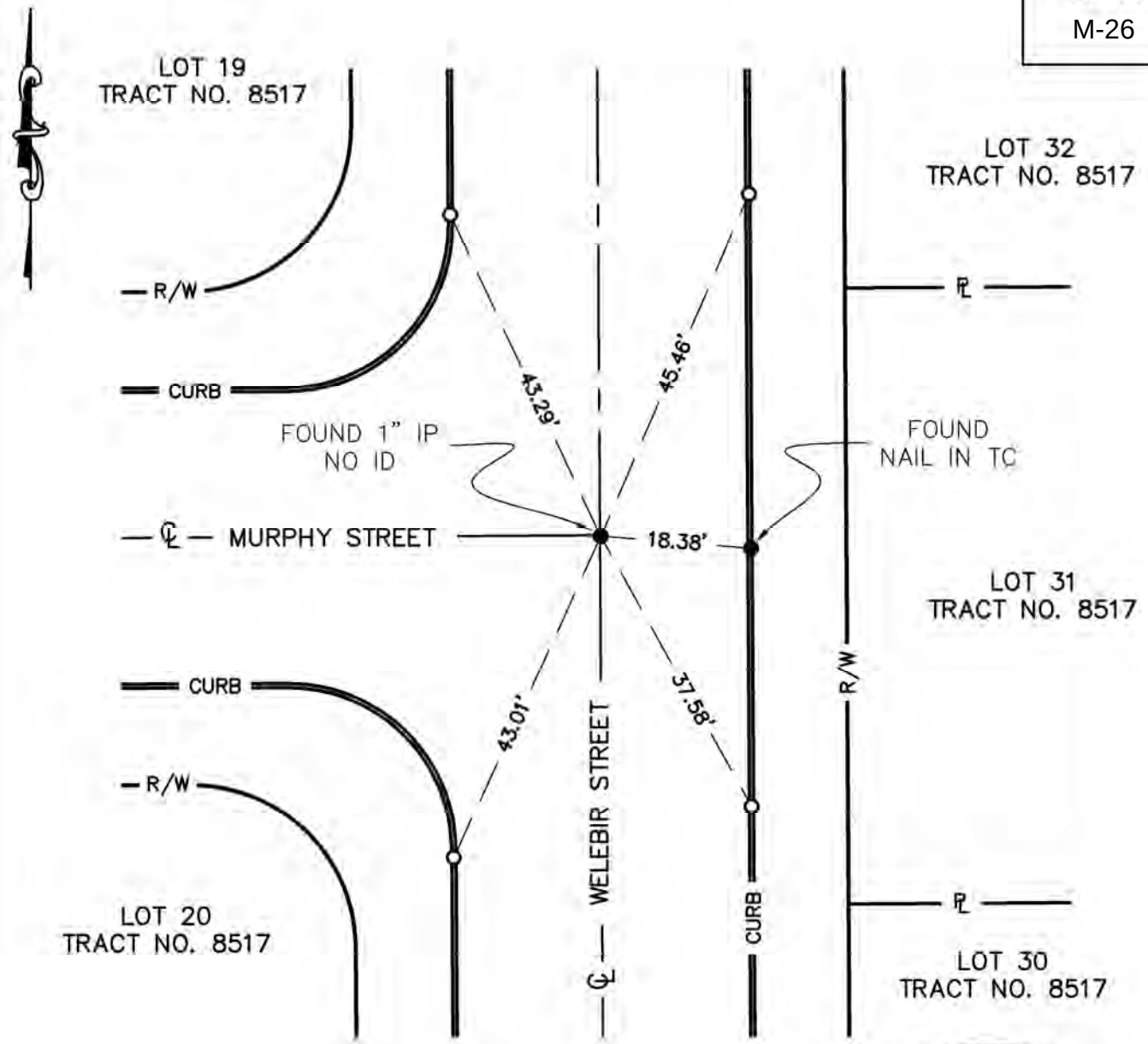

SURVEYOR'S NOTES:

- O INDICATES SET NAIL AND TAG C.L.L. D.P.W. IN TC
- ● INDICATES FOUND MONUMENT AS NOTED
- ℄ INDICATES CENTER LINE
- ℘ INDICATES PROPERTY LINE
- R/W INDICATES RIGHT OF WAY

LICENSED LAND SURVEYOR
EDWARD J. BONADIMAN
L.S. 7529
Exp. 12-31-23
STATE OF CALIFORNIA

CITY OF LOMA LINDA

DEPT. OF ENGINEERING

CENTERLINE TIES

MURPHY STREET AND WELEBIR STREET

INSPECTED BY:

DATE: 10/17/2022

SCALE: 1"=20'

TIE NO.
M-27

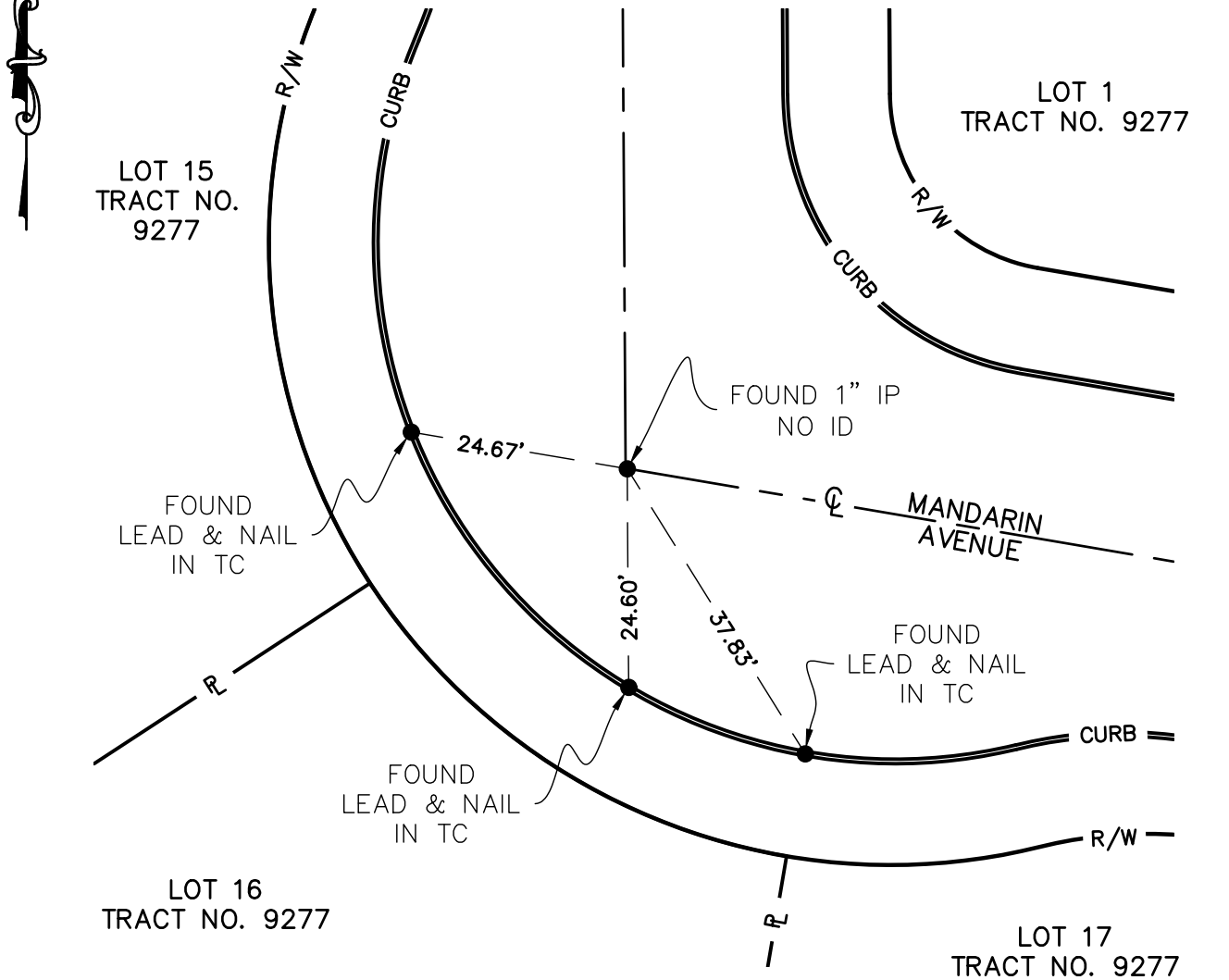

SURVEYOR'S NOTES:
- ● INDICATES FOUND MONUMENT AS NOTED
- ℄ INDICATES CENTER LINE
- ℗ INDICATES PROPERTY LINE
- R/W INDICATES RIGHT OF WAY



CITY OF LOMA LINDA

DEPT. OF ENGINEERING

CENTERLINE TIES

MANDARIN AVENUE KNUCKLE

INSPECTED BY:	DATE: 11/24/2022	SCALE: 1"=20'

TIE NO.
M-28

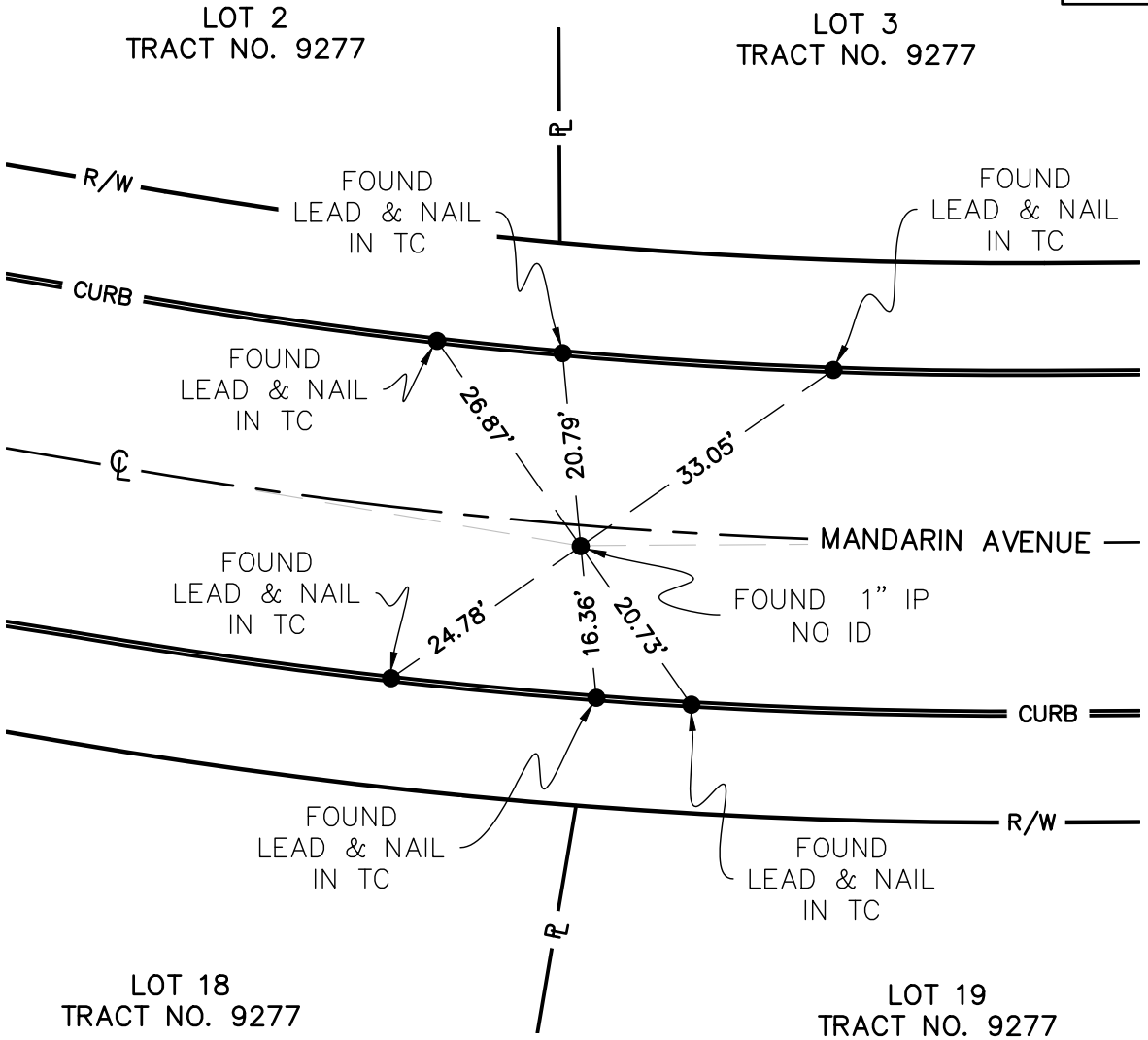

SURVEYOR'S NOTES:
- ● INDICATES FOUND MONUMENT AS NOTED
- ℄ INDICATES CENTER LINE
- ℙ INDICATES PROPERTY LINE
- R/W INDICATES RIGHT OF WAY



CITY OF LOMA LINDA

DEPT. OF ENGINEERING

CENTERLINE TIES

MANDARIN AVENUE
PI WEST OF LOMA LINDA DRIVE

INSPECTED BY:	DATE: 11/24/2022	SCALE: 1"=20'

TIE NO
N-1

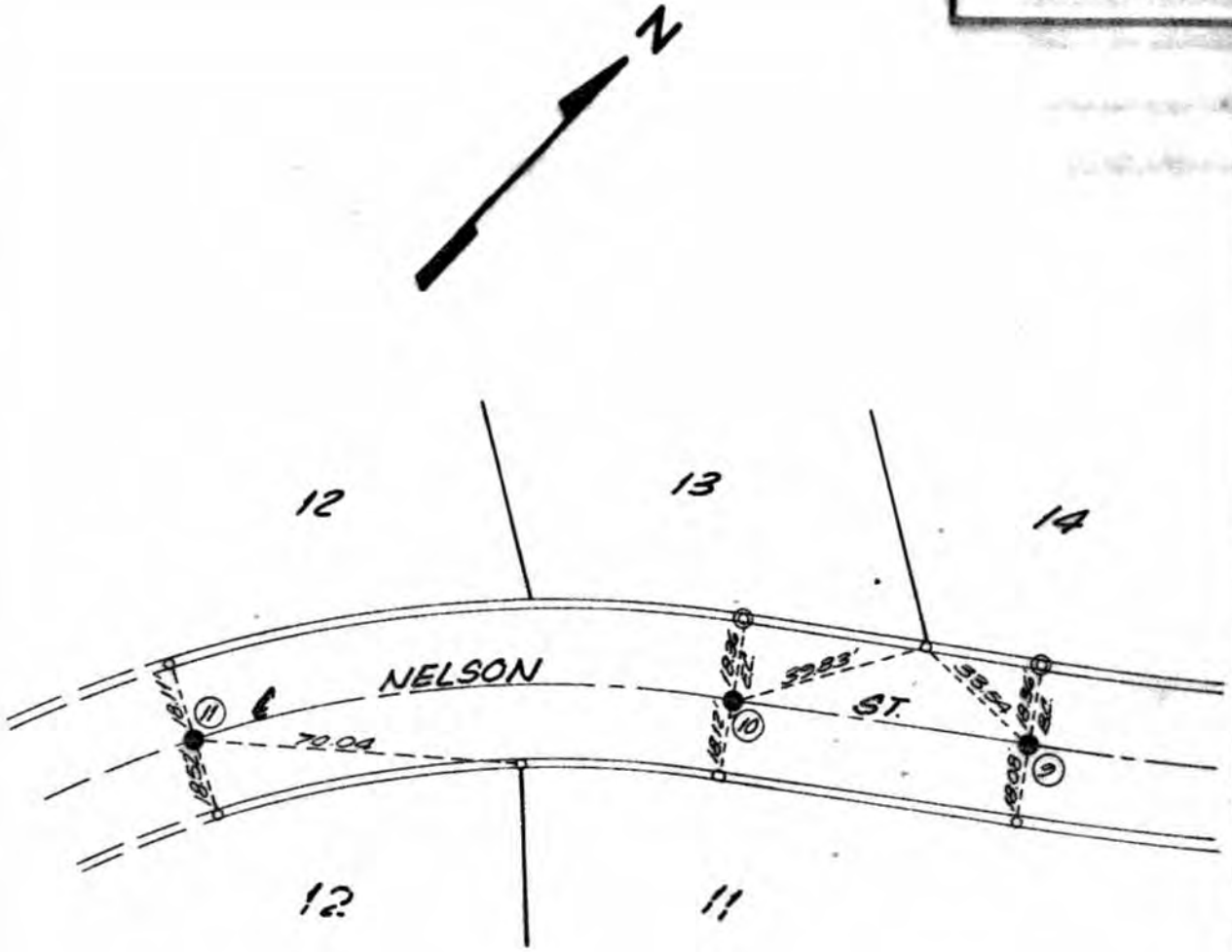

- ● Indicates 1" I.P. 1.00' Below Surface. Nail & Tag 13191 on Surface.
- ◎ Indicates Lead & Tack
- ○ Indicates Nail & Tag 13191

TRACT NO. 10132
SHEET NO. 3 of 5
R.C.E. 13191
R.C.E. Glen L Ludwig

CITY OF LOMA LINDA
DEPT. OF ENGINEERING
CENTERLINE TIES

DESCRIPTION
NELSON STREET

INSPECTED: R.T.V
DATE: 4-2-79
SCALE: 1"=40'

TIE NO.
N-2

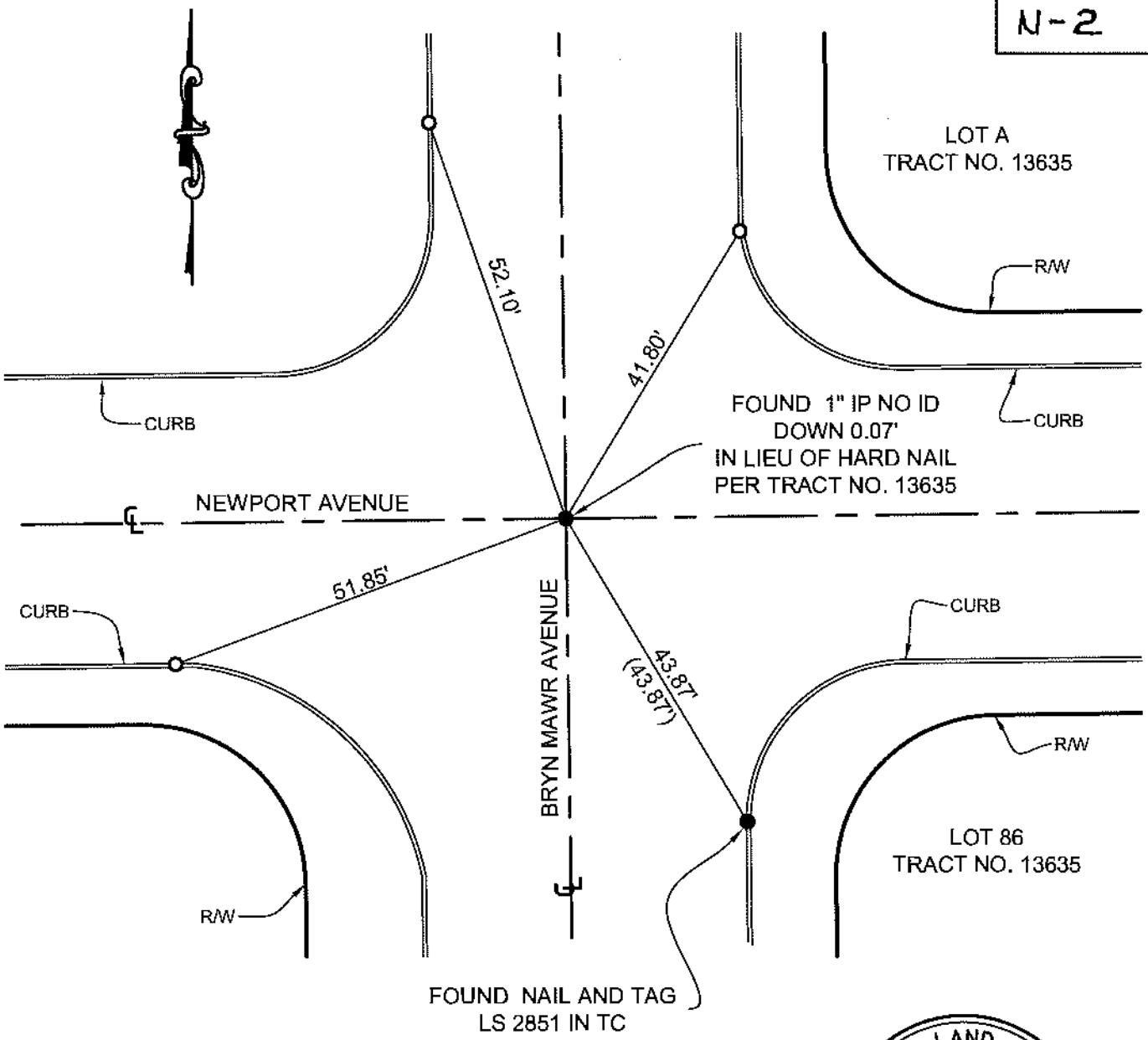

SURVEYOR'S NOTES:

- O INDICATES SET NAIL AND TAG C.L.L. D.P.W. IN TC
- ● INDICATES FOUND MONUMENT AS NOTED
- ℄ INDICATES CENTER LINE
- ℘ INDICATES PROPERTY LINE
- R/W INDICATES RIGHT OF WAY
- C.L.L.D.P.W = INDICATES CITY OF LOMA LINDA DEPARTMENT OF PUBLIC WORKS
- ( ) INDICATES RECORD DISTANCE PER CITY TIE H-12

LICENSED LAND SURVEYOR
EDWARD J. BONADIMAN
L.S. 7529
Exp. 12-31-23
STATE OF CALIFORNIA

CITY OF LOMA LINDA

DEPT. OF ENGINEERING

CENTERLINE TIES

NEWPORT AVENUE & BRYN MAWR AVENUE

INSPECTED BY:	DATE: 10/11/2021	SCALE: 1"=20'

TIE NO.
N-3

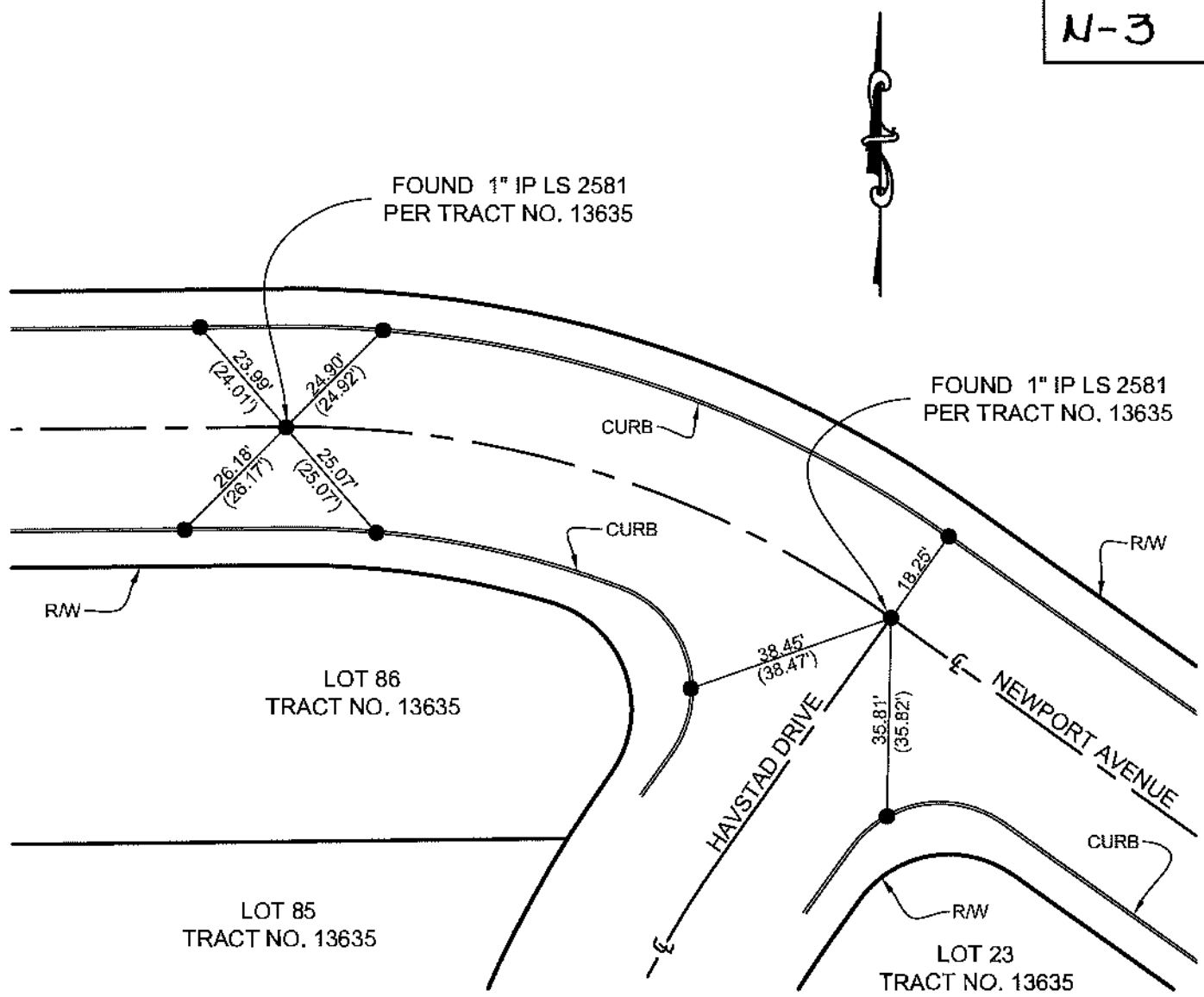

SURVEYOR'S NOTES:

- O INDICATES SET NAIL AND TAG C.L.L. D.P.W. IN TC
- ● INDICATES FOUND MONUMENT LS 2851 PER CITY TIE H-12
- ℄ INDICATES CENTER LINE
- ℙ INDICATES PROPERTY LINE
- R/W INDICATES RIGHT OF WAY
- C.L.L.D.P.W = INDICATES CITY OF LOMA LINDA DEPARTMENT OF PUBLIC WORKS
- ( ) INDICATES RECORD DISTANCE PER CITY TIE H-12

LICENSED LAND SURVEYOR
EDWARD J. BONADIMAN
L.S. 7529
Exp. 12-31-23
STATE OF CALIFORNIA

CITY OF LOMA LINDA

DEPT. OF ENGINEERING

CENTERLINE TIES

NEWPORT AVENUE & HAVSTAD DRIVE

INSPECTED BY:	DATE: 10/11/2021	SCALE: 1"=30'

TIE NO.
N-4

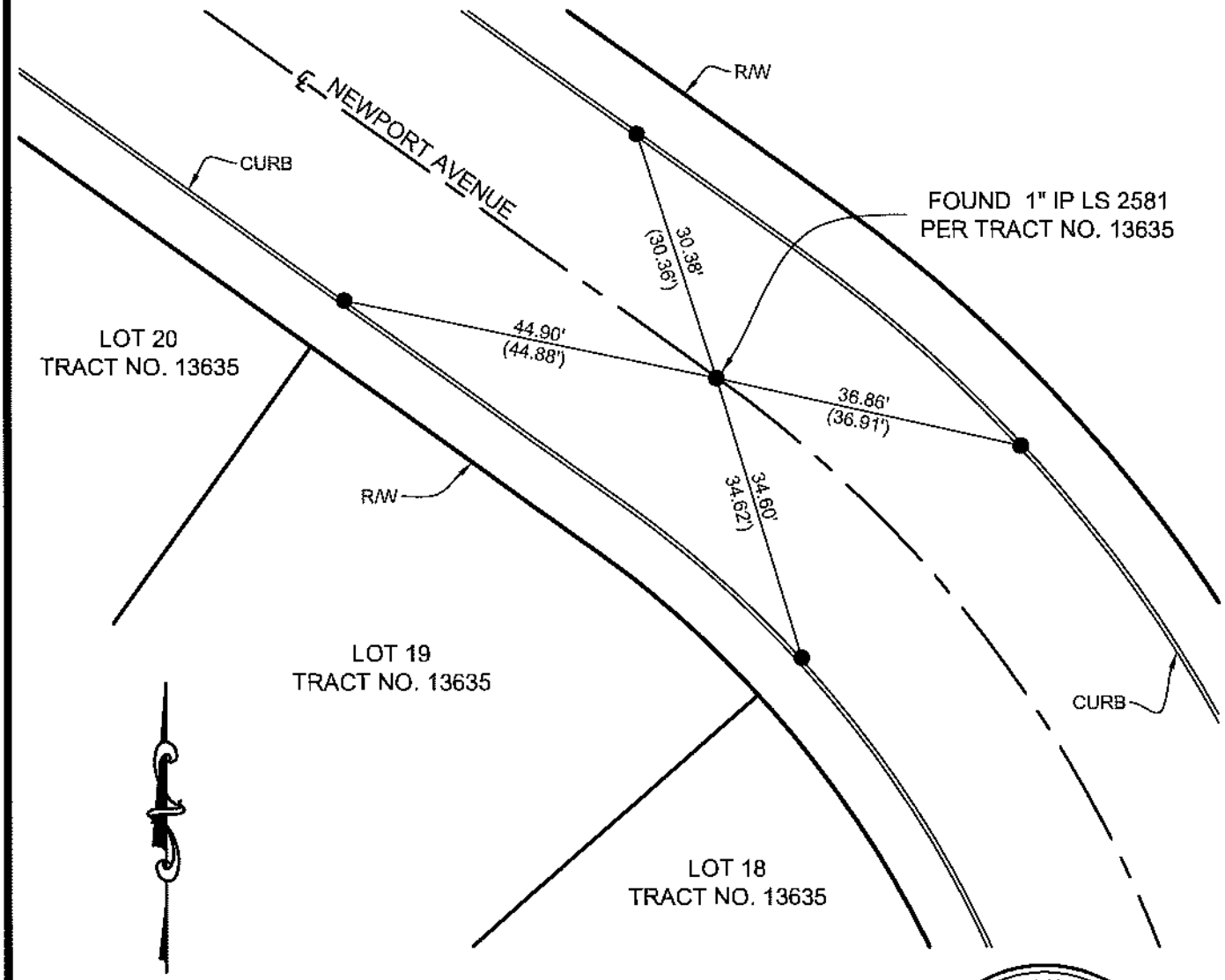

SURVEYOR'S NOTES:

- O INDICATES SET NAIL AND TAG C.L.L. D.P.W. IN TC
- ● INDICATES FOUND MONUMENT LS 2851 PER CITY TIE H-12
- ℄ INDICATES CENTER LINE
- ℙ INDICATES PROPERTY LINE
- R/W INDICATES RIGHT OF WAY
- C.L.L.D.P.W = INDICATES CITY OF LOMA LINDA DEPARTMENT OF PUBLIC WORKS
- ( ) INDICATES RECORD DISTANCE PER CITY TIE H-12

LICENSED LAND SURVEYOR
EDWARD J. BONADIMAN
L.S. 7529
Exp. 12-31-23
STATE OF CALIFORNIA

CITY OF LOMA LINDA

DEPT. OF ENGINEERING

CENTERLINE TIES

NEWPORT AVENUE SE OF HAVSTAD DRIVE

INSPECTED BY:	DATE: 10/11/2021	SCALE: 1"=20'

TIE NO.
N-5

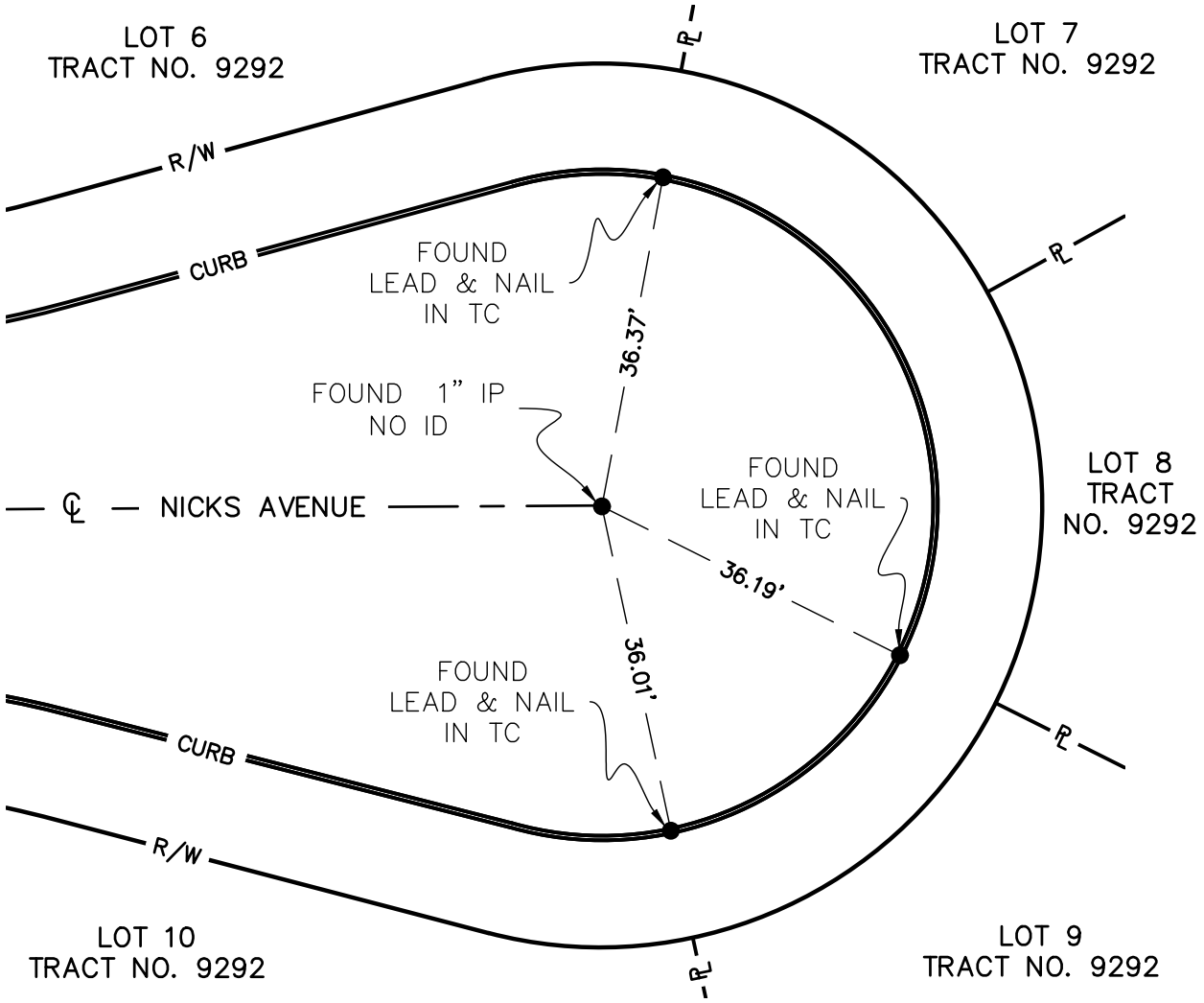

SURVEYOR'S NOTES:
- ● INDICATES FOUND MONUMENT AS NOTED
- ℄ INDICATES CENTER LINE
- ℙ INDICATES PROPERTY LINE
- R/W INDICATES RIGHT OF WAY

LICENSED LAND SURVEYOR
EDWARD J. BONADIMAN
L.S. 7529
Exp. 12-31-23
STATE OF CALIFORNIA

CITY OF LOMA LINDA

DEPT. OF ENGINEERING

CENTERLINE TIES

NICKS AVENUE
CUL-DE-SAC

INSPECTED BY:	DATE: 11/24/2022	SCALE: 1"=20'

TIE NO.
N-6

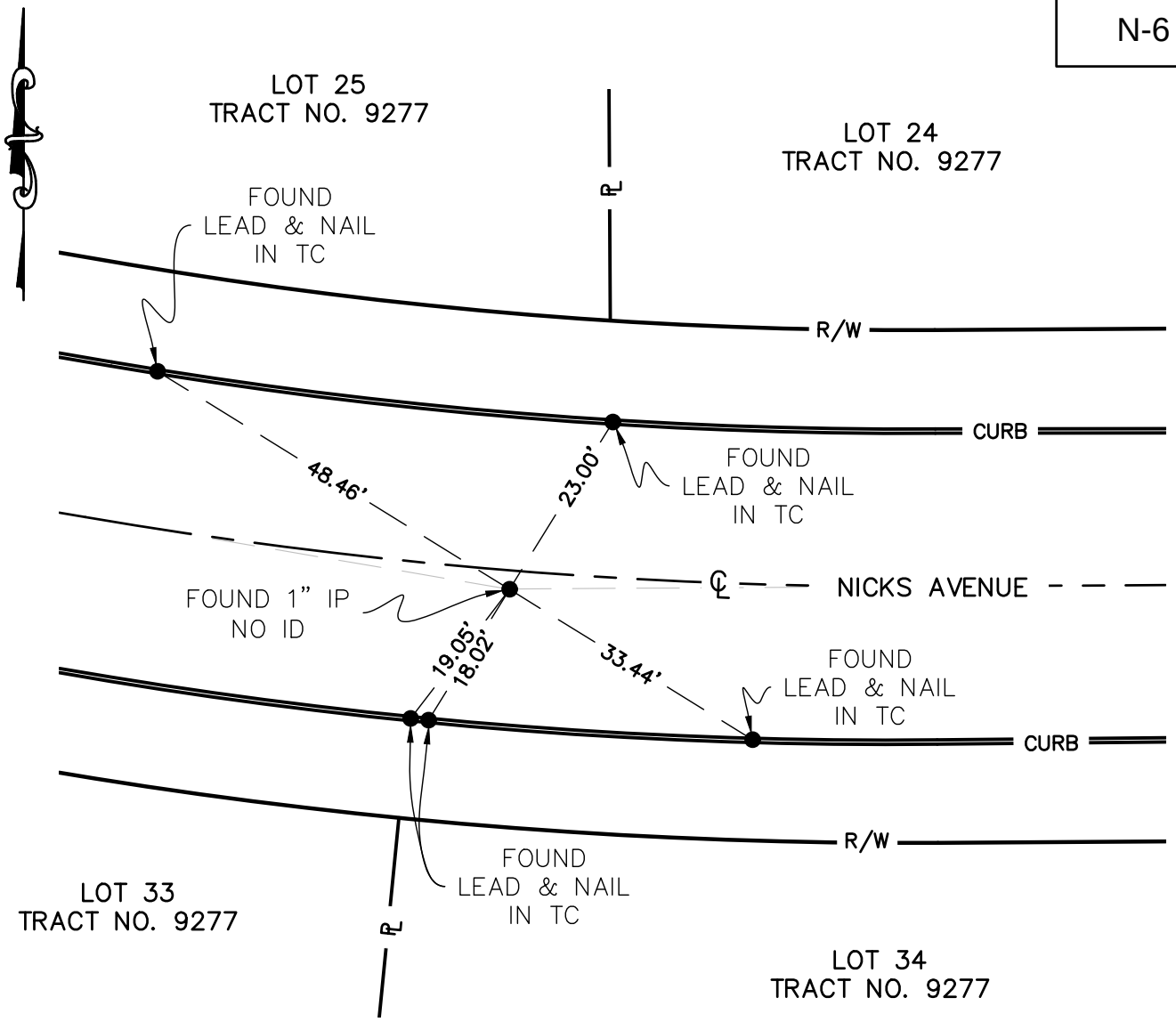

SURVEYOR'S NOTES:
- ● INDICATES FOUND MONUMENT AS NOTED
- ℄ INDICATES CENTER LINE
- PL INDICATES PROPERTY LINE
- R/W INDICATES RIGHT OF WAY

LICENSED LAND SURVEYOR
EDWARD J. BONADIMAN
L.S. 7529
Exp. 12-31-23
STATE OF CALIFORNIA

CITY OF LOMA LINDA

DEPT. OF ENGINEERING

CENTERLINE TIES

NICKS AVENUE
PI WEST OF LOMA LINDA DRIVE

INSPECTED BY:	DATE: 11/24/2022	SCALE: 1"=20'

TIE NO.
N-7

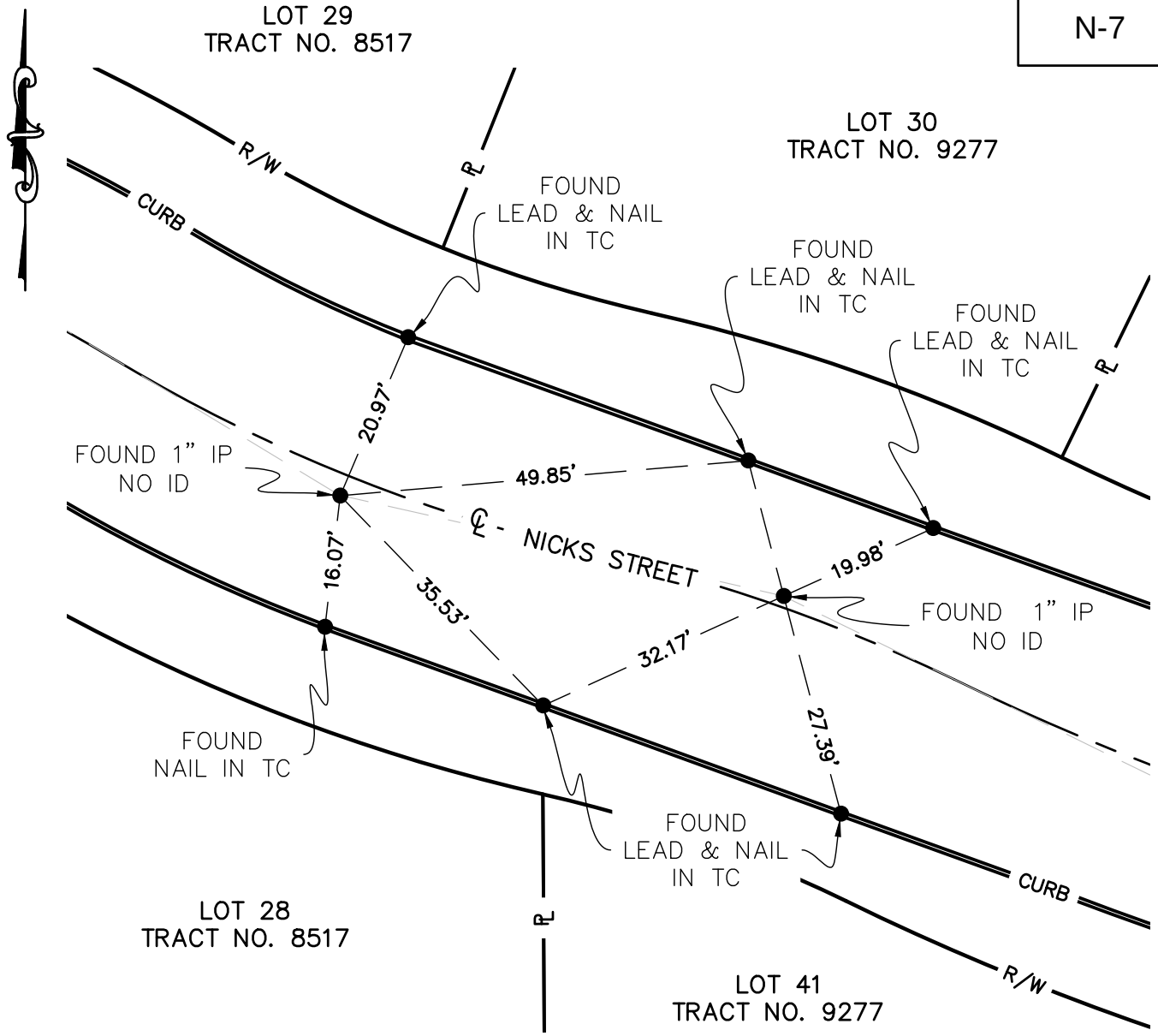

SURVEYOR'S NOTES:
- ● INDICATES FOUND MONUMENT AS NOTED
- ℄ INDICATES CENTER LINE
- ℙ INDICATES PROPERTY LINE
- R/W INDICATES RIGHT OF WAY

LICENSED LAND SURVEYOR
EDWARD J. BONADIMAN
L.S. 7529
Exp. 12-31-23
STATE OF CALIFORNIA

CITY OF LOMA LINDA

DEPT. OF ENGINEERING

CENTERLINE TIES

NICKS AVENUE
PI'S EAST OF WELEBIR STREET

INSPECTED BY:	DATE: 11/24/2022	SCALE: 1"=20'

O-1

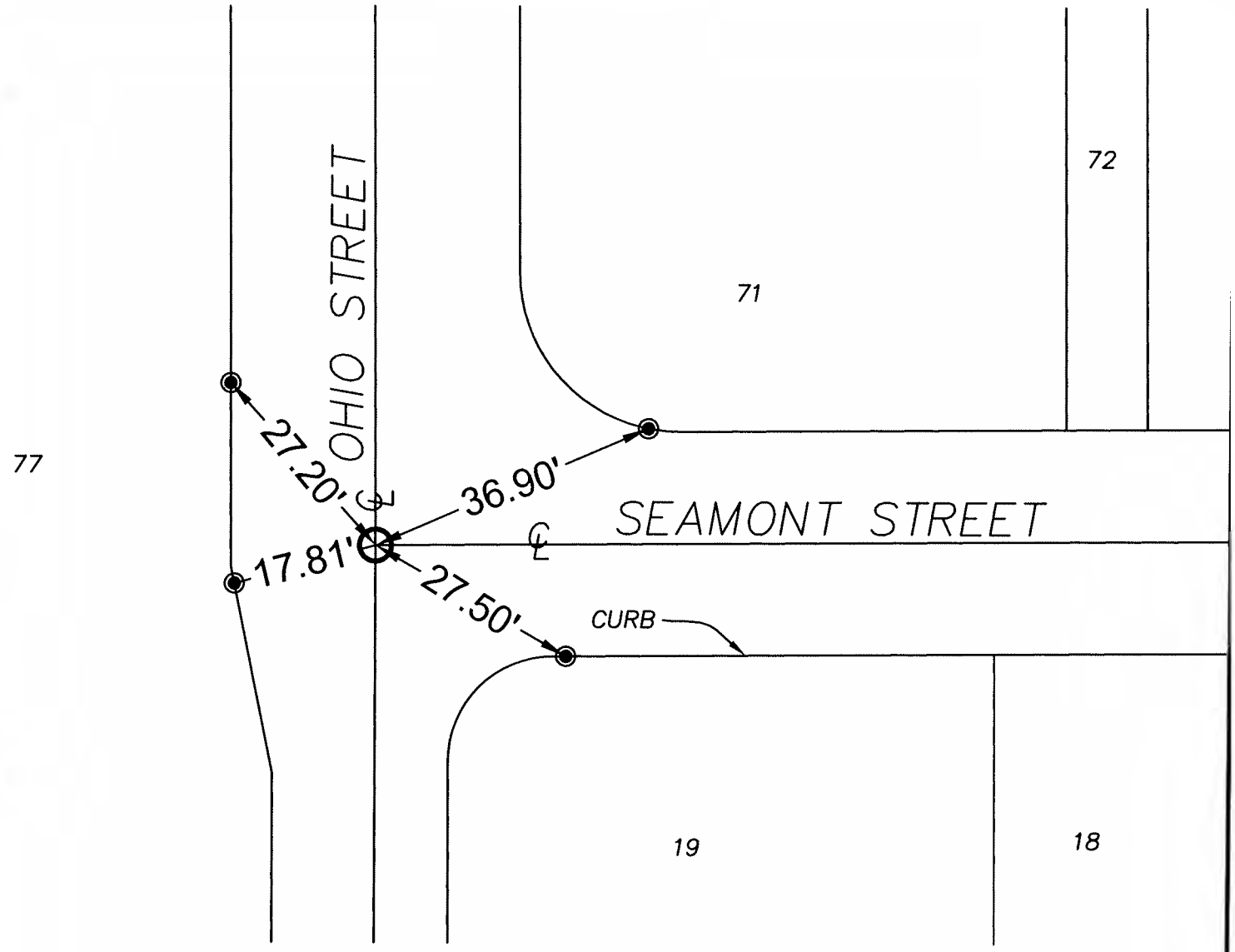

NORTH

LEGEND

◉ - INDICATES SET NAIL & WASHER

O - INDICATES SET GIN SPIKE & WASHER

REGISTERED PROFESSIONAL ENGINEER
JOSEPH S.C. BONADIMAN
No. C-30238
Exp. 3-31-08
CIVIL
STATE OF CALIFORNIA

7-31-07

APPROVED T. [signature] DATE 8/1/07
CITY ENGINEER

REVISIONS			
DATE	BY	MARK	APPROVED

CITY OF LOMA LINDA

OHIO ST. & SEAMONT ST. CENTERLINE TIE

TIE NO.
O-2

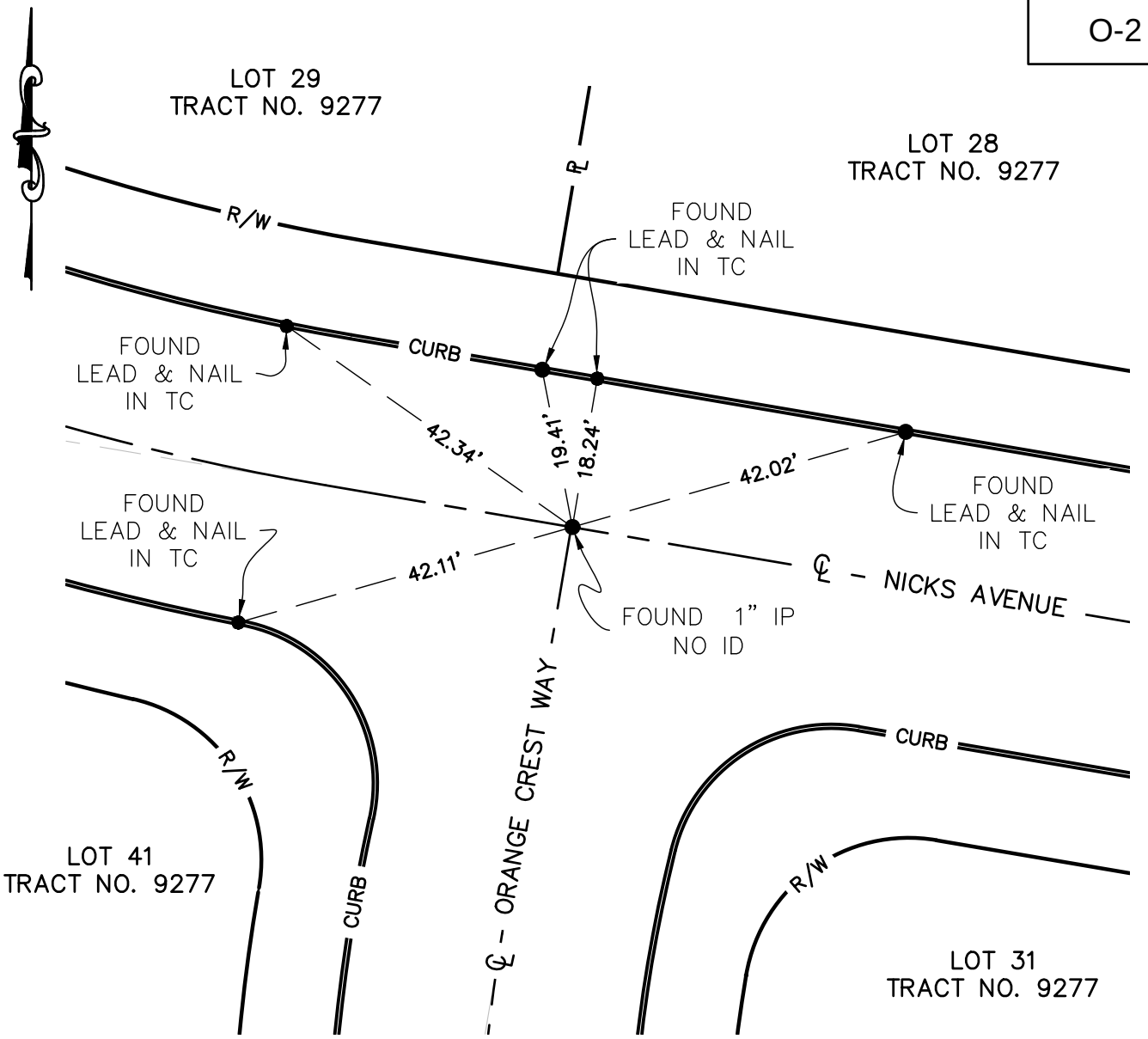

SURVEYOR'S NOTES:
- ● INDICATES FOUND MONUMENT AS NOTED
- ℄ INDICATES CENTER LINE
- ℙ INDICATES PROPERTY LINE
- R/W INDICATES RIGHT OF WAY

LICENSED LAND SURVEYOR
EDWARD J. BONADIMAN
L.S. 7529
Exp. 12-31-23
STATE OF CALIFORNIA

CITY OF LOMA LINDA

DEPT. OF ENGINEERING

CENTERLINE TIES

ORANGE CREST WAY
& NICKS AVENUE

INSPECTED BY:	DATE: 11/24/2022	SCALE: 1"=20'

TIE NO.
O-3

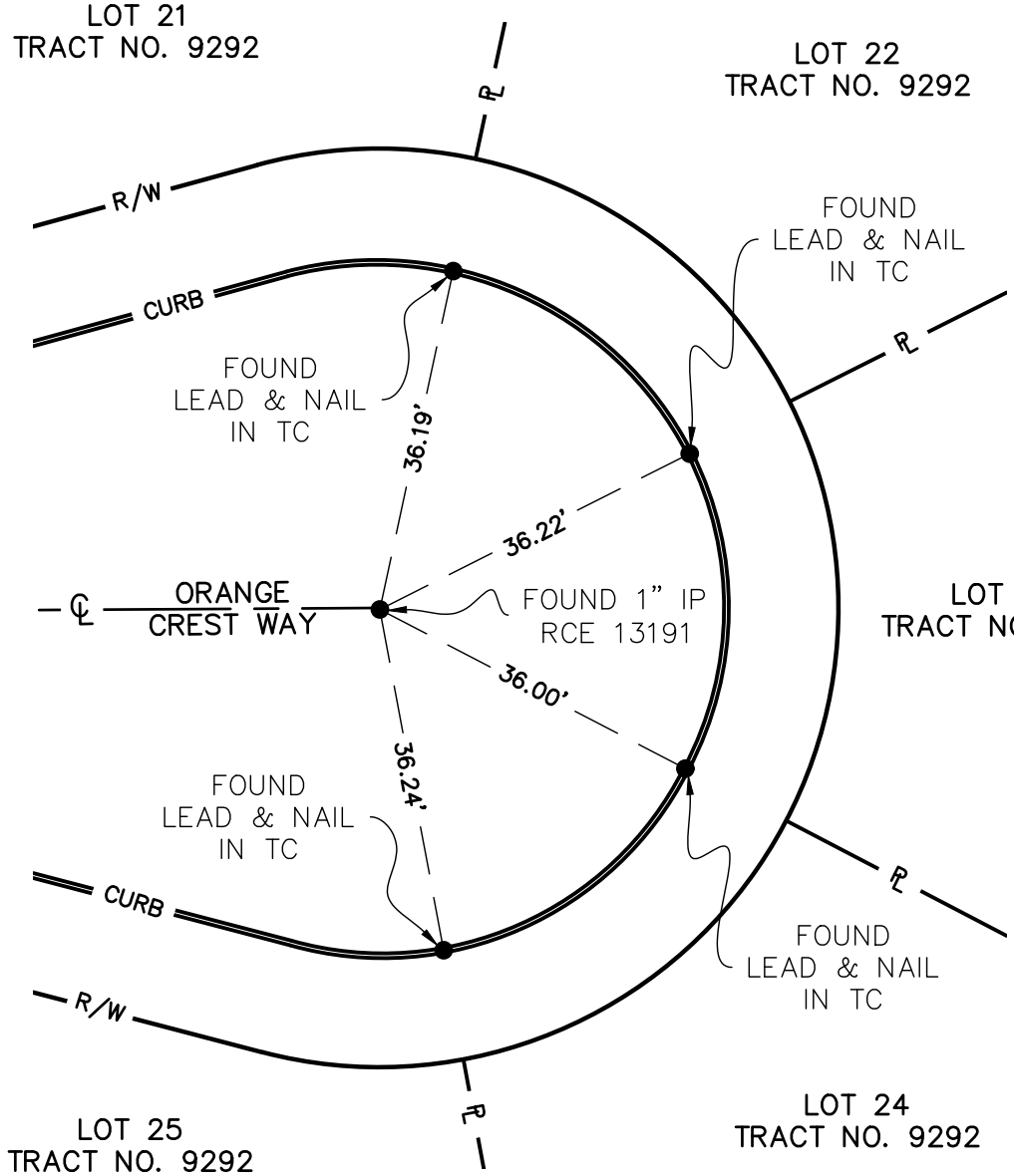

SURVEYOR'S NOTES:
- ● INDICATES FOUND MONUMENT AS NOTED
- ℄ INDICATES CENTER LINE
- ℙL INDICATES PROPERTY LINE
- R/W INDICATES RIGHT OF WAY

LICENSED LAND SURVEYOR
EDWARD J. BONADIMAN
L.S. 7529
Exp. 12-31-23
STATE OF CALIFORNIA

CITY OF LOMA LINDA

DEPT. OF ENGINEERING

CENTERLINE TIES

ORANGE CREST WAY
CUL-DE-SAC

INSPECTED BY:	DATE: 11/24/2022	SCALE: 1"=20'

TIE NO.
O-4

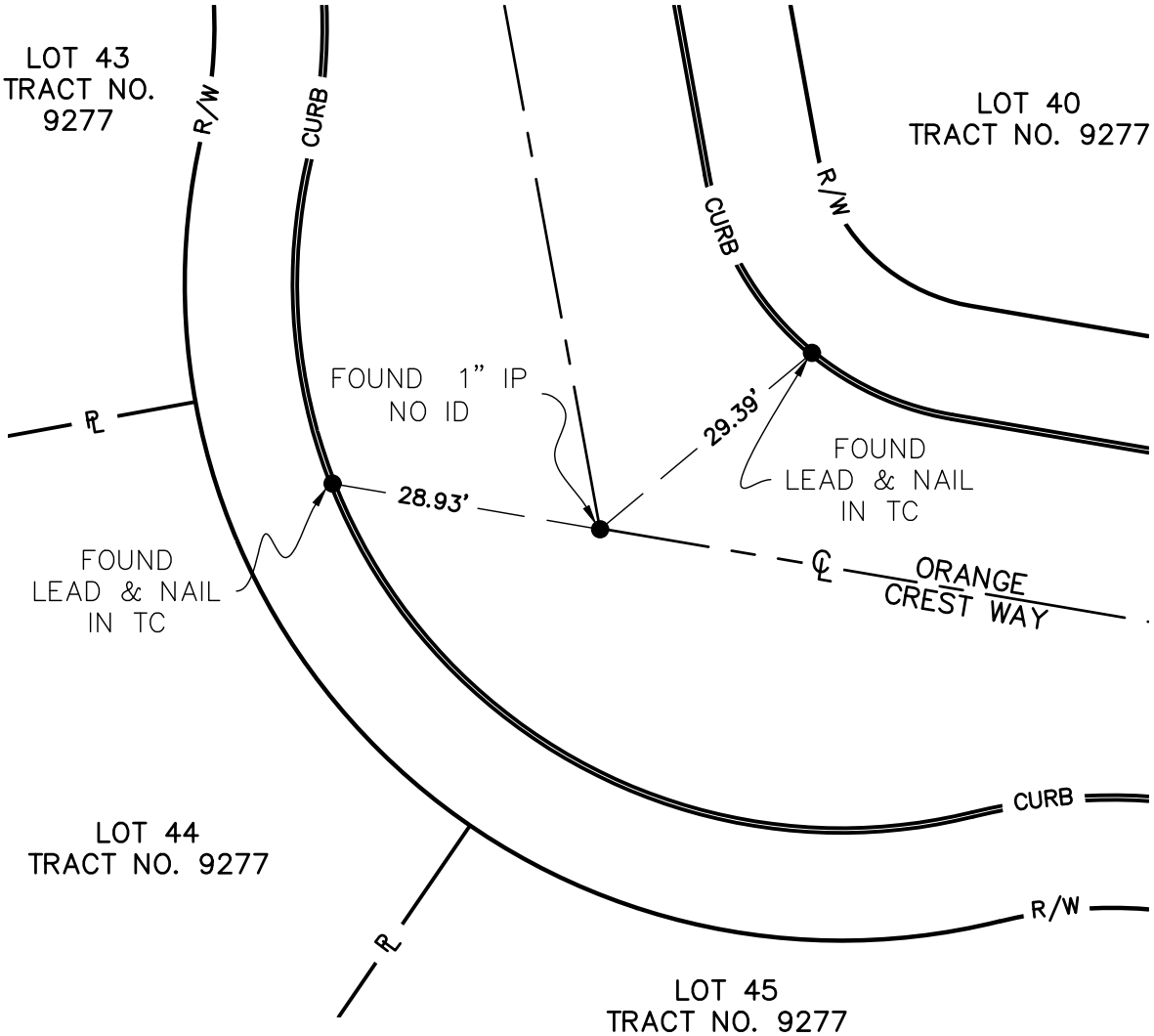

SURVEYOR'S NOTES:
- ● INDICATES FOUND MONUMENT AS NOTED
- ℄ INDICATES CENTER LINE
- ℙ INDICATES PROPERTY LINE
- R/W INDICATES RIGHT OF WAY

LICENSED LAND SURVEYOR
EDWARD J.
BONADIMAN
L.S. 7529
Exp. 12-31-23
STATE OF CALIFORNIA

CITY OF LOMA LINDA

DEPT. OF ENGINEERING

CENTERLINE TIES

ORANGE CREST WAY
KNUCKLE

INSPECTED BY:	DATE: 11/24/2022	SCALE: 1"=20'

TIE NO.
O-5

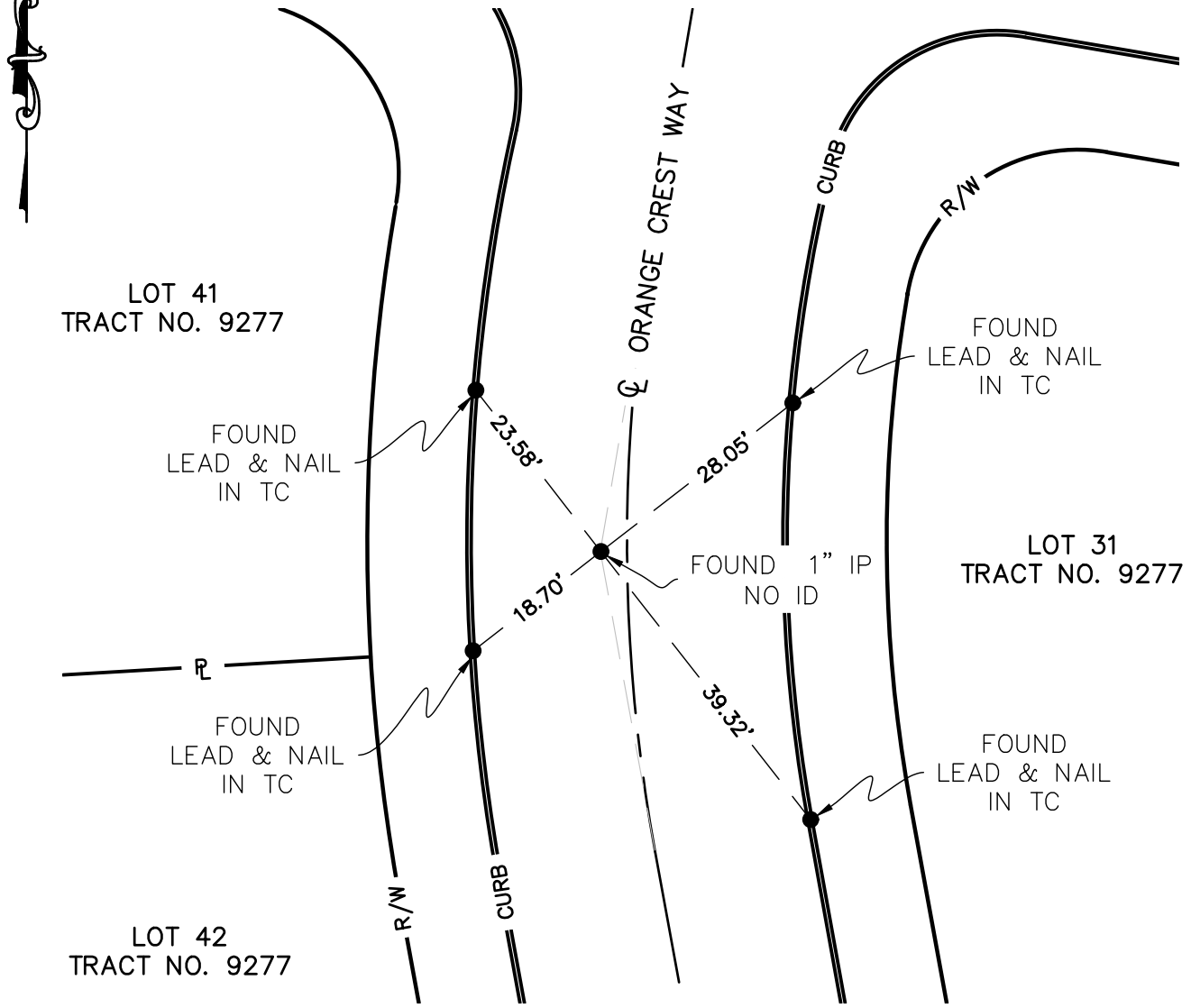

SURVEYOR'S NOTES:
- ● INDICATES FOUND MONUMENT AS NOTED
- ℄ INDICATES CENTER LINE
- ℙ INDICATES PROPERTY LINE
- R/W INDICATES RIGHT OF WAY

LICENSED LAND SURVEYOR
EDWARD J. BONADIMAN
L.S. 7529
Exp. 12-31-23
STATE OF CALIFORNIA

CITY OF LOMA LINDA

DEPT. OF ENGINEERING

CENTERLINE TIES

ORANGE CREST WAY
PI SOUTH OF NICKS AVENUE

INSPECTED BY:	DATE: 11/24/2022	SCALE: 1"=20'

TIE NO.
O-6

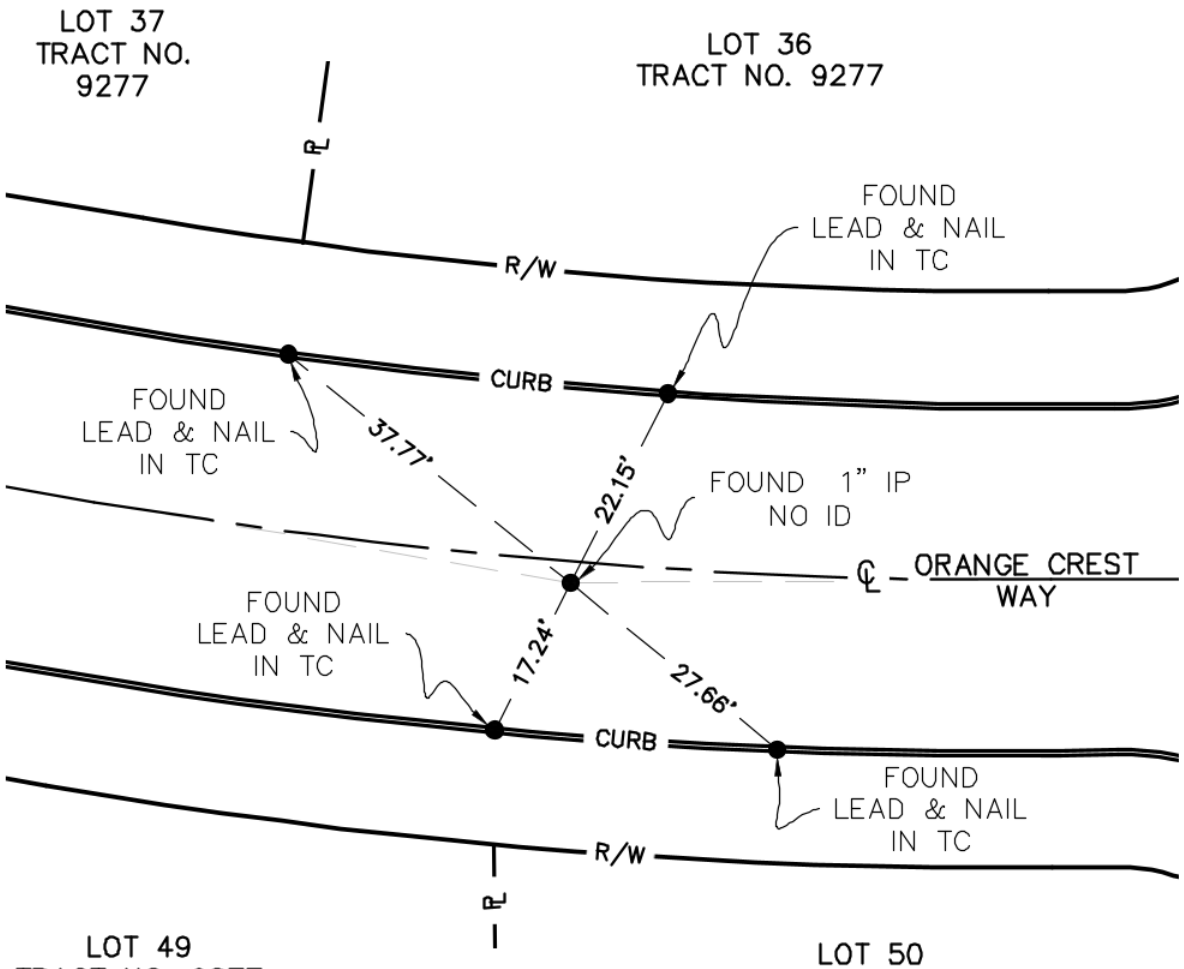

SURVEYOR'S NOTES:
- ● INDICATES FOUND MONUMENT AS NOTED
- ℄ INDICATES CENTER LINE
- ℙ INDICATES PROPERTY LINE
- R/W INDICATES RIGHT OF WAY

LICENSED LAND SURVEYOR
EDWARD J.
BONADIMAN
L.S. 7529
Exp. 12-31-23
STATE OF CALIFORNIA

CITY OF LOMA LINDA

DEPT. OF ENGINEERING

CENTERLINE TIES

ORANGE CREST WAY
PI WEST OF LOMA LINDA DRIVE

INSPECTED BY:	DATE: 11/24/2022	SCALE: 1"=20'

TIE NO.
P-1

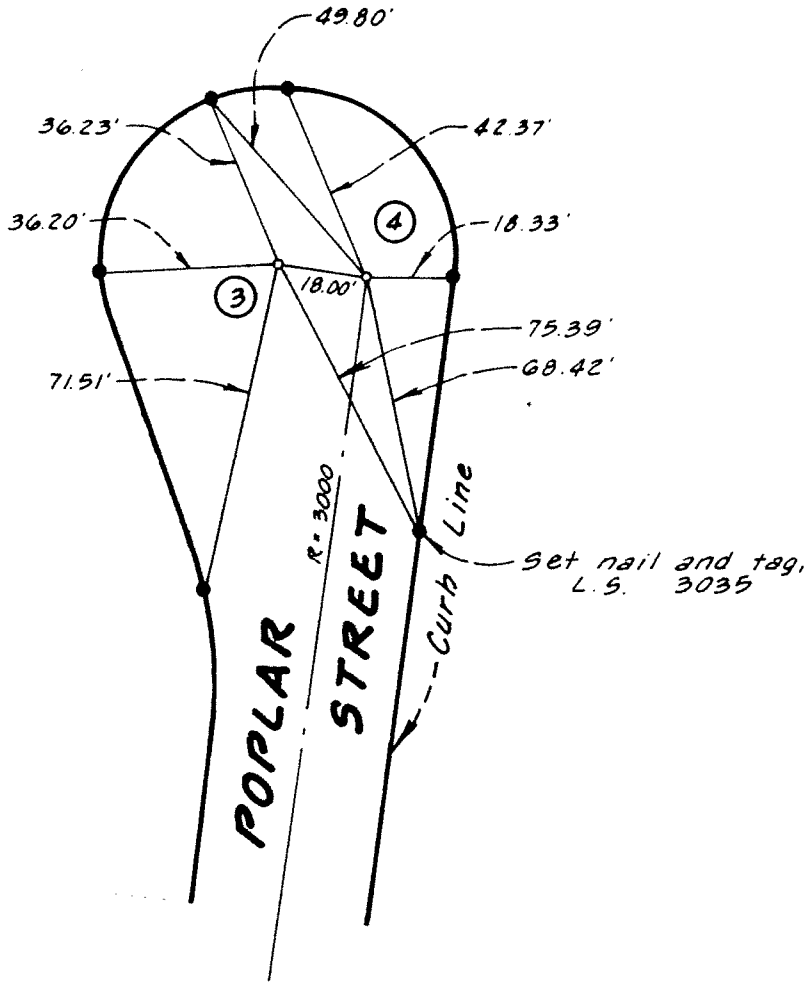

o - Indicates set 1" I.P. tagged L.S. 3035.
● - Indicates set nail in curb.

TRACT NO. 8629

SHEET NO. 6 OF 8

R. H. GARNER L. S. 3035

CITY OF LOMA LINDA
DEPT. OF ENGINEERING
CENTERLINE TIES

DESCRIPTION
CUL-DE-SAC
POPLAR STREET

INSPECTED: Albert Velasquez 6-13-74

DATE: 5-9-74

SCALE: 1" = 40'

TIE NO. P-2

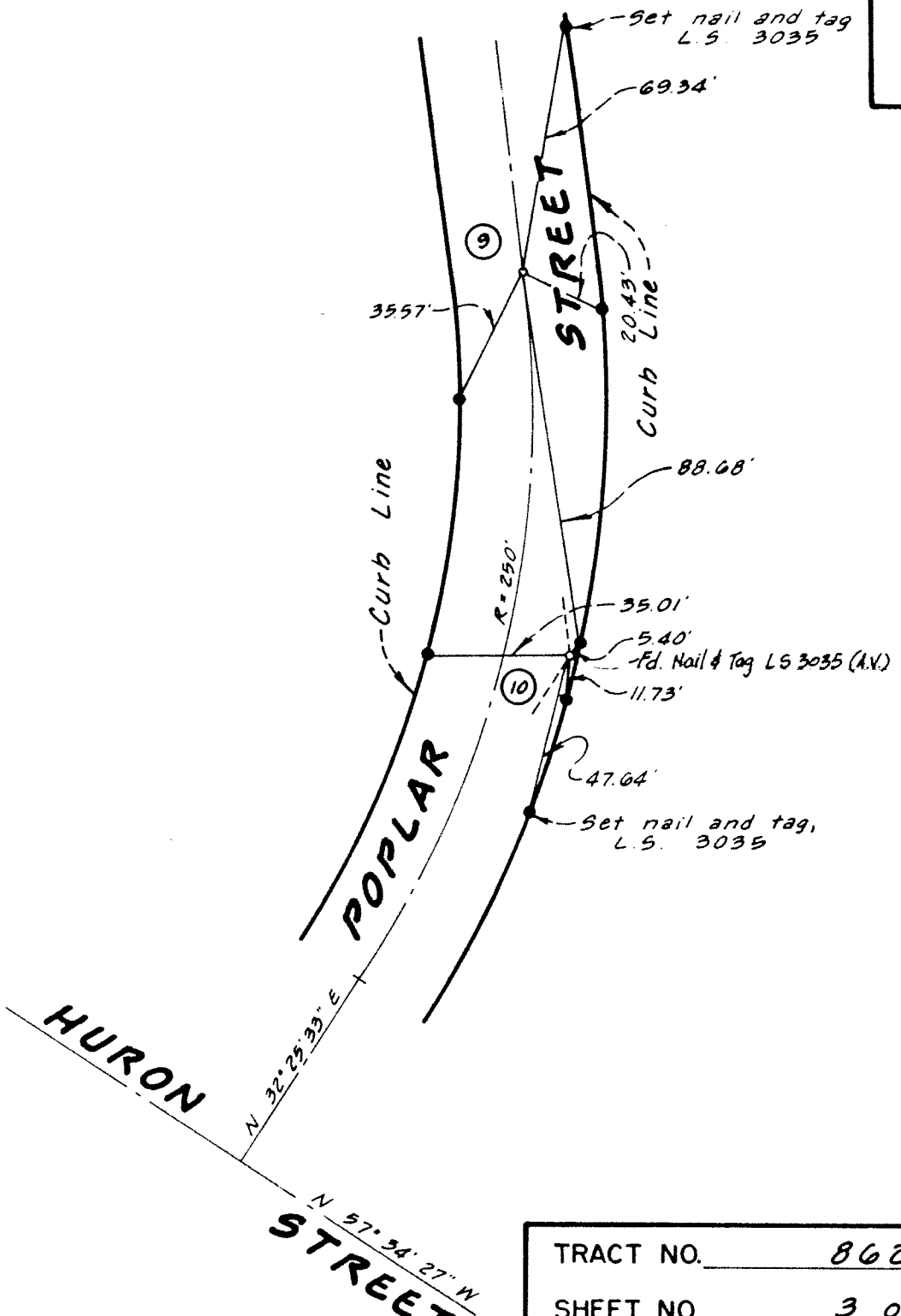

o - Indicates set 1" I.P., tagged L.S. 3035.

● - Indicates set nail in curb.

TRACT NO. 8629

SHEET NO. 3 OF 8

R. H. GARNER L.S. 3035

CITY OF LOMA LINDA

DEPT. OF ENGINEERING

CENTERLINE TIES

—DESCRIPTION—

POPLAR STREET

NORTHERLY OF HURON STREET

INSPECTED: Albert Velasquez 6-13-74

DATE: 5-9-74

SCALE: 1" = 40'

SHEET NO. P-2A

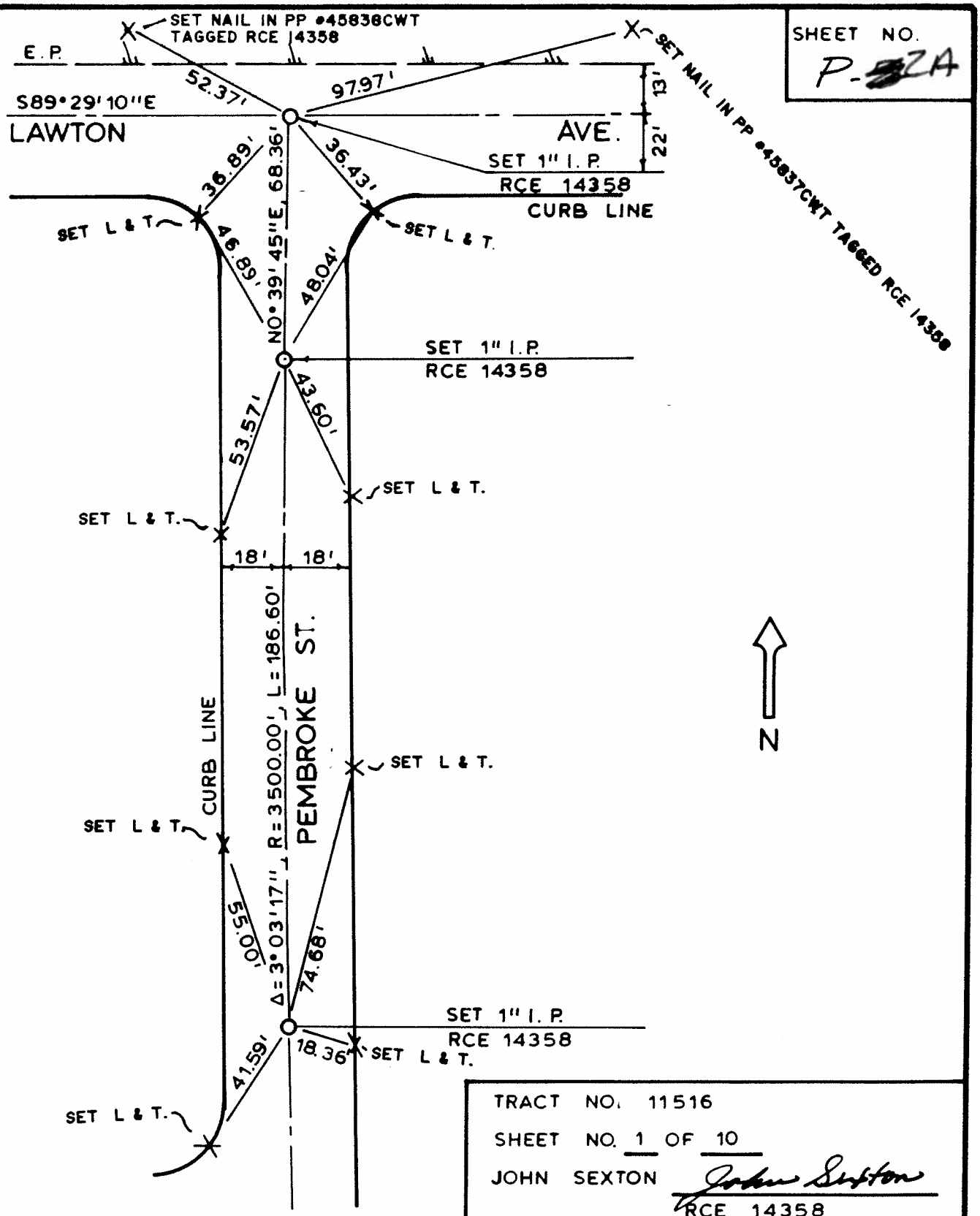

TRACT NO. 11516

SHEET NO. 1 OF 10

JOHN SEXTON John Sexton
RCE 14358

CITY OF LOMA LINDA
DEPT. OF ENGINEERING
CENTERLINE TIES

DESCRIPTION

CENTERLINE PEMBROKE ST.
AND INTERSECTION OF
PEMBROKE ST. & LAWTON AVE.

INSPECTED: JS 9/87

DATE: 2-1-87 SCALE: 1" = 40'

SHEET NO.
P-3

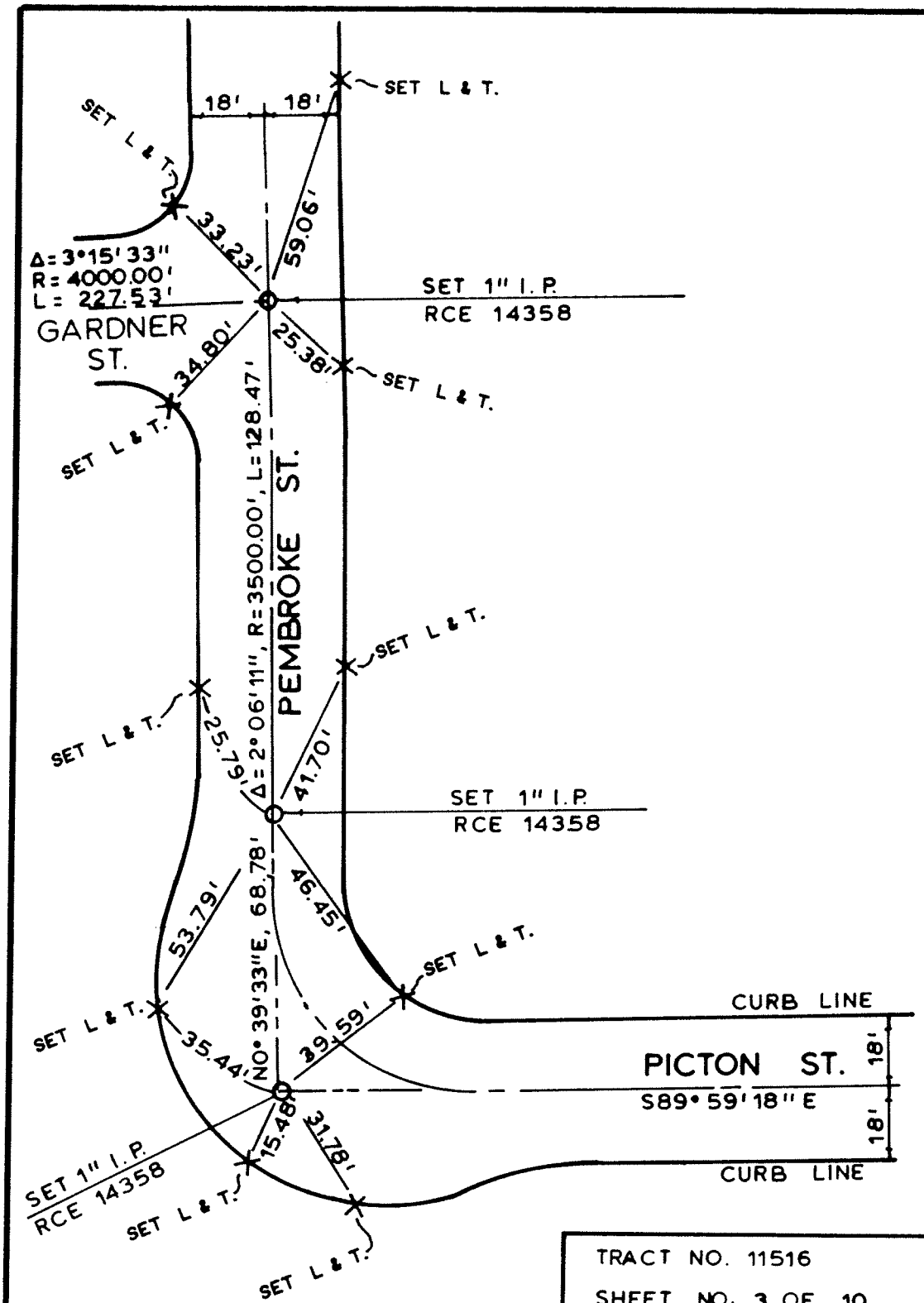

TRACT NO. 11516

SHEET NO. 3 OF 10

JOHN SEXTON John Sexton
RCE 14358

CITY OF LOMA LINDA
DEPT. OF ENGINEERING
CENTERLINE TIES

DESCRIPTION
INTERSECTIONS OF
GARDNER AVE. & PEMBROKE ST.
AND
PEMBROKE ST. & PICTON ST.

INSPECTED: RJS 9/87

DATE: 2-1-87 SCALE: 1" = 40'

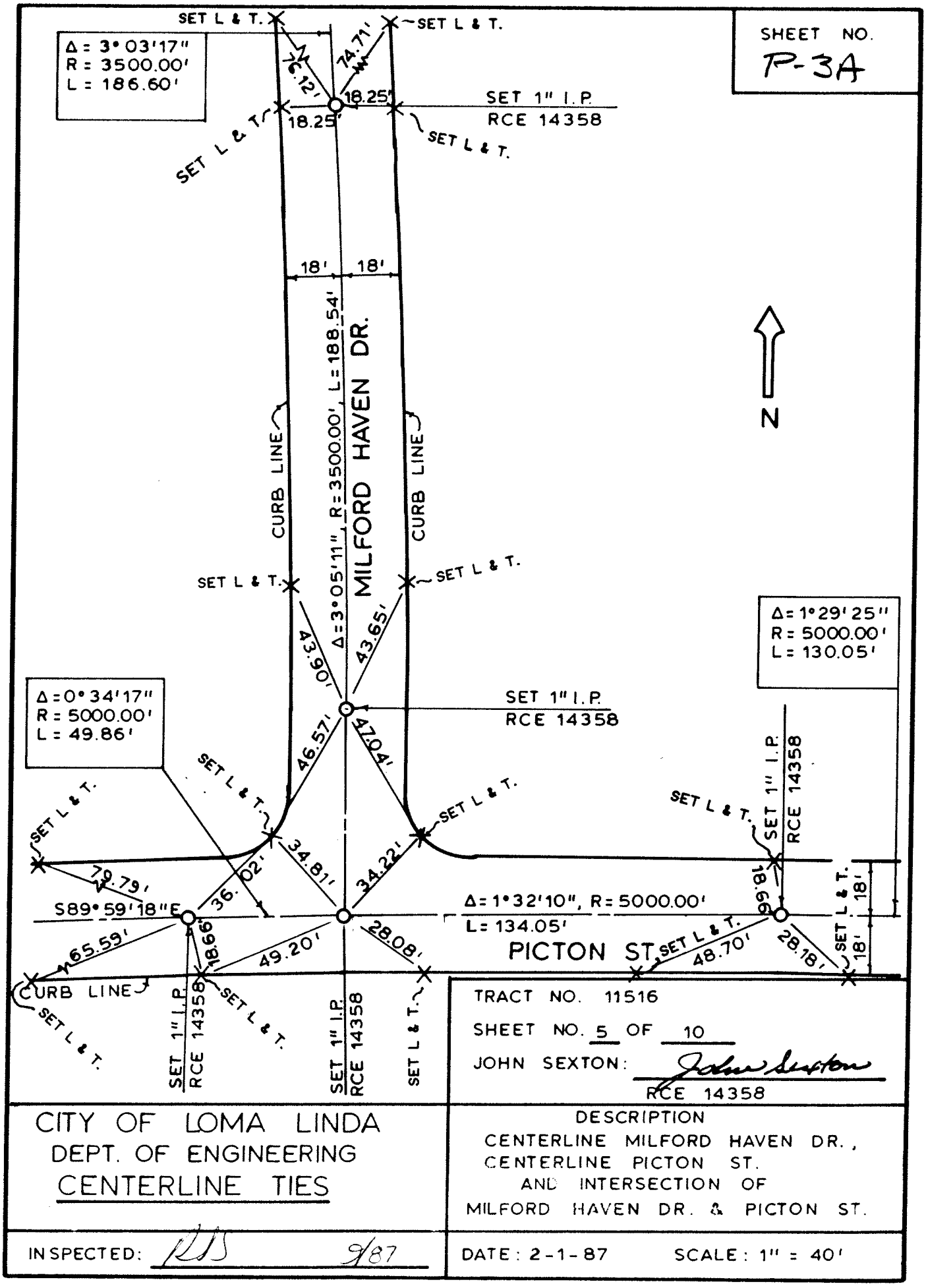
SHEET NO. P-3A
Δ = 3° 03'17"
R = 3500.00'
L = 186.60'
SET L & T.
SET 1" I.P. RCE 14358
18.25'
74.71'
76.12'
18'
18'
MILFORD HAVEN DR.
Δ = 3° 05'11", R = 3500.00', L = 188.54'
CURB LINE
N
Δ = 1° 29' 25"
R = 5000.00'
L = 130.05'
Δ = 0° 34'17"
R = 5000.00'
L = 49.86'
43.90'
43.65'
46.57'
47.04'
34.81'
34.22'
36.02'
79.79'
S89° 59' 18"E
Δ = 1° 32' 10", R = 5000.00'
L = 134.05'
PICTON ST.
18.66'
65.59'
49.20'
28.08'
48.70'
28.18'
18'
18'
TRACT NO. 11516
SHEET NO. 5 OF 10
JOHN SEXTON: John Sexton
RCE 14358
CITY OF LOMA LINDA
DEPT. OF ENGINEERING
CENTERLINE TIES
DESCRIPTION
CENTERLINE MILFORD HAVEN DR.,
CENTERLINE PICTON ST.
AND INTERSECTION OF
MILFORD HAVEN DR. & PICTON ST.
INSPECTED: RLS 9/87
DATE: 2-1-87
SCALE: 1" = 40'

SHEET NO.
P-3B

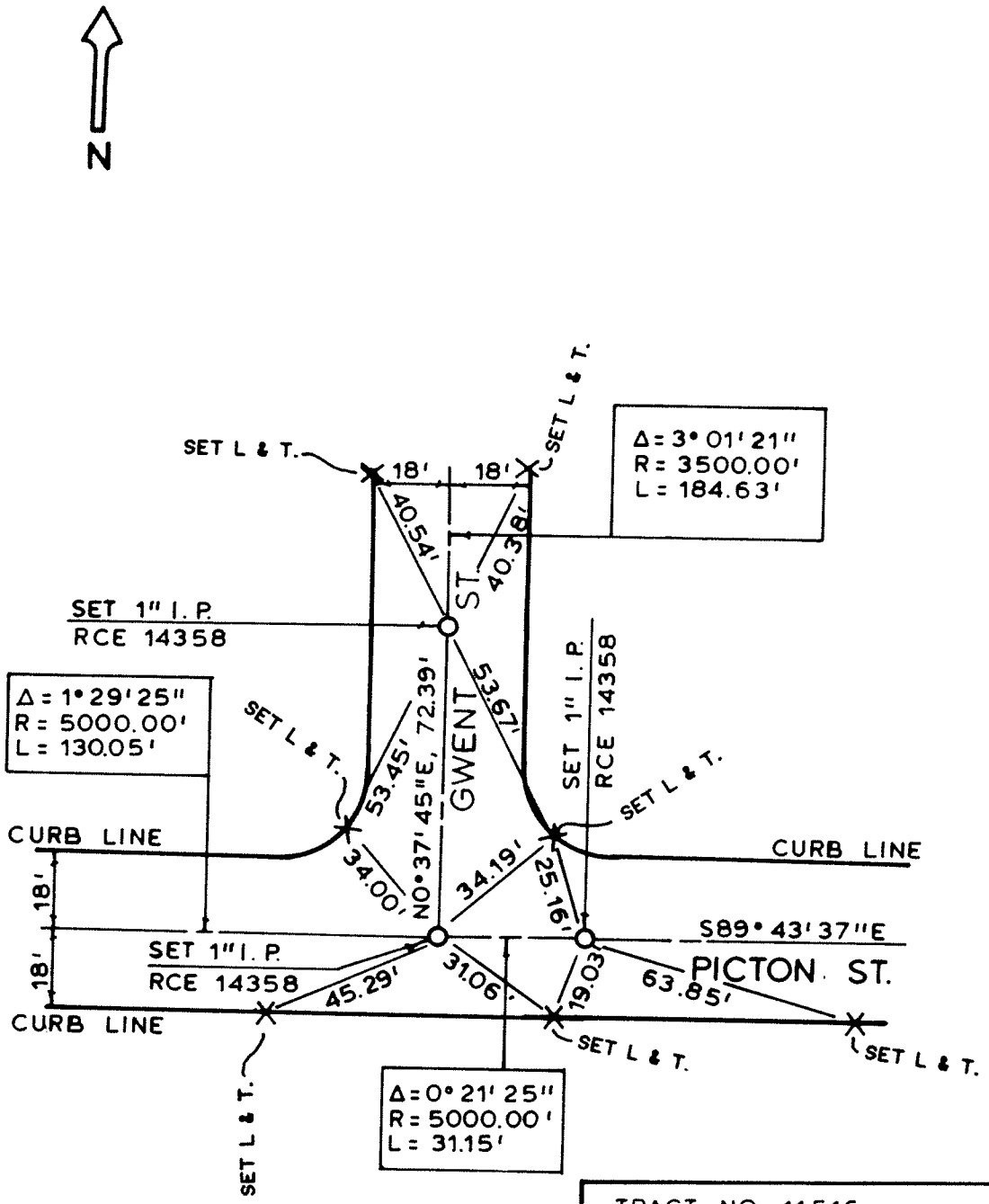

TRACT NO. 11516

SHEET NO. 7 OF 10

JOHN SEXTON John Sexton
RCE 14358

CITY OF LOMA LINDA
DEPT. OF ENGINEERING
CENTERLINE TIES

DESCRIPTION
CENTERLINE GWENT ST.
CENTERLINE PICTON ST.
AND INTERSECTION OF
GWENT ST. & PICTON ST.

INSPECTED: KJS 9/87

DATE: 2-1-87 SCALE: 1" = 40'

SHEET NO.
P-3C

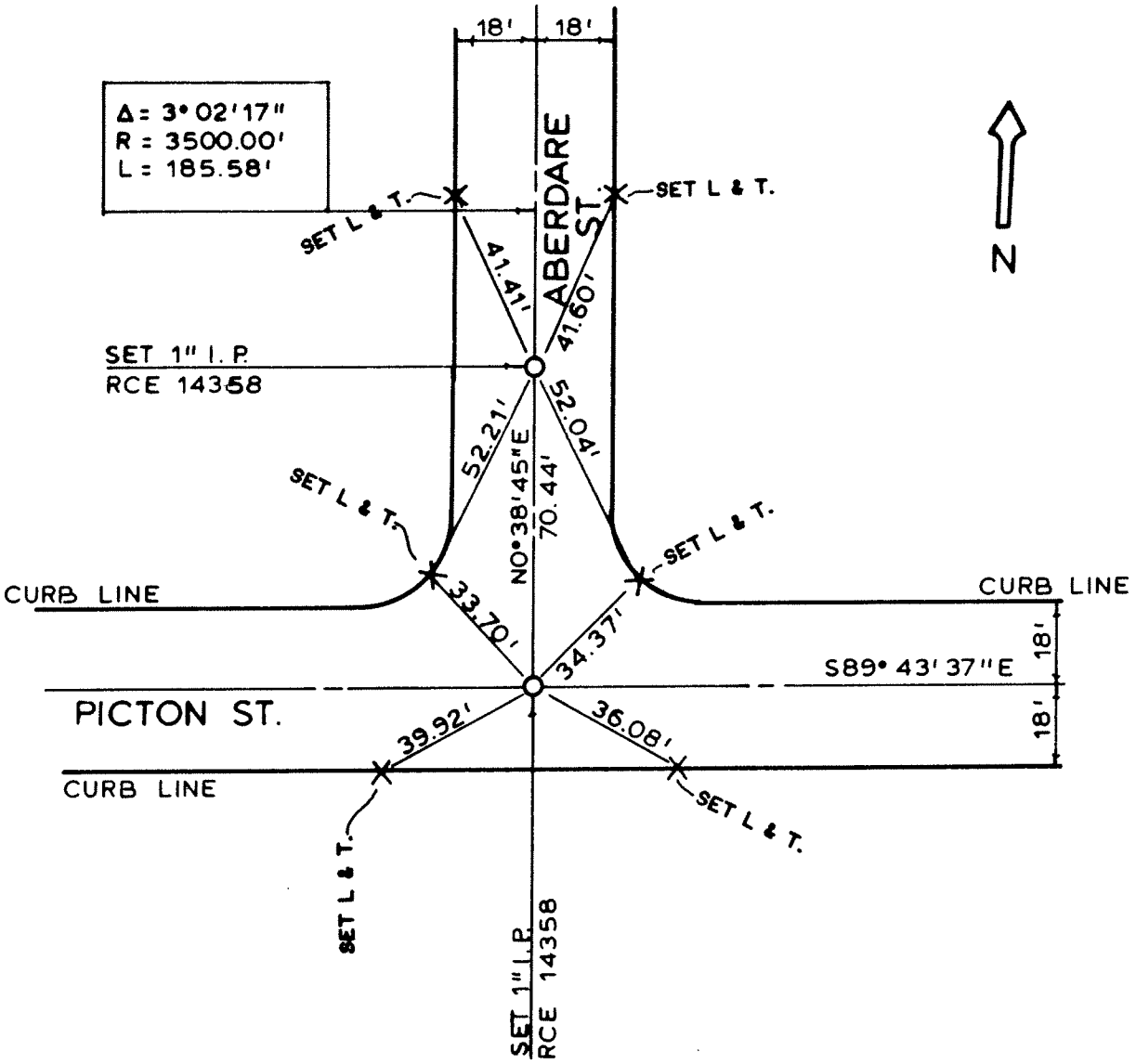

TRACT NO. 11516

SHEET NO. 9 OF 10

JOHN SEXTON: John Sexton
RCE. 14358

CITY OF LOMA LINDA
DEPT. OF ENGINEERING
CENTERLINE TIES

DESCRIPTION
CENTERLINE ABERDARE ST.
AND INTERSECTION OF
ABERDARE ST. & PICTON ST.

INSPECTED RS 9/87

DATE: 2-1-87 SCALE: 1" = 40'

SHEET NO.
P-4

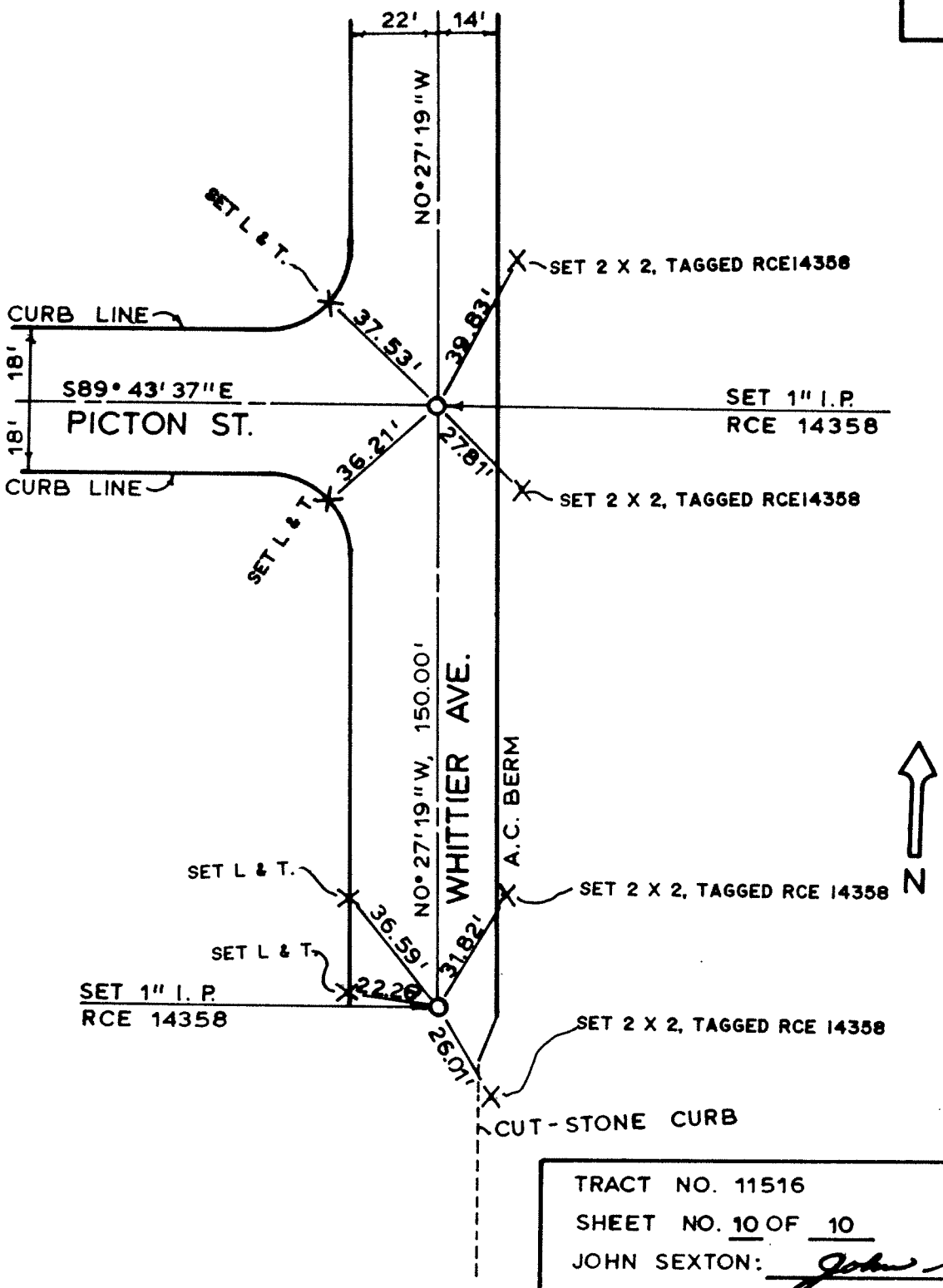

TRACT NO. 11516
SHEET NO. 10 OF 10
JOHN SEXTON: John Sexton
RCE 14358

CITY OF LOMA LINDA
DEPT. OF ENGINEERING
CENTERLINE TIES

DESCRIPTION
INTERSECTION OF
WHITTIER AVE. & PICTON ST.

INSPECTED: RS 9/87

DATE: 2-1-87 SCALE: 1" = 40'

P-5

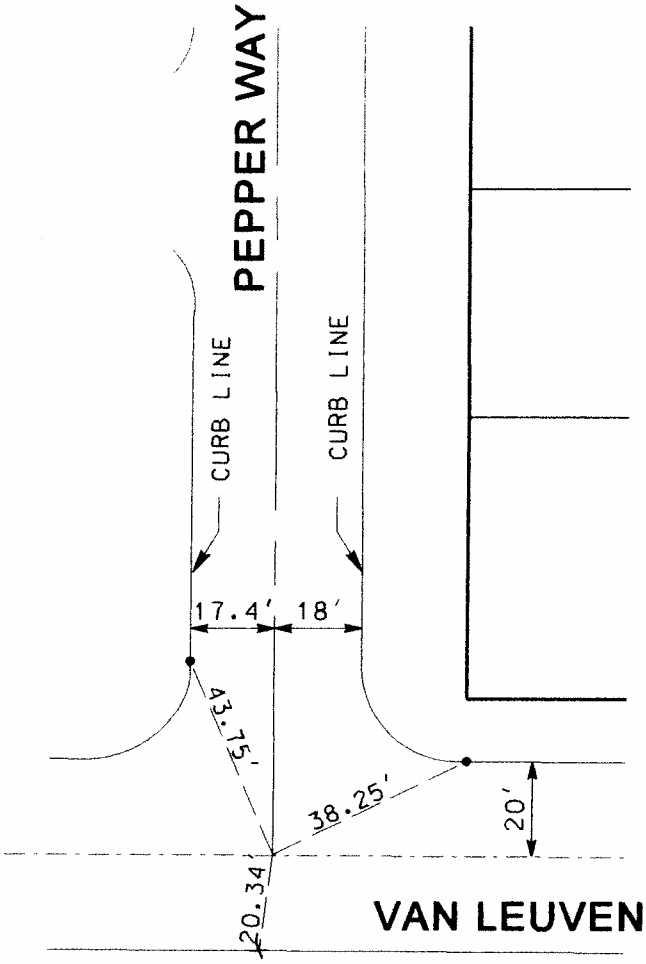

LEGEND

- O ℄ MONUMENT
- — PROPERTY LINE
- • NAIL & TAG. RCE 28500
- X CHISLED "X" IN T.C.

TRACT NO.	16323
SHEET NO.	10 OF 10
R.C.E.	
R.C.E. NO.	28500

DATE	BY	(REVISIONS) DESCRIPTION

CITY OF LOMA LINDA
CENTERLINE TIES

PEPPER WAY
VAN LEUVEN

INSPECTED: _____

DATE: MAY 2, 2007

SCALE: 1"=40'

P-6

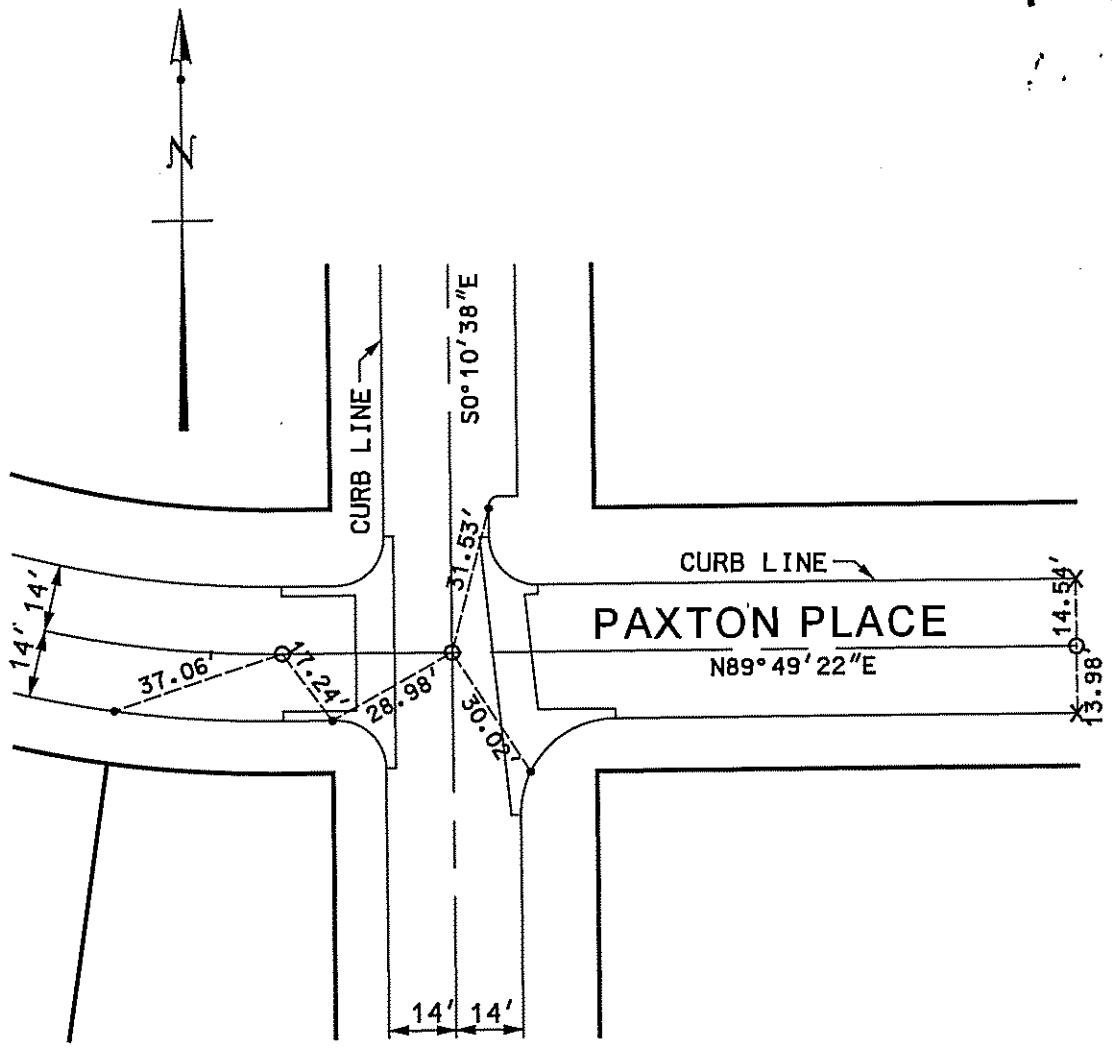

LEGEND

- O ℄ MONUMENT
- — PROPERTY LINE
- • NAIL & TAG, RCE 28500
- X CHISLED "X" IN T.C.

TRACT NO. 16341
SHEET NO. 11 OF 17
R.C.E.
R.C.E. NO. 28500

DATE	BY	(REVISIONS) DESCRIPTION

CITY OF LOMA LINDA

CENTERLINE TIES

ALAMO ROAD
PAXTON PLACE

INSPECTED: _____

DATE: NOV. 5, 2005

SCALE: 1"=40'

P-6.1

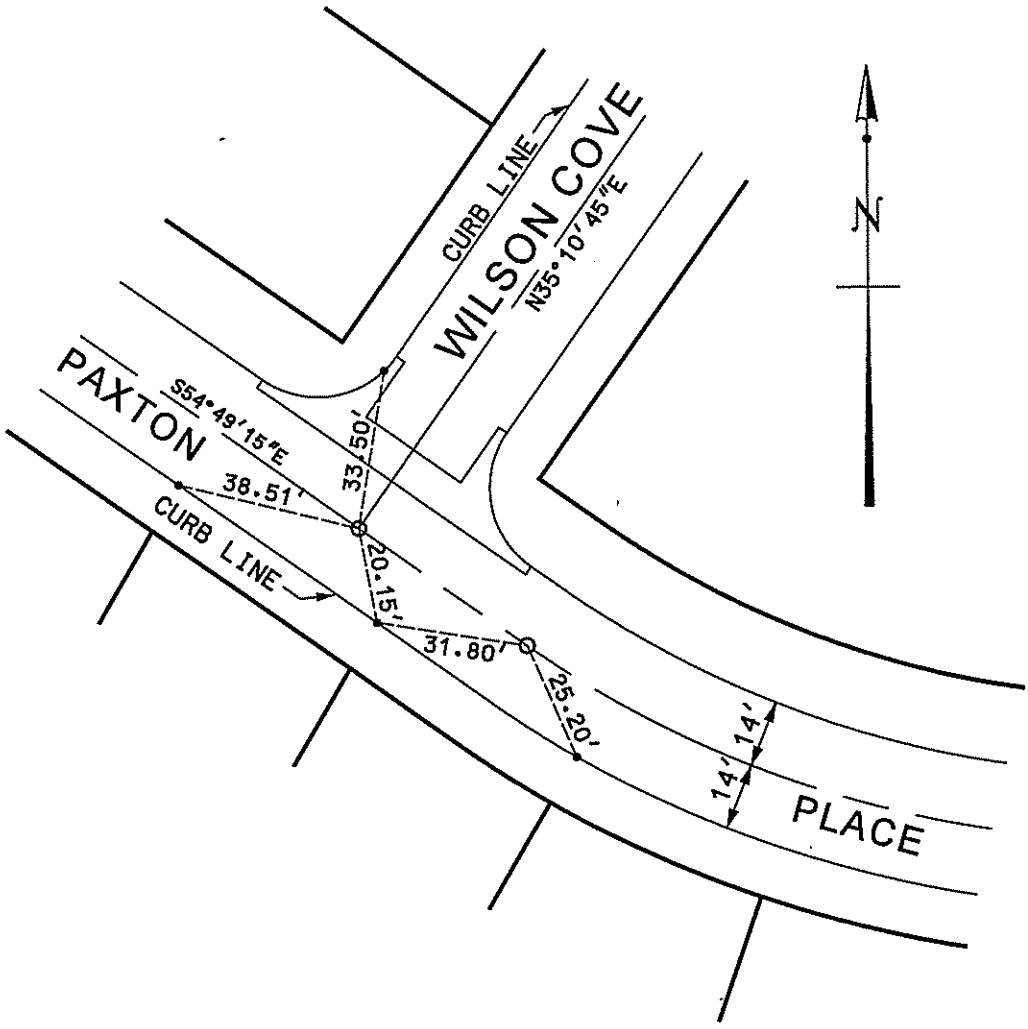

LEGEND

- O ℄ MONUMENT
- — PROPERTY LINE
- • NAIL & TAG, RCE 28500
- X CHISLED "X" IN T.C.

TRACT NO. 16341
SHEET NO. 12 OF 17
R.C.E.
R.C.E. NO. 28500

DATE	BY	(REVISIONS) DESCRIPTION

CITY OF LOMA LINDA

CENTERLINE TIES

WILSON COVE
PAXTON PLACE

INSPECTED: _____

DATE: NOV. 5, 2005

SCALE: 1"=40'

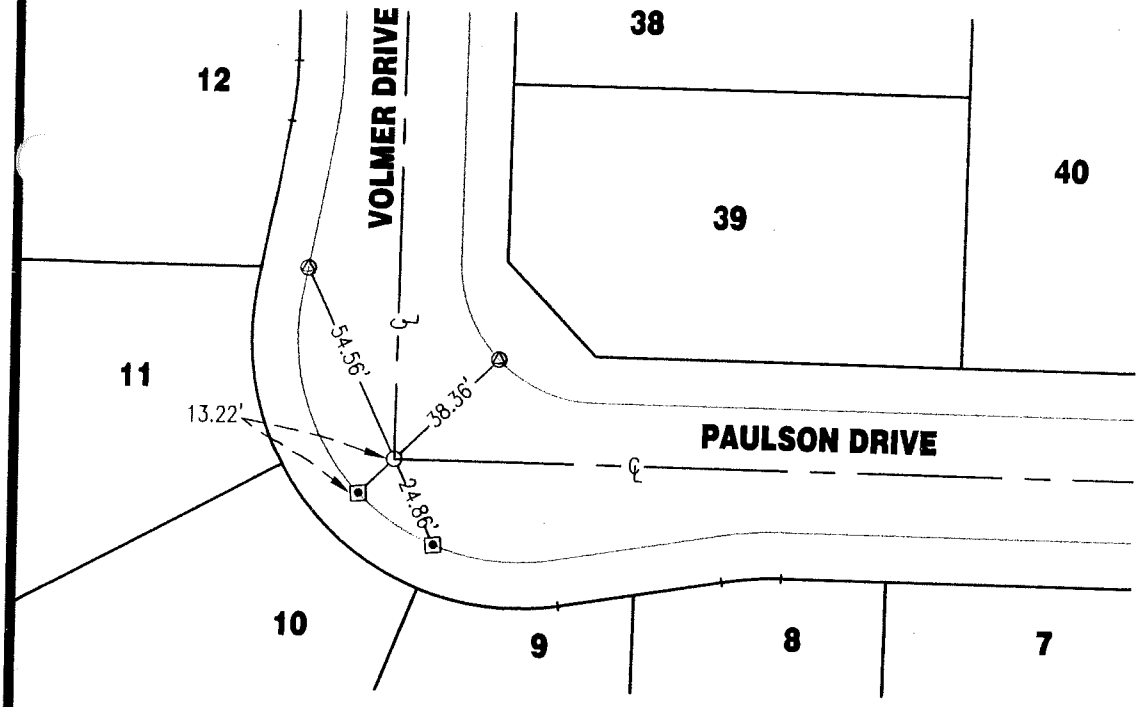

NOTE

ALL STREET CENTERLINE MONUMENTATION TO BE TAGGED L.S. 3173. UNLESS OTHERWISE NOTED.

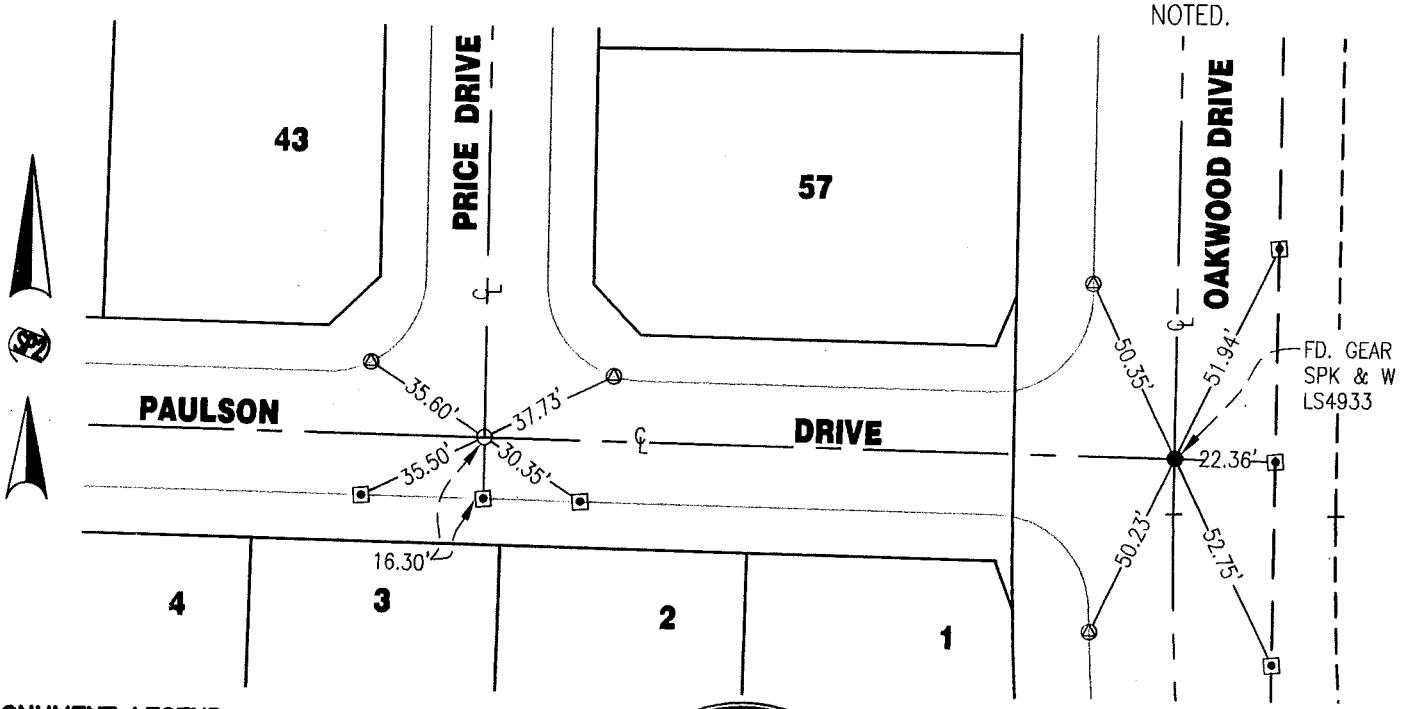

MONUMENT LEGEND

- SET SPIKE & WASHER L.S. 3173
- FOUND MONUMENT AS NOTED
- SET L & T IN T.C.
- SET C-NAIL IN TC

50' 0 50' 100'

SCALE IN FEET

LICENSED LAND SURVEYOR
LOREN C. PHILLIPS
No. 3173
EXPIRES
06/30/08
STATE OF CALIFORNIA

PREPARED UNDER THE SUPERVISION OF:

Lor C. Phillips 12-1207

LOREN C. PHILLIPS DATE
L.S. 3173 EXPIRES: 06-30-08

SHEET 3 OF 3 SHEETS

PREPARED BY:
SP 2, INC.
1990 WEST CORPORATE WAY
ANAHEIM, CALIFORNIA 92801
PHONE: (714) 490-1500
FAX: (714) 490-1520

CENTERLINE TIE EXHIBIT

TRACT NO. 16259
LOMA LINDA, CALIFORNIA

TIE NO.
P-8

TRACT NO. 7027 MB 91/89-91
CENTERLINE INTERSECTION OF
POPLAR STREET AND ASPEN AVENUE

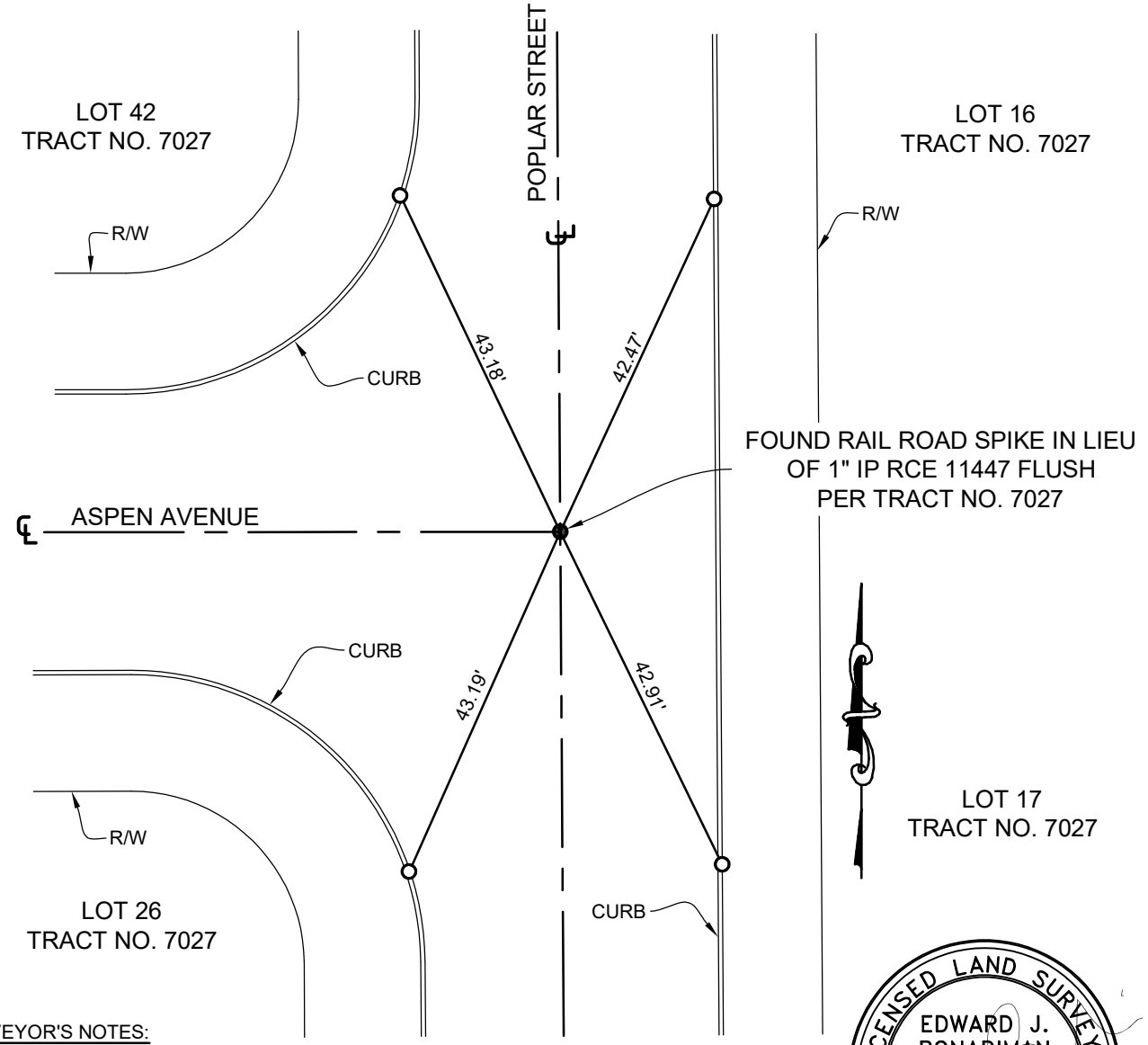

SURVEYOR'S NOTES:

- ○ INDICATES SET NAIL AND TAG C.L.L. D.P.W. IN TC
- ● INDICATES FOUND MONUMENT AS NOTED
- ℄ INDICATES CENTER LINE
- ℙ INDICATES PROPERTY LINE
- R/W INDICATES RIGHT OF WAY
- C.L.L.D.P.W = INDICATES CITY OF LOMA LINDA DEPARTMENT OF PUBLIC WORKS

LICENSED LAND SURVEYOR
EDWARD J. BONADIMAN
L.S. 7529
Exp. 12-31-23
STATE OF CALIFORNIA

CITY OF LOMA LINDA

DEPT. OF ENGINEERING

CENTERLINE TIES

POPLAR STREET &
ASPEN AVENUE

INSPECTED BY:	DATE: 10/11/2021	SCALE: 1"=20'

TIE NO.
P-9

TRACT NO. 7027 MB 91/89-91
CENTERLINE INTERSECTION OF
POPLAR STREET AND TULIP AVENUE

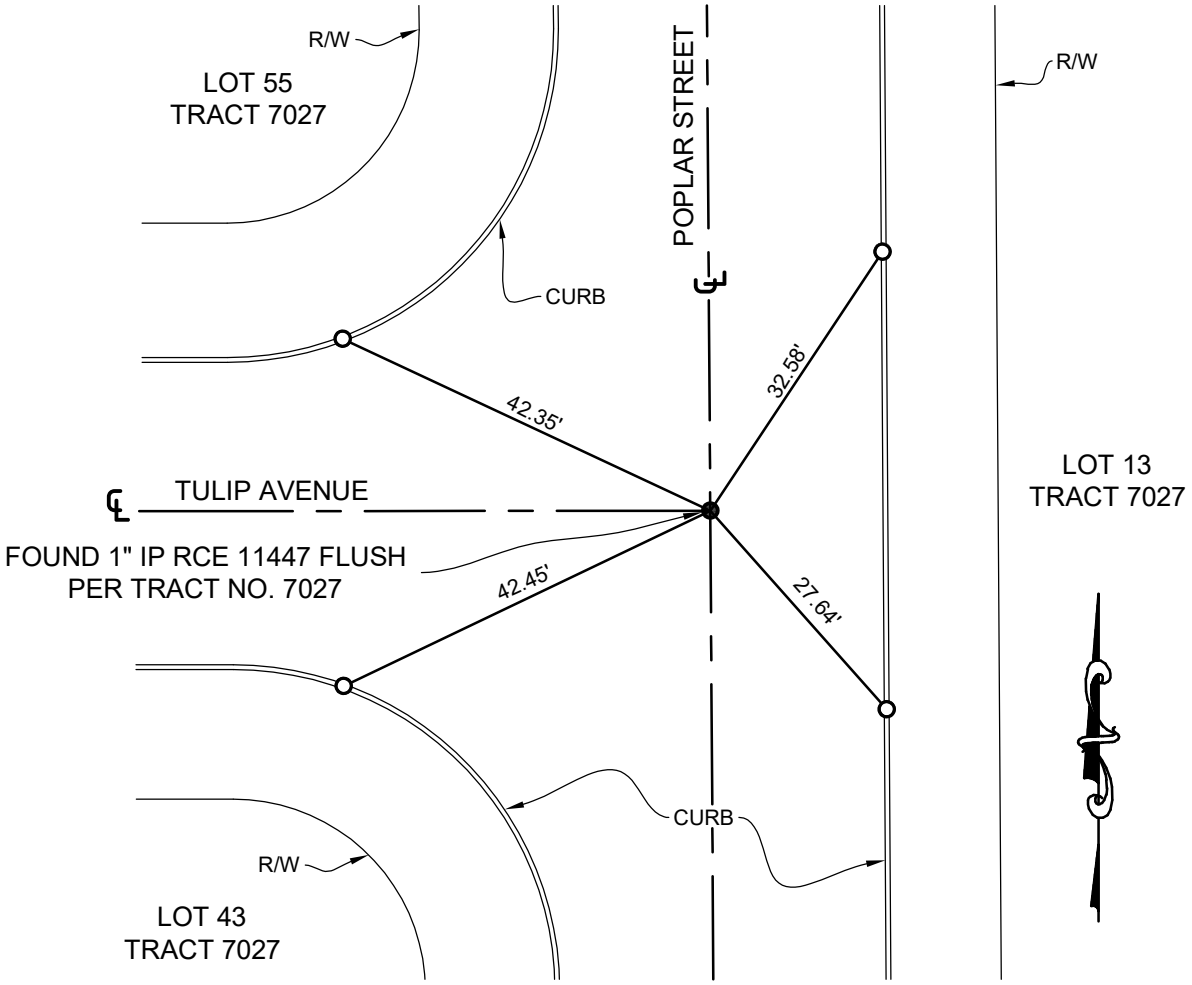

SURVEYOR'S NOTES:

- ○ INDICATES SET NAIL AND TAG C.L.L. D.P.W. IN TC
- ● INDICATES FOUND MONUMENT AS NOTED
- ℄ INDICATES CENTER LINE
- ℙ INDICATES PROPERTY LINE
- R/W INDICATES RIGHT OF WAY
- C.L.L.D.P.W = INDICATES CITY OF LOMA LINDA DEPARTMENT OF PUBLIC WORKS

LICENSED LAND SURVEYOR
EDWARD J. BONADIMAN
L.S. 7529
Exp. 12-31-23
STATE OF CALIFORNIA

CITY OF LOMA LINDA

DEPT. OF ENGINEERING

CENTERLINE TIES

POPLAR STREET &
TULIP AVENUE

INSPECTED BY:	DATE: 10/11/2021	SCALE: 1"=20'

TIE NO.
P-10

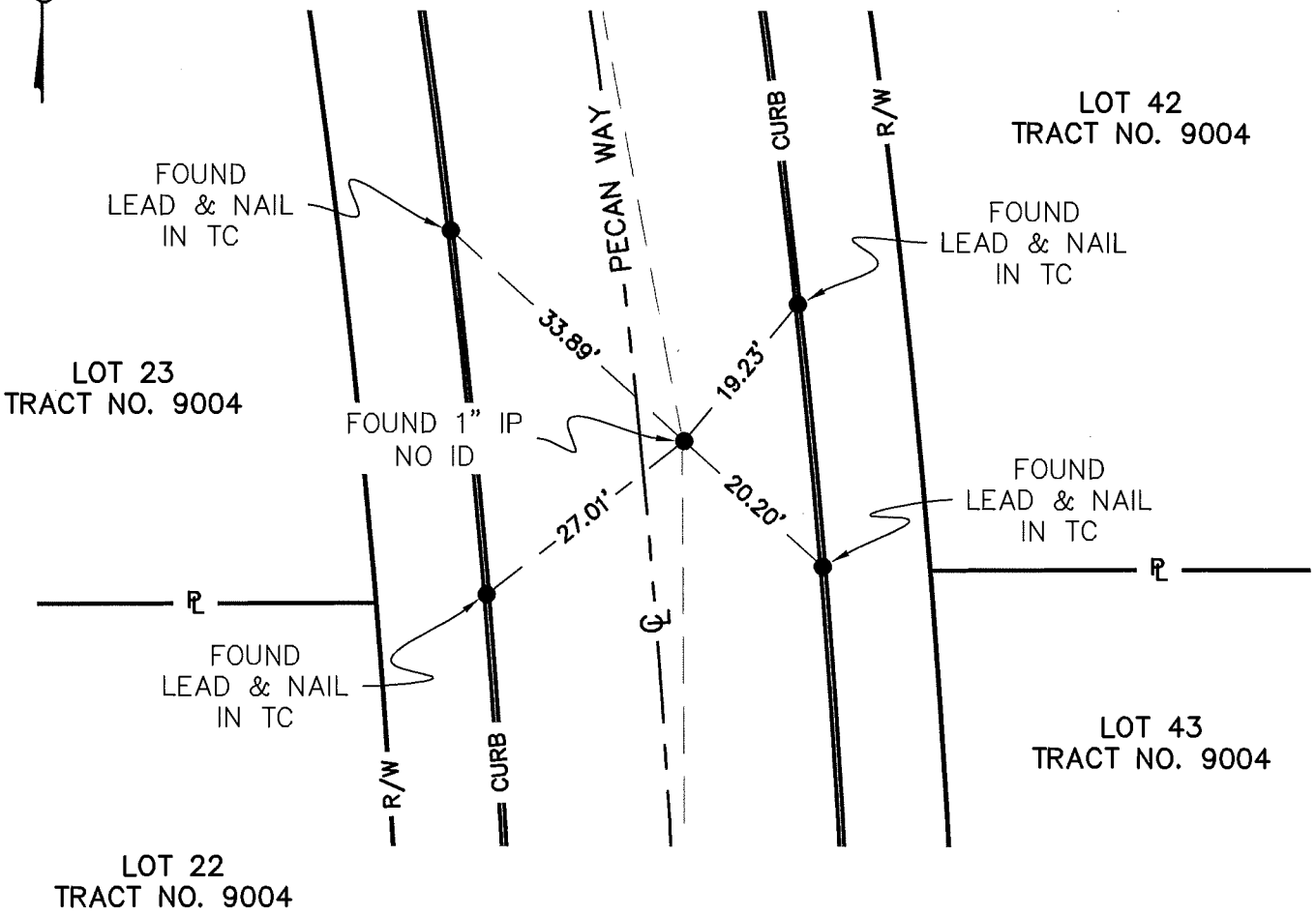

SURVEYOR'S NOTES:
- ● INDICATES FOUND MONUMENT AS NOTED
- ℄ INDICATES CENTER LINE
- ℙ INDICATES PROPERTY LINE
- R/W INDICATES RIGHT OF WAY

LICENSED LAND SURVEYOR
EDWARD J. BONADIMAN
L.S. 7529
Exp. 12-31-23
STATE OF CALIFORNIA

CITY OF LOMA LINDA

DEPT. OF ENGINEERING

CENTERLINE TIES

PECAN WAY
PI NORTH OF HURON STREET

INSPECTED BY:	DATE: 10/17/2022	SCALE: 1"=20'

TIE NO.
P-11

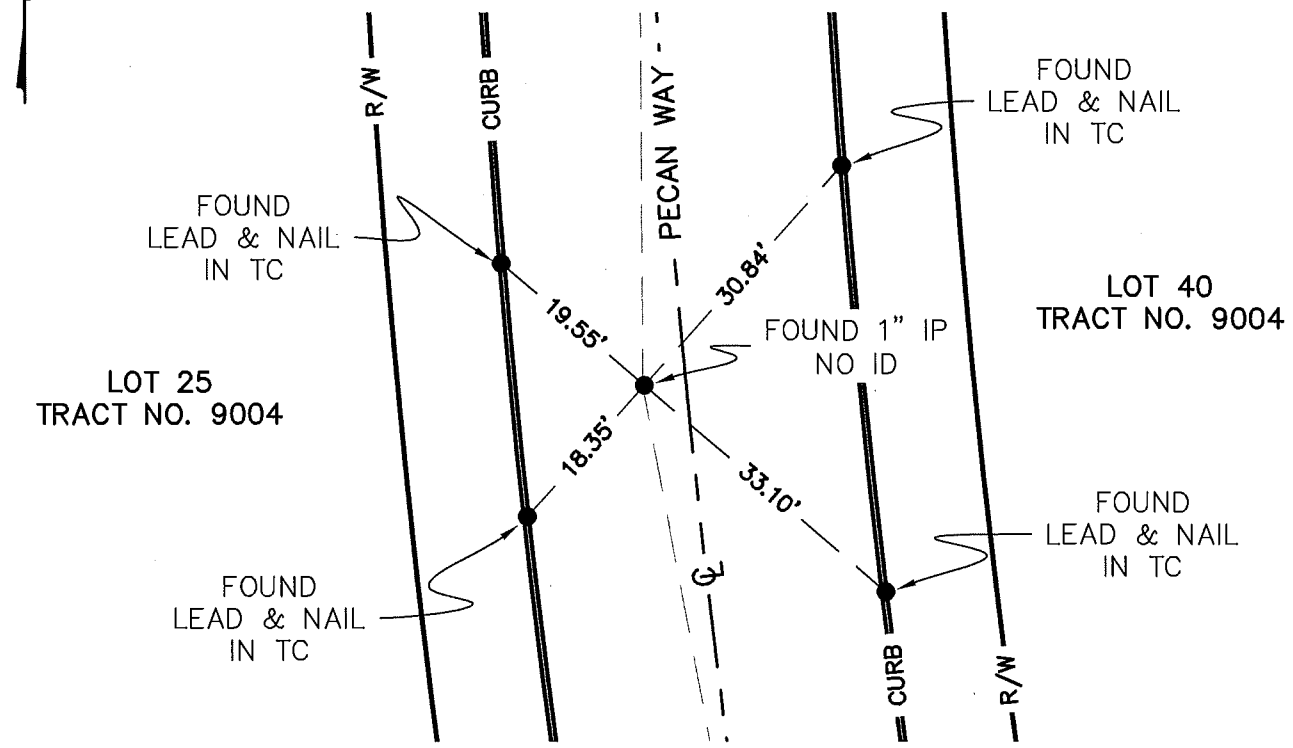

SURVEYOR'S NOTES:
- ● INDICATES FOUND MONUMENT AS NOTED
- ℄ INDICATES CENTER LINE
- P.L. INDICATES PROPERTY LINE
- R/W INDICATES RIGHT OF WAY

LICENSED LAND SURVEYOR
EDWARD J. BONADIMAN
L.S. 7529
Exp. 12-31-23
STATE OF CALIFORNIA

CITY OF LOMA LINDA
DEPT. OF ENGINEERING
CENTERLINE TIES

PECAN WAY
PI SOUTH OF BIRCH AVENUE

INSPECTED BY:	DATE: 10/17/2022	SCALE: 1"=20'

R-1

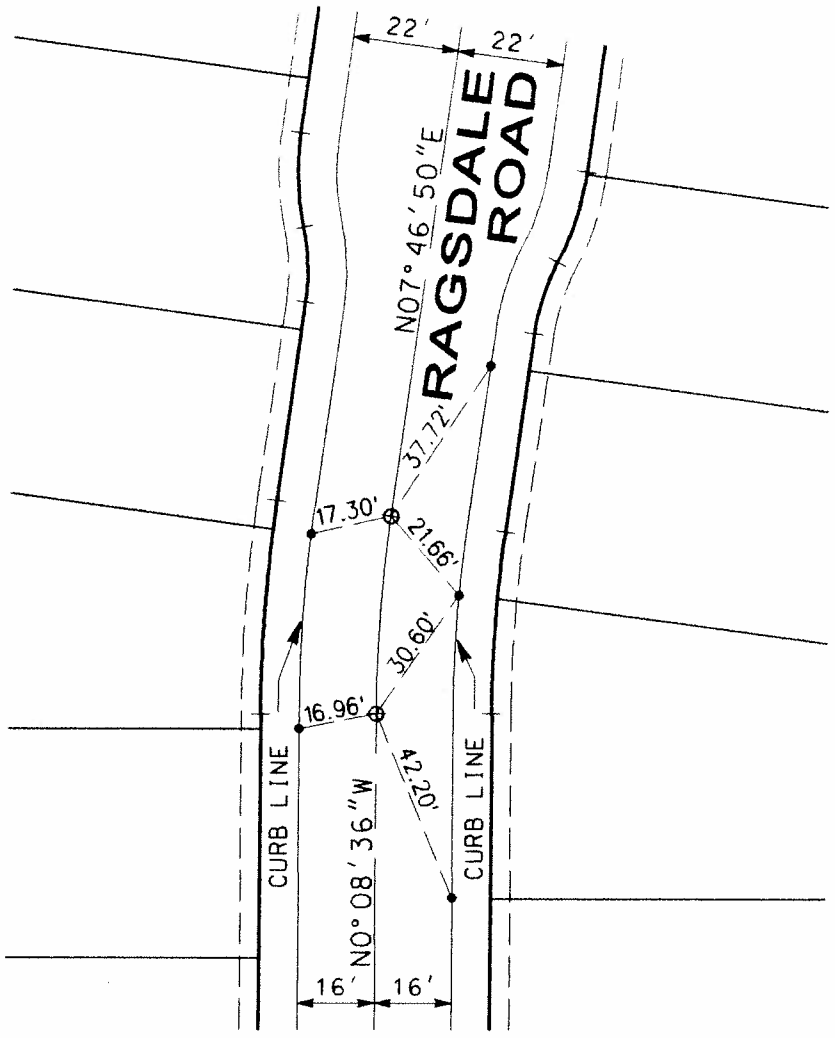

LEGEND

- O ℄ MONUMENT
- — PROPERTY LINE
- • NAIL & TAG. RCE 28500
- X CHISLED "X" IN T.C.

TRACT NO.	16323
SHEET NO.	6 OF 10
R.C.E.	
R.C.E. NO.	28500

DATE	BY	(REVISIONS) DESCRIPTION

CITY OF LOMA LINDA

CENTERLINE TIES

RAGSDALE ROAD

INSPECTED: _____

DATE: MAY 2, 2007

SCALE: 1"=40'

R-2

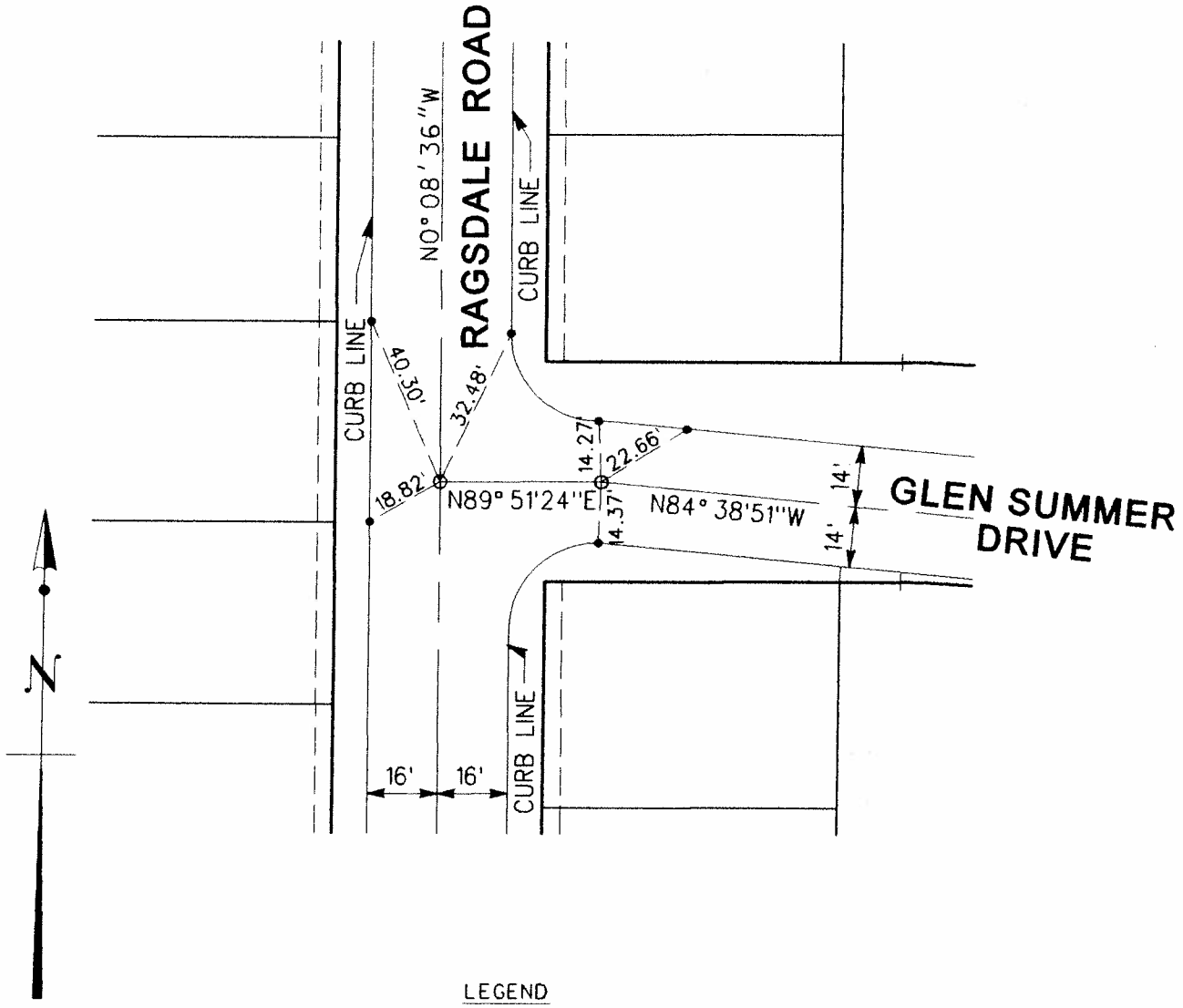

LEGEND

- O ℄ MONUMENT
- — PROPERTY LINE
- • NAIL & TAG. RCE 28500
- X CHISLED "X" IN T.C.

TRACT NO.	16323
SHEET NO.	7 OF 10
R.C.E.	
R.C.E. NO.	28500

DATE	BY	(REVISIONS) DESCRIPTION

CITY OF LOMA LINDA

CENTERLINE TIES

RAGSDALE ROAD

INSPECTED: _____

DATE: MAY 2, 2007

SCALE: 1"=40'

R-3

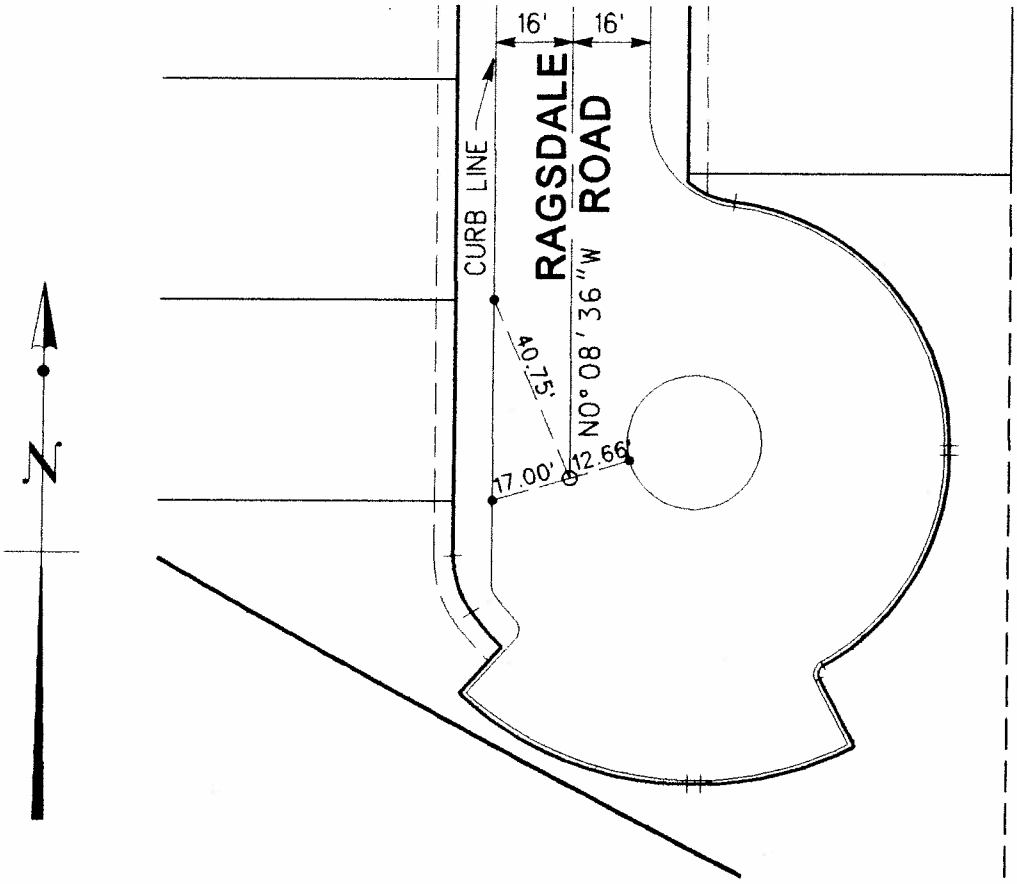

LEGEND

- O ℄ MONUMENT
- — PROPERTY LINE
- • NAIL & TAG, RCE 28500
- X CHISLED "X" IN T.C.

TRACT NO.	16323
SHEET NO.	8 OF 10
R.C.E.	
R.C.E. NO.	28500

DATE	BY	(REVISIONS) DESCRIPTION

CITY OF LOMA LINDA
CENTERLINE TIES

RAGSDALE ROAD

INSPECTED: _____

DATE: MAY 2, 2007

SCALE: 1"=40'

SHEET NO.
R-4

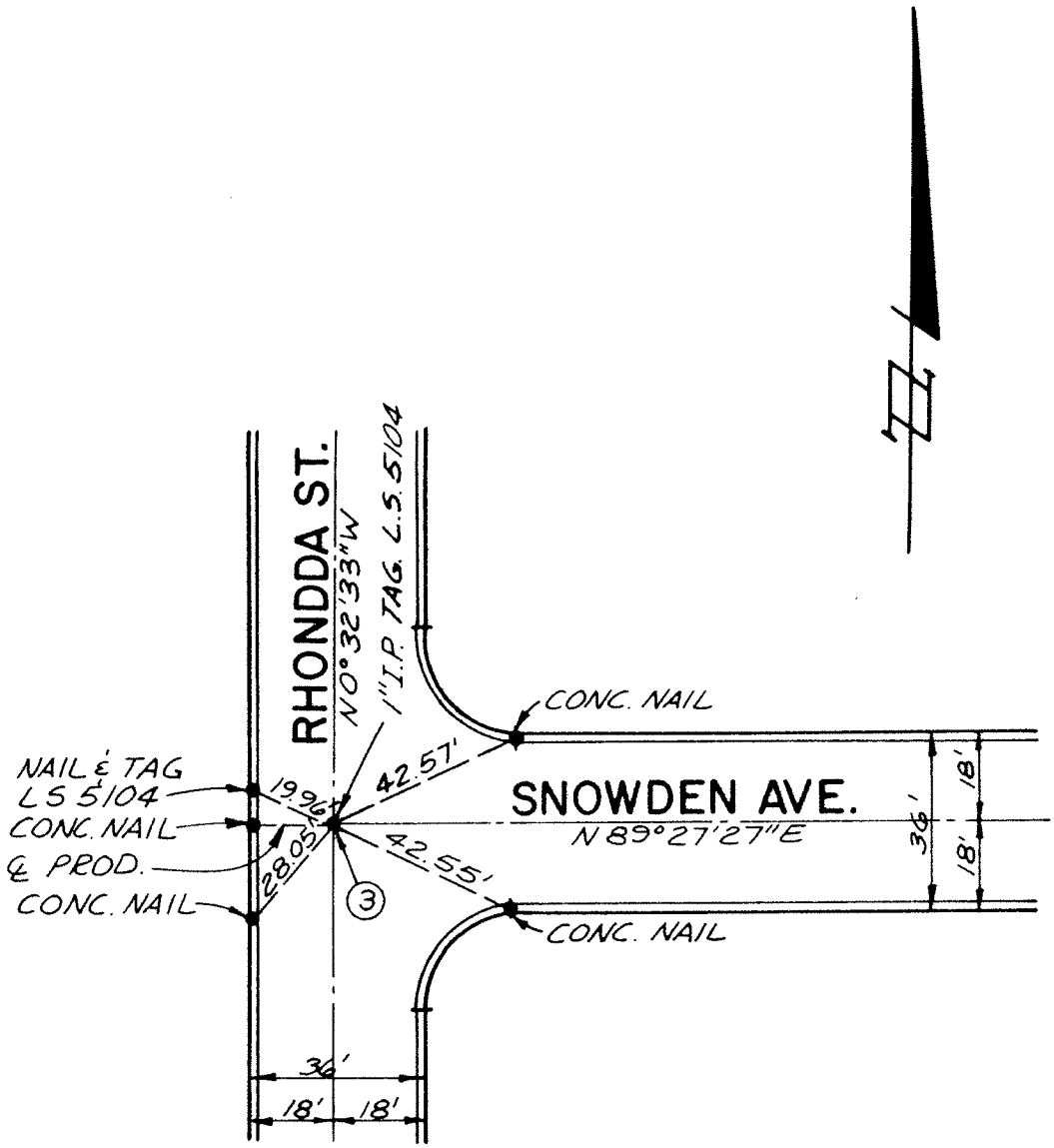

TRACT NO. 12475

SHEET NO. 3 OF 10

R.C.E. OR L.S. David R. Brownlee

R.C.E. OR L.S. NO. L.S. 5104

CITY OF LOMA LINDA
DEPT. OF ENGINEERING
CENTERLINE TIES

DESCRIPTION
INTERSECTION OF
RHONDDA ST. & SNOWDEN AVE.

INSPECTED: SFC

DATE: 10-5-84

SCALE: 1" = 40'

TIE NO.
R-5

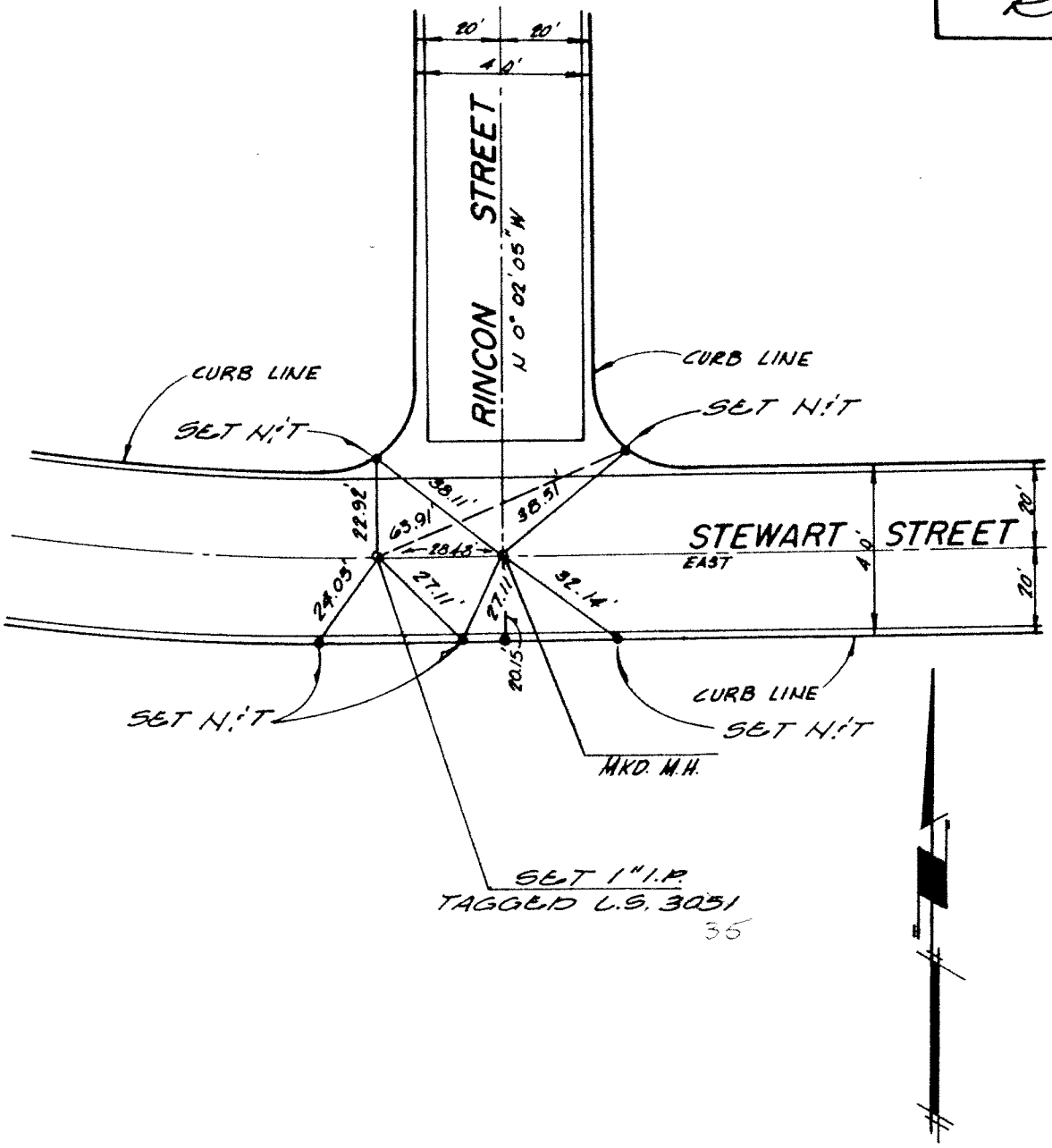

35

TRACT NO. 9286

SHEET NO. 2 of 4

R.C.E OR L.S. [signature]

R.C.E OR L.S. NO. 3051

CITY OF LOMA LINDA
DEPT. OF ENGINEERING

CENTERLINE TIES

INTERSECTION AT STEWARD ST. & RINCON ST.

INSPECTED WPK

DATE: 2-17-78

SCALE: 1"=40'

FRED - TIE NO. R-5A

SHEET 1 OF 1

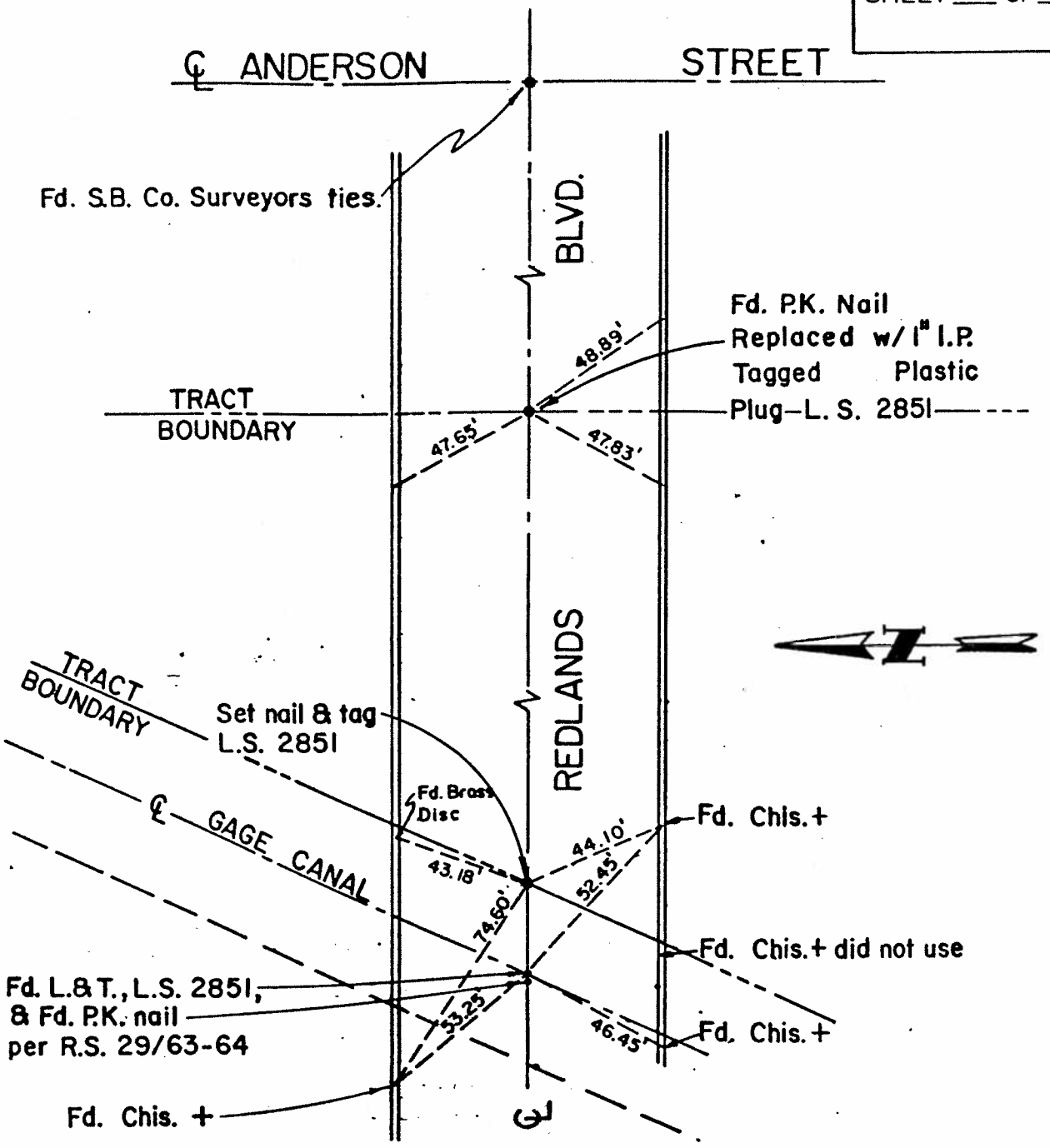

NOTE: All ties are lead and tags stamped L.S. 2851 in top of curbs unless noted otherwise.

TRACT NO. 11912

SHEET NO. 1 OF 1

SIGNED: Harold R. Hartwick L.S. 2851

CITY OF LOMA LINDA
DEPARTMENT OF ENGINEERING
CENTERLINE TIES

DESCRIPTION
TRACT BOUNDARY &
CENTERLINE INT. TIES

INSPECTED: R.14

DATE: 10-5-83

SCALE: 1" = 50

CG ENGINEERING
Planning and Engineering
2627 S. WATERMAN AVE. SAN BERNARDINO, CA 92408
(714) 824-2420 FAX: 824-9236

JOB Redlands Blvd & TIES
SHEET NO. R-6 OF
CALCULATED BY DATE 9-17-91
CHECKED BY DATE
SCALE

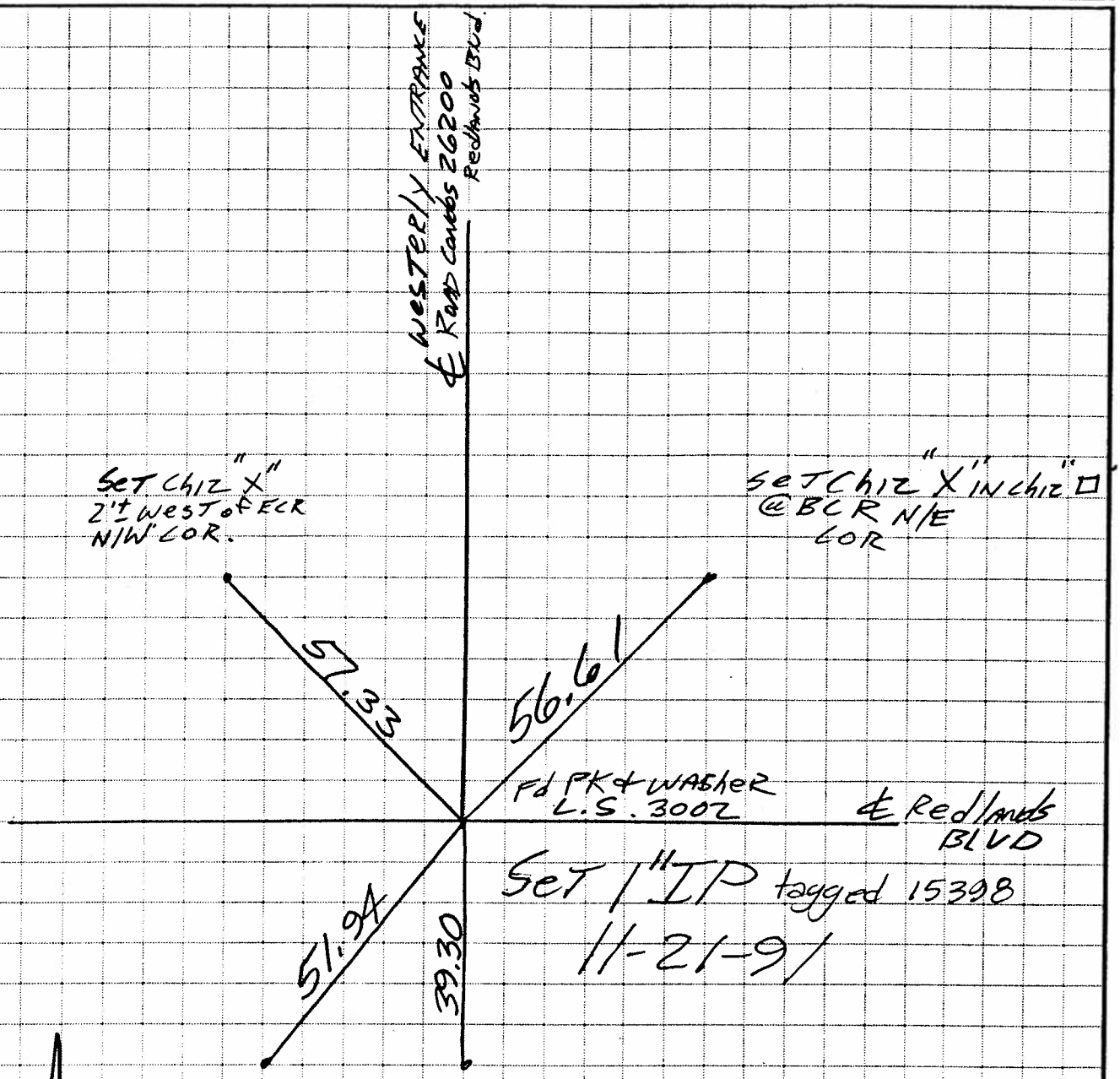

PRODUCT 204-1 NEBS Inc. Groton, Mass. 01471

SHEET 1 OF 1

R-7

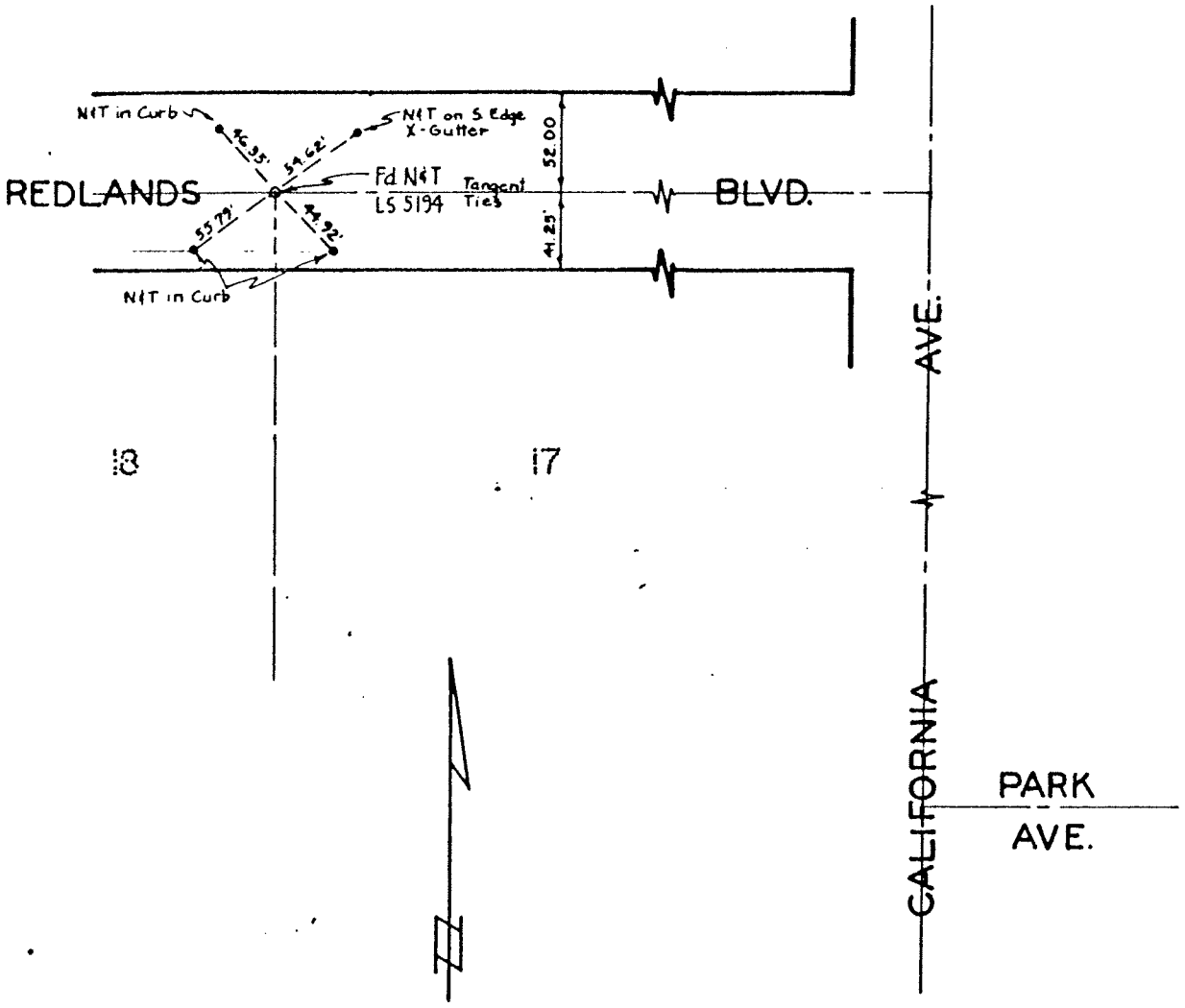

Note: All tags tagged L.S. 2851

PARCEL MAP NO. 6977

SHEET NO. 1 OF 1

SIGNED Harold R. Hurtuck L.S. 2851

CITY OF LOMA LINDA

DEPARTMENT OF ENGINEERING

CENTERLINE TIES

DESCRIPTION

REDLANDS BLVD.

662.46' WEST OF CALIF. AVE.

INSPECTED: cfc

DATE: 11-21-85

SCALE: 1" = 100'

CG ENGINEERING
Planning and Engineering
2627 S. WATERMAN AVE. SAN BERNARDINO, CA 92408
(714) 824-2420 FAX: 824-9236

JOB Redlands BLVD & TIES
SHEET NO. R-8 OF
CALCULATED BY DATE 9-17-91
CHECKED BY DATE
SCALE

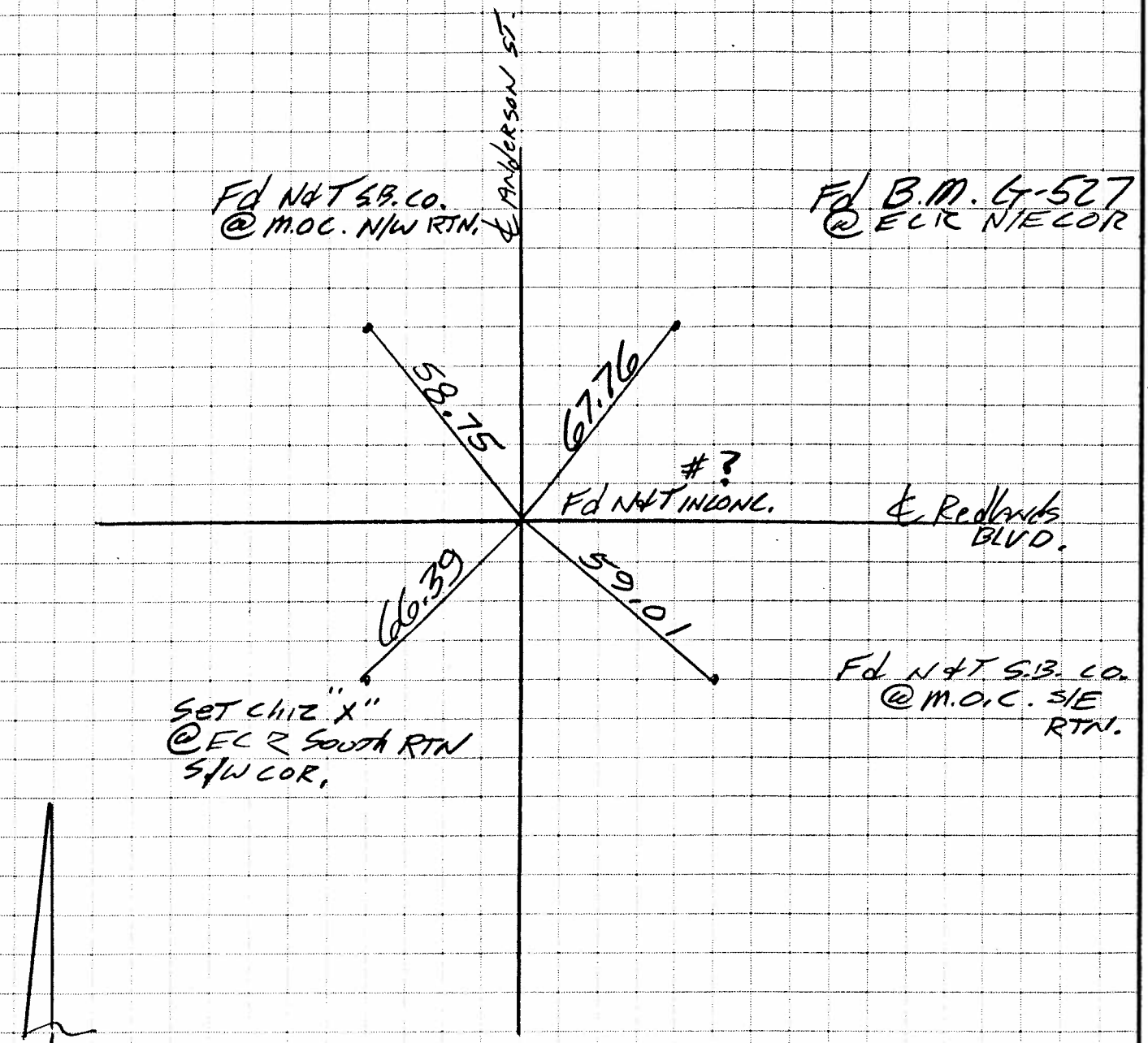

PRODUCT 204-1 / NEBS Inc. Groton, Mass. 01471

CG ENGINEERING
Planning and Engineering
2627 S. WATERMAN AVE. SAN BERNARDINO, CA 92408
(714) 824-2420 FAX: 824-9236

JOB Redlands Blvd & TIES
SHEET NO. R-9 OF
CALCULATED BY DATE 9-17-91
CHECKED BY DATE
SCALE

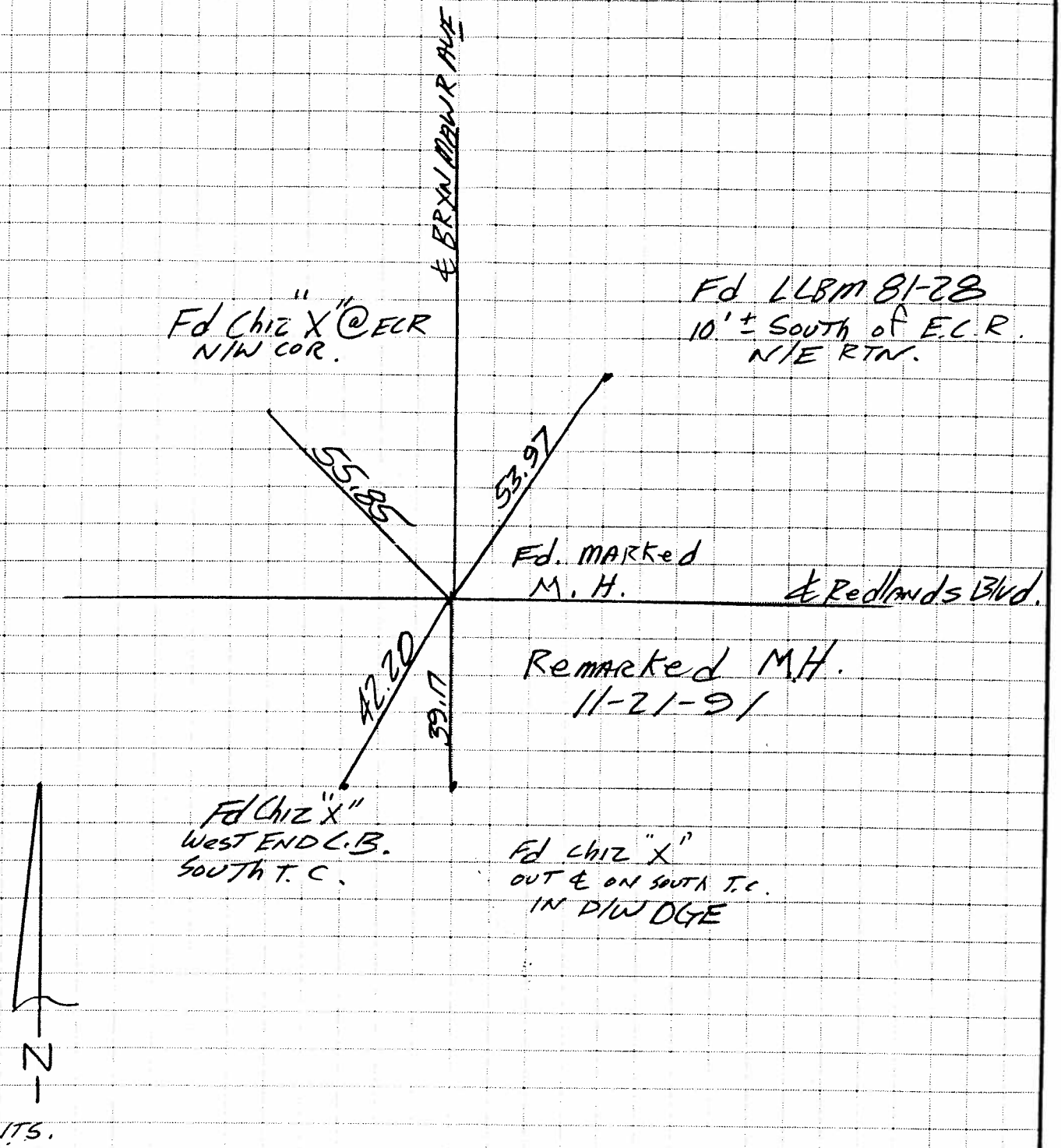

PRODUCT 704-1 NEBS Inc Groton Mass 01471

CG ENGINEERING
Planning and Engineering
2627 S. WATERMAN AVE. SAN BERNARDINO, CA 92408
(714) 824-2420 FAX: 824-9236

JOB Redlands Blvd & TIES
SHEET NO. R-10 OF
CALCULATED BY DATE 9-17-91
CHECKED BY DATE
SCALE

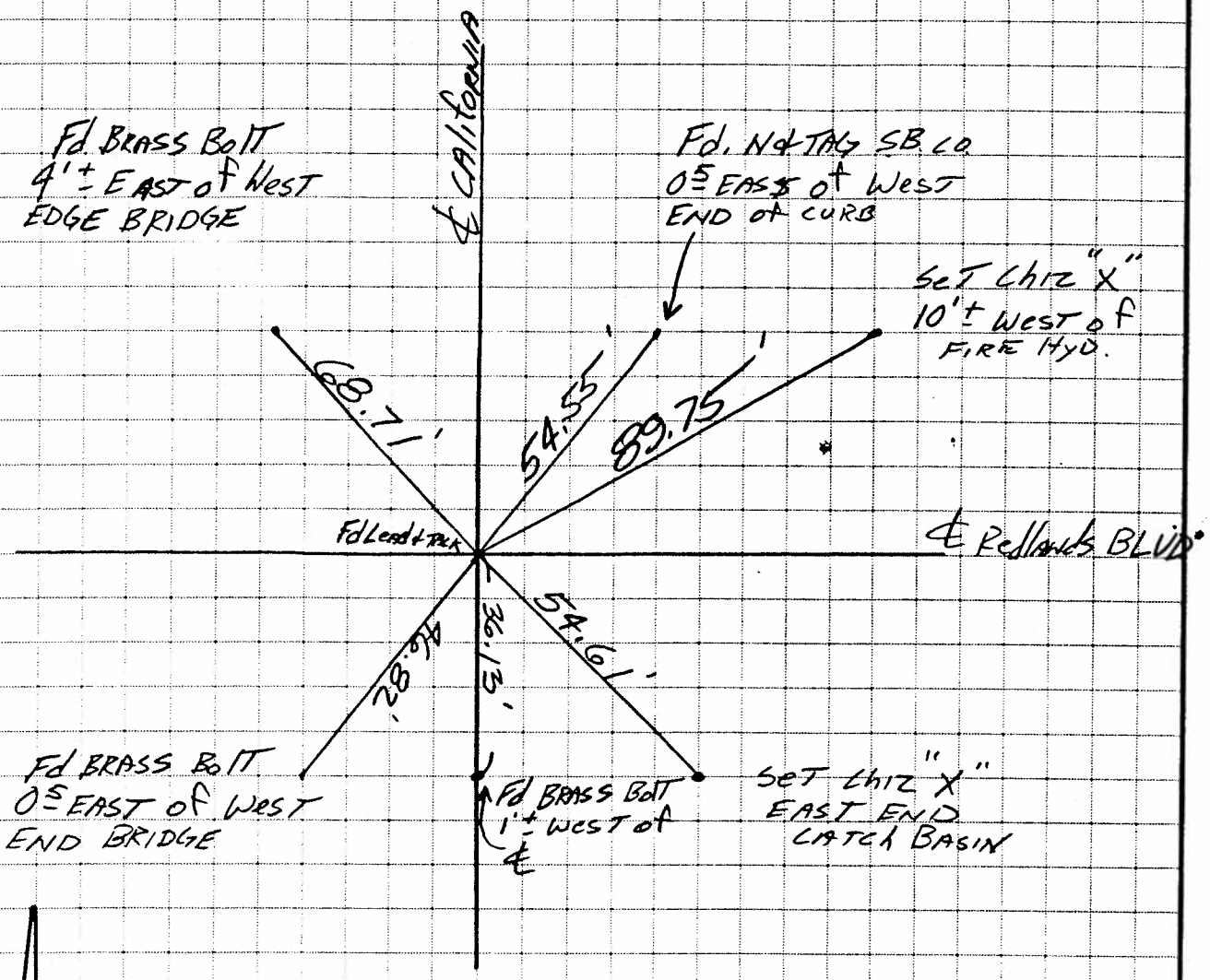



PRODUCT 204-1 VERIFY Inc. Groton, Mass. 01471

CG ENGINEERING
Planning and Engineering
2627 S. WATERMAN AVE. SAN BERNARDINO, CA 92408
(714) 824-2420 FAX: 824-9236

JOB Redlands Blvd. & TIES
SHEET NO. R-11 OF
CALCULATED BY DATE 9-13-91
CHECKED BY DATE
SCALE

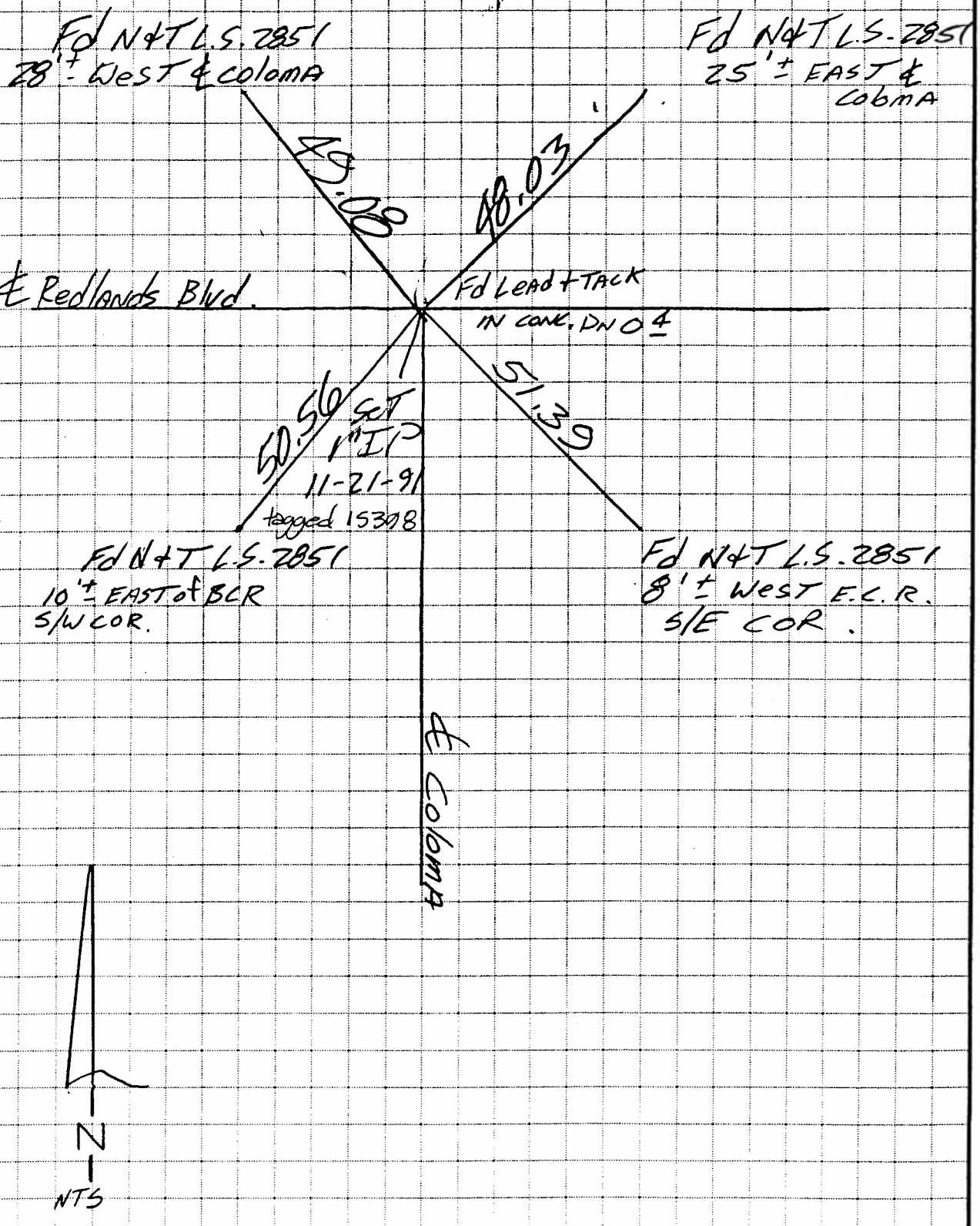

R-12

SHEET NO. 10

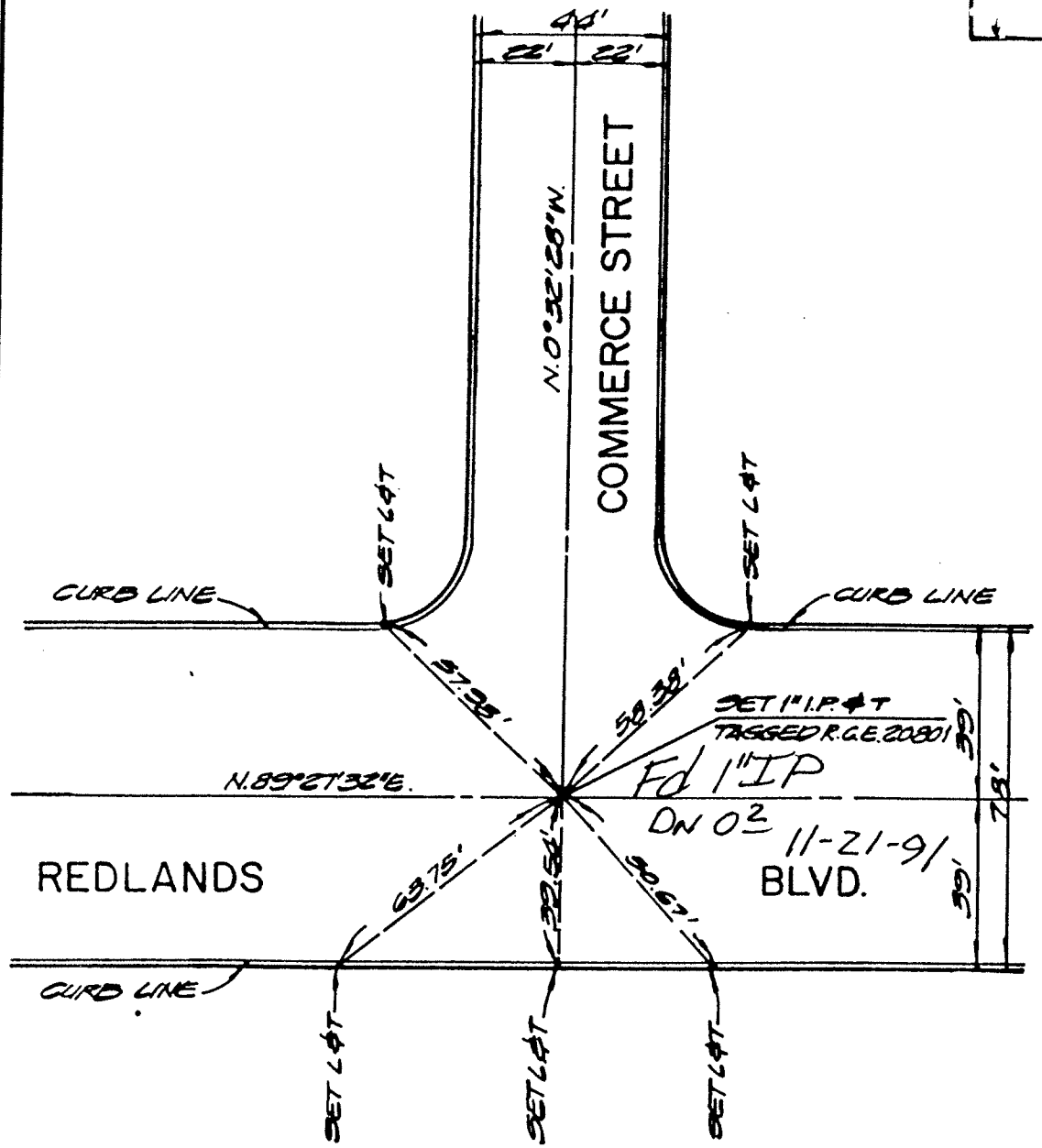

PARCEL MAP NO. 9198

SHEET NO. 10 OF 10

R.C.E. James J. Brown

R.C.E. NO. 20801

CITY OF LOMA LINDA
DEPT. OF ENGINEERING
CENTERLINE TIES

DESCRIPTION
INTERSECTION OF
COMMERCE ST. & REDLANDS BLVD.

INSPECTED: _____

DATE: 1/28/87

SCALE: 1" = 40'

R-13

SHEET NO 9

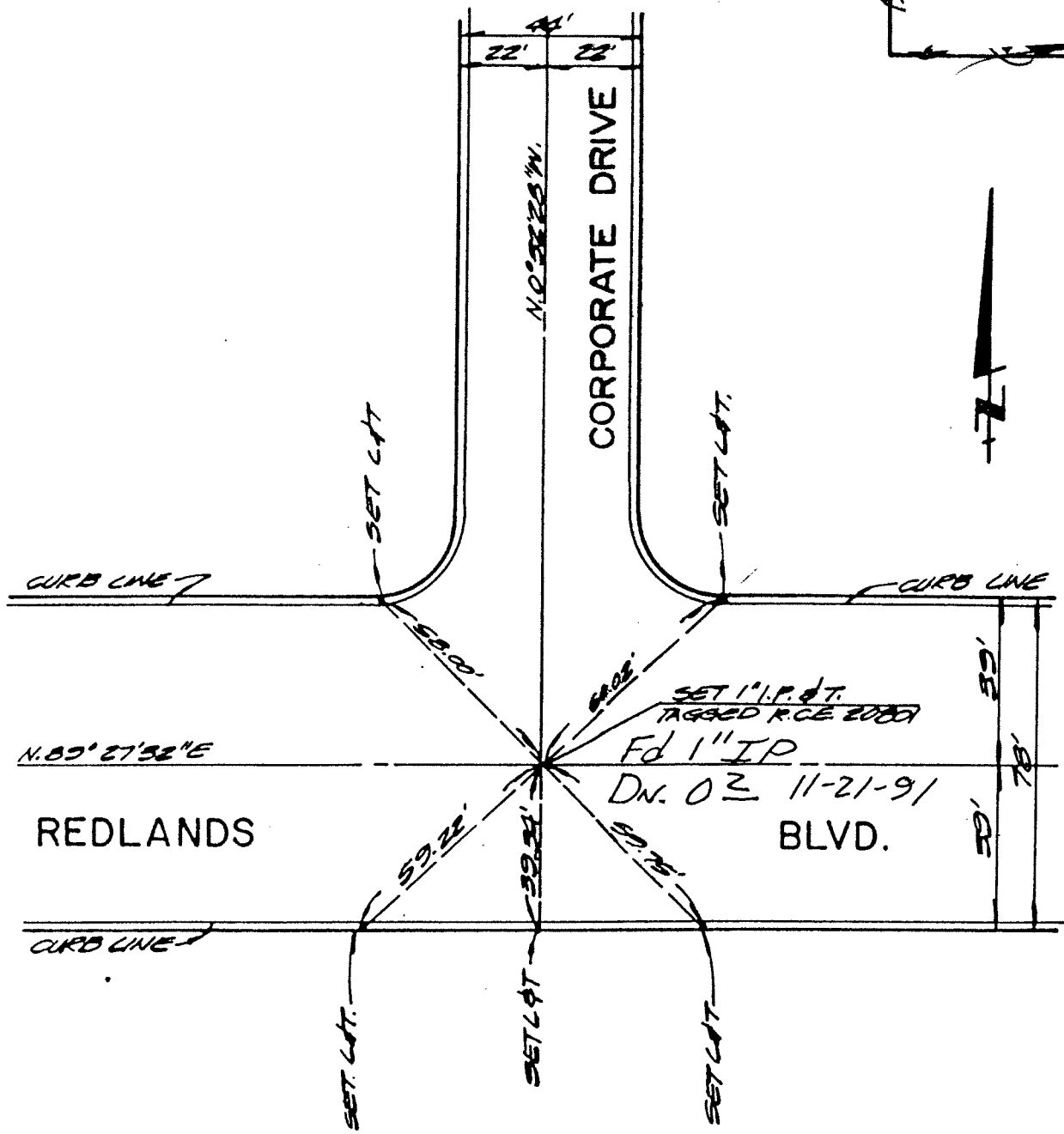

PARCEL MAP NO. 9198

SHEET NO. 9 OF 10

R.C.E. James J. Brennan

R.C.E. NO. 20801

CITY OF LOMA LINDA
DEPT. OF ENGINEERING
CENTERLINE TIES

DESCRIPTION
INTERSECTION OF
CORPORATE DR. & REDLANDS BLVD.

INSPECTED: _____

DATE: 1/28/87

SCALE: 1"=40'

CG ENGINEERING
Planning and Engineering
2627 S. WATERMAN AVE. SAN BERNARDINO, CA 92408
(714) 824-2420 FAX: 824-9236

JOB Redlands Blvd. & TIES
SHEET NO. R-14 OF
CALCULATED BY DATE 9-13-91
CHECKED BY DATE
SCALE

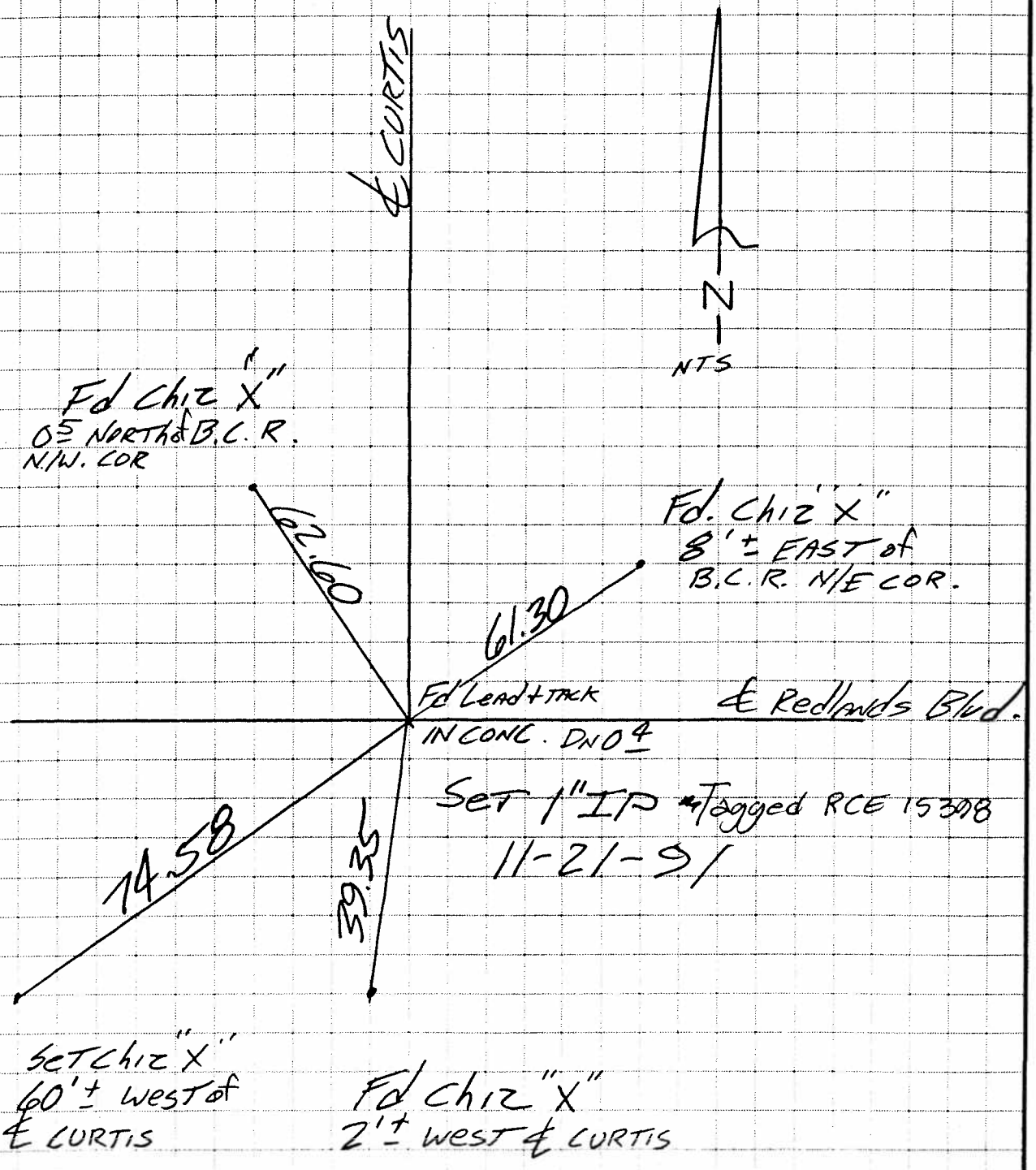

CG ENGINEERING
Planning and Engineering
2627 S. WATERMAN AVE. SAN BERNARDINO, CA 92408
(714) 824-2420 FAX: 824-9236

JOB Redlands Blvd. & TIES
SHEET NO. R-15 OF
CALCULATED BY DATE 9-17-91
CHECKED BY DATE
SCALE

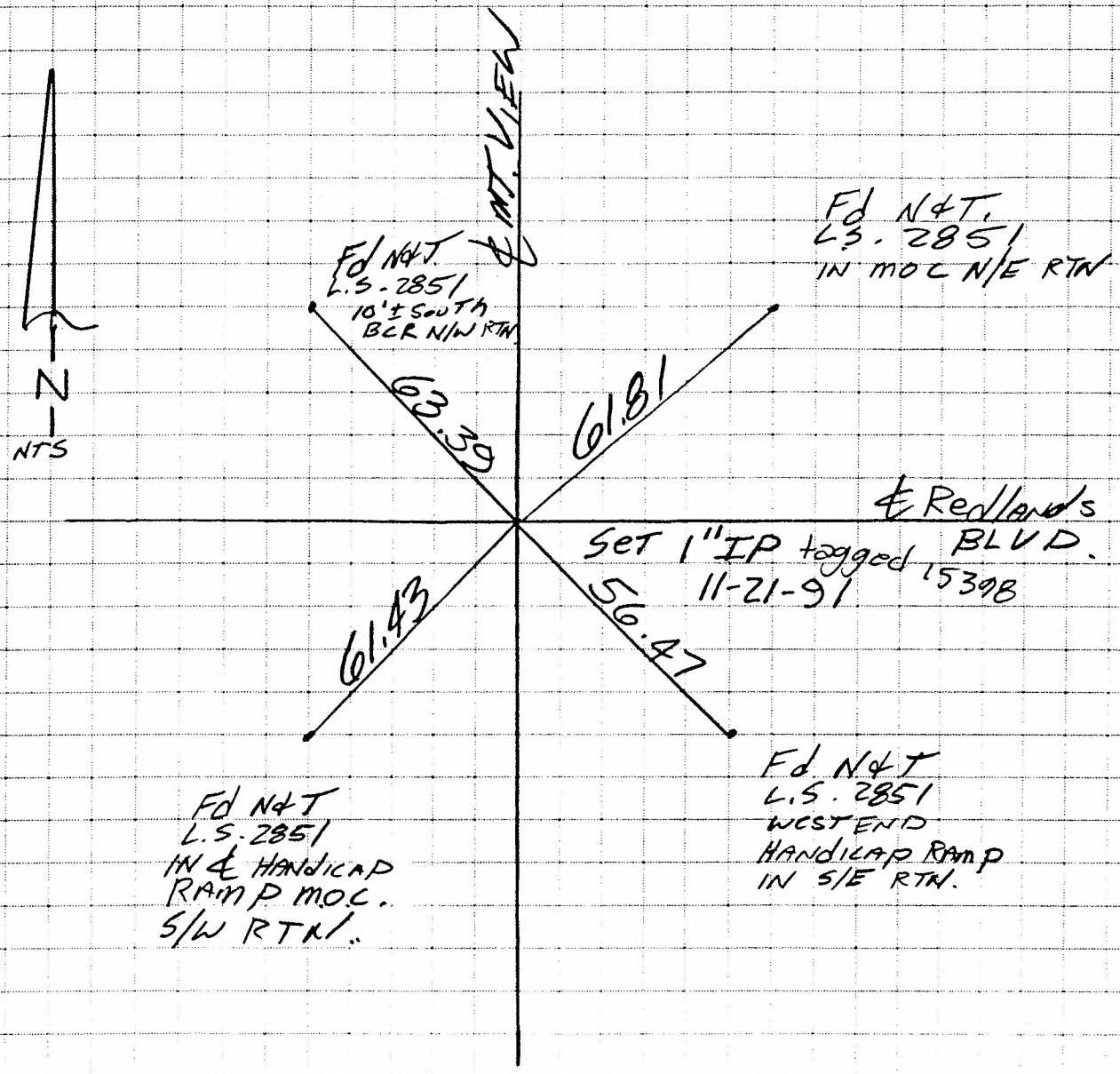

PRODUCT 204-1 / NEBS / Inc., Groton, Mass. 01471

CG ENGINEERING
Planning and Engineering
2627 S. WATERMAN AVE. SAN BERNARDINO, CA 92408
(714) 824-2420 FAX: 824-9236

JOB Redlands BLVD. & TIES
SHEET NO. R-16 OF
CALCULATED BY DATE 9-17-91
CHECKED BY DATE
SCALE

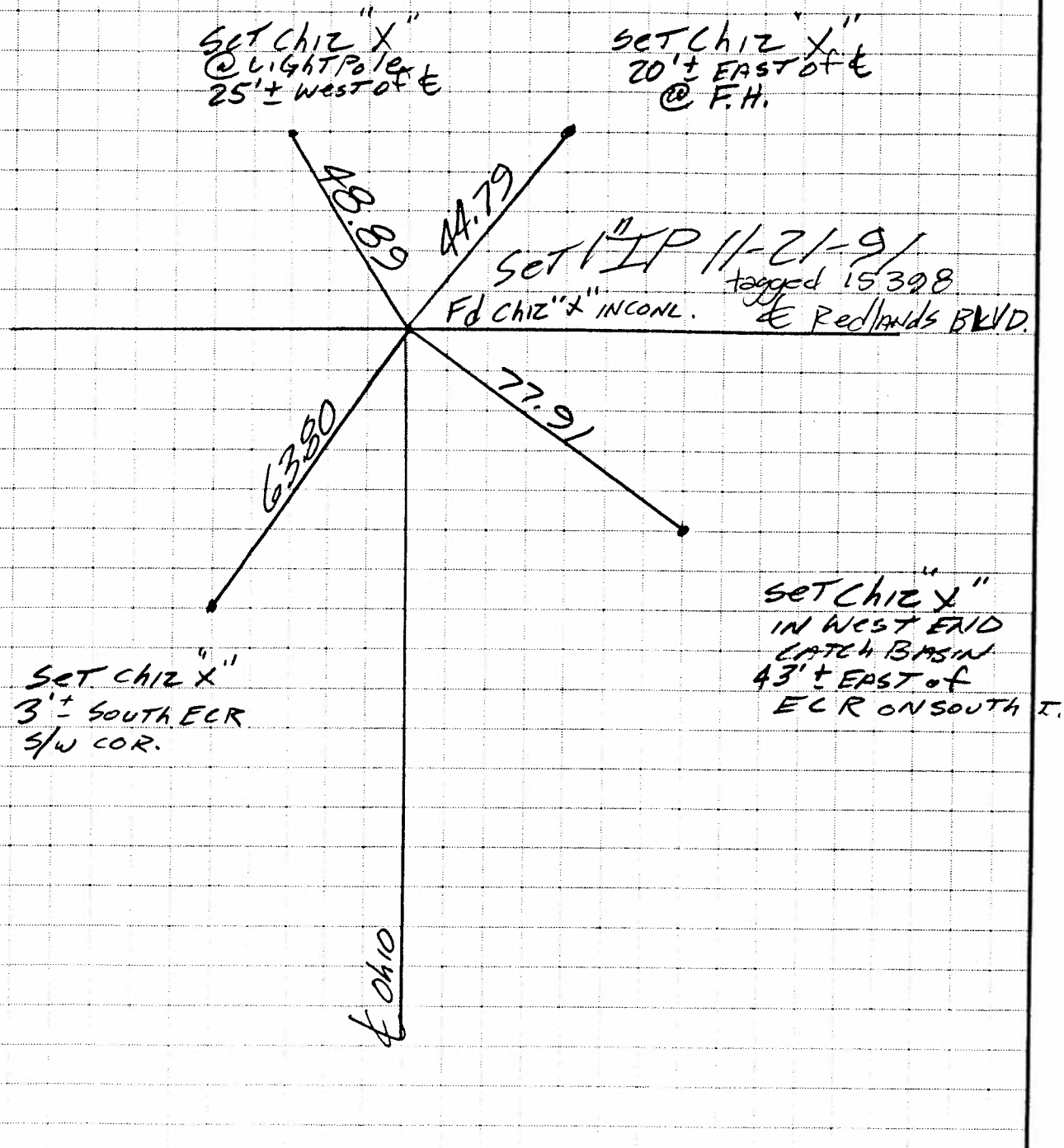

PRODUCT 204-1 NEBS Inc. Groton Mass. 01471

COLE SURVEYING
P.O. Box 5371
SAN BERNARDINO, CALIFORNIA 92412
(714) 824-5615

JOB Redlands Blvd. & TIES
SHEET NO. R-17 OF
CALCULATED BY DATE 9-13-91
CHECKED BY DATE
SCALE

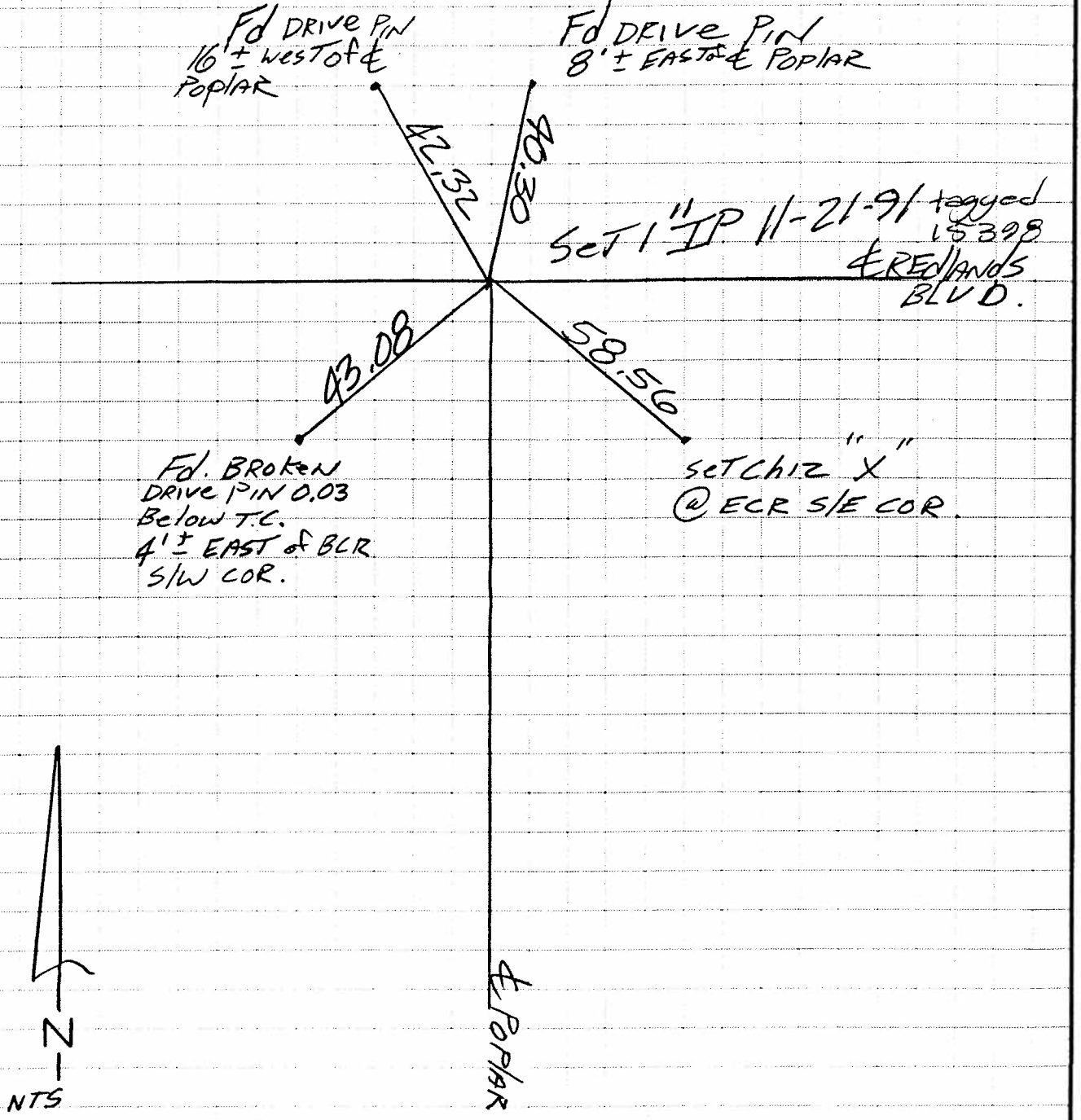

PRODUCT 204-1 NEBS Inc., Groton, Mass. 01471.

CG ENGINEERING
Planning and Engineering
2627 S. WATERMAN AVE. SAN BERNARDINO, CA 92408
(714) 824-2420 FAX: 824-9236

JOB Redlands BLVD. & TIES
SHEET NO. R-18 OF
CALCULATED BY DATE 9-17-91
CHECKED BY DATE
SCALE

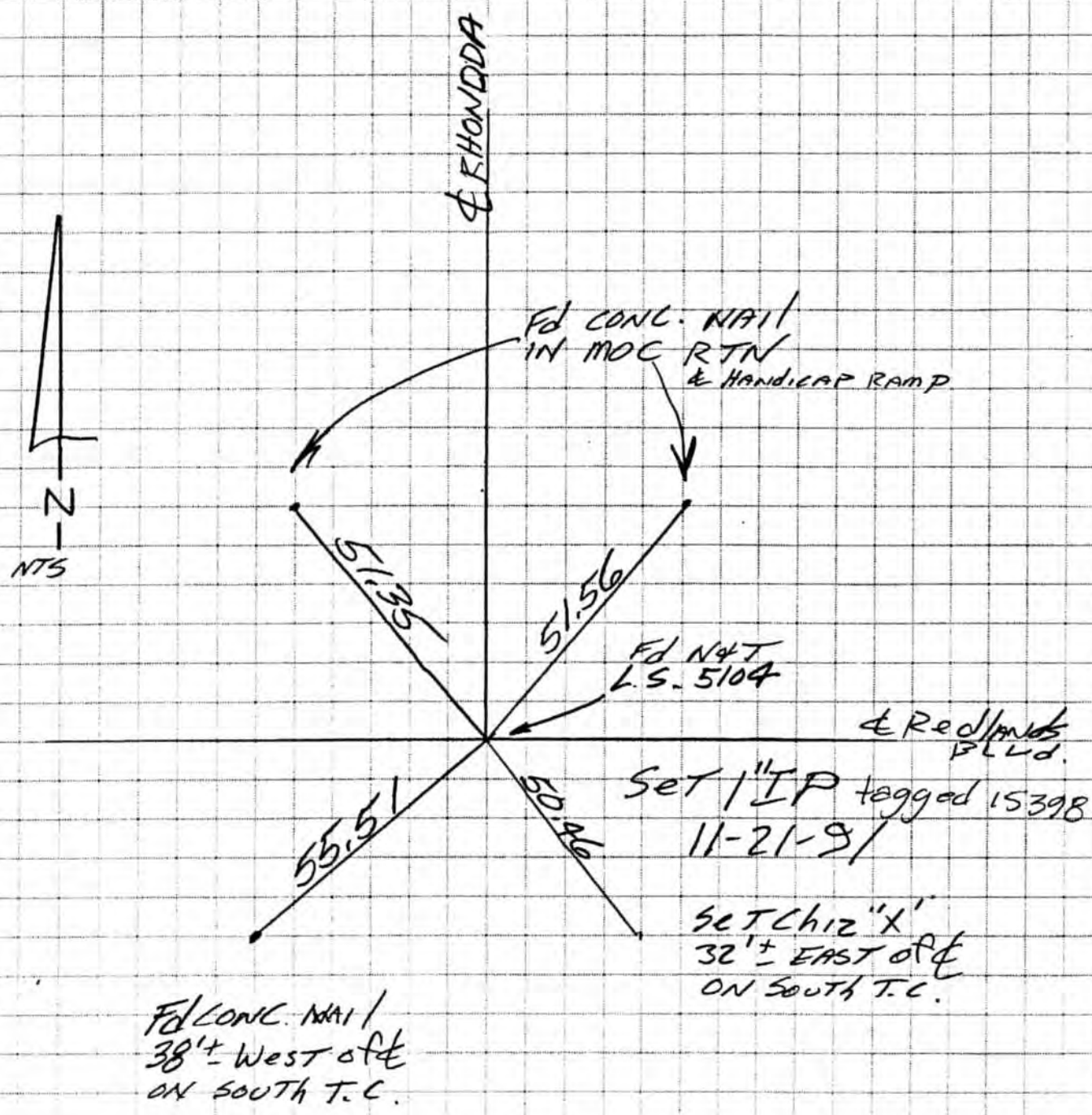

PRODUCT 204-1 NEBS Inc. Groton, Mass. 01471

CG ENGINEERING
Planning and Engineering
2627 S. WATERMAN AVE. SAN BERNARDINO, CA 92408
(714) 824-2420 FAX: 824-9236

JOB Redlands Blvd. & TIES
SHEET NO. R-19 OF
CALCULATED BY DATE 9-13-91
CHECKED BY DATE
SCALE

E.O.M. TIES

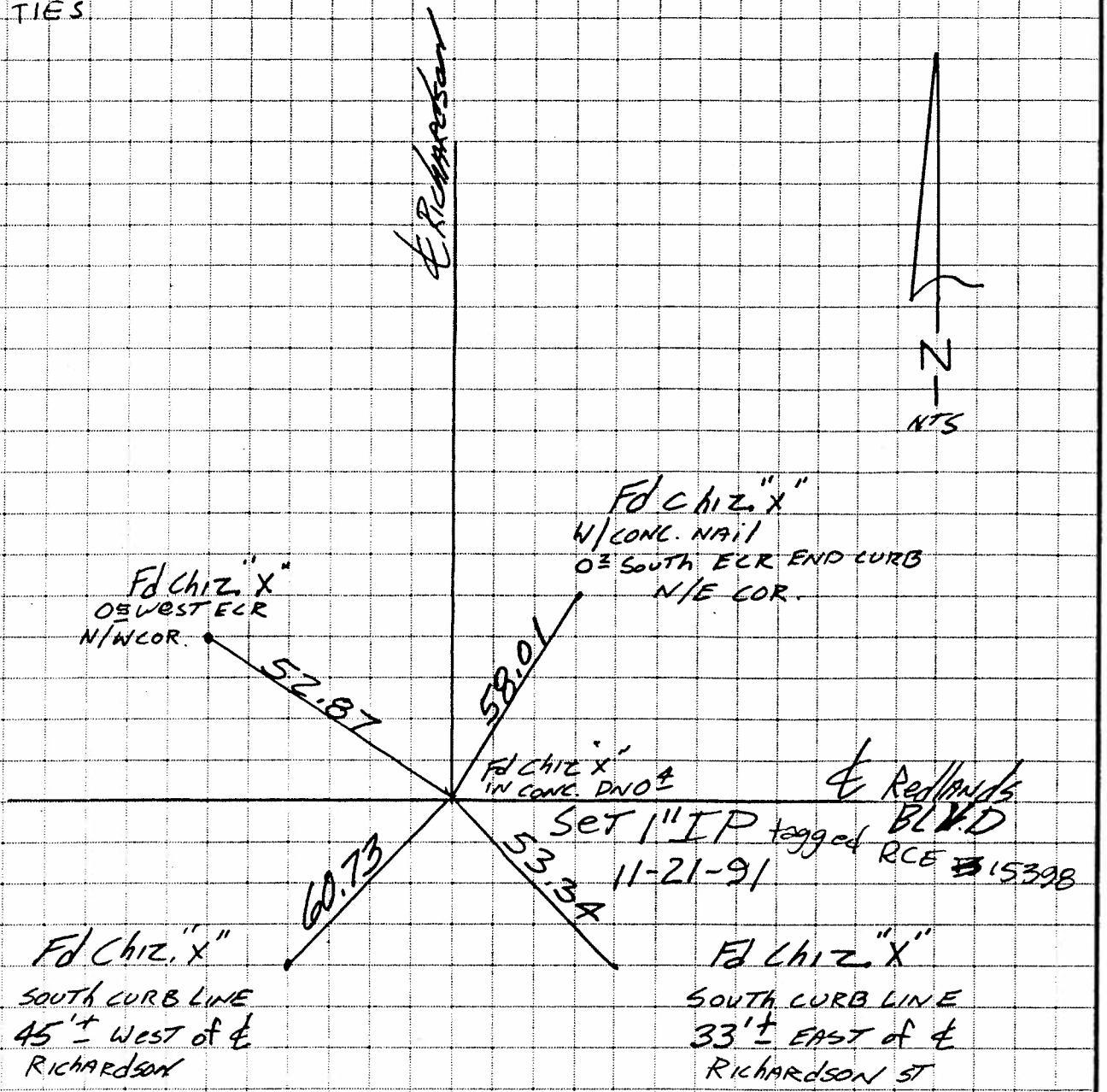

PRODUCT 204-1 NEBS Inc Groton Mass. 01471

CG ENGINEERING
Planning and Engineering
2627 S. WATERMAN AVE. SAN BERNARDINO, CA 92408
(714) 824-2420 FAX: 824-9236

JOB Redlands Blvd & TIES
SHEET NO. R-20 OF
CALCULATED BY DATE 9-17-91
CHECKED BY DATE
SCALE

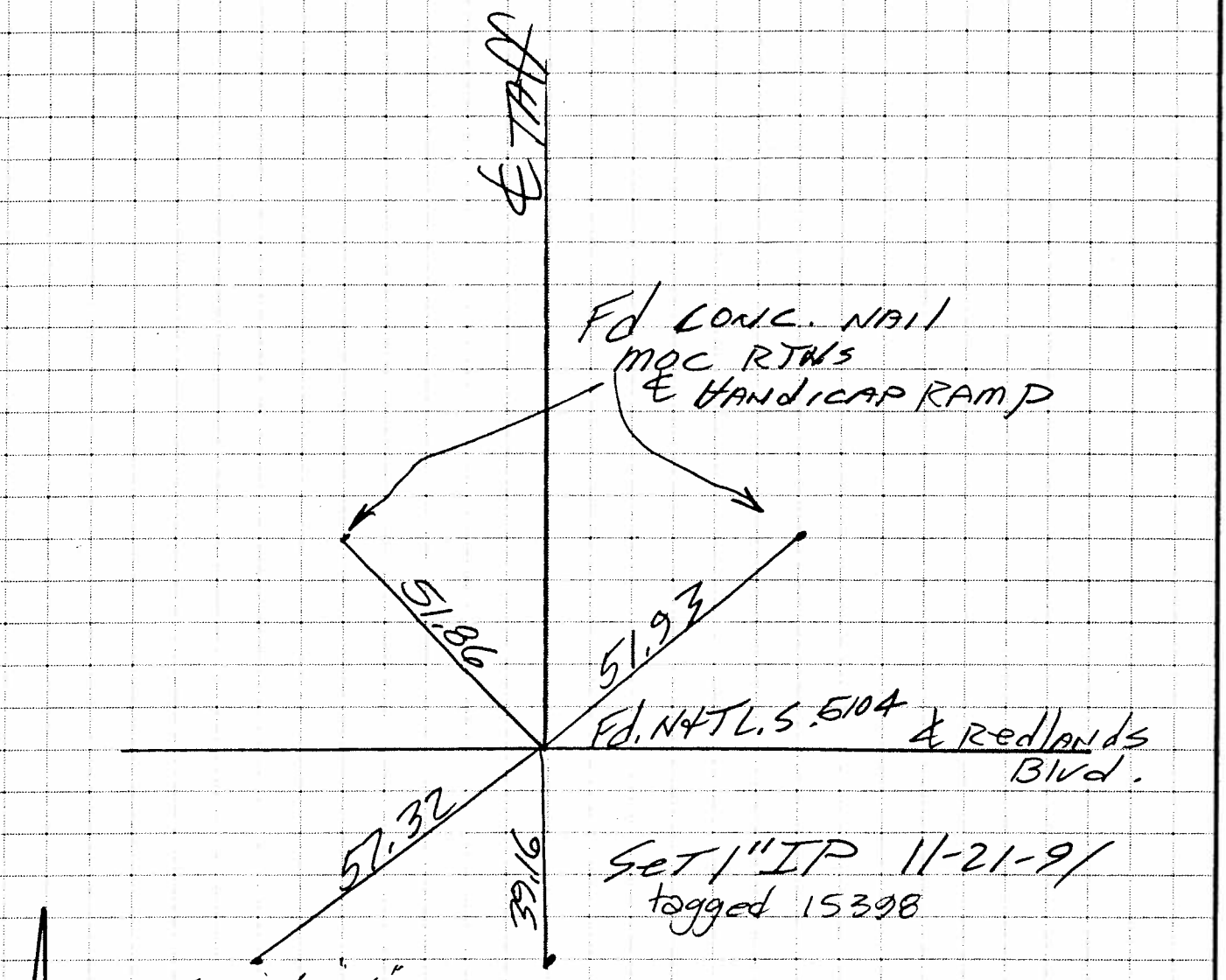

N
NTS.

TIE NO. R.

SHEET NO.
1 OF 3
R-21

PRELIMINARY

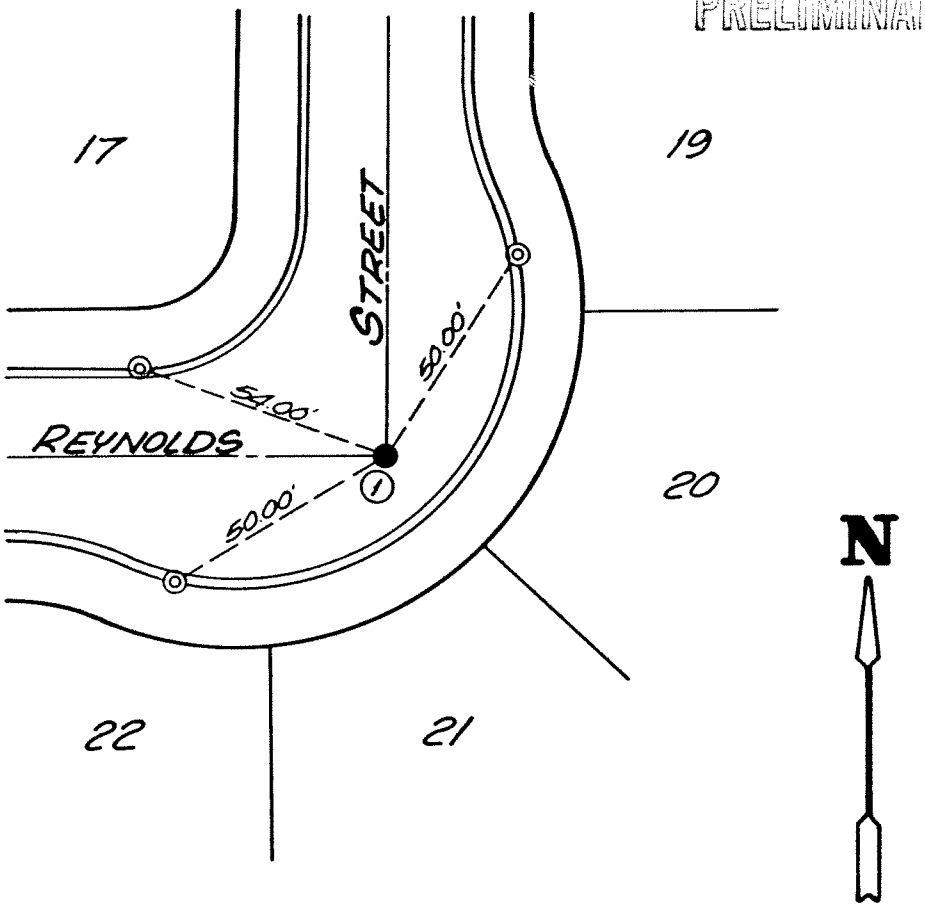

◎ INDICATES LEAD & TACK
● INDICATES 1" I.P. 1.0' BELOW SURFACE AND NAIL & TAG R.C.E. 13191 ON SURFACE

TRACT NO. 10135
SHEET NO. 1 OF 3
R.C.E. 13191
R.C.E. Glen L Ludwig

CITY OF LOMA LINDA
DEPT. OF ENGINEERING
CENTERLINE TIES

DESCRIPTION
STA 9+93.73 REYNOLDS ST. (E-W)
STA 0+00 REYNOLDS ST. (N-S)

INSPECTED: _____

DATE: 4/21/80

SCALE: 1"=40'

TIE NO. R

SHEET NO.
2 OF 3
R-22

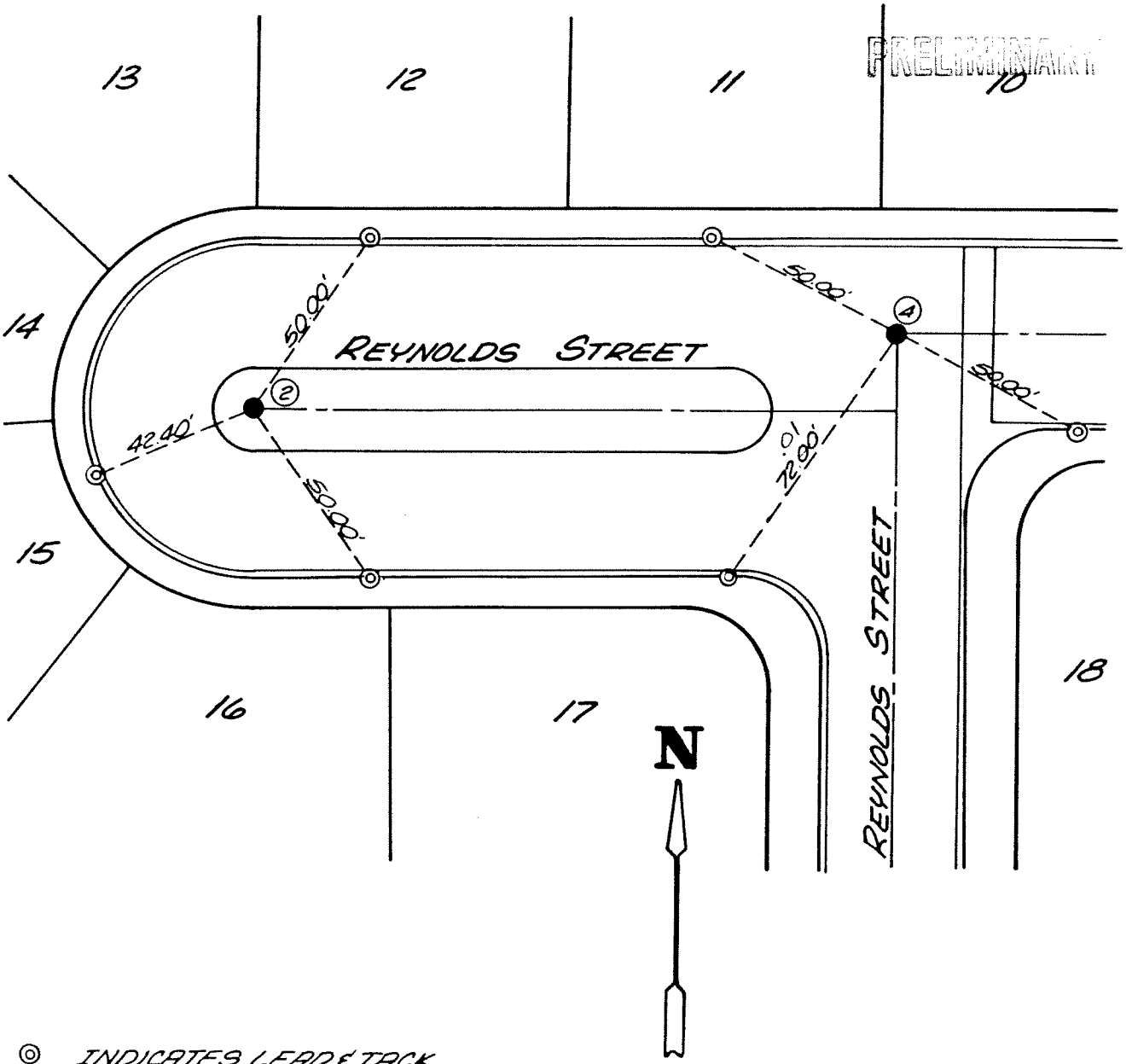

PRELIMINARY

◎ INDICATES LEAD & TACK

● INDICATES 1" I.P. 10' BELOW SURFACE AND NAIL & TAG R.C.E. 13191 ON SURFACE

TRACT NO: 10135
SHEET NO. 2 OF 3
R.C.E. 13191
R.C.E. Glen L Ludwig

CITY OF LOMA LINDA
DEPT. OF ENGINEERING
CENTERLINE TIES

DESCRIPTION

STA. 3+41.01 REYNOLDS STREET (E-W)

STA. 1+87.56 REYNOLDS STREET (E-W) = STA. 2+20.38 REYNOLDS STREET (N-S)

INSPECTED: _____

DATE: 4/21/80

SCALE: 1"=40'

TIE NO.
R-23

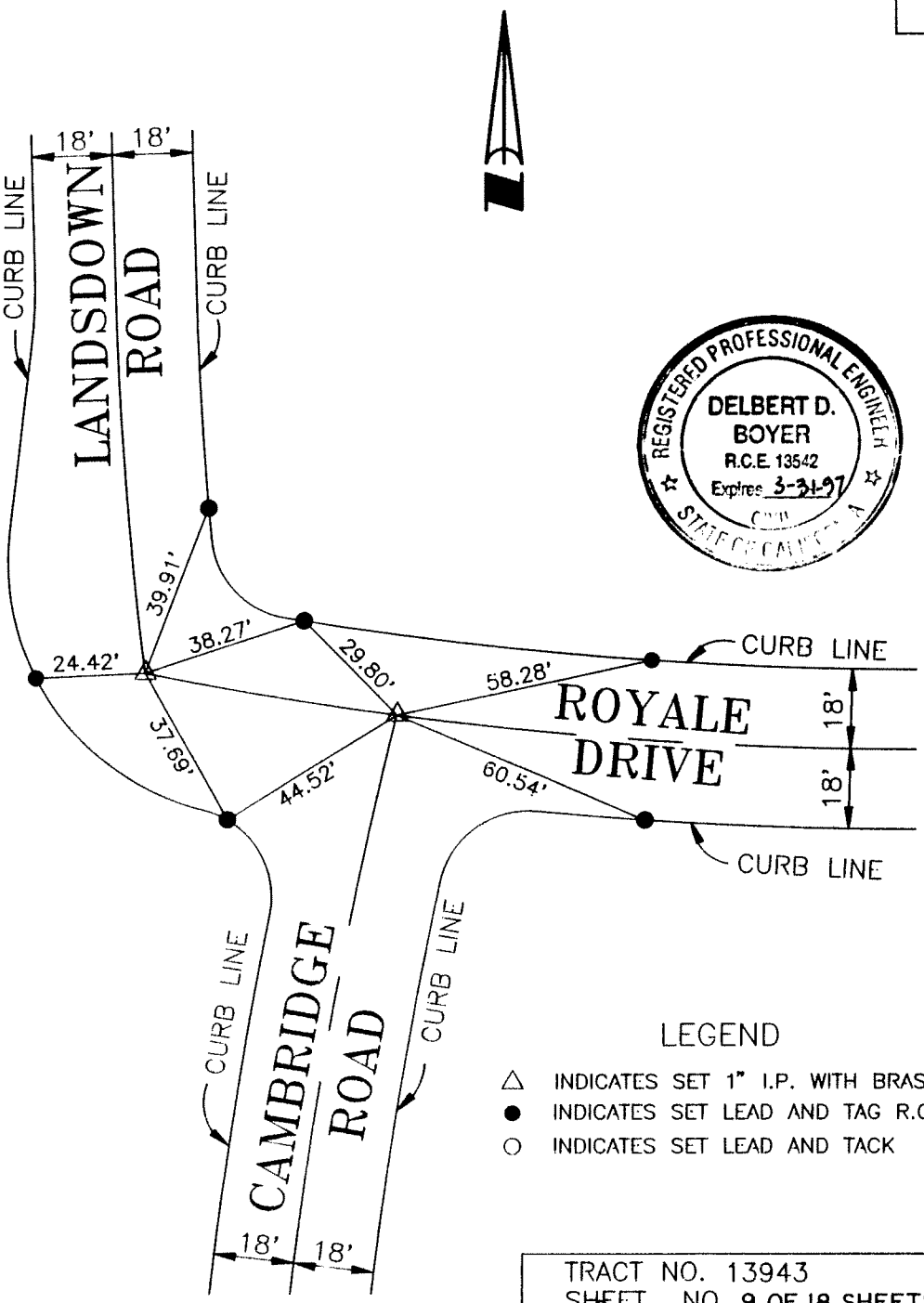

REGISTERED PROFESSIONAL ENGINEER
DELBERT D. BOYER
R.C.E. 13542
Expires 3-31-97
STATE OF CALIFORNIA

LEGEND

△ INDICATES SET 1" I.P. WITH BRASS TAG R.C.E.13542
● INDICATES SET LEAD AND TAG R.C.E.13542
○ INDICATES SET LEAD AND TACK

TRACT NO. 13943
SHEET NO. 9 OF 18 SHEETS

Delbert D. Boyer
DELBERT D. BOYER
R.C.E. 13542

CITY OF LOMA LINDA
DEPT. OF ENGINEERING
CENTERLINE TIES

DESCRIPTION

INTERSECTIONS OF
ROYALE DR. & LANDSDOWN RD.
ROYALE DR. & CAMBRIDGE RD.

INSPECTED:

DATE: 11/12/96

SCALE: 1" = 40'

R-24

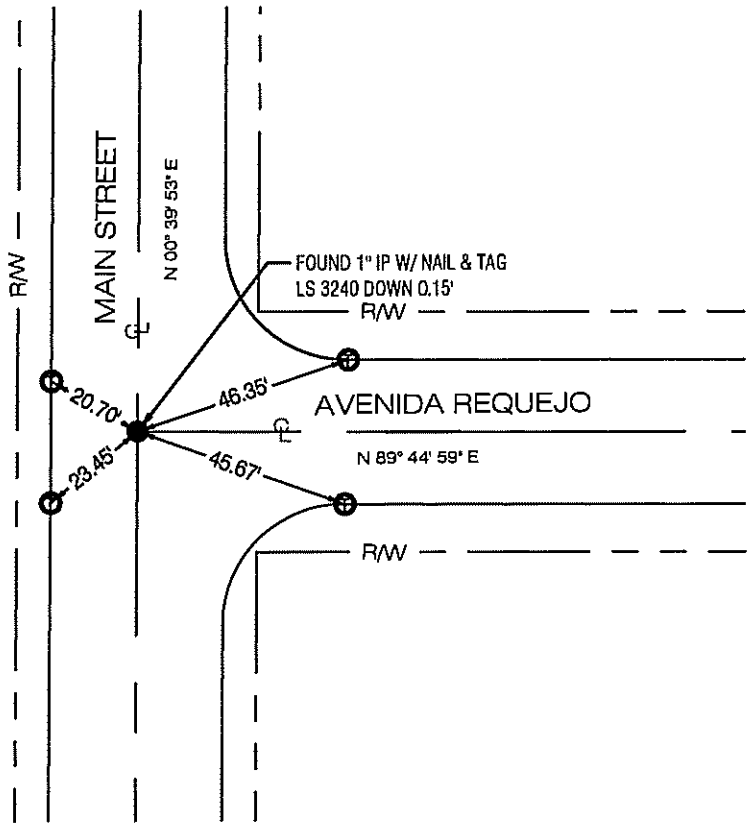

NORTH

SCALE 1" =40'

REGISTERED PROFESSIONAL ENGINEER
JOSEPH S.C. BONADIMAN
No. C-30238
Exp. 3-31-10
CIVIL
STATE OF CALIFORNIA

T INDICATES SET NAIL & TAG IN TOP OF CURB

● INDICATES FOUND MONUMENT AS NOTED

CITY OF LOMA LINDA

JOSEPH E. BONADIMAN & ASSOCIATES INC.
consulting engineers land surveyors
234 N. ARROWHEAD AVE., SAN BERNARDINO, CA 92408-1013
Phone:(909)885-3806 - Fax:(909)381-1721

DATE:
CHECKED BY:
APPROVED BY:

REV.	DATE	BY

CENTER LINE TIES
INTERSECTION OF AVENIDA REQUESJO & MAIN ST.

SHT. NO. 2 OF 3

R-24.1

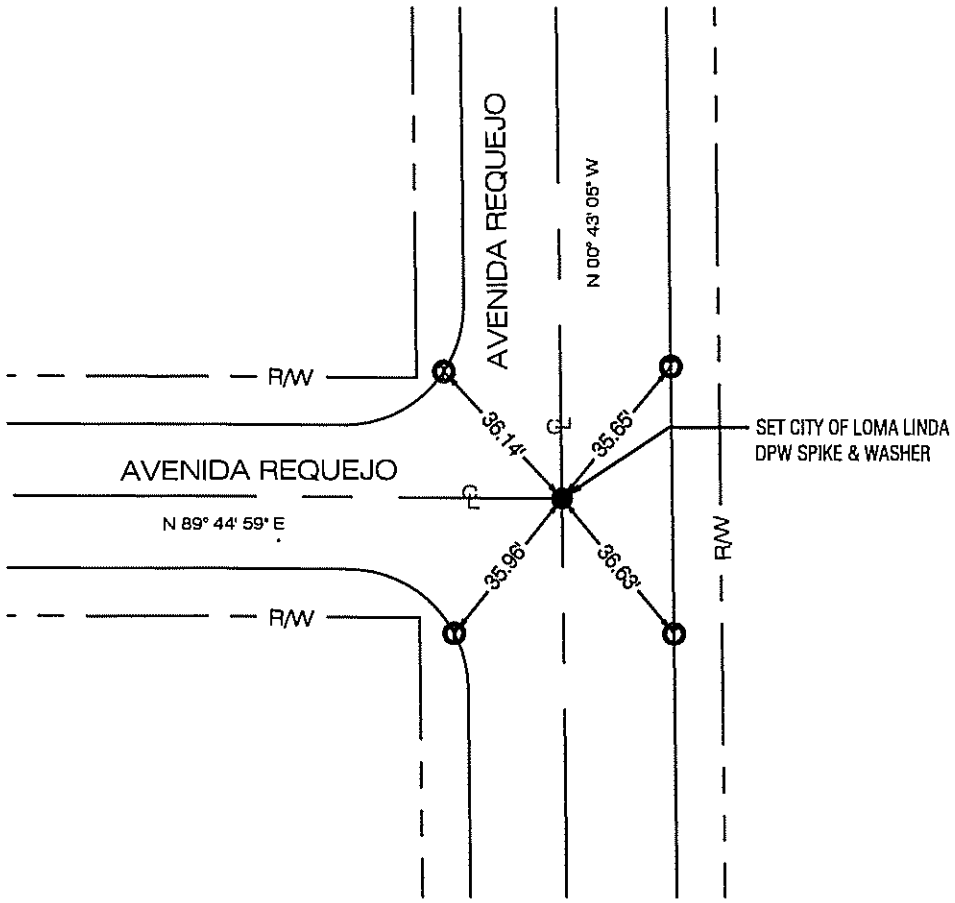

NORTH

SCALE 1"=40'

REGISTERED PROFESSIONAL ENGINEER
JOSEPH S.C. BONADIMAN
No. C-30238
Exp. 3-31-10
CIVIL
STATE OF CALIFORNIA

INDICATES SET NAIL & TAG IN TOP OF CURB

INDICATES SET MONUMENT AS NOTED

CITY OF LOMA LINDA

JOSEPH E. BONADIMAN & ASSOCIATES INC.
consulting engineers land surveyors
234 N. ARROWHEAD AVE., SAN BERNARDINO, CA 92408-1013
Phone:(909)885-3806 - Fax:(909)381-1721

DATE:
CHECKED BY:
APPROVED BY:

REV.	DATE	BY

CENTER LINE TIES
INTERSECTION OF AVENIDA REQUESJO & WHITTIER ST.

SHT. NO. 3 OF 3

R-25

LEGEND

○ INDICATES SET 1" I.P., FLUSH STAMPED L.S. 7083

△ INDICATES SET LEAD, TACK & TAG L.S. 7083 ON TOP OF CURB

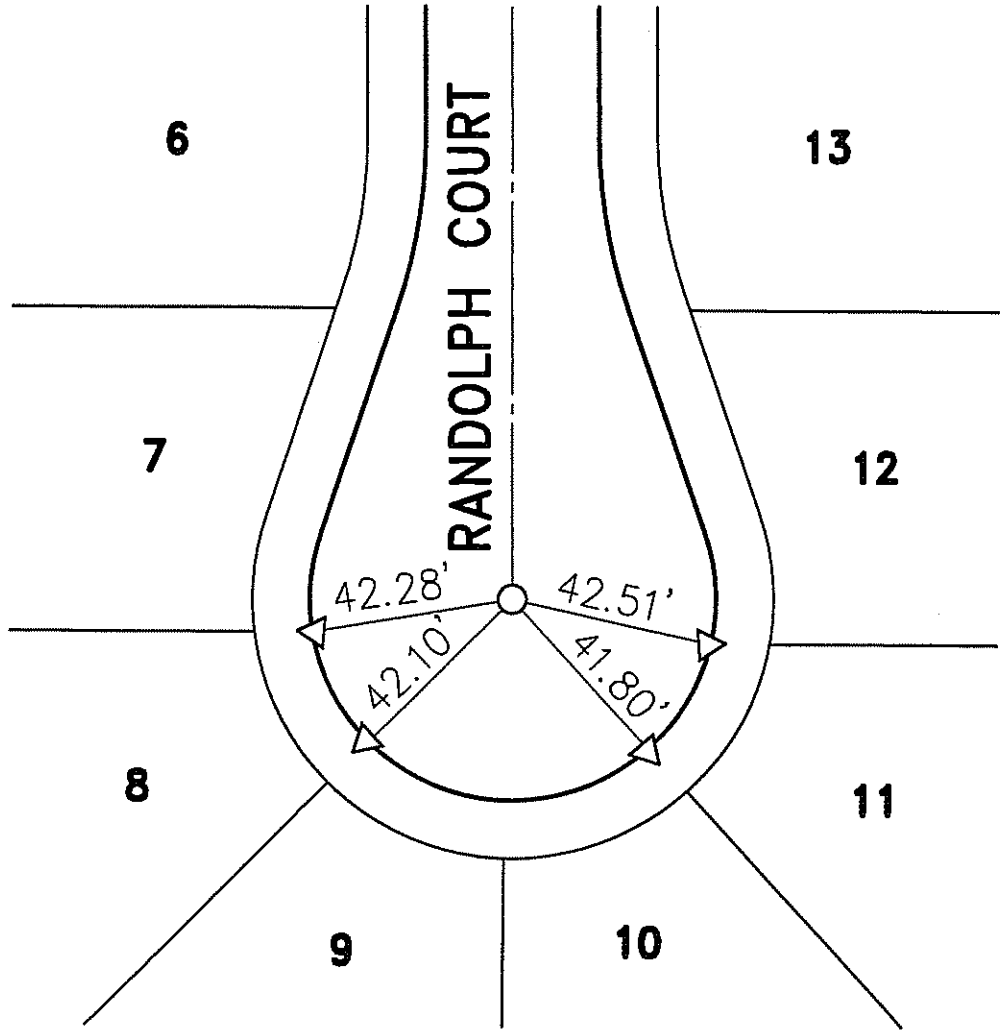

LICENSED LAND SURVEYOR
PAUL R. HUDDLESTON JR.
L.S. 7083
Expires 12/31/06
STATE OF CALIFORNIA

PAUL R. HUDDLESTON JR. PLS 7083 EXP. 12/31/06 — DATE 10/20/06

STREET TIES

HUNSAKER & ASSOCIATES
IRVINE, INC
INLAND EMPIRE REGION
2900 ADAMS STREET, SUITE A-15
RIVERSIDE CA 92504 (951)352-7200
PLANNING/ENGINEERING/SURVEYING/GOVERNMENT RELATIONS

CITY OF LOMA LINDA

TRACT 16650

MAP BOOK 310 PAGES 7-10
RANDOLPH COURT CUL-DE-SAC

NAME Paul R. Huddleston Jr.	FIELD REVIEW DATE
P.L.S. NO. 7083 EXP. DATE 12-31-06	TIE BOOK PAGE

R-26

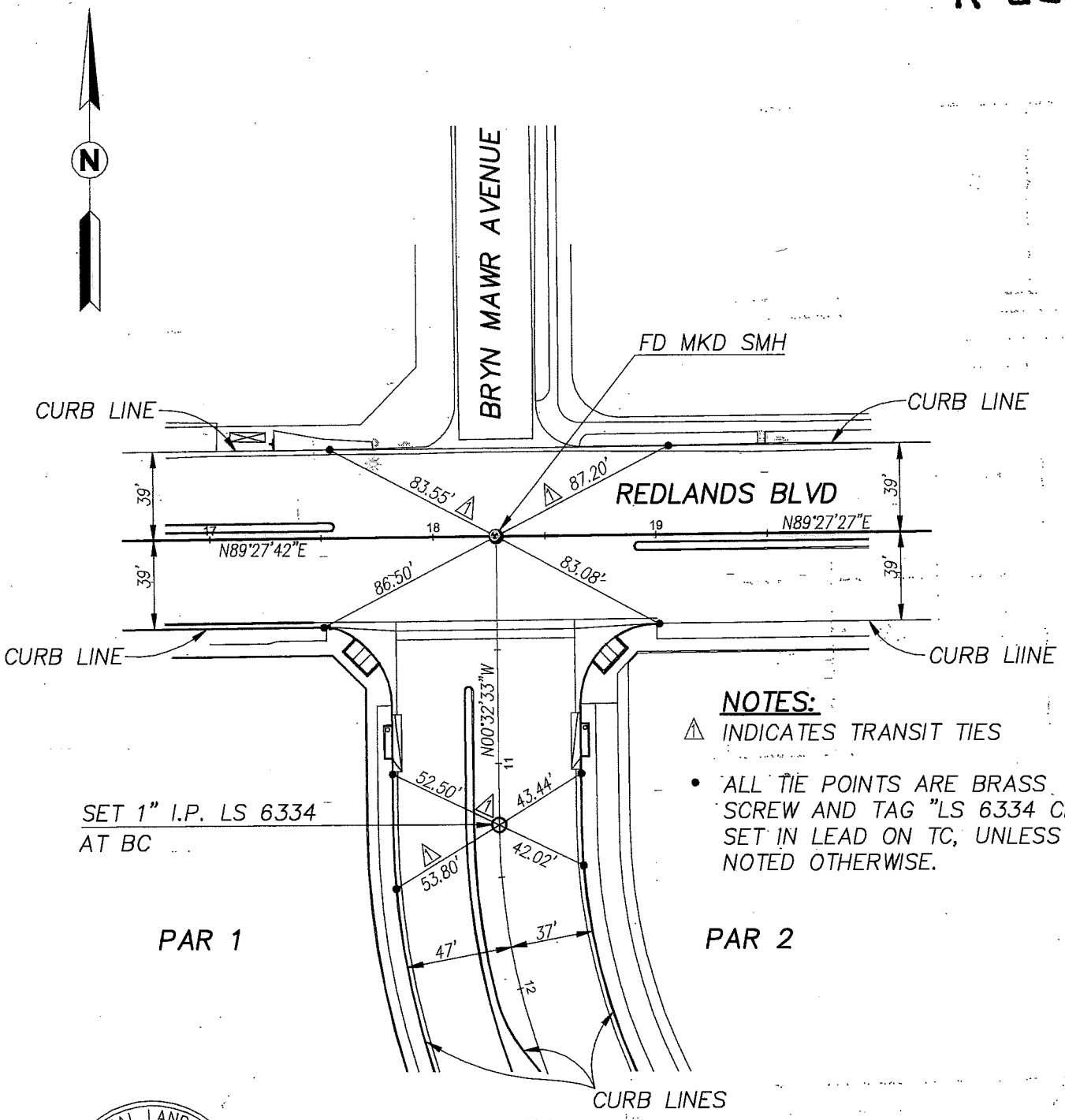

NOTES:

⚠ INDICATES TRANSIT TIES

- ALL TIE POINTS ARE BRASS SCREW AND TAG "LS 6334 CP" SET IN LEAD ON TC, UNLESS NOTED OTHERWISE.

PROFESSIONAL LAND SURVEYOR
JAMES L. ELLIOTT
No. 6334
STATE OF CALIFORNIA

PARCEL MAP NO. 19018
P.M.B. 241/94-95
SHEET No. 1 OF 3
JAMES L. ELLIOTT, PLS 6334

JN 12742A

DATE	BY	

CENTERLINE TIES
CALIFORNIA ST. & REDLANDS BLVD.

R-27

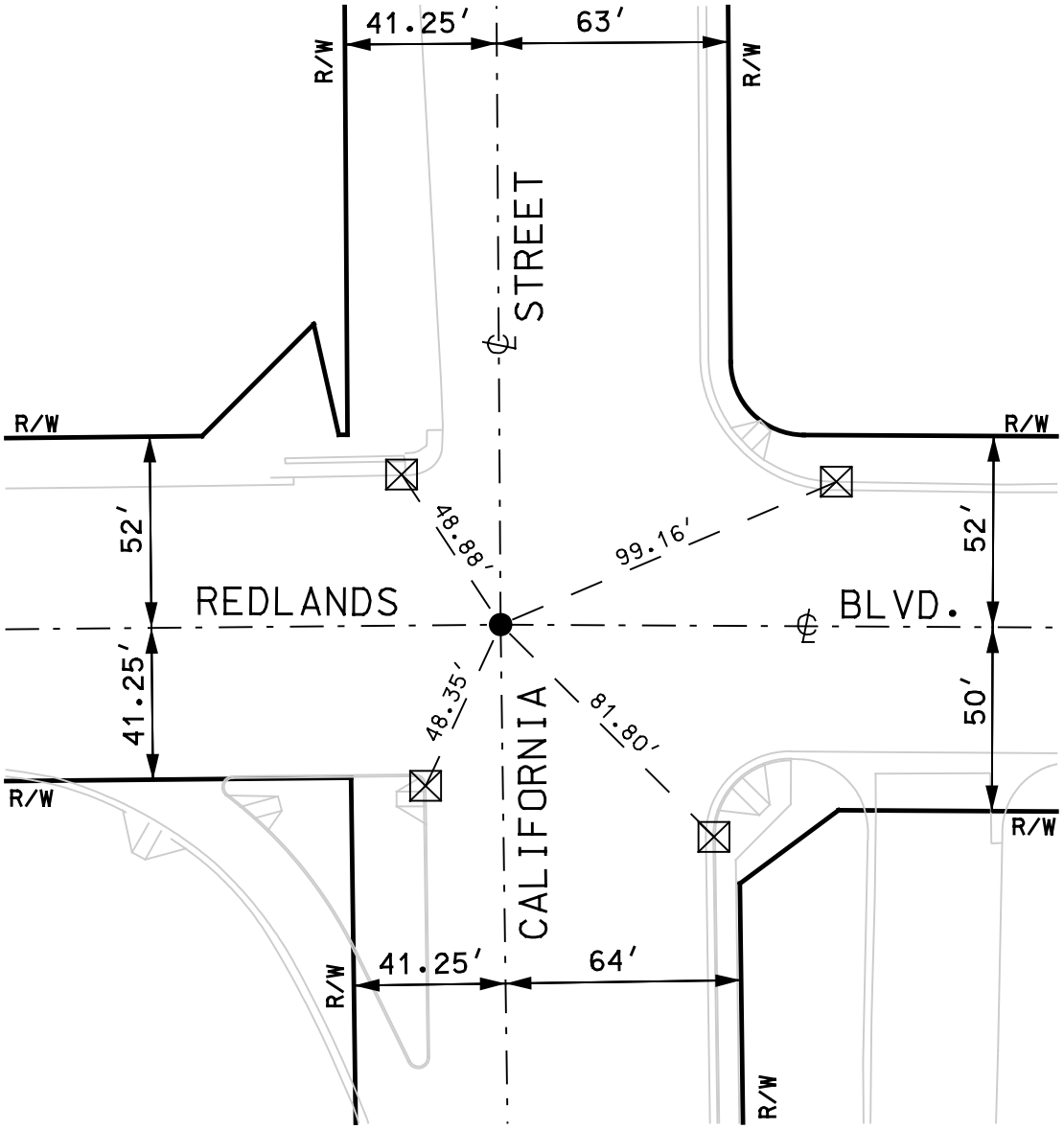

● COTTON SPINDLE, NO TAG

⊠ CHIZELED "X" IN CURB

CENTERLINE INTERSECTION

CALIFORNIA STREET
AND REDLANDS BOULEVARD

CITY OF LOMA LINDA

AUGUST 21, 2020	SCALE: 1"=50'

TIE NO.
R-28

TRACT NO. 7027 MB 91/89-91
CENTERLINE INTERSECTION OF
RICHMONT ROAD

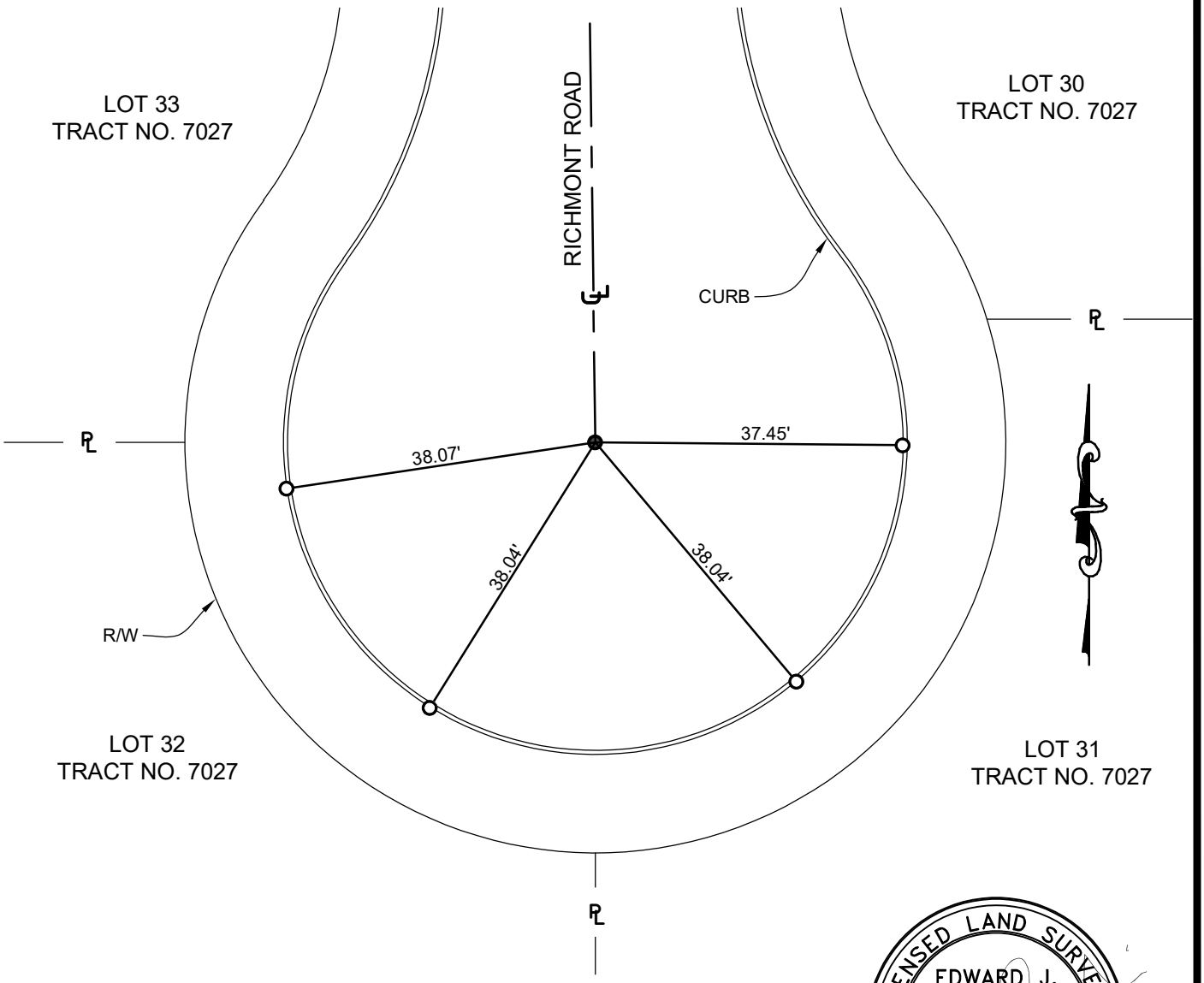

SURVEYOR'S NOTES:

- ○ INDICATES SET NAIL AND TAG C.L.L. D.P.W. IN TC
- ● INDICATES FOUND RAIL ROAD SPIKE IN LIEU OF 1" IP RCE 11447 PER TRACT NO. 7027
- ℄ INDICATES CENTER LINE
- ℄ INDICATES PROPERTY LINE
- RW INDICATES RIGHT OF WAY
- C.L.L.D.P.W = INDICATES CITY OF LOMA LINDA DEPARTMENT OF PUBLIC WORKS

LICENSED LAND SURVEYOR
EDWARD J. BONADIMAN
L.S. 7529
Exp. 12-31-23
STATE OF CALIFORNIA

CITY OF LOMA LINDA

DEPT. OF ENGINEERING

CENTERLINE TIES

RICHMONT ROAD

INSPECTED BY:	DATE: 10/11/2021	SCALE: 1"=20'

TIE NO.
R-29

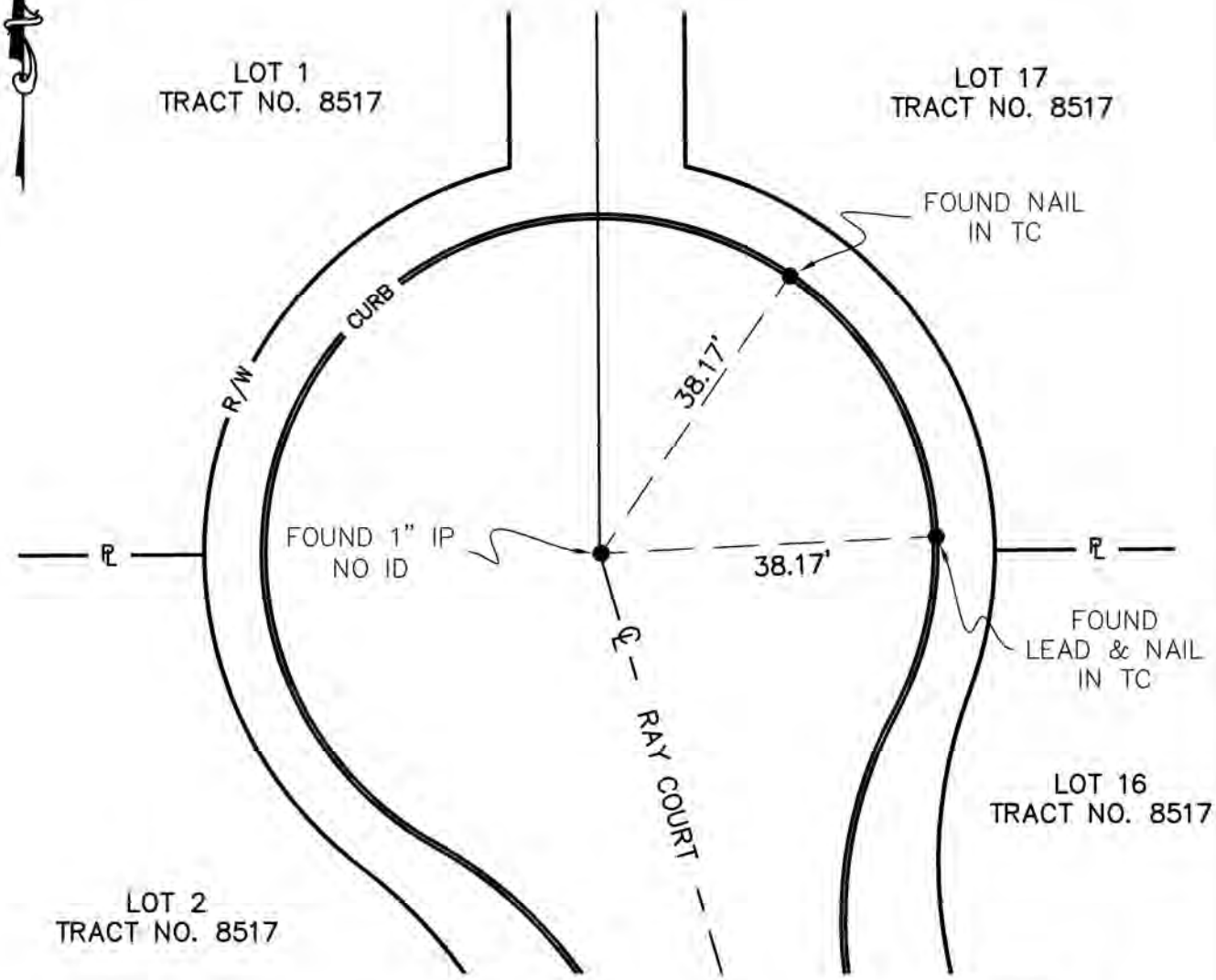

SURVEYOR'S NOTES:
- ● INDICATES FOUND MONUMENT AS NOTED
- ℄ INDICATES CENTER LINE
- ℙ INDICATES PROPERTY LINE
- R/W INDICATES RIGHT OF WAY

LICENSED LAND SURVEYOR
EDWARD J. BONADIMAN
L.S. 7529
Exp. 12-31-23
STATE OF CALIFORNIA

CITY OF LOMA LINDA

DEPT. OF ENGINEERING

CENTERLINE TIES

RAY COURT
CUL-DE-SAC

INSPECTED BY:

DATE: 10/17/2022

SCALE: 1"=20'

TIE NO.
R-30

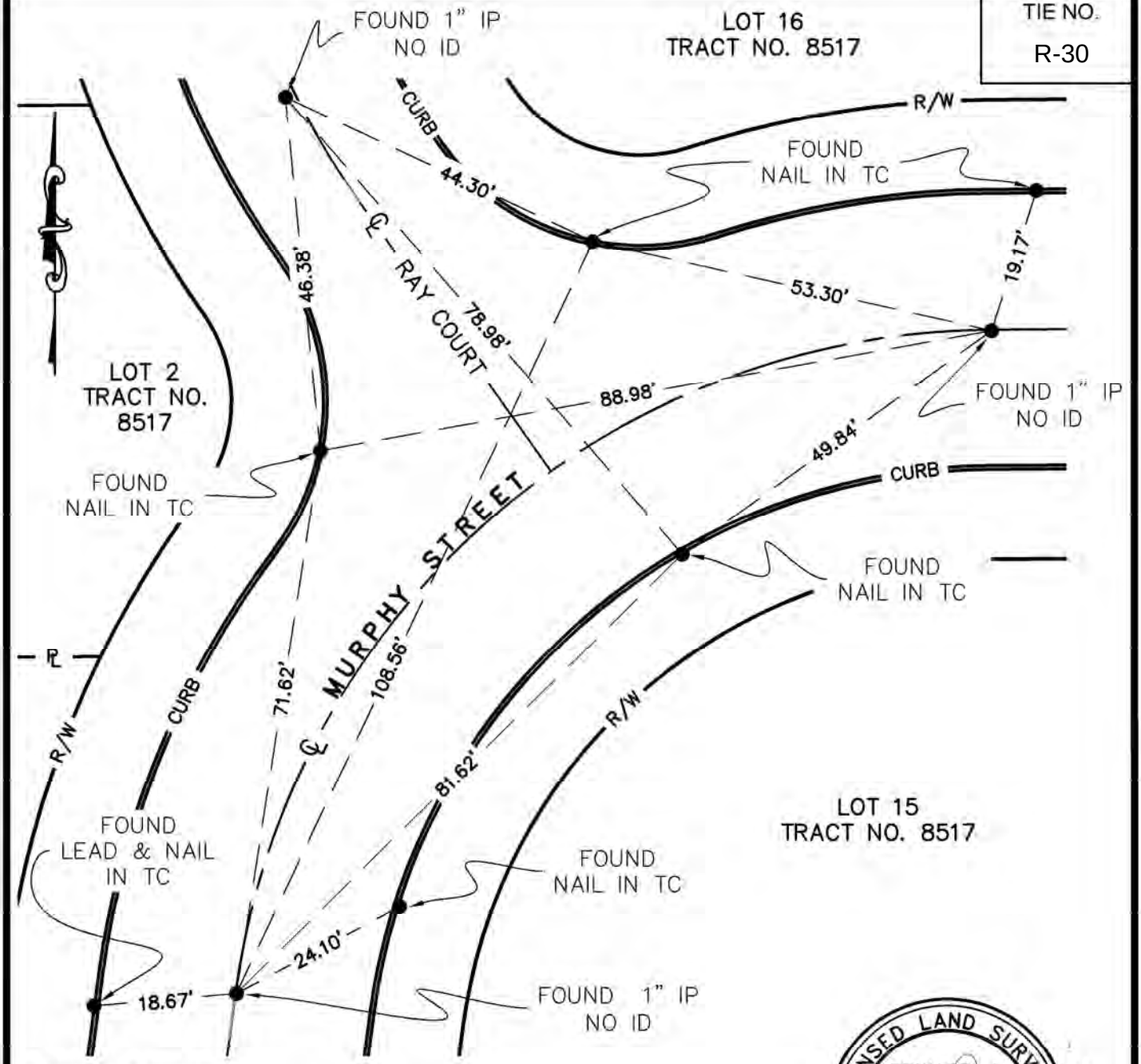

SURVEYOR'S NOTES:

- ● INDICATES FOUND MONUMENT AS NOTED
- ℄ INDICATES CENTER LINE
- ℙ INDICATES PROPERTY LINE
- R/W INDICATES RIGHT OF WAY

LICENSED LAND SURVEYOR
EDWARD J. BONADIMAN
L.S. 7529
Exp. 12-31-23
STATE OF CALIFORNIA

CITY OF LOMA LINDA

DEPT. OF ENGINEERING

CENTERLINE TIES

RAY COURT AND MURPHY STREET

INSPECTED BY:	DATE: 10/17/2022	SCALE: 1"=20'

TIE NO.
S-1

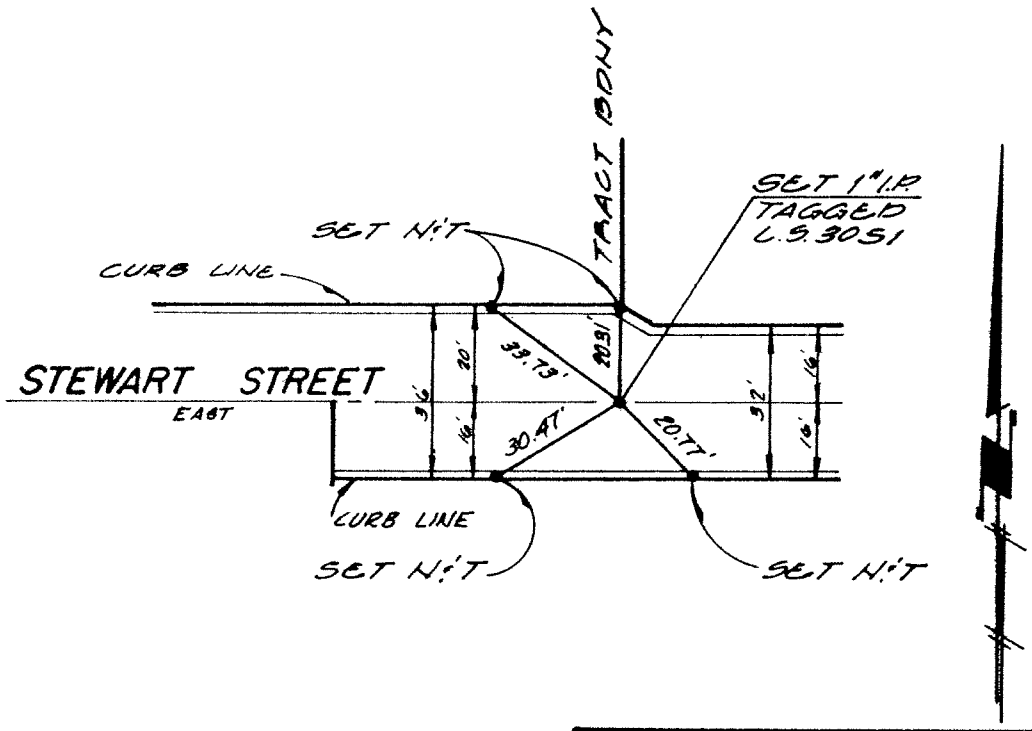

TRACT NO. 9286

SHEET NO. 1 of 4

R.C.E. OR L.S. [signature]

R.C.E. OR L.S. NO. 3051

CITY OF LOMA LINDA

CENTERLINE TIES

STEWART ST. AT S.E. CORNER OF TRACT

INSPECTED W.P.K.

DATE: 2-17-78

SCALE: 1"=40'

SHEET NO.
4-2

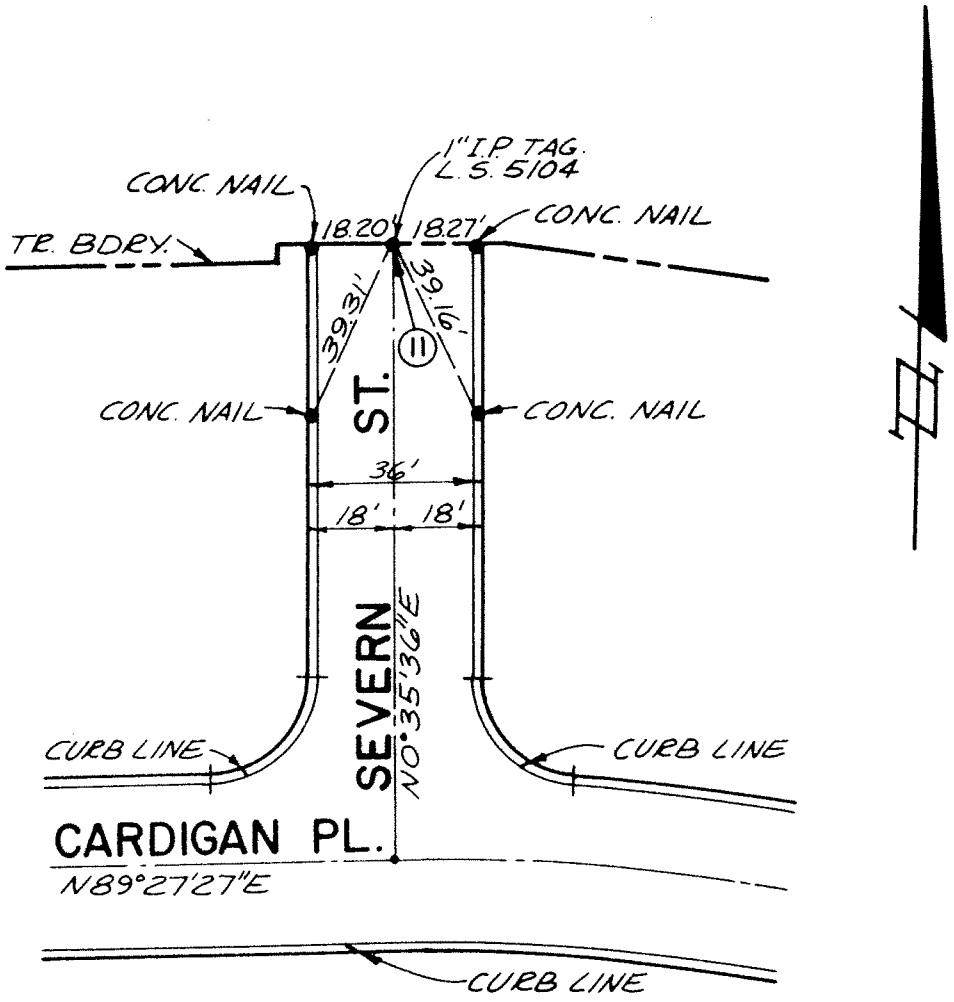

TRACT NO. 12475

SHEET NO. 6 OF 10

R.C.E. OR L.S. David P. Crosswhite

R.C.E. OR L.S. NO. L.S. 5104

CITY OF LOMA LINDA
DEPT. OF ENGINEERING
CENTERLINE TIES

DESCRIPTION
INTERSECTION OF
SEVERN ST.

INSPECTED: SJC

DATE: 10-5-84

SCALE: 1" = 40'

SHEET NO.
S-3

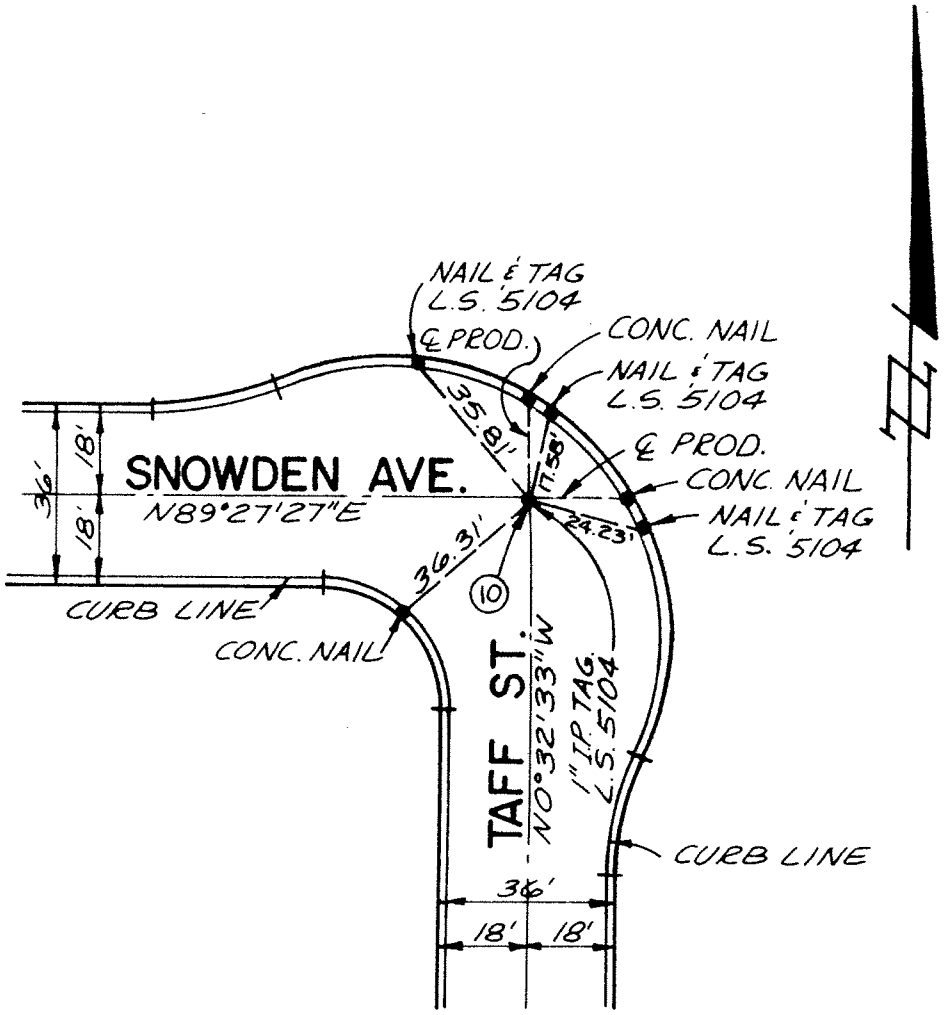

TRACT NO.	12475
SHEET NO.	10 OF 10
R.C.E. OR L.S.	David R. Evans
R.C.E. OR L.S. NO.	L.S. 5104

CITY OF LOMA LINDA
DEPT. OF ENGINEERING
CENTERLINE TIES

DESCRIPTION
INTERSECTION OF
SNOWDEN AVE. & TAFF ST.

INSPECTED: SC

DATE: 10-5-84

SCALE: 1" = 40'

SHEET NO.
S-4

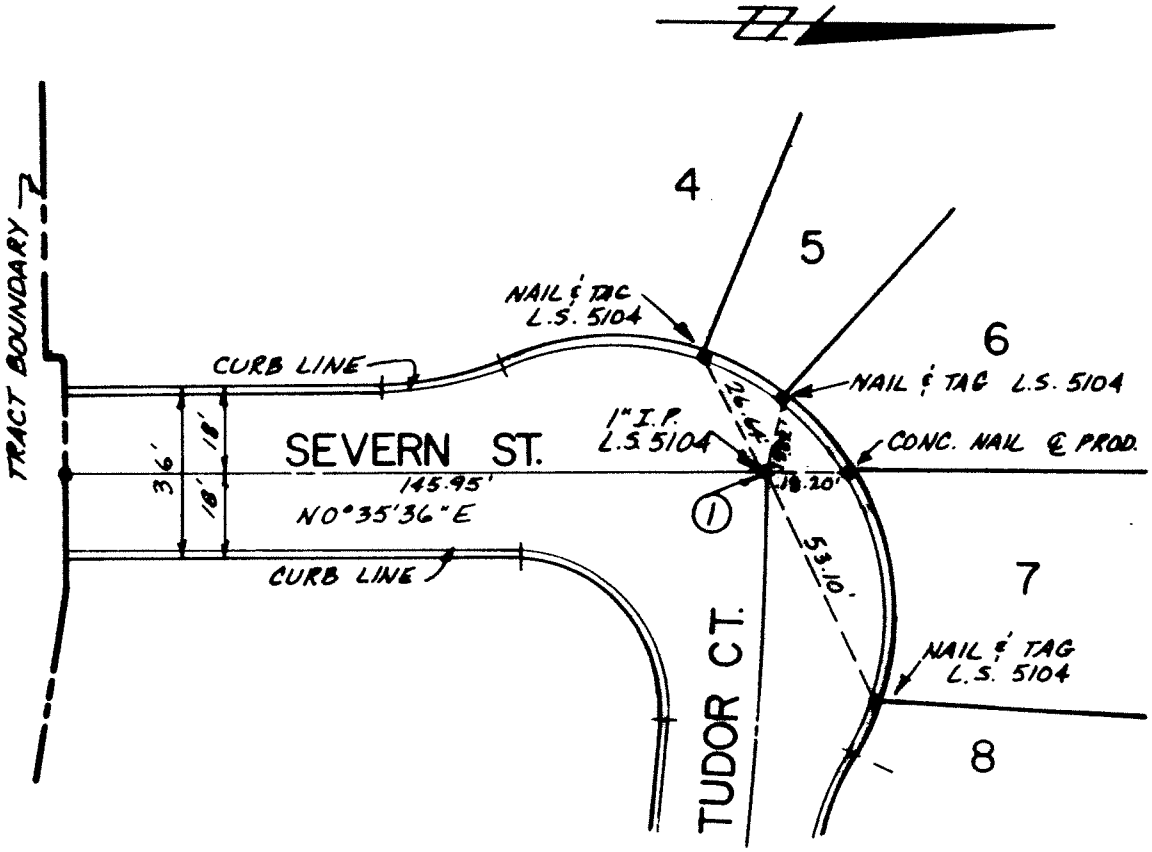

TRACT NO. 12609

SHEET NO. 1 OF 2

R.C.E. OR L.S. [signature]

R.C.E. OR L.S. NO. L.S. 5104

CITY OF LOMA LINDA
DEPT. OF ENGINEERING

CENTERLINE TIES

DESCRIPTION
INTERSECTION OF

SEVERN ST. & TUDOR CT.

INSPECTED: [signature]

DATE: 10-10-85

SCALE: 1" = 40'

TIE NO. 5-5

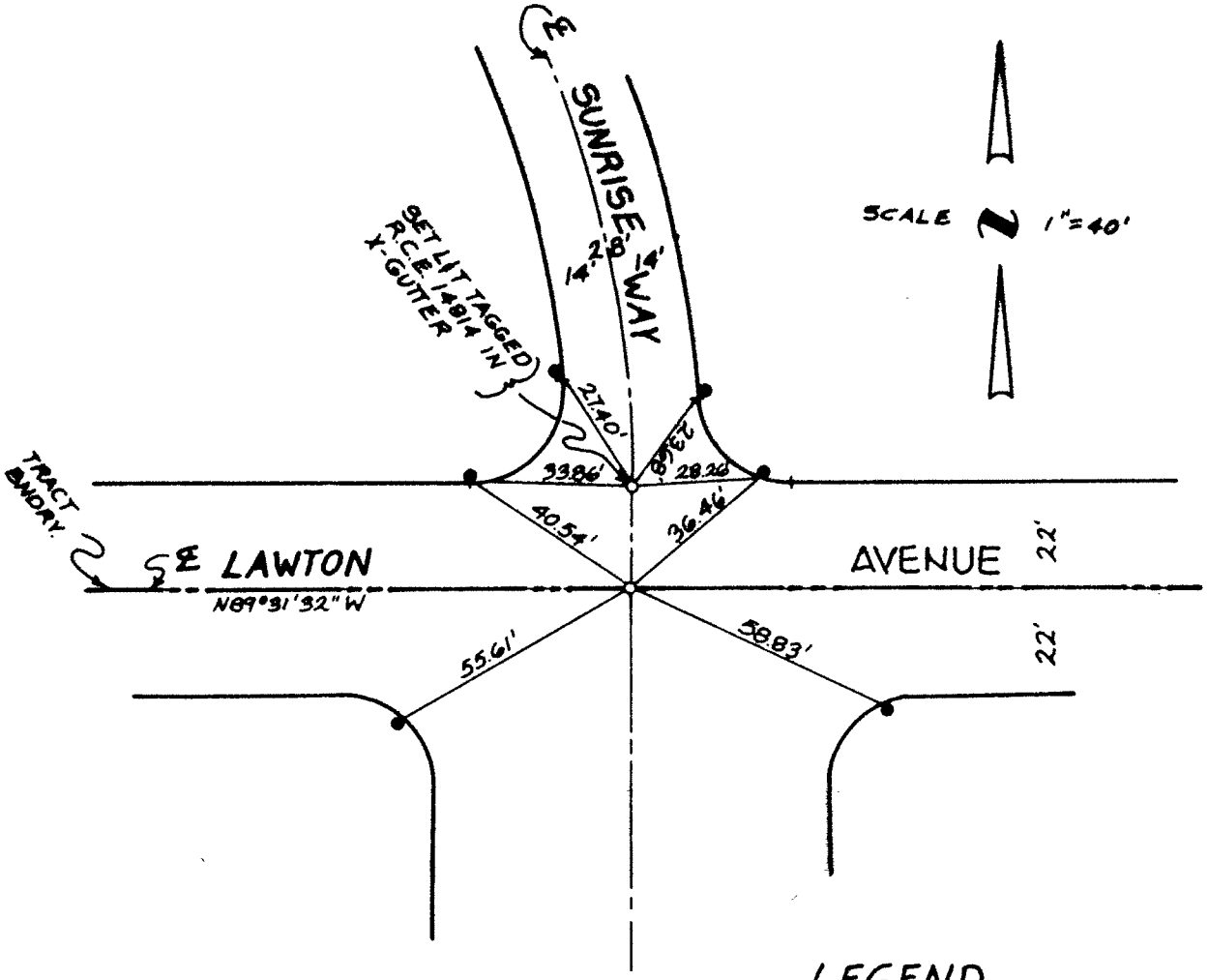

LEGEND

- ● SET LEAD & TACK IN TOP OF CURB
- ○ SET 1" I.P. TAGGED R.C.E. 14814.

TRACT NO. 9817-1

SHEET NO. 1 OF 7

R.C.E. OR L.S.

R.C.E. OR L.S. NO. 14814

CITY OF LOMA LINDA
DEPT. OF ENGINEERING
CENTERLINE TIES

DESCRIPTION
INTERSECTION OF
SUNRISE WY & LAWTON AVE.

INSPECTED:

DATE: 9/15/87

SCALE: 1" = 40"

TIE NO. 5-6

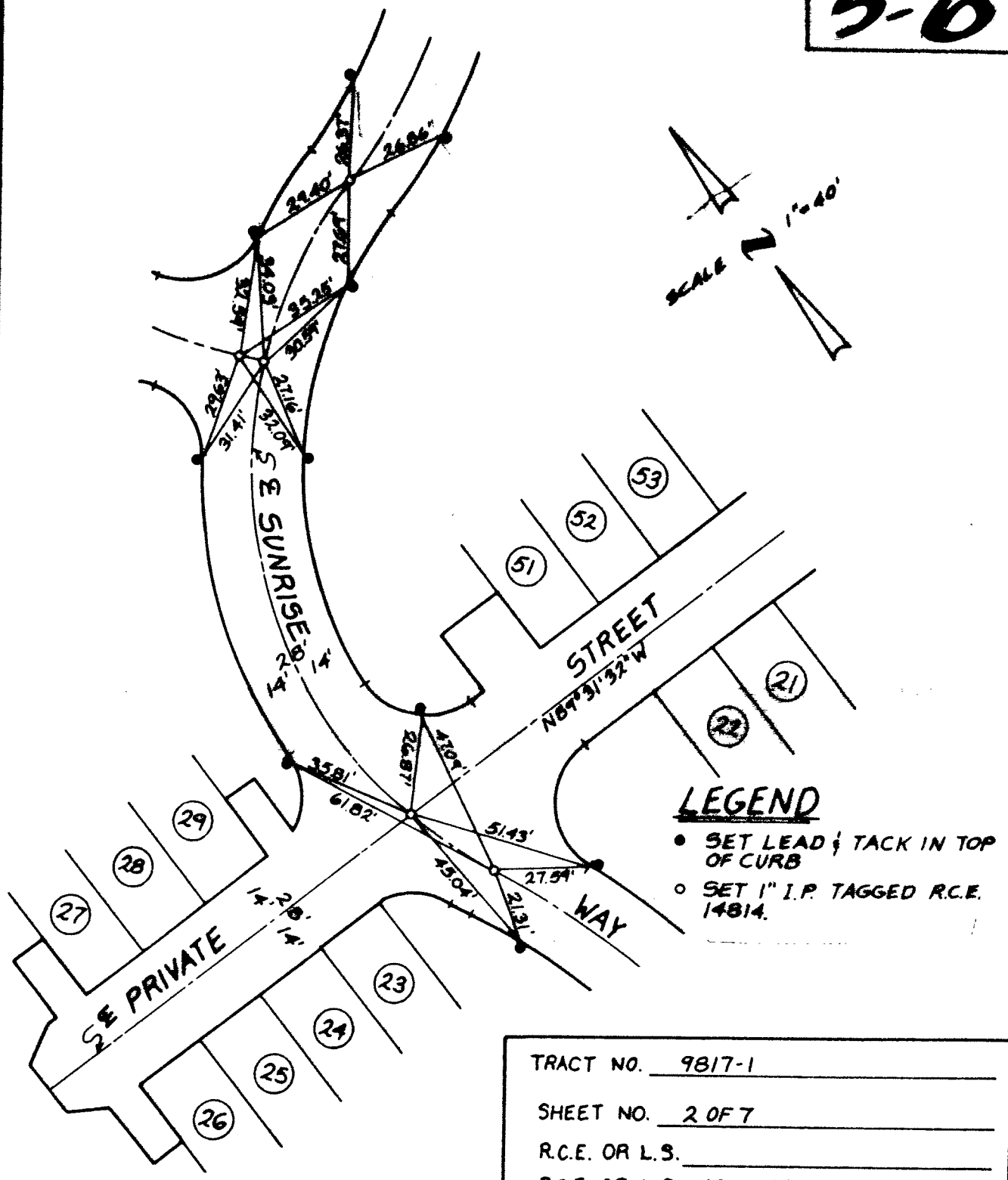

LEGEND

- ● SET LEAD & TACK IN TOP OF CURB
- ○ SET 1" I.P. TAGGED R.C.E. 14814.

TRACT NO. 9817-1

SHEET NO. 2 OF 7

R.C.E. OR L.S.

R.C.E. OR L.S. NO. 14814

CITY OF LOMA LINDA
DEPT. OF ENGINEERING
CENTERLINE TIES

DESCRIPTION
INTERSECTION OF
SUNRISE WY. & PRIVATE ST.

INSPECTED:

DATE: 9/15/87

SCALE: 1" = 40"

TIE NO. S-7

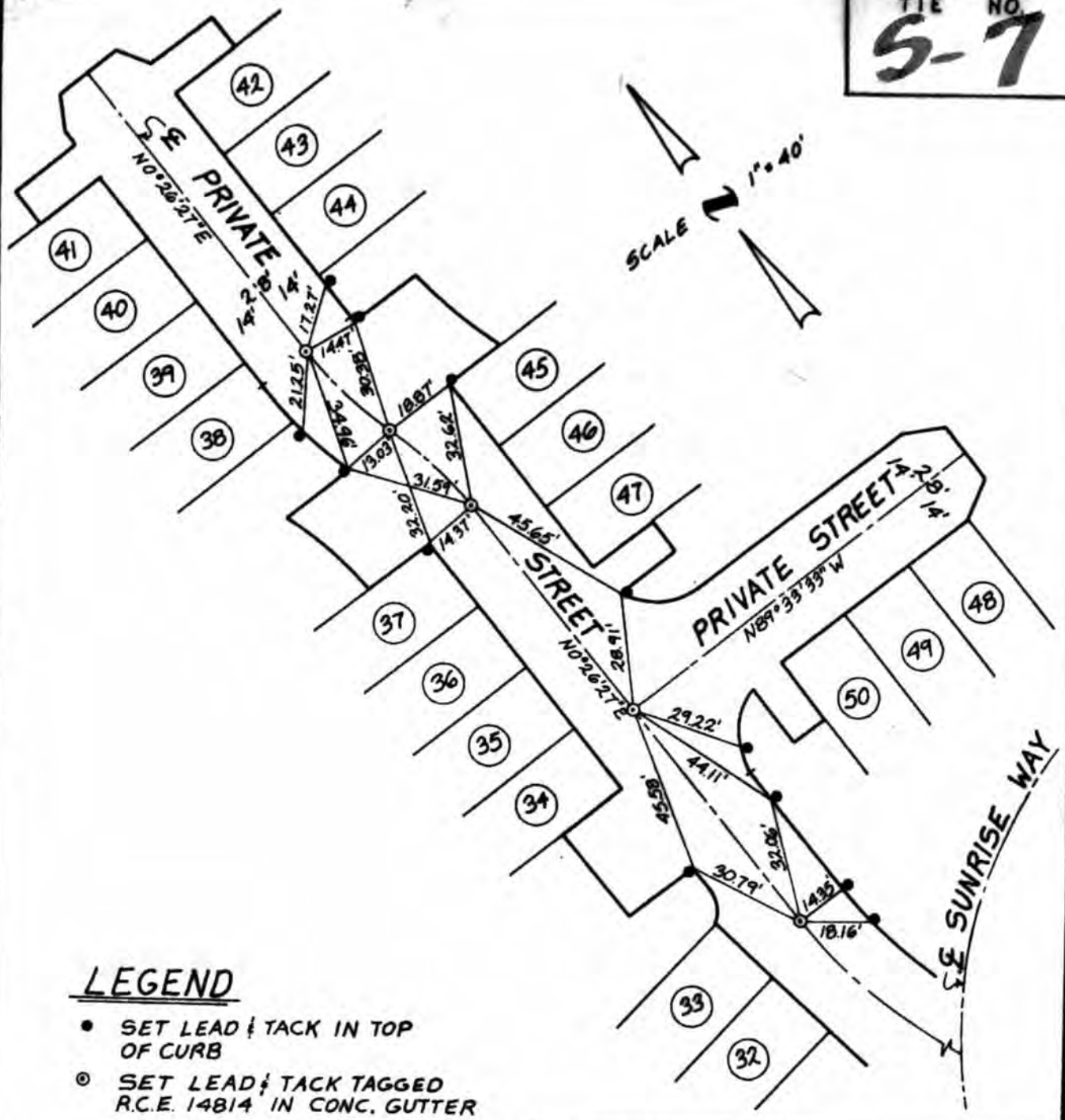

LEGEND

- • SET LEAD & TACK IN TOP OF CURB
- ⊙ SET LEAD & TACK TAGGED R.C.E. 14814 IN CONC. GUTTER

TRACT NO. 9817-1

SHEET NO. 3 OF 7

R.C.E. OR L.S.

R.C.E. OR L.S. NO. 14817

CITY OF LOMA LINDA
DEPT. OF ENGINEERING
CENTERLINE TIES

DESCRIPTION
INTERSECTION OF
SUNRISE WY. & PRIVATE ST.

INSPECTED:

DATE: 9/15/87

SCALE: 1" = 40"

TIE NO. 5-8

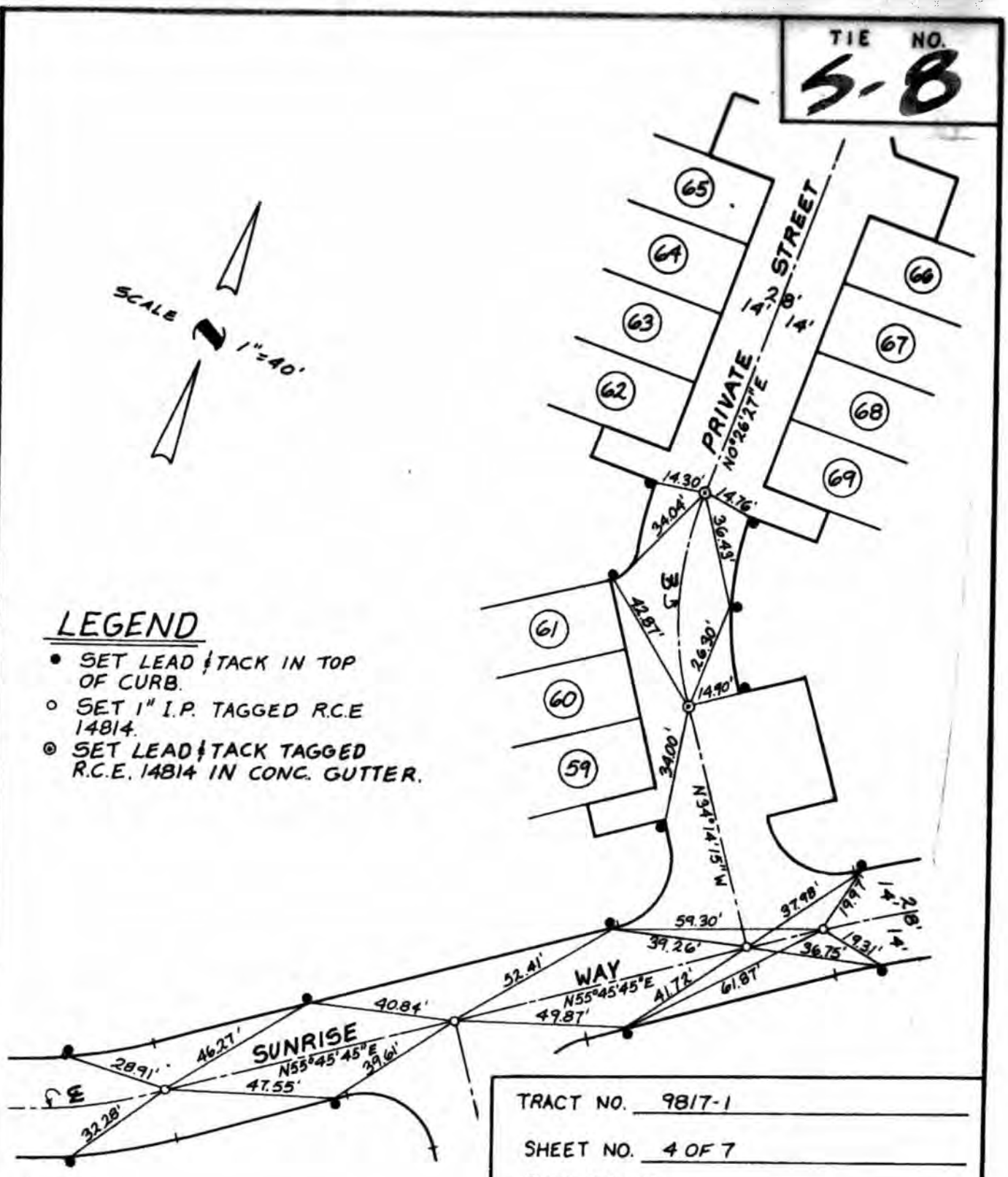

LEGEND

- ● SET LEAD & TACK IN TOP OF CURB.
- ○ SET 1" I.P. TAGGED R.C.E 14814.
- ◎ SET LEAD & TACK TAGGED R.C.E. 14814 IN CONC. GUTTER.

TRACT NO. 9817-1

SHEET NO. 4 OF 7

R.C.E. OR L.S.

R.C.E. OR L.S. NO. 14814

CITY OF LOMA LINDA
DEPT. OF ENGINEERING
CENTERLINE TIES

DESCRIPTION
INTERSECTION OF
SUNRISE WY. & PRIVATE ST.

INSPECTED:

DATE: 9/15/87

SCALE: 1" = 40"

TIE NO. S-9

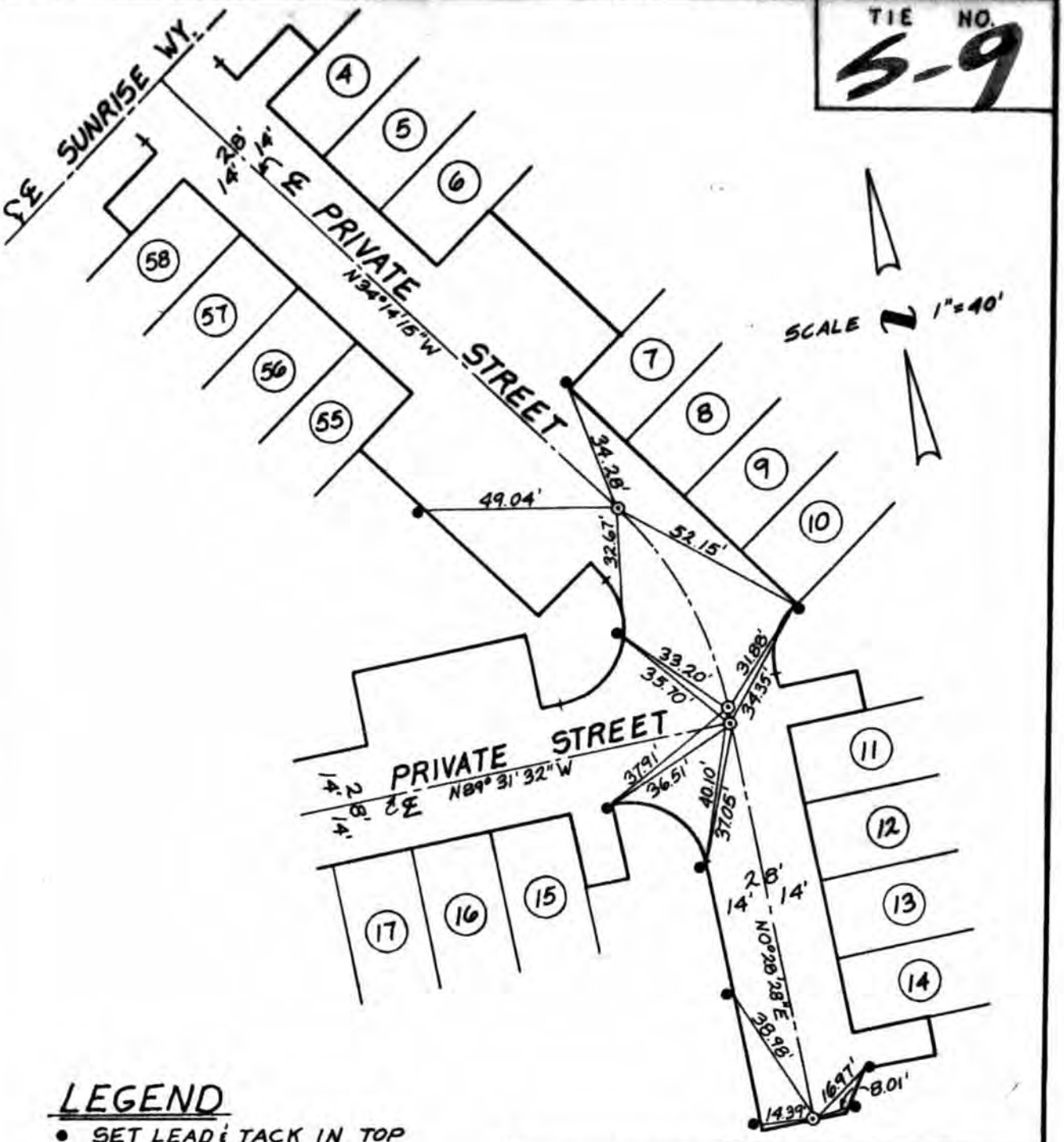

LEGEND

- • SET LEAD & TACK IN TOP OF CURB.
- ◎ SET LEAD & TACK TAGGED R.C.E. 14814 IN CONC. GUTTER.

TRACT NO. 9817-1

SHEET NO. 5 OF 7

R.C.E. OR L.S.

R.C.E. OR L.S. NO. 14814

CITY OF LOMA LINDA
DEPT. OF ENGINEERING
CENTERLINE TIES

DESCRIPTION
INTERSECTION OF
SUNRISE WY. & PRIVATE ST.

INSPECTED:

DATE: 9/15/87

SCALE: 1" = 40"

TIE NO. 5-10

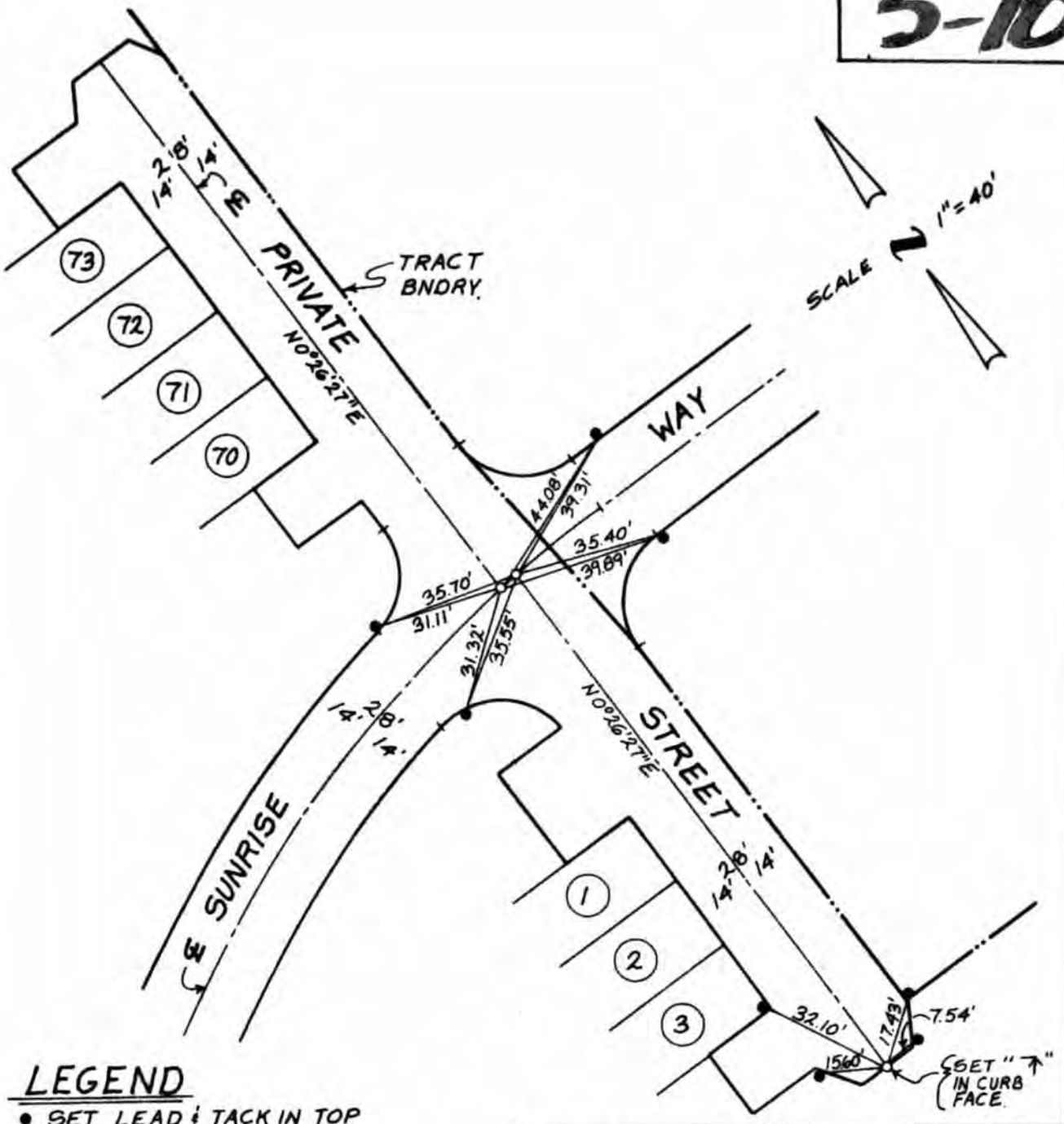

LEGEND

- ● SET LEAD & TACK IN TOP OF CURB.
- o SET 1" I.P. TAGGED R.C.E 14814.

TRACT NO. 9817-1

SHEET NO. 6 OF 7

R.C.E. OR L.S.

R.C.E. OR L.S. NO. 14814

CITY OF LOMA LINDA
DEPT. OF ENGINEERING
CENTERLINE TIES

DESCRIPTION
INTERSECTION OF
SUNRISE WY & PRIVATE ST.

INSPECTED:

DATE: 9/15/87

SCALE: 1" = 40"

TIE NO. 5-11

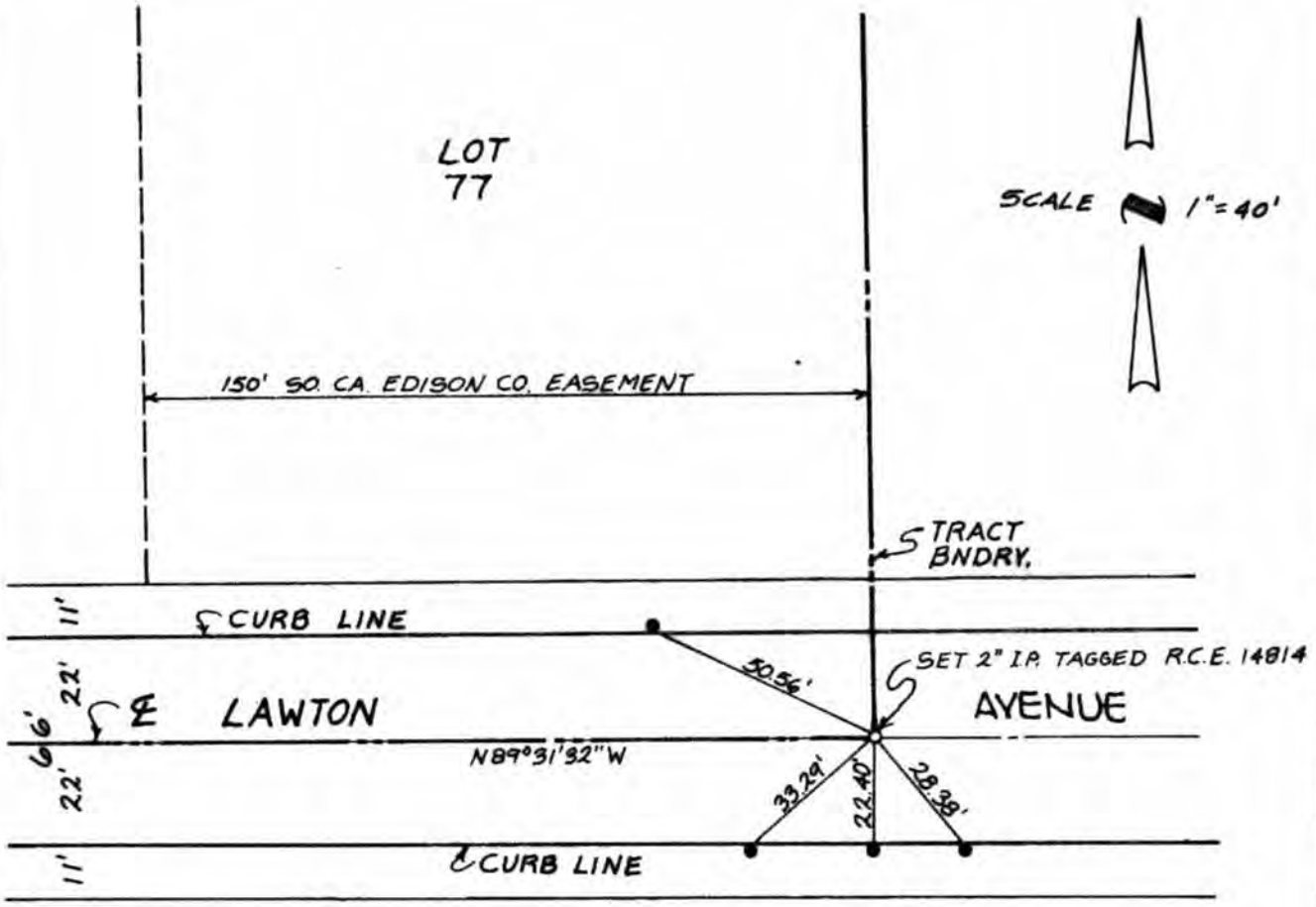

LEGEND

• SET LEAD & TACK IN TOP OF CURB.

TRACT NO. 9817-1

SHEET NO. 7 OF 7

R.C.E. OR L.S.

R.C.E. OR L.S. NO. 14814

CITY OF LOMA LINDA
DEPT. OF ENGINEERING
CENTERLINE TIES

DESCRIPTION
INTERSECTION OF
LAWTON AVENUE

INSPECTED: DLS

DATE: 9/15/87

SCALE: 1" = 40"

TIE NO.
S-12

REGISTERED PROFESSIONAL ENGINEER
JAMES MILTON MACK
No. 14814
3-31-89
STATE OF CALIFORNIA

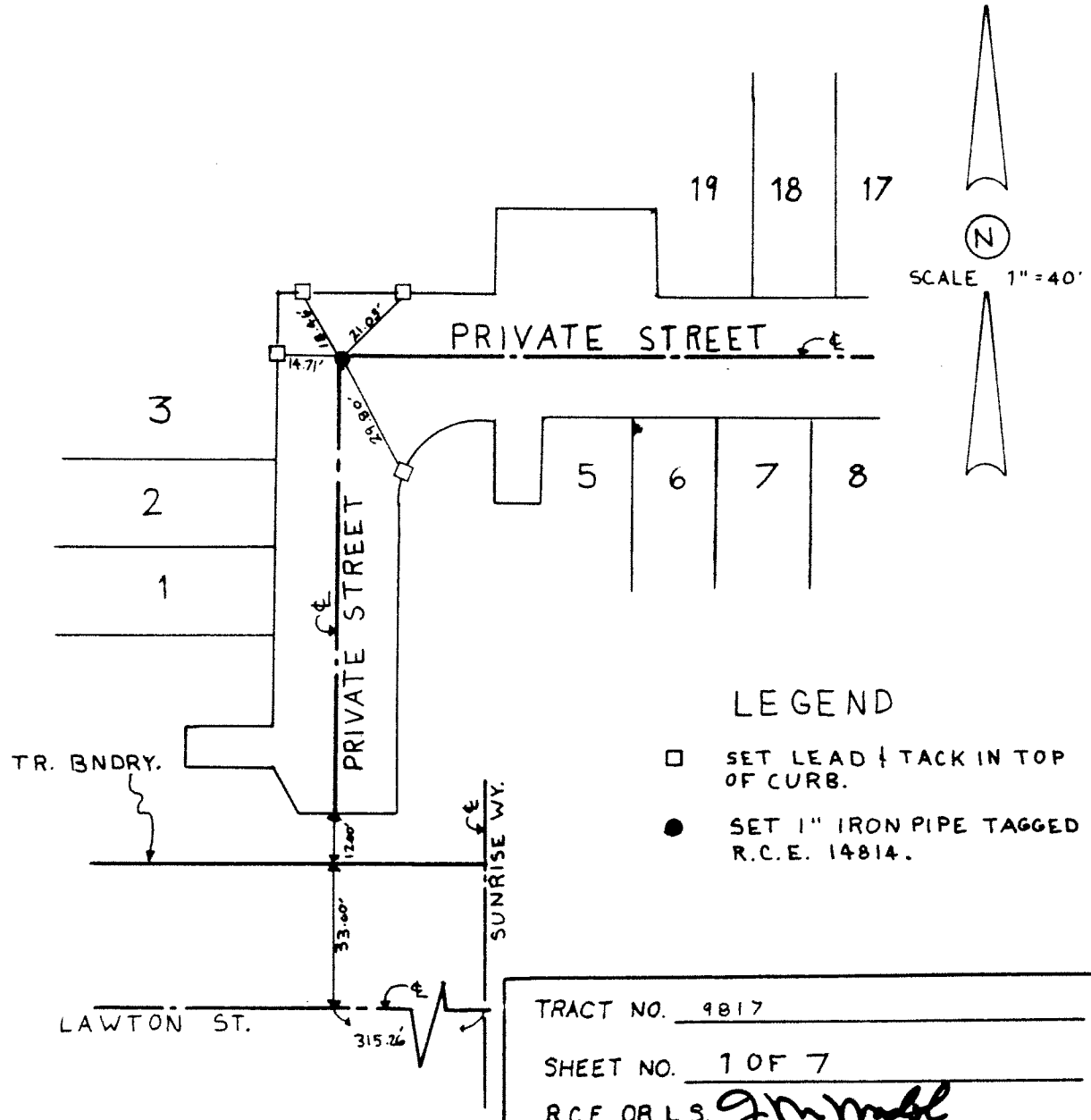

LEGEND

□ SET LEAD & TACK IN TOP OF CURB.

● SET 1" IRON PIPE TAGGED R.C.E. 14814.

TRACT NO. 9817

SHEET NO. 1 OF 7

R.C.E. OR L.S. [signature]

R.C.E. OR L.S. NO. 14814

CITY OF LOMA LINDA
DEPT. OF ENGINEERING
CENTERLINE TIES

DESCRIPTION
INTERSECTION OF
PRIVATE ST. & PRIVATE ST.

INSPECTED: MC

DATE: 5/20/88

SCALE: 1" = 40"

TIE NO.
S-13

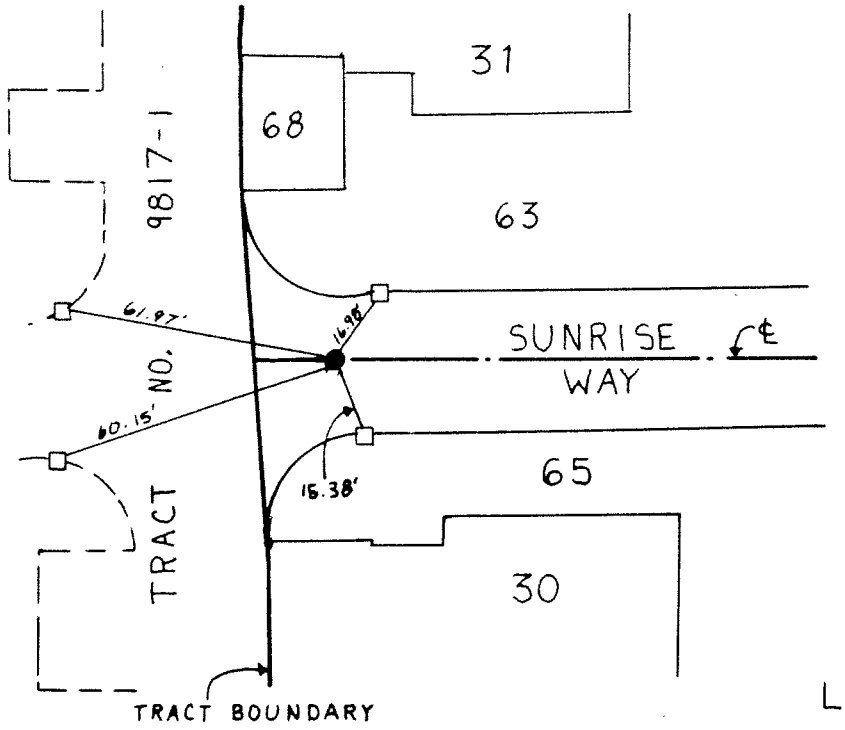

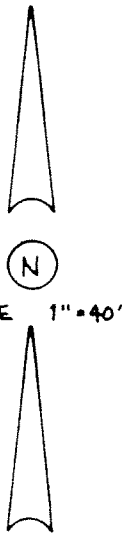

LEGEND

□ SET LEAD & TACK ON TOP OF CURB.

● SET 1" IRON PIPE TAGGED R.C.E. 14814.

TRACT NO. 9817

SHEET NO. 2 OF 7

R.C.E. OR L.S. [signature]

R.C.E. OR L.S. NO. 14814

CITY OF LOMA LINDA
DEPT. OF ENGINEERING
CENTERLINE TIES

DESCRIPTION
INTERSECTION OF
SUNRISE WY. AT TR. 9817-1 BNDRY.

INSPECTED: MC

DATE: 5/20/88

SCALE: 1" = 40"

TIE NO.
S-14

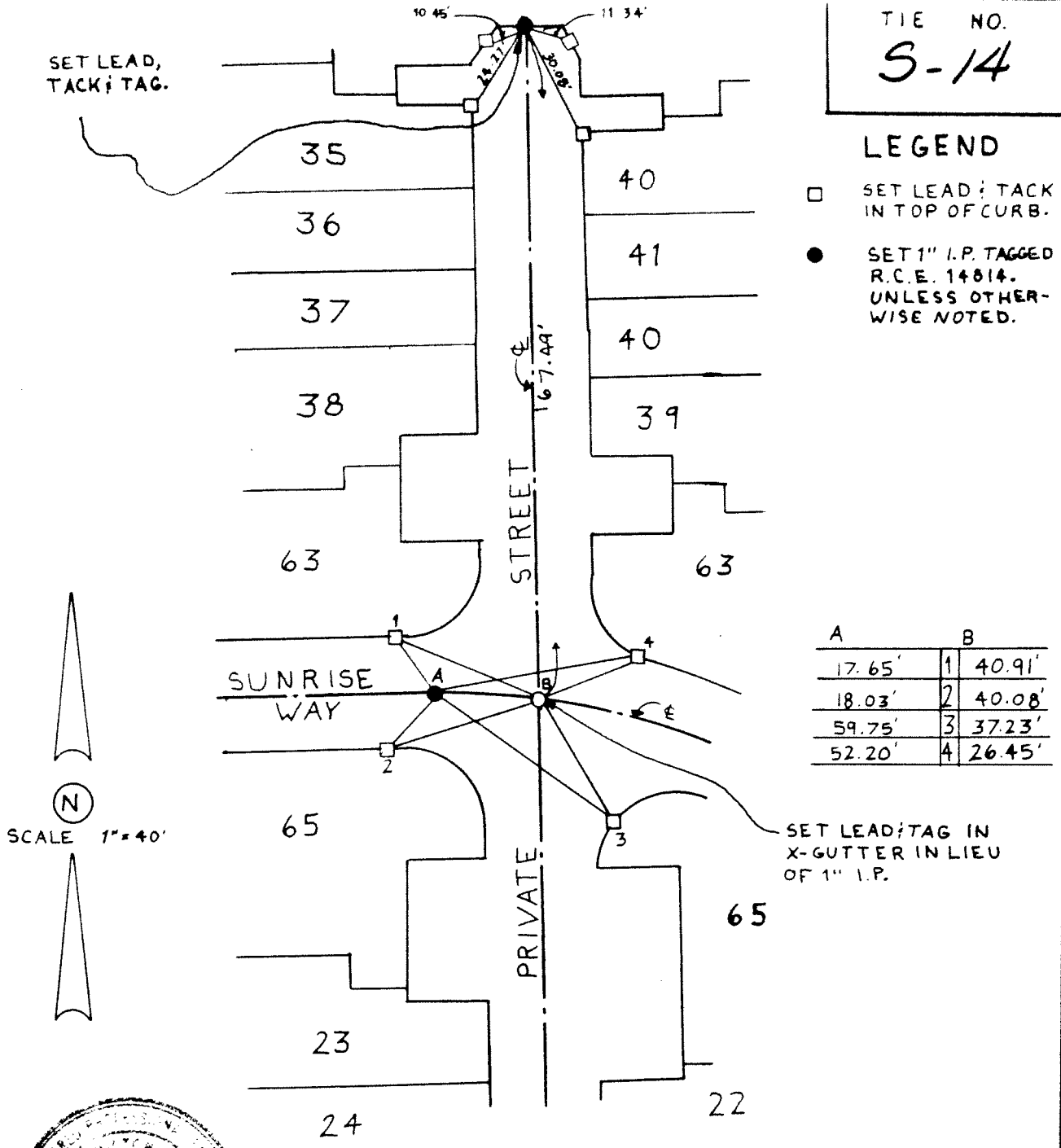

LEGEND

□ SET LEAD & TACK IN TOP OF CURB.

● SET 1" I.P. TAGGED R.C.E. 14814. UNLESS OTHERWISE NOTED.

A	B	
17.65'	1	40.91'
18.03'	2	40.08'
59.75'	3	37.23'
52.20'	4	26.45'

REGISTERED PROFESSIONAL ENGINEER
JAMES MICHAEL CRAWFORD
No 14814
EXP 3-31-89
CIVIL
STATE OF CALIFORNIA

TRACT NO. 9817

SHEET NO. 3 OF 7

R.C.E. OR L.S. [signature]

R.C.E. OR L.S. NO. 14814

CITY OF LOMA LINDA
DEPT. OF ENGINEERING
CENTERLINE TIES

DESCRIPTION
INTERSECTION OF
PRIVATE ST. & SUNRISE WY.

INSPECTED: MC

DATE: 5/20/88

SCALE: 1" = 40"

TIE NO.
S-15

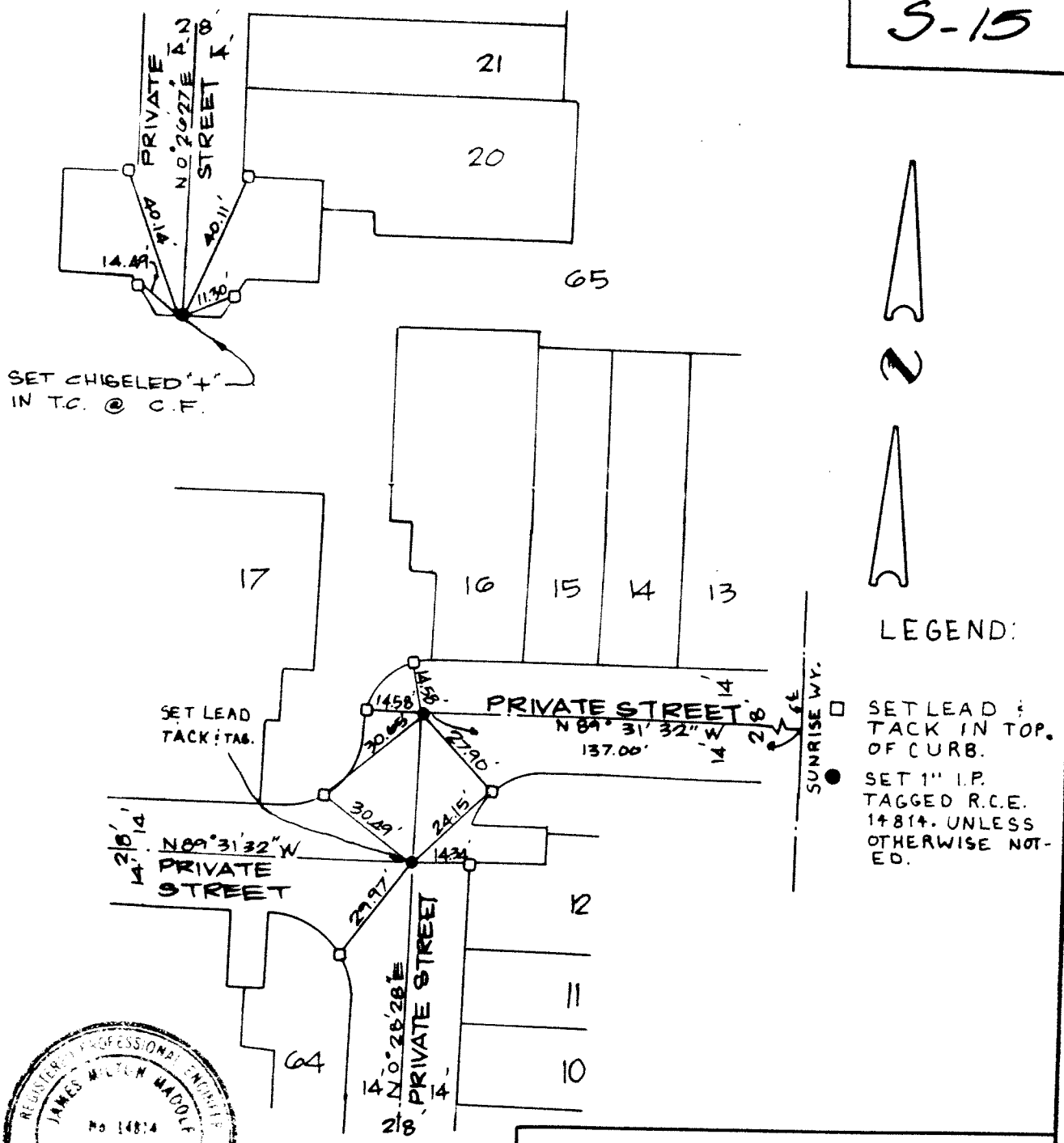

REGISTERED PROFESSIONAL ENGINEER
JAMES WILLIAM MADOLE
No 14814
Exp 331-89
STATE OF CALIFORNIA

TRACT NO. 9817

SHEET NO. 4 OF 7

R.C.E. OR L.S. [signature]

R.C.E. OR L.S. NO. 14814

CITY OF LOMA LINDA
DEPT. OF ENGINEERING
CENTERLINE TIES

DESCRIPTION
INTERSECTION OF
PRIVATE ST. & PRIVATE ST.

INSPECTED: MC

DATE: 5/20/88

SCALE: 1" = 40'

TIE NO. S-16

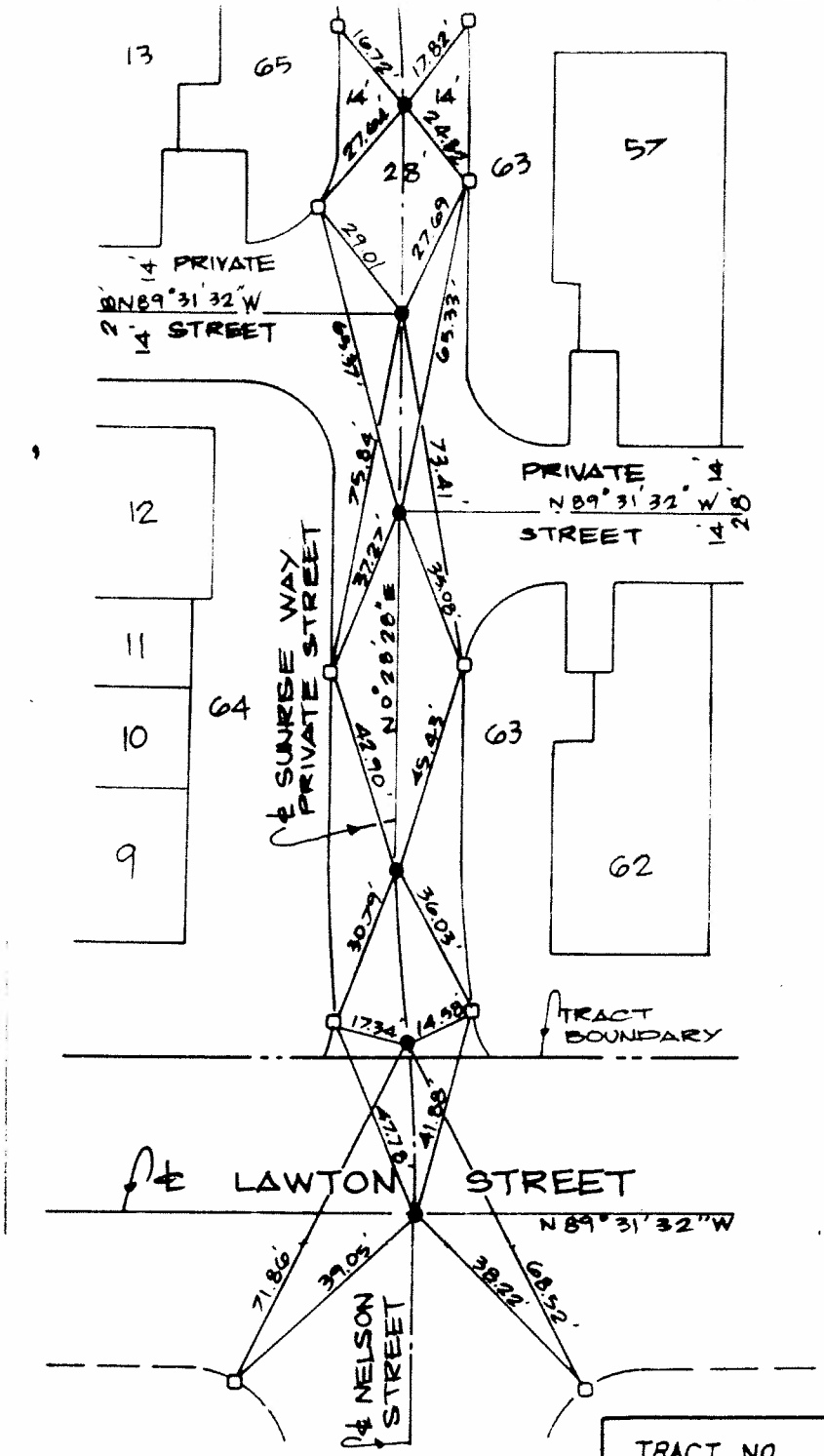

N

LEGEND

□ SET LEAD & TACK IN TOP OF CURB.

● SET 1" I.P. TAGGED R.C.E. 14814. UNLESS OTHERWISE NOTED.

REGISTERED CIVIL ENGINEER
JAMES [illegible] WOOLF
No. 14814
Exp. 3-31-89
STATE OF CALIFORNIA

TRACT NO. 9817

SHEET NO. 5 OF 7

R.C.E. OR L.S. [signature]

R.C.E. OR L.S. NO. 14814

CITY OF LOMA LINDA
DEPT. OF ENGINEERING
CENTERLINE TIES

DESCRIPTION
INTERSECTION OF
SUNRISE WY. & LAWTON ST.

INSPECTED: MC

DATE: 5/20/88

SCALE: 1" = 40'

TIE NO.
S-17

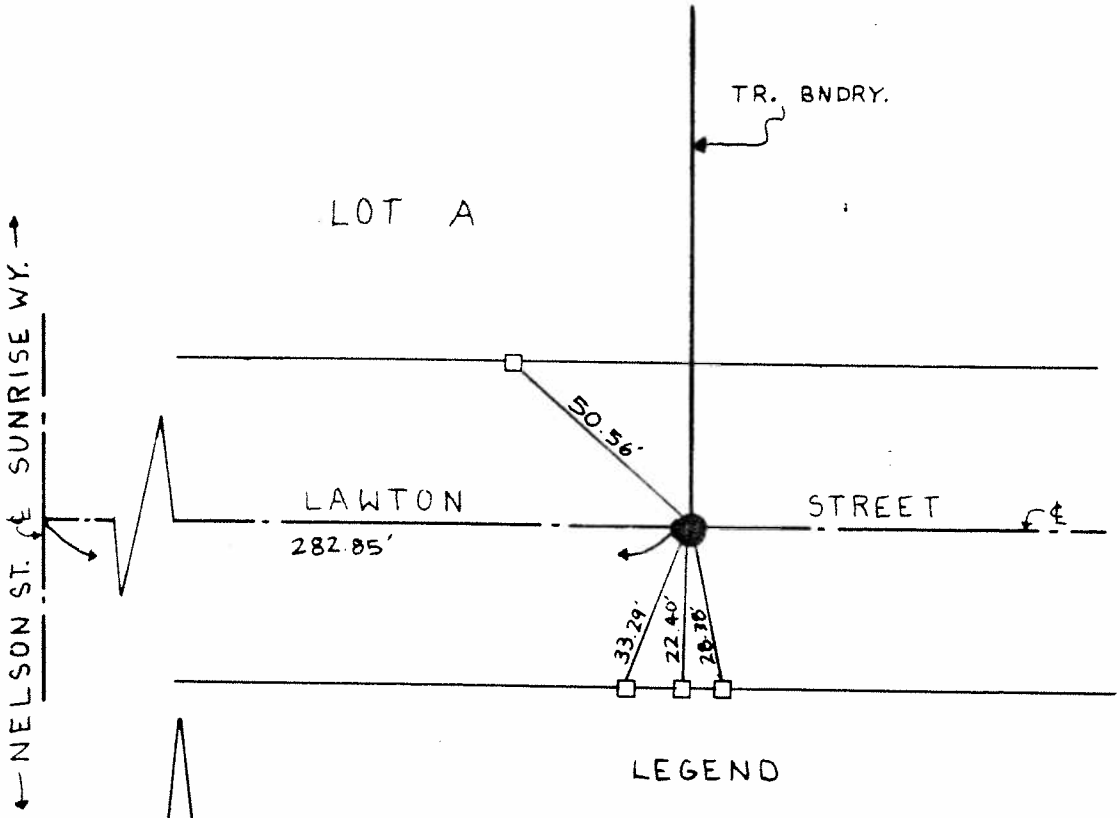

LEGEND

□ SET LEAD & TACK IN TOP OF CURB.

● SET 2" I.P. TAGGED R.C.E. 14814.

N

SCALE 1" = 40'

3-31-89

TRACT NO. 9817

SHEET NO. 6 OF 7

R.C.E. OR L.S. [signature]

R.C.E. OR L.S. NO. 14814

CITY OF LOMA LINDA
DEPT. OF ENGINEERING
CENTERLINE TIES

DESCRIPTION
INTERSECTION OF
LAWTON ST. 282.85' E. OF SUNRISE WY.

INSPECTED: MC

DATE: 5/20/88

SCALE: 1" = 40"

TIE NO. 5-18

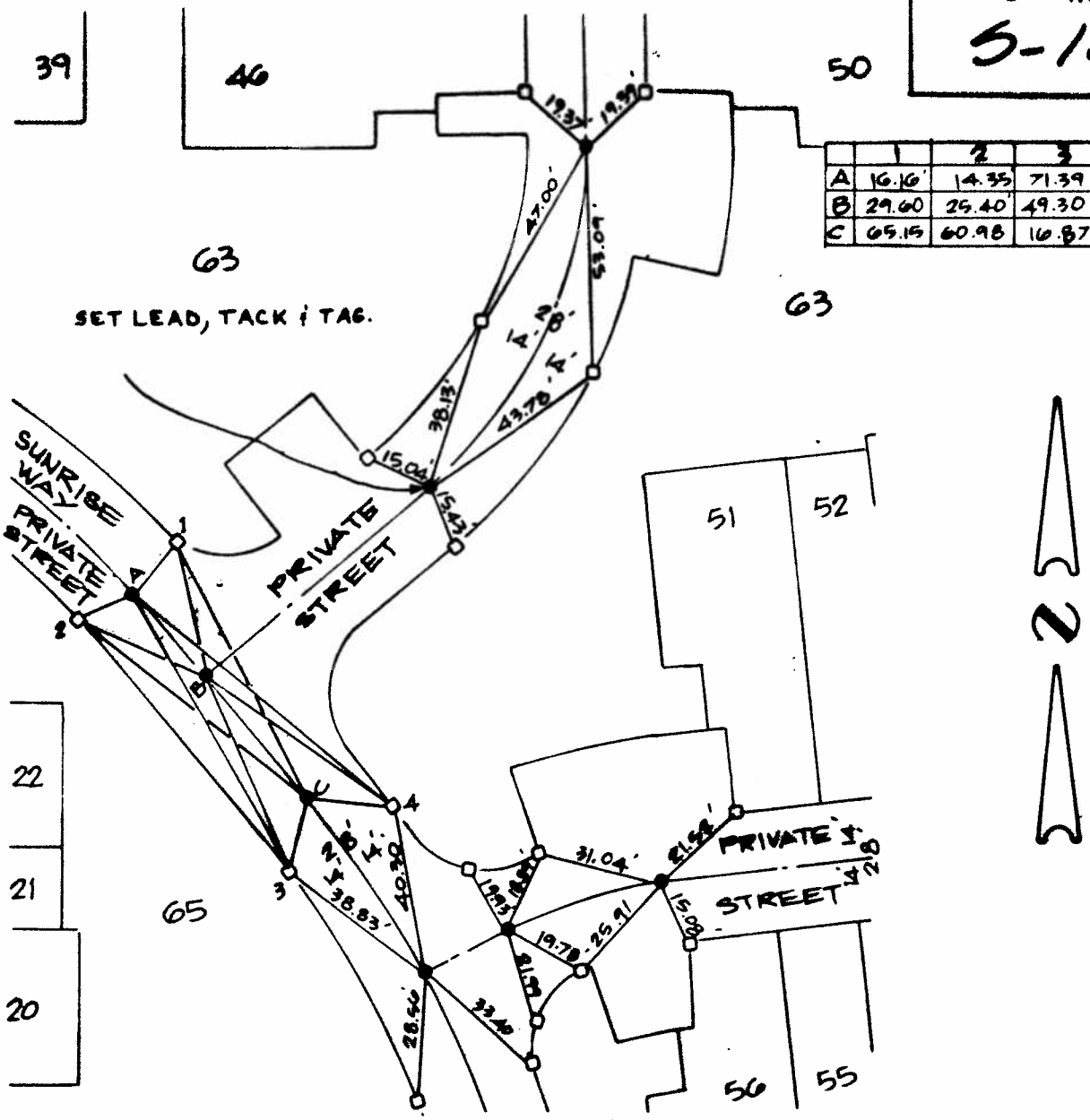

	1	2	3	4
A	16.16'	14.35'	71.39'	73.34'
B	29.60'	25.40'	49.30'	51.16'
C	65.15'	60.98'	16.87'	17.69'

LEGEND:

- ○ SET LEAD & TACK ON TOP CURB
- ● SET 1" IRON PIPE TAGGED R.C.E. 14814 UNLESS OTHERWISE NOTED.

REGISTERED PROFESSIONAL ENGINEER
JAMES [illegible] MADOLE
No. 14814
EXP. 3-31-89
CIVIL
STATE OF CALIFORNIA

TRACT NO. 9817

SHEET NO. 7 OF 7

R.C.E. OR L.S. [signature]

R.C.E. OR L.S. NO. 14814

CITY OF LOMA LINDA
DEPT. OF ENGINEERING
CENTERLINE TIES

DESCRIPTION
INTERSECTION OF
SUNRISE WY. & PRIVATE ST.

INSPECTED: MC

DATE: 5/20/88

SCALE: 1" = 40'

5-19

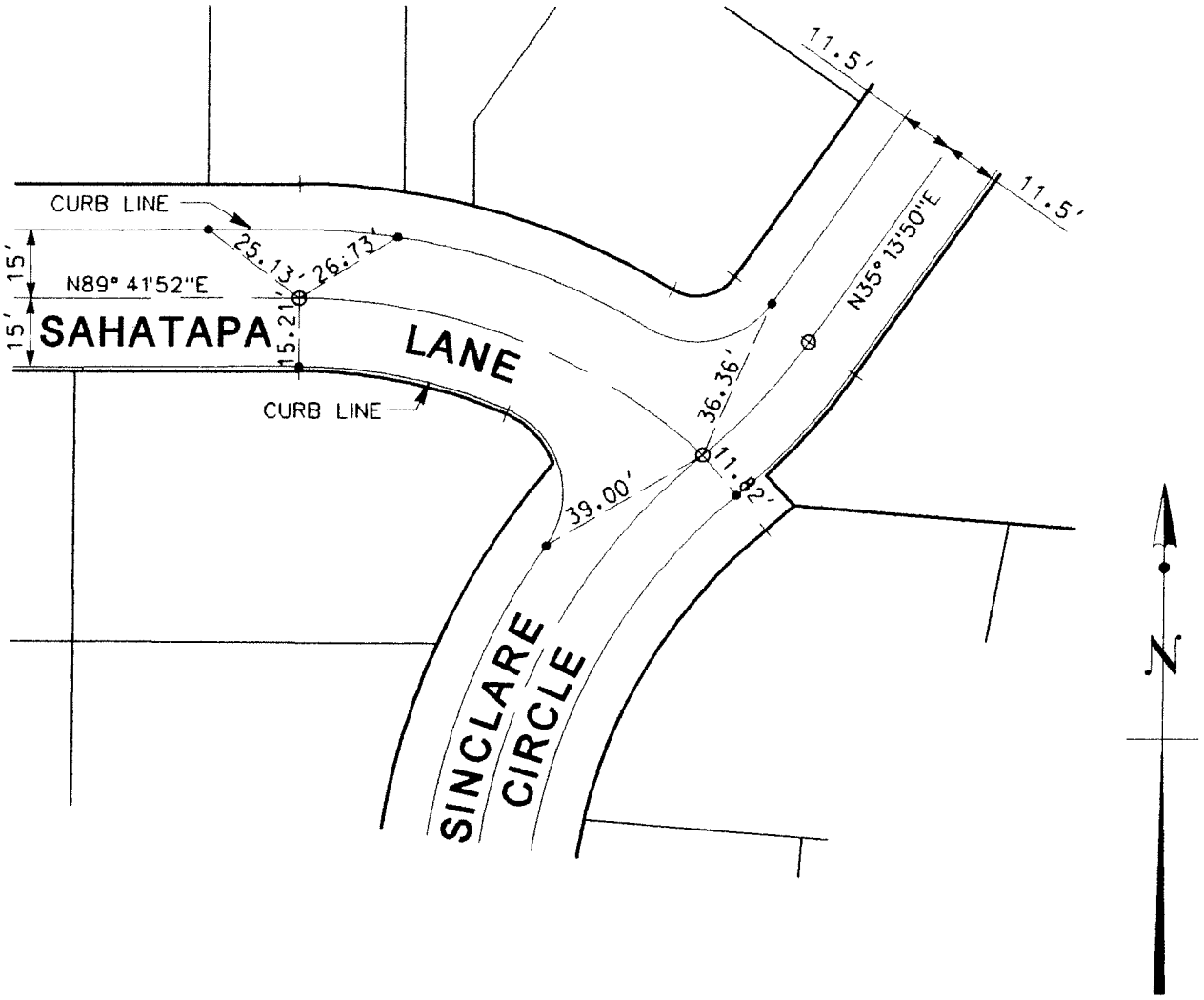

LEGEND

- O ℄ MONUMENT
- —— PROPERTY LINE
- • NAIL & TAG. RCE 28500
- X CHISLED "X" IN T.C.

TRACT NO. 16323
SHEET NO. 2 OF 10
R.C.E.
R.C.E. NO. 28500

DATE	BY	(REVISIONS) DESCRIPTION

CITY OF LOMA LINDA
CENTERLINE TIES

SAHATAPA LANE
SINCLARE CIRCLE

INSPECTED: _____

DATE: MAY 2, 2007

SCALE: 1"=40'

TIE NO.
S-20

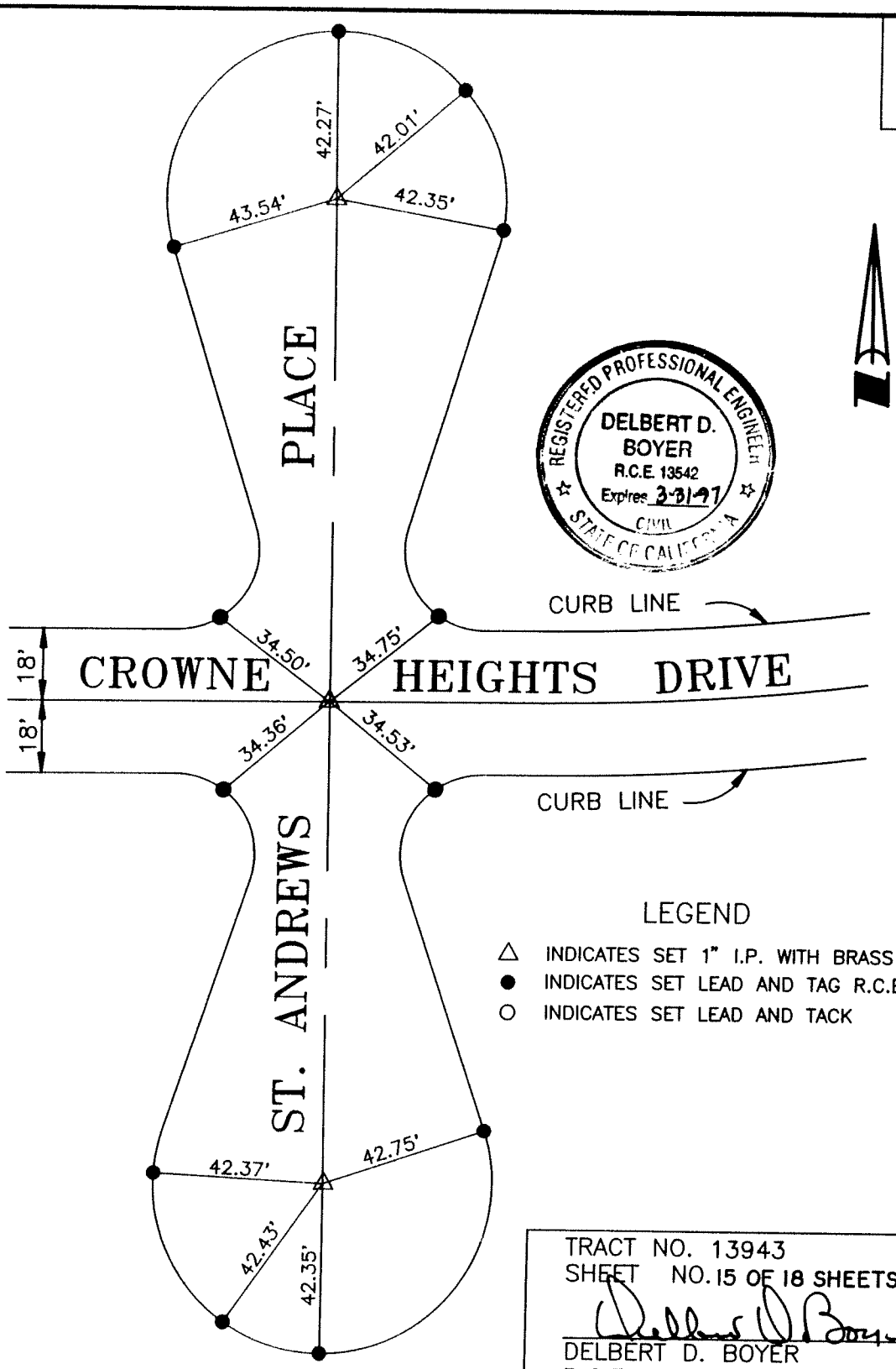

REGISTERED PROFESSIONAL ENGINEER
DELBERT D. BOYER
R.C.E. 13542
Expires 3-31-97
CIVIL
STATE OF CALIFORNIA

LEGEND

△ INDICATES SET 1" I.P. WITH BRASS TAG R.C.E.13542
● INDICATES SET LEAD AND TAG R.C.E.13542
○ INDICATES SET LEAD AND TACK

TRACT NO. 13943
SHEET NO. 15 OF 18 SHEETS

DELBERT D. BOYER
R.C.E. 13542

CITY OF LOMA LINDA
DEPT. OF ENGINEERING
CENTERLINE TIES

DESCRIPTION
ST. ANDREWS PL. CUL-DE-SACS
& INTERSECTIONS OF
CROWNE HEIGHTS DR. & ST. ANDREWS PL.

INSPECTED:

DATE: 11/12/96

SCALE: 1" = 40'

TRACT NO. 16089
SAINT DAVID STREET

S-21



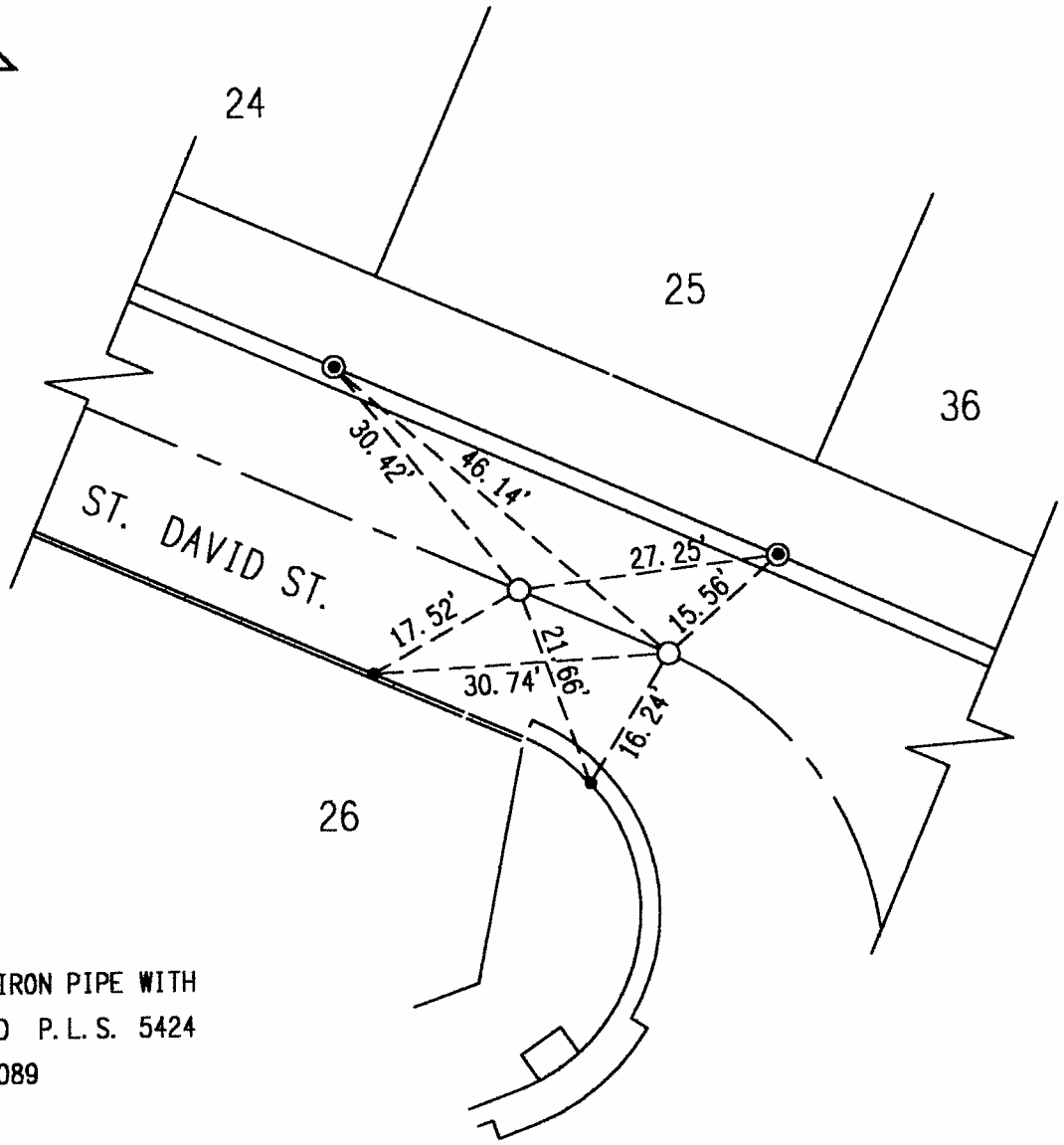

LEGEND

○ — INDICATES SET 1" IRON PIPE WITH YELLOW CAP STAMPED P.L.S. 5424 PER TRACT NO. 16089

• — SET CONCRETE NAIL

◉ — LEAD TAG STAMPED P.L.S. 5424 AT PROPERTY LINE PROLONGATION

DENNIS H. DILLMAN, P.L.S. 5424



CITY OF LOMA LINDA	CENTERLINE TIES
MAPCO 164 W. HOSPITALITY LANE, SUITE 1-A P.O. BOX 5822 SAN BERNARDINO, CA 92412	MAY 09 2002 TIE 4

TRACT NO. 16089
SAINT DAVID STREET & GOWER STREET

S-22

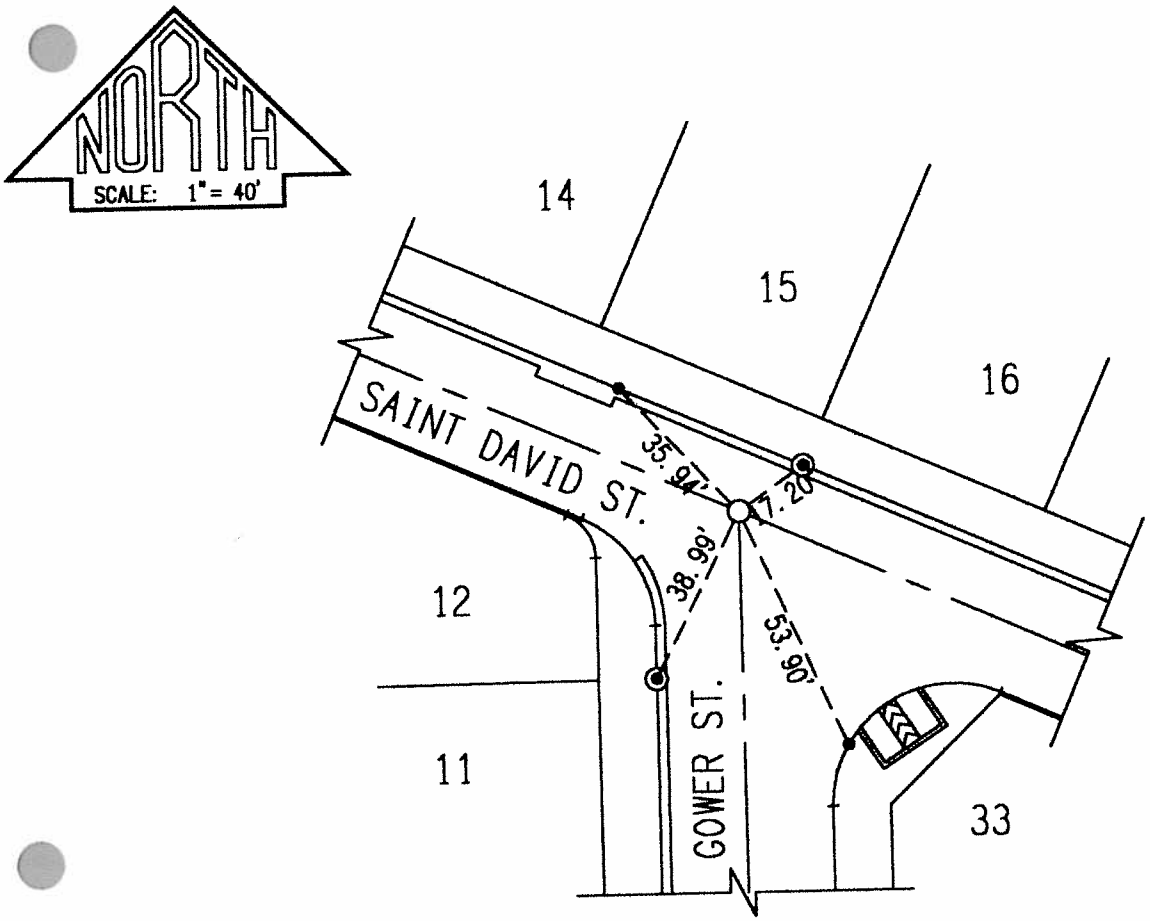

LEGEND

○ — INDICATES SET 1" IRON PIPE WITH YELLOW CAP STAMPED P.L.S. 5424 PER TRACT NO. 16089

• — SET CONCRETE NAIL

◉ — LEAD TAG STAMPED P.L.S. 5424 AT PROPERTY LINE PROLONGATION

DENNIS H. DILLMAN, P.L.S. 5424

LICENSED LAND SURVEYOR
DENNIS H. DILLMAN
P.L.S. 5424
Exp. 09/30/04
STATE OF CALIFORNIA

CITY OF LOMA LINDA	CENTERLINE TIES
MAPCO 164 W. HOSPITALITY LANE, SUITE 1-A P.O. BOX 5822 SAN BERNARDINO, CA 92412	MAY 09 2002 TIE 2

S-23

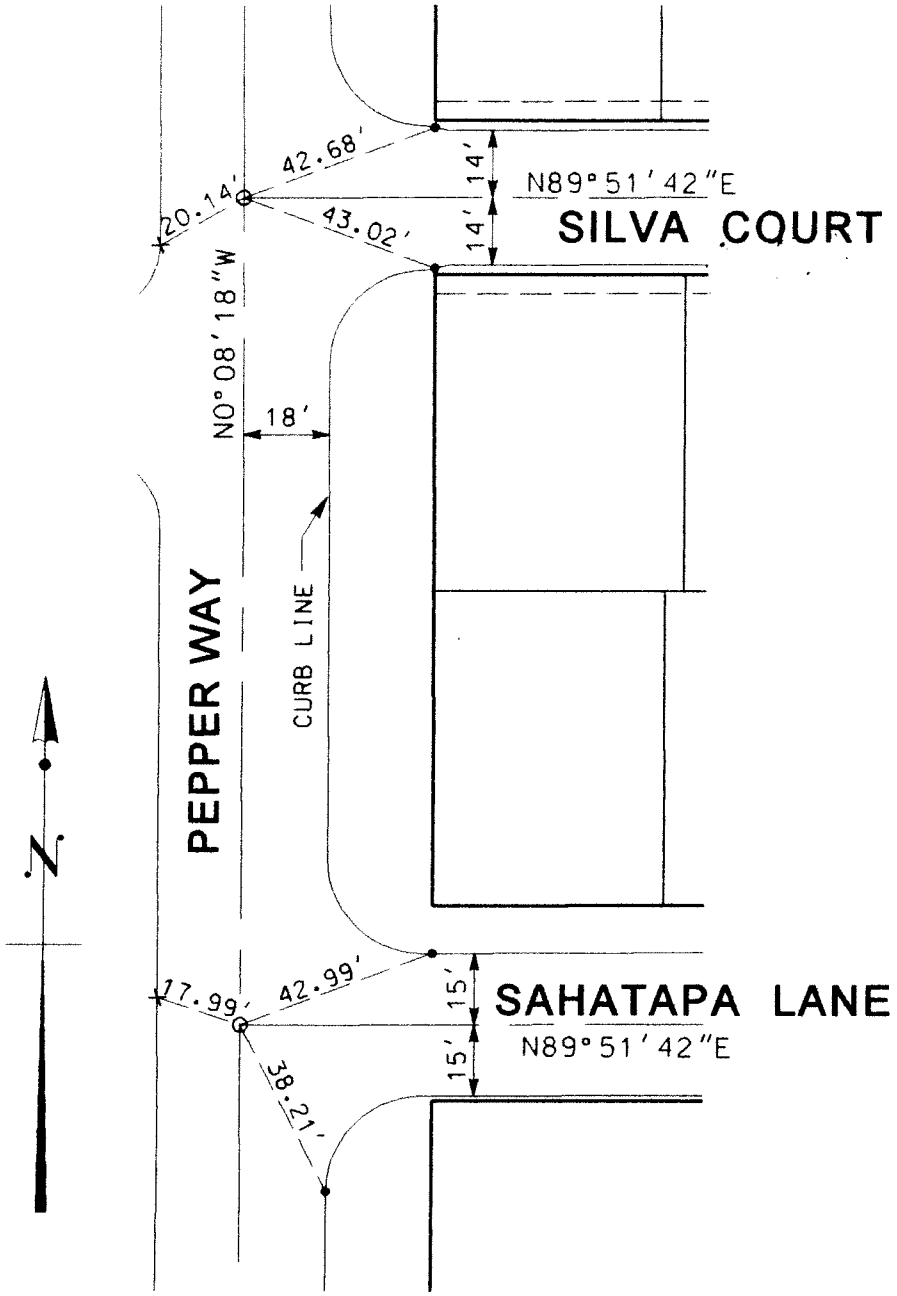

LEGEND

- O ℄ MONUMENT
- — PROPERTY LINE
- • NAIL & TAG, RCE 28500
- X CHISLED "X" IN T.C.

TRACT NO.	16323
SHEET NO.	1 OF 10
R.C.E.	
R.C.E. NO.	28500

DATE	BY	(REVISIONS) DESCRIPTION

CITY OF LOMA LINDA
CENTERLINE TIES

SILVA COURT
SAHATAPA LANE

INSPECTED: _____

DATE: MAY 2, 2007

SCALE: 1"=40'

S-24

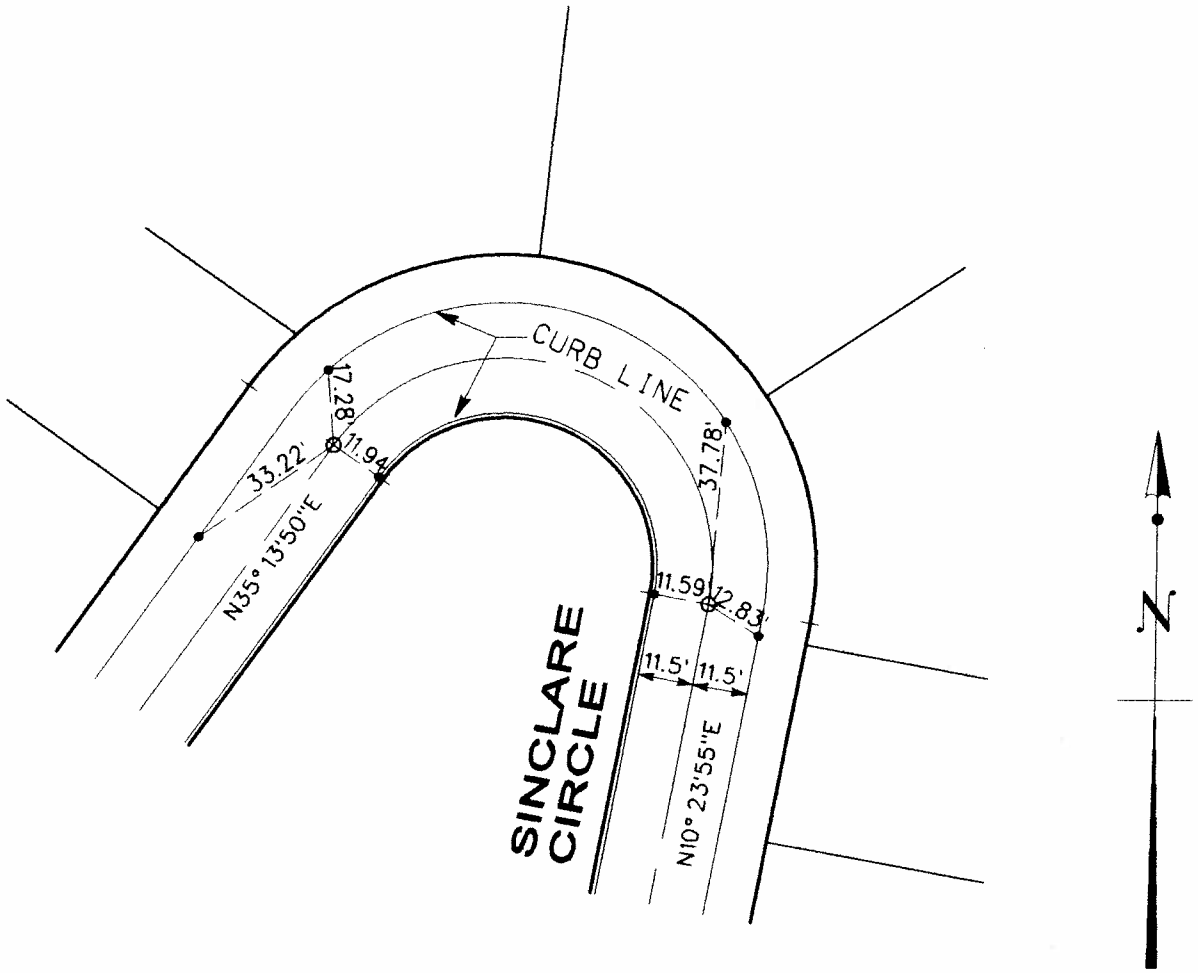

LEGEND

- O ℄ MONUMENT
- — PROPERTY LINE
- • NAIL & TAG, RCE 28500
- X CHISLED "X" IN T.C.

TRACT NO.	16323
SHEET NO.	3 OF 10
R.C.E.	
R.C.E. NO.	28500

DATE	BY	(REVISIONS) DESCRIPTION

CITY OF LOMA LINDA

CENTERLINE TIES

SINCLARE CIRCLE

INSPECTED: _____

DATE: MAY 2, 2007

SCALE: 1"=40'

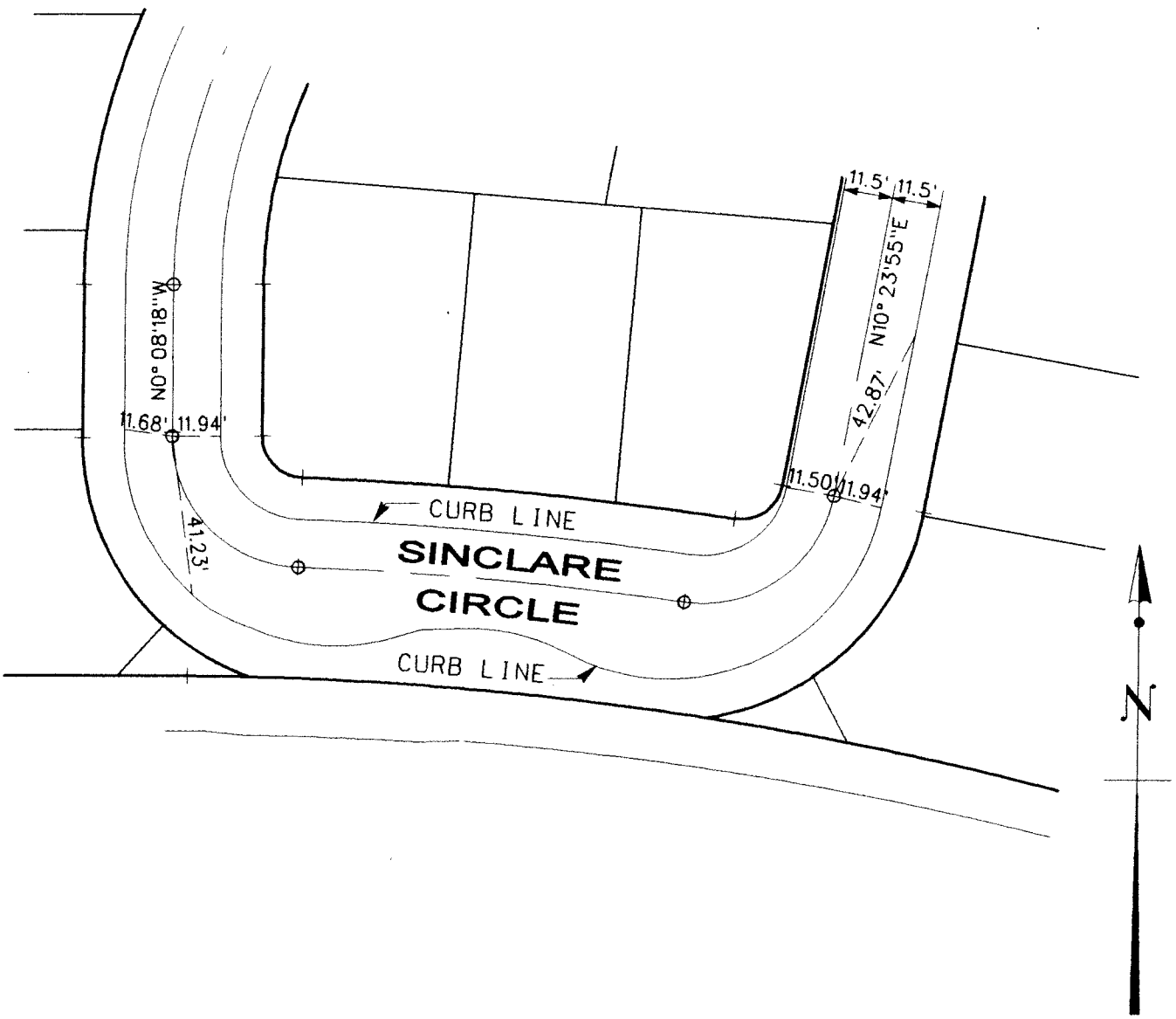

LEGEND

- ○ ℄ MONUMENT
- — PROPERTY LINE
- • NAIL & TAG, RCE 28500
- X CHISLED "X" IN T.C.

TRACT NO.	16323
SHEET NO.	4 OF 10
R.C.E.	
R.C.E. NO.	28500

DATE	BY	(REVISIONS) DESCRIPTION

CITY OF LOMA LINDA
CENTERLINE TIES

SINCLARE CIRCLE

INSPECTED: _____

DATE: MAY 2, 2007

SCALE: 1"=40'

S-26

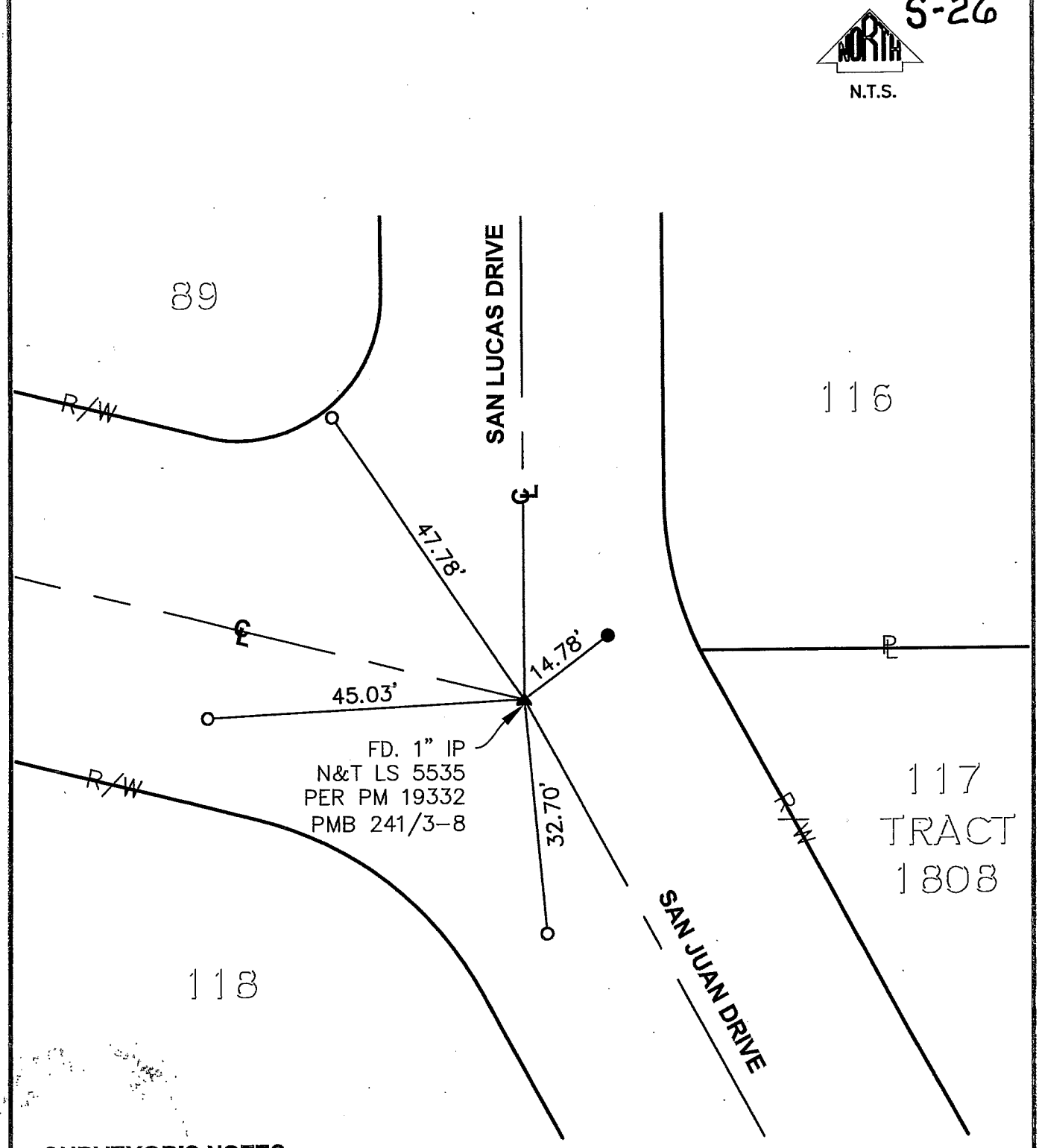

SURVEYOR'S NOTES:

▲ = FD. MONUMENT AS NOTED.

● = FD. NAIL & TAG "SAN BERNARDINO COUNTY SURVEYOR" IN POWER POLE #606

O = SET NAIL & TAG C.L.L. D.P.W. IN T.C.

PL = PROPERTY LINE

R/W = RIGHT OF WAY

C.L.L D.P.W = CITY OF LOMA LINDA
DEPARTMENT OF PUBLIC WORKS

THE PURPOSE OF THIS RECORD IS TO DOCUMENT THE PERPETUATION OF FOUND MONUMENT(S) PURSUANT TO THE PLS ACT SECTION 8771. NO CLAIM IS MADE REGARDING THE CORRECTNESS OF THE POSITION(S) OF SAID MONUMENT(S), NOR THE DIMENSIONAL RELATIONSHIP TO STREET CENTERLINES OR PROPERTY BOUNDARIES.

S-27

NORTH

N.T.S.

TRACT NO. 1808
MB 26/42

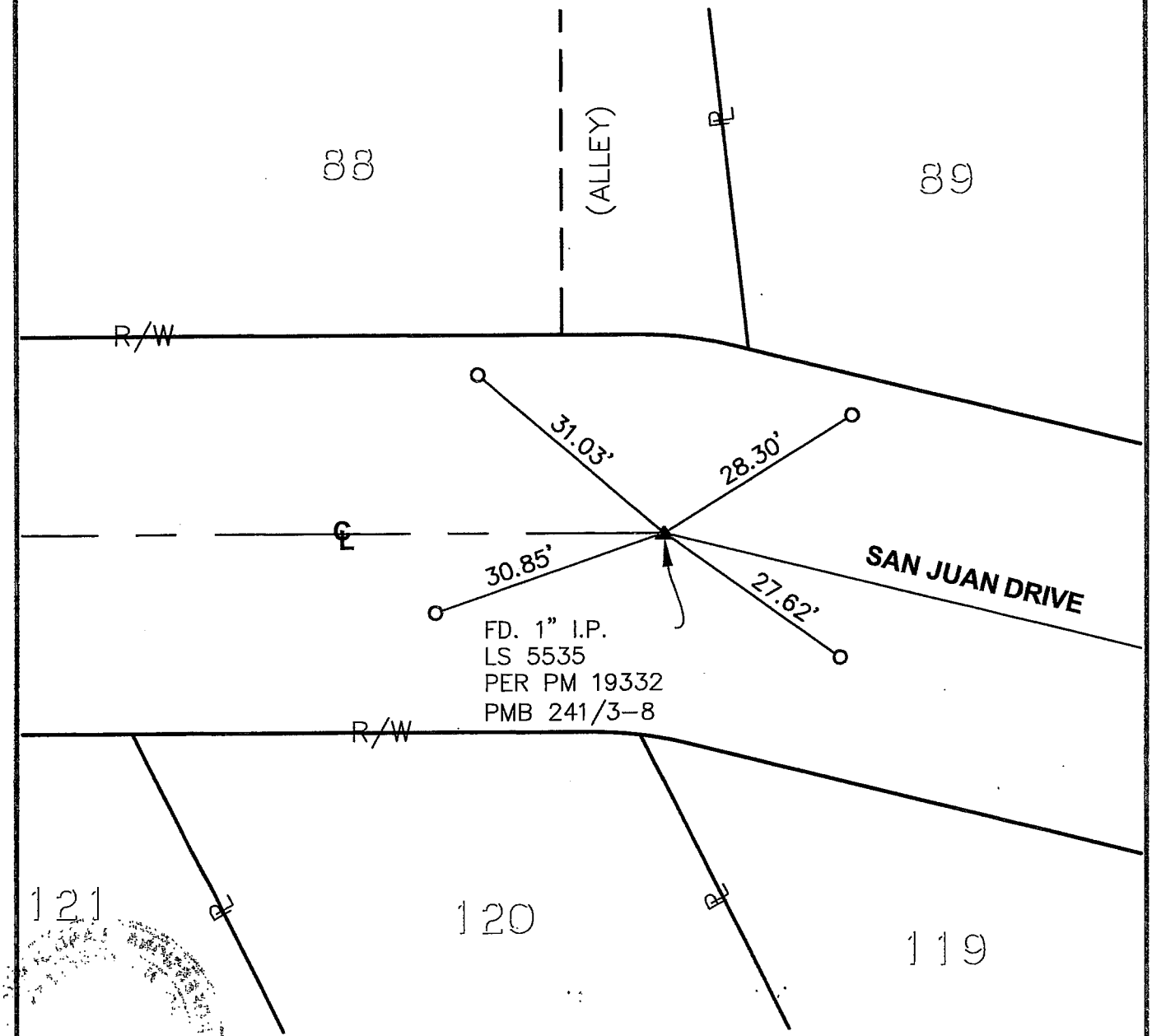

SURVEYOR'S NOTES:

▲ = FD. MONUMENT AS NOTED.

O = SET NAIL & TAG C.L.L. D.P.W. IN T.C.

PL = PROPERTY LINE

R/W = RIGHT OF WAY

C.L.L D.P.W = CITY OF LOMA LINDA
DEPARTMENT OF PUBLIC WORKS

THE PURPOSE OF THIS RECORD IS TO DOCUMENT THE PERPETUATION OF FOUND MONUMENT(S) PURSUANT TO THE PLS ACT SECTION 8771. NO CLAIM IS MADE REGARDING THE CORRECTNESS OF THE POSITION(S) OF SAID MONUMENT(S), NOR THE DIMENSIONAL RELATIONSHIP TO STREET CENTERLINES OR PROPERTY BOUNDARIES.

S-28

N.T.S.

TRACT NO. 1808
MB 26/42

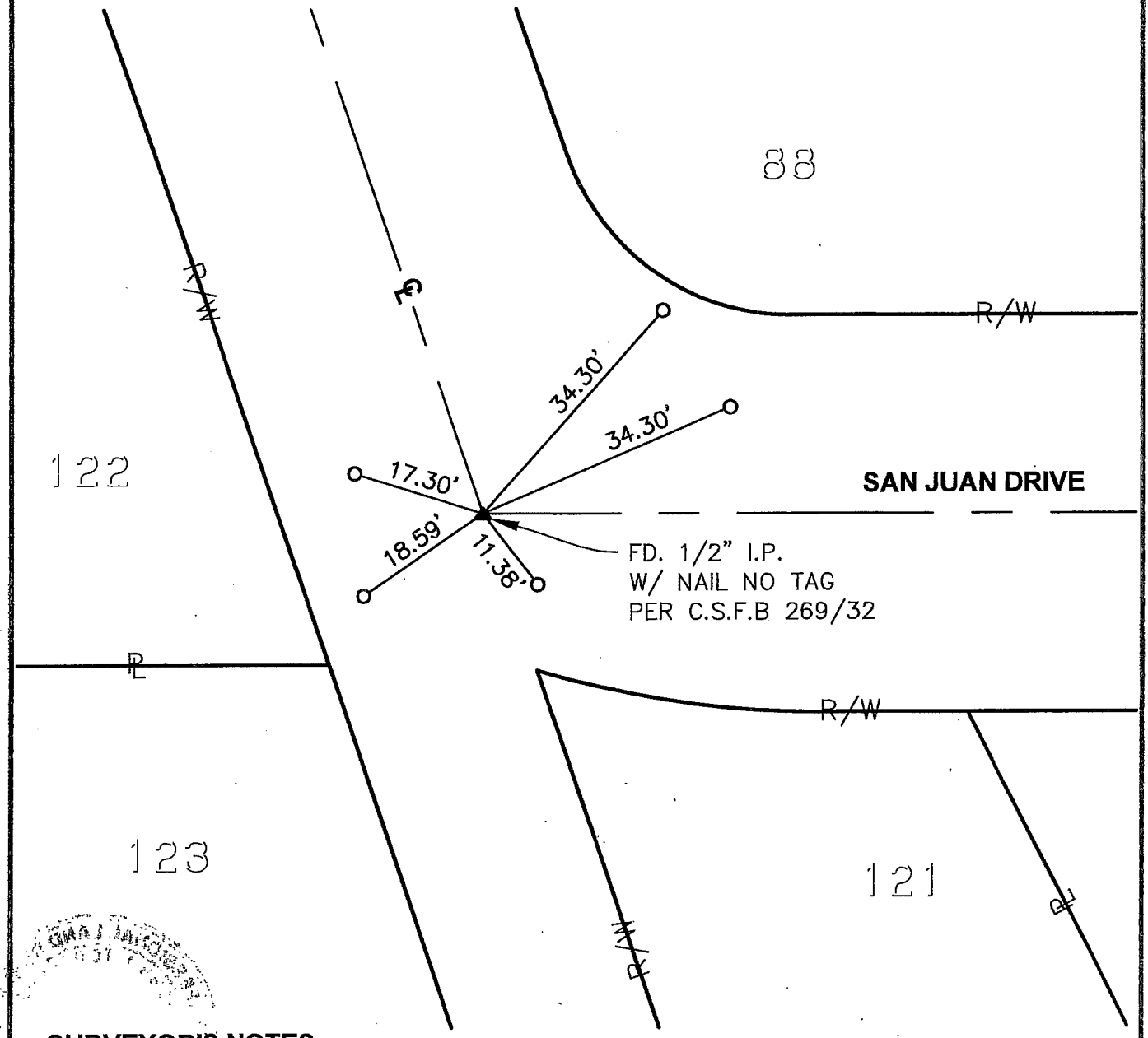

SURVEYOR'S NOTES:

▲ = FD. MONUMENT AS NOTED.

O = SET NAIL & TAG C.L.L. D.P.W. IN T.C.

PL = PROPERTY LINE

R/W = RIGHT OF WAY

C.L.L D.P.W = CITY OF LOMA LINDA
DEPARTMENT OF PUBLIC WORKS

C.S.F.B = COUNTY SURVEYOR FIELD BOOK

THE PURPOSE OF THIS RECORD IS TO DOCUMENT THE PERPETUATION OF FOUND MONUMENT(S) PURSUANT TO THE PLS ACT SECTION 8771. NO CLAIM IS MADE REGARDING THE CORRECTNESS OF THE POSITION(S) OF SAID MONUMENT(S), NOR THE DIMENSIONAL RELATIONSHIP TO STREET CENTERLINES OR PROPERTY BOUNDARIES.

S-29

N.T.S.

TRACT NO. 1808
MB 26/42

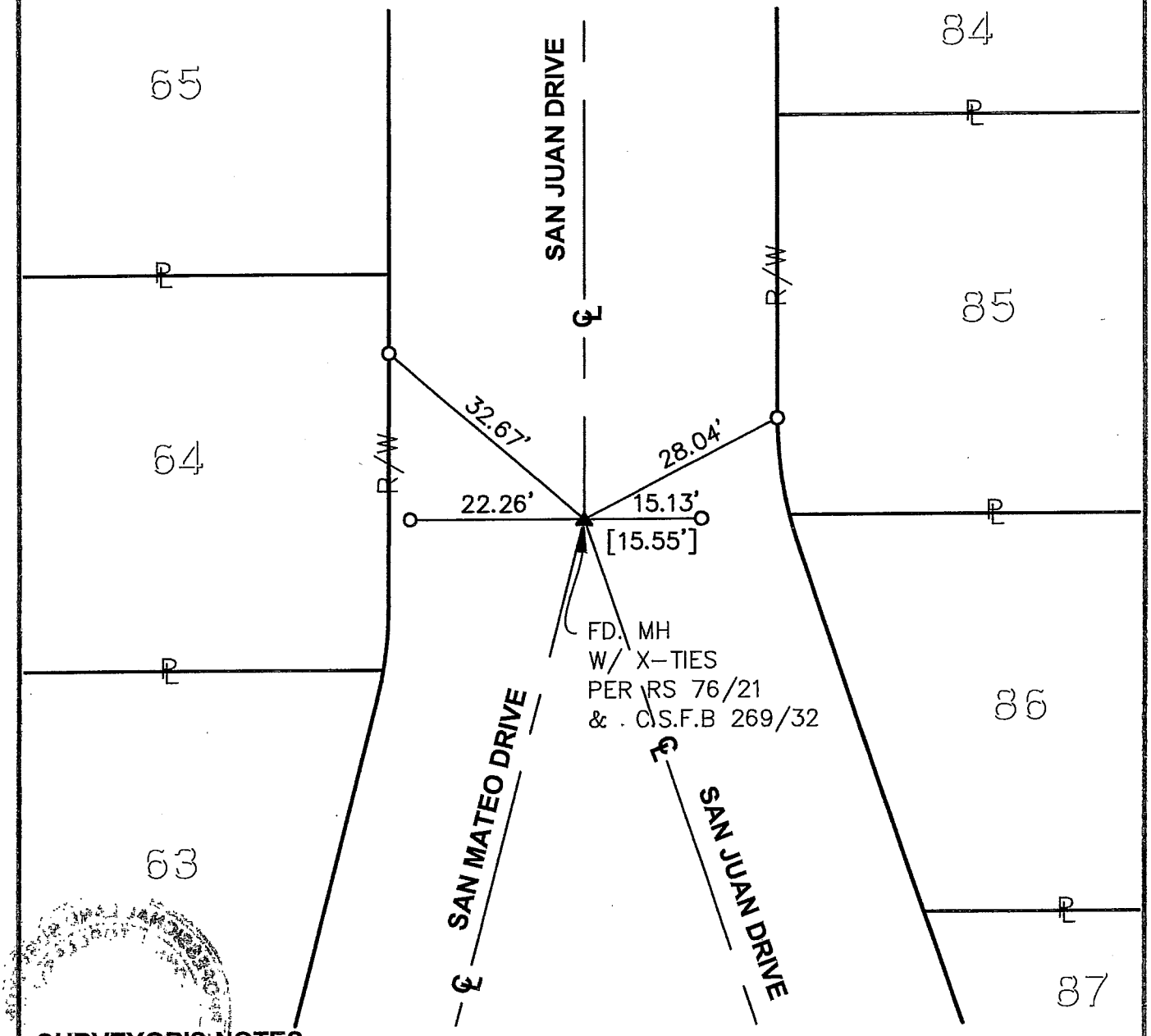

SURVEYOR'S NOTES:

▲ = FD. MONUMENT AS NOTED.

O = SET NAIL & TAG C.L.L. D.P.W. IN T.C.

MH = MAN HOLE

PL = PROPERTY LINE

R/W = RIGHT OF WAY

C.L.L D.P.W = CITY OF LOMA LINDA
DEPARTMENT OF PUBLIC WORKS

[ ] = COUNTY SURVEYOR FIELD BOOK (C.S.F.B) 269/32

THE PURPOSE OF THIS RECORD IS TO DOCUMENT THE PERPETUATION OF FOUND MONUMENT(S) PURSUANT TO THE PLS ACT SECTION 8771. NO CLAIM IS MADE REGARDING THE CORRECTNESS OF THE POSITION(S) OF SAID MONUMENT(S), NOR THE DIMENSIONAL RELATIONSHIP TO STREET CENTERLINES OR PROPERTY BOUNDARIES.

S-30

N.T.S.

TRACT NO. 1808
MB 26/42

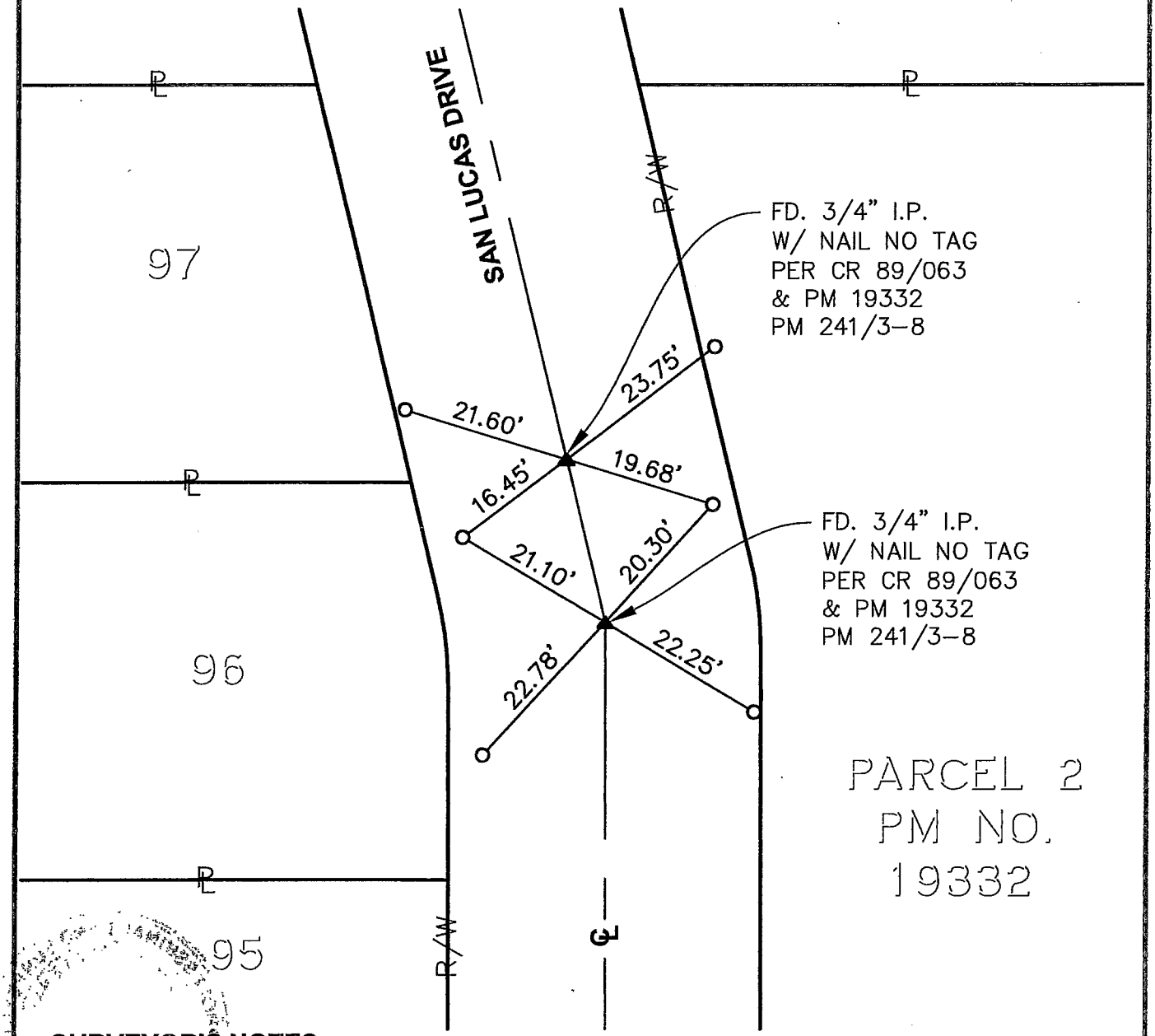

SURVEYOR'S NOTES:

▲ = FD. MONUMENT AS NOTED.

O = SET NAIL & TAG C.L.L. D.P.W. IN T.C.

PL = PROPERTY LINE

R/W = RIGHT OF WAY

C.L.L D.P.W = CITY OF LOMA LINDA
DEPARTMENT OF PUBLIC WORKS

THE PURPOSE OF THIS RECORD IS TO DOCUMENT THE PERPETUATION OF FOUND MONUMENT(S) PURSUANT TO THE PLS ACT SECTION 8771. NO CLAIM IS MADE REGARDING THE CORRECTNESS OF THE POSITION(S) OF SAID MONUMENT(S), NOR THE DIMENSIONAL RELATIONSHIP TO STREET CENTERLINES OR PROPERTY BOUNDARIES.

S-31

NORTH

N.T.S.

TRACT NO. 1808
MB 26/42

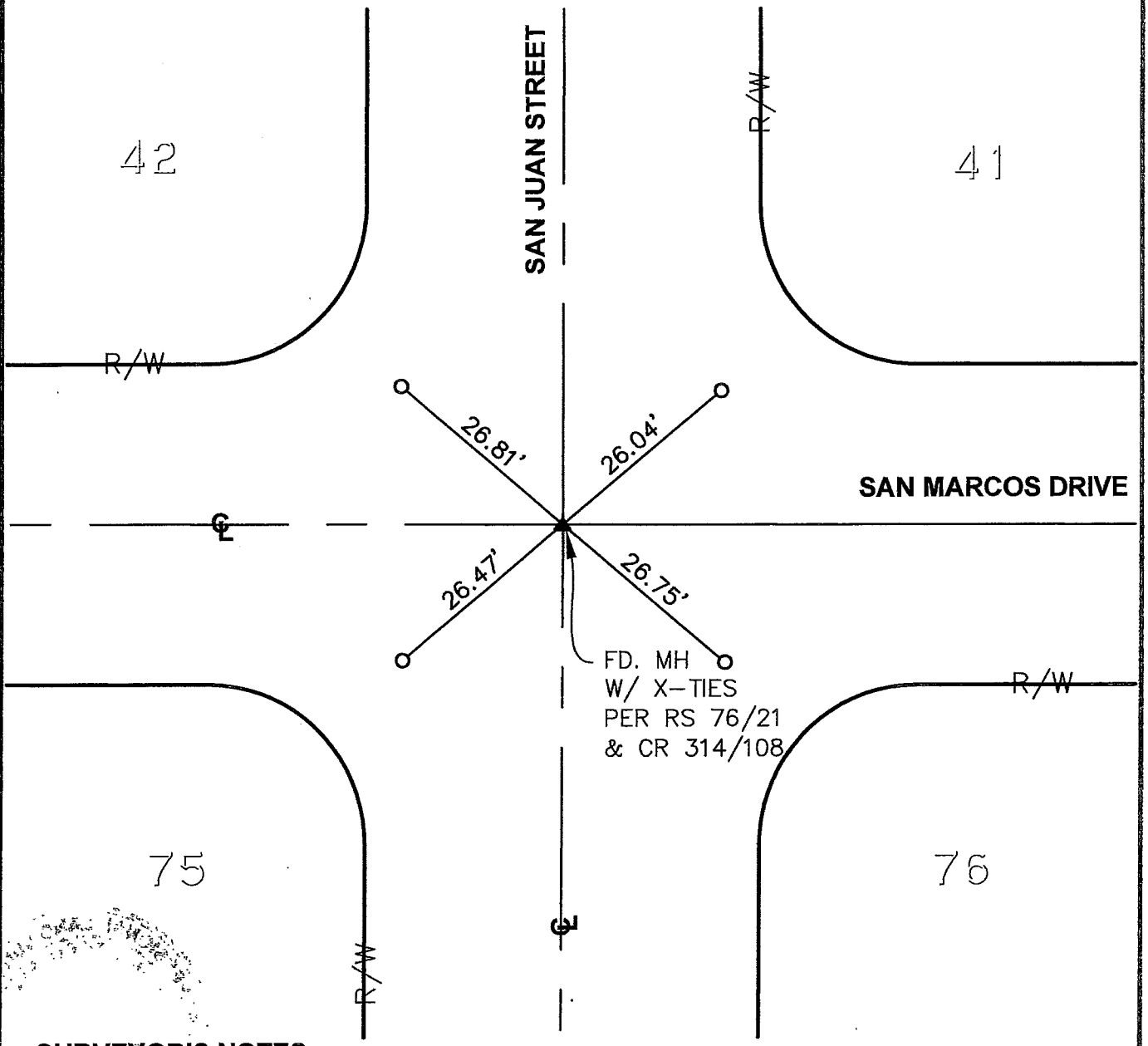

SURVEYOR'S NOTES:

▲ = FD. MONUMENT AS NOTED.

O = SET NAIL & TAG C.L.L. D.P.W. IN T.C.

MH = MAN HOLE

R/W = RIGHT OF WAY

C.L.L D.P.W = CITY OF LOMA LINDA
DEPARTMENT OF PUBLIC WORKS

THE PURPOSE OF THIS RECORD IS TO DOCUMENT THE PERPETUATION OF FOUND MONUMENT(S) PURSUANT TO THE PLS ACT SECTION 8771. NO CLAIM IS MADE REGARDING THE CORRECTNESS OF THE POSITION(S) OF SAID MONUMENT(S), NOR THE DIMENSIONAL RELATIONSHIP TO STREET CENTERLINES OR PROPERTY BOUNDARIES.

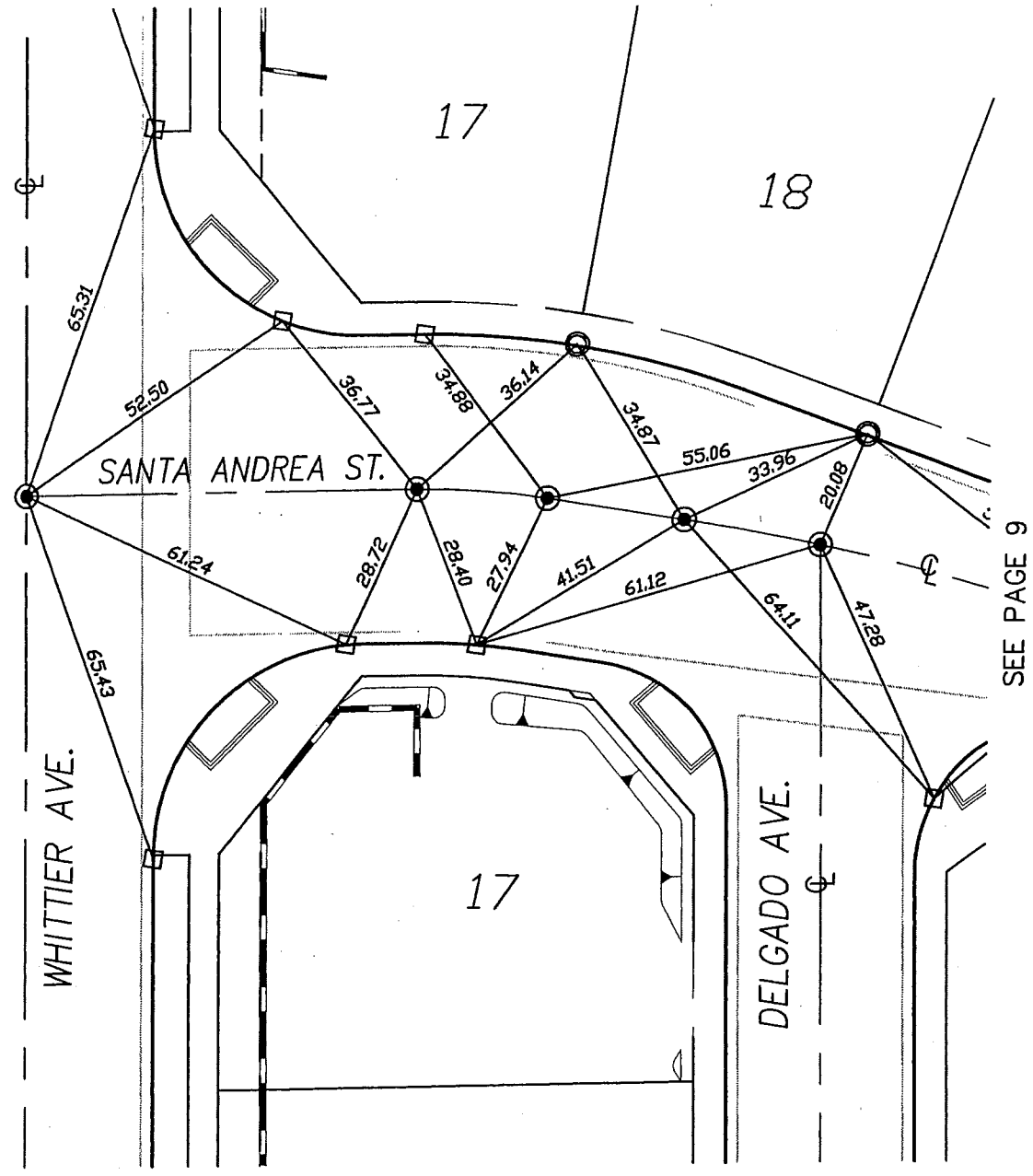

◉=SET 1" IP TAGGED 21687

⊡=SET LEAD AND TAG RCE 21687

O= SET LEAD & TIE TAG RCE 21687



SCALE: 1" = 30'

REGISTERED PROFESSIONAL ENGINEER
JAN A. ADAMS
No. 21687
EXP. 9-30-09
CIVIL
STATE OF CALIFORNIA

Adams Streeter
CIVIL ENGINEERS INC.
15 Corporate Park, Irvine, CA 92606
Ph: (949) 474-2330 Fax: (949) 474-0251
eamil: ASIASI@ix.netcom.com

TRACT NO. 15422
CITY OF LOMA LINDA
COUNTY OF SAN BERNARDINO

CENTERLINE TIES

DATE: JULY 2007

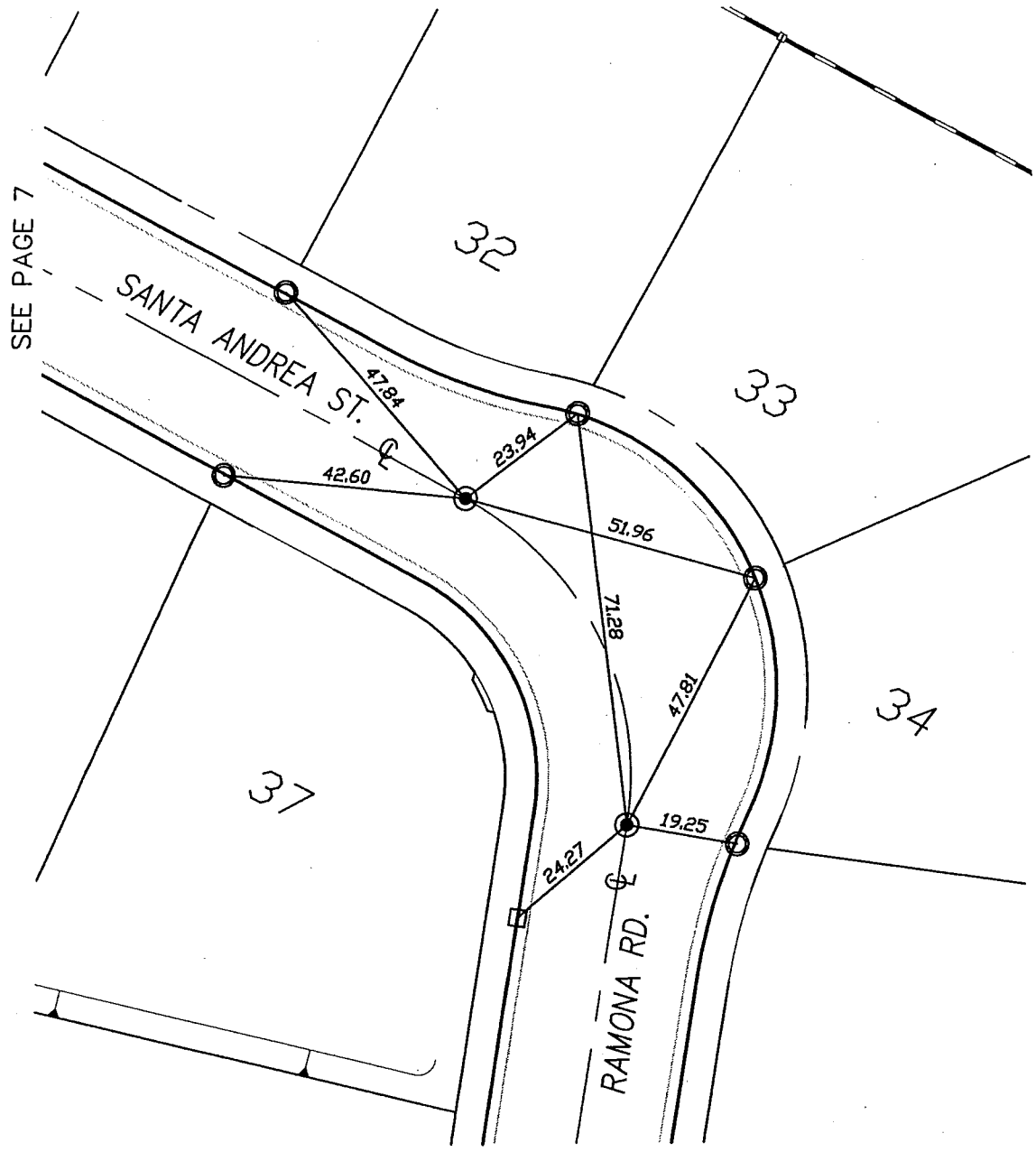

SEE PAGE 5

◉=SET 1" IP TAGGED 21687

⊡=SET LEAD AND TAG RCE 21687

O= SET LEAD & TIE TAG RCE 21687



SCALE: 1" = 30'



Adams Streeter
CIVIL ENGINEERS INC.
15 Corporate Park, Irvine, CA 92606
Ph: (949) 474-2330 Fax: (949) 474-0251
eamil: ASIASI@ix.netcom.com

TRACT NO. 15422
CITY OF LOMA LINDA
COUNTY OF SAN BERNARDINO

CENTERLINE TIES

DATE: JULY 2007

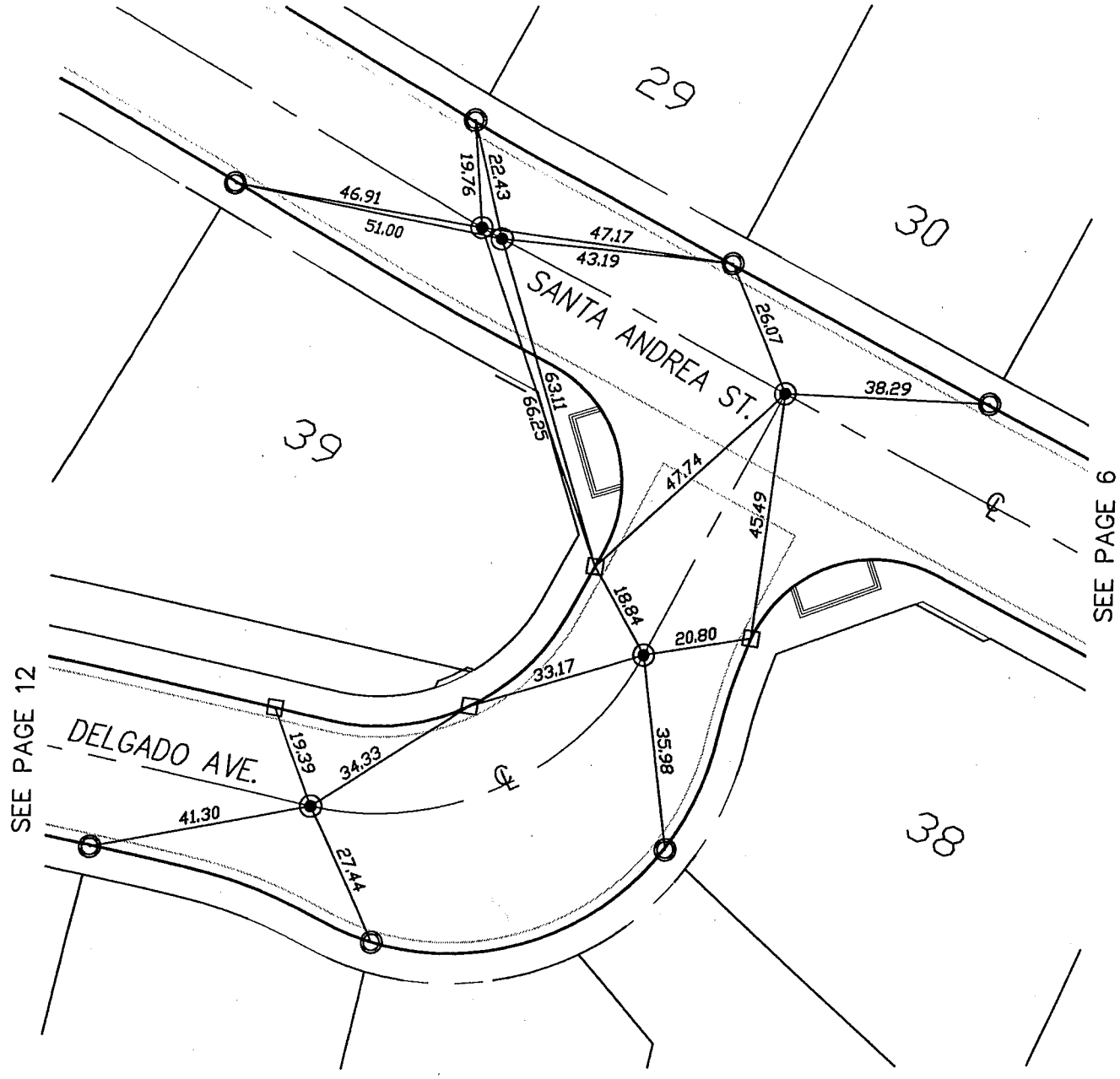

◉=SET 1" IP TAGGED 21687

⊡=SET LEAD AND TAG RCE 21687

O= SET LEAD & TIE TAG RCE 21687

REGISTERED PROFESSIONAL ENGINEER
JAN A. ADAMS
No. 21687
EXP. 9-30-09
CIVIL
STATE OF CALIFORNIA

SCALE: 1" = 30'

Adams Streeter
CIVIL ENGINEERS INC.
15 Corporate Park, Irvine, CA 92606
Ph: (949) 474-2330 Fax: (949) 474-0251
eamil: ASIASI@ix.netcom.com

TRACT NO. 15422
CITY OF LOMA LINDA
COUNTY OF SAN BERNARDINO

CENTERLINE TIES

DATE: JULY 2007

S-35

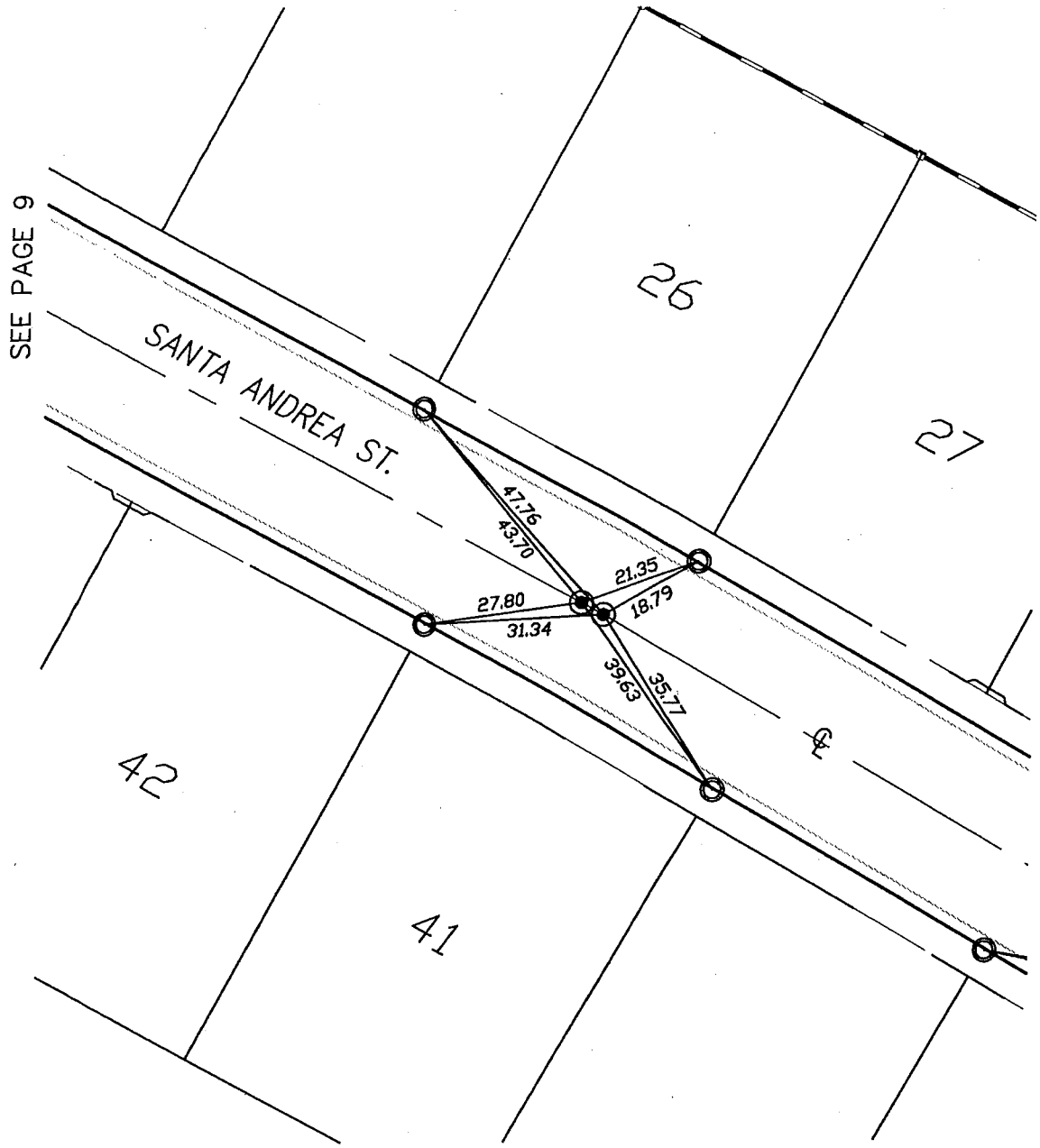

◉=SET 1" IP TAGGED 21687

⊡=SET LEAD AND TAG RCE 21687

O= SET LEAD & TIE TAG RCE 21687



SCALE: 1" = 30'

REGISTERED PROFESSIONAL ENGINEER
JAN A. ADAMS
No. 21687
EXP. 9-30-09
CIVIL
STATE OF CALIFORNIA

PAGE 8 OF 12

Adams Streeter
CIVIL ENGINEERS INC.
15 Corporate Park, Irvine, CA 92606
Ph: (949) 474-2330 Fax: (949) 474-0251
eamil: ASIASI@ix.netcom.com

TRACT NO. 15422
CITY OF LOMA LINDA
COUNTY OF SAN BERNARDINO

CENTERLINE TIES

DATE: JULY 2007

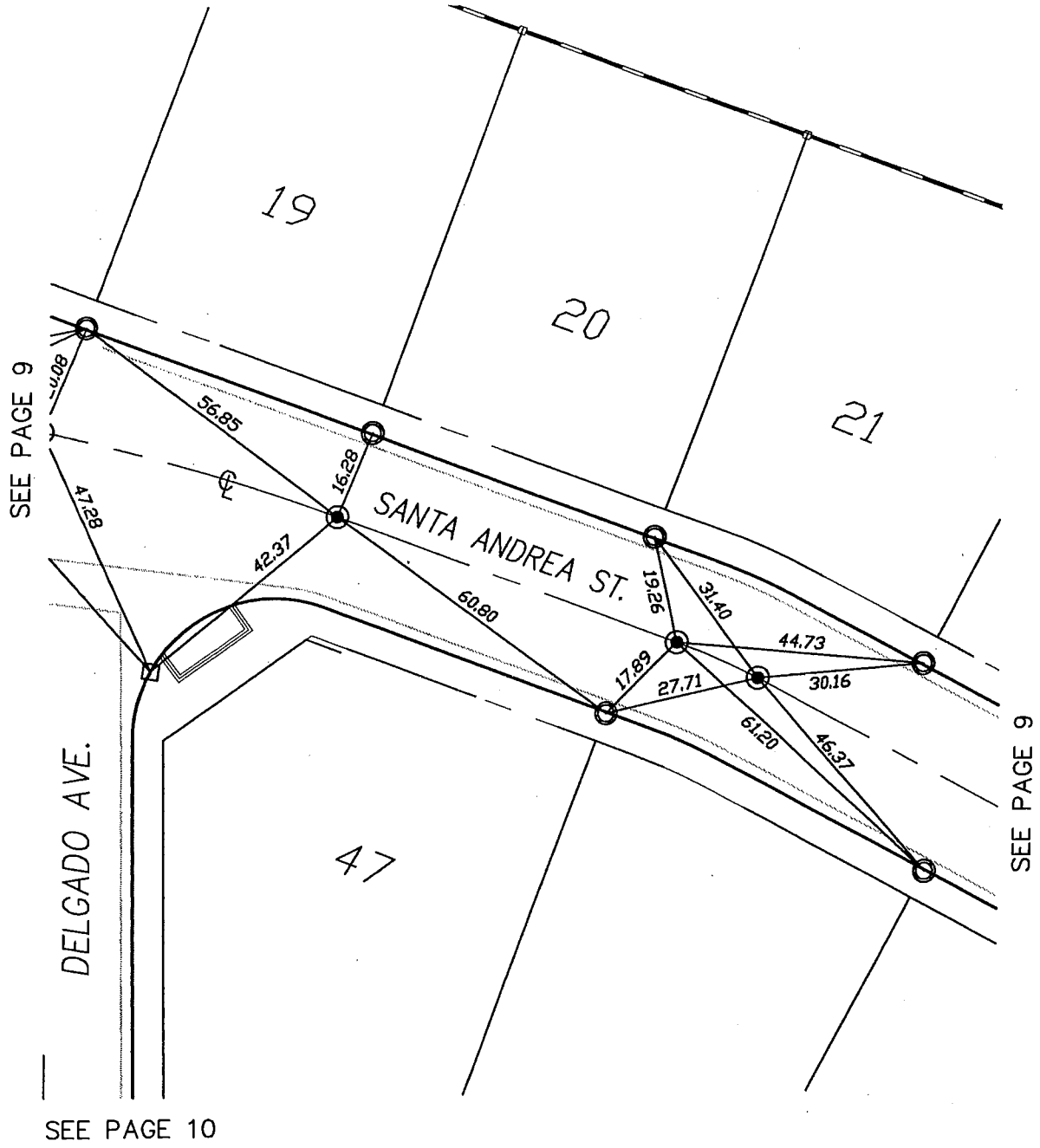

◉=SET 1" IP TAGGED 21687

⊡=SET LEAD AND TAG RCE 21687

O= SET LEAD & TIE TAG RCE 21687



SCALE: 1" = 30'

REGISTERED PROFESSIONAL ENGINEER
JAN A. ADAMS
No. 21687
EXP. 9-30-09
CIVIL
STATE OF CALIFORNIA

Adams Streeter
CIVIL ENGINEERS INC.
15 Corporate Park, Irvine, CA 92606
Ph: (949) 474-2330 Fax: (949) 474-0251
eamil: ASIASI@ix.netcom.com

TRACT NO. 15422
CITY OF LOMA LINDA
COUNTY OF SAN BERNARDINO

CENTERLINE TIES

DATE: JULY 2007

SHEET NO.
T-1

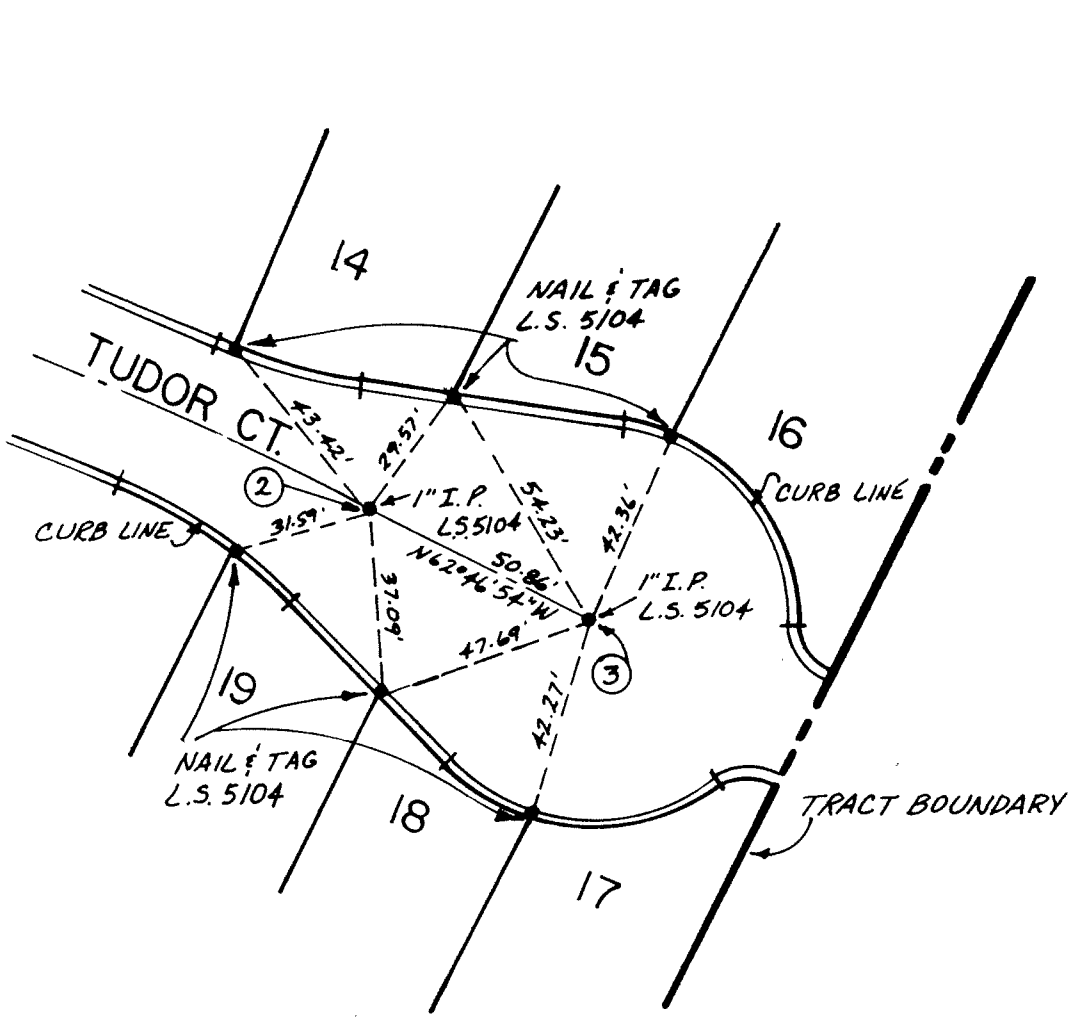

TRACT NO. 12609

SHEET NO. 2 OF 2

R.C.E. OR L.S. David R. Brownlee

R.C.E. OR L.S. NO. L.S. 5104

CITY OF LOMA LINDA
DEPT. OF ENGINEERING

CENTERLINE TIES

DESCRIPTION
INTERSECTION OF

TUDOR COURT

INSPECTED: CJC

DATE: 10-10-85

SCALE: 1" = 40'

TIE NO.
T-2

TRACT NO. 6913 MB 89/89-91
CENTERLINE TULIP AVENUE

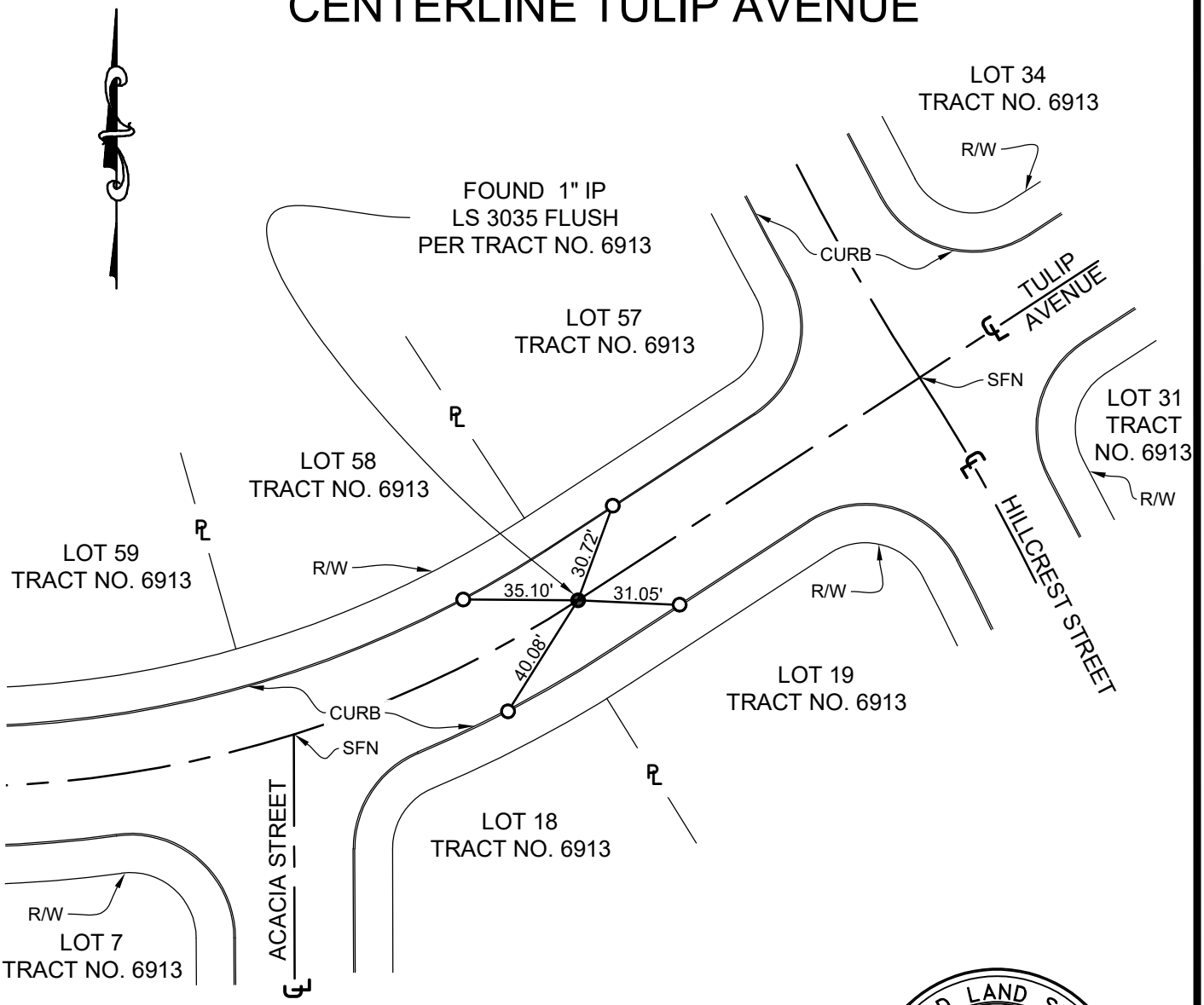

SURVEYOR'S NOTES:

- ○ INDICATES SET NAIL AND TAG C.L.L. D.P.W. IN TC
- ● INDICATES FOUND MONUMENT AS NOTED
- ℄ INDICATES CENTER LINE
- ℙ INDICATES PROPERTY LINE
- RW INDICATES RIGHT OF WAY
- C.L.L.D.P.W = INDICATES CITY OF LOMA LINDA DEPARTMENT OF PUBLIC WORKS

LICENSED LAND SURVEYOR
EDWARD J. BONADIMAN
L.S. 7529
Exp. 12-31-23
STATE OF CALIFORNIA

CITY OF LOMA LINDA

DEPT. OF ENGINEERING

CENTERLINE TIES

TULIP AVENUE

INSPECTED BY:	DATE: 10/11/2021	SCALE: 1"=50'

TIE NO.
T-3

TRACT NO. 6669 MB 85/14-15
CENTERLINE INTERSECTION OF
TULIP AVENUE AND ORANGE GROVE STREET

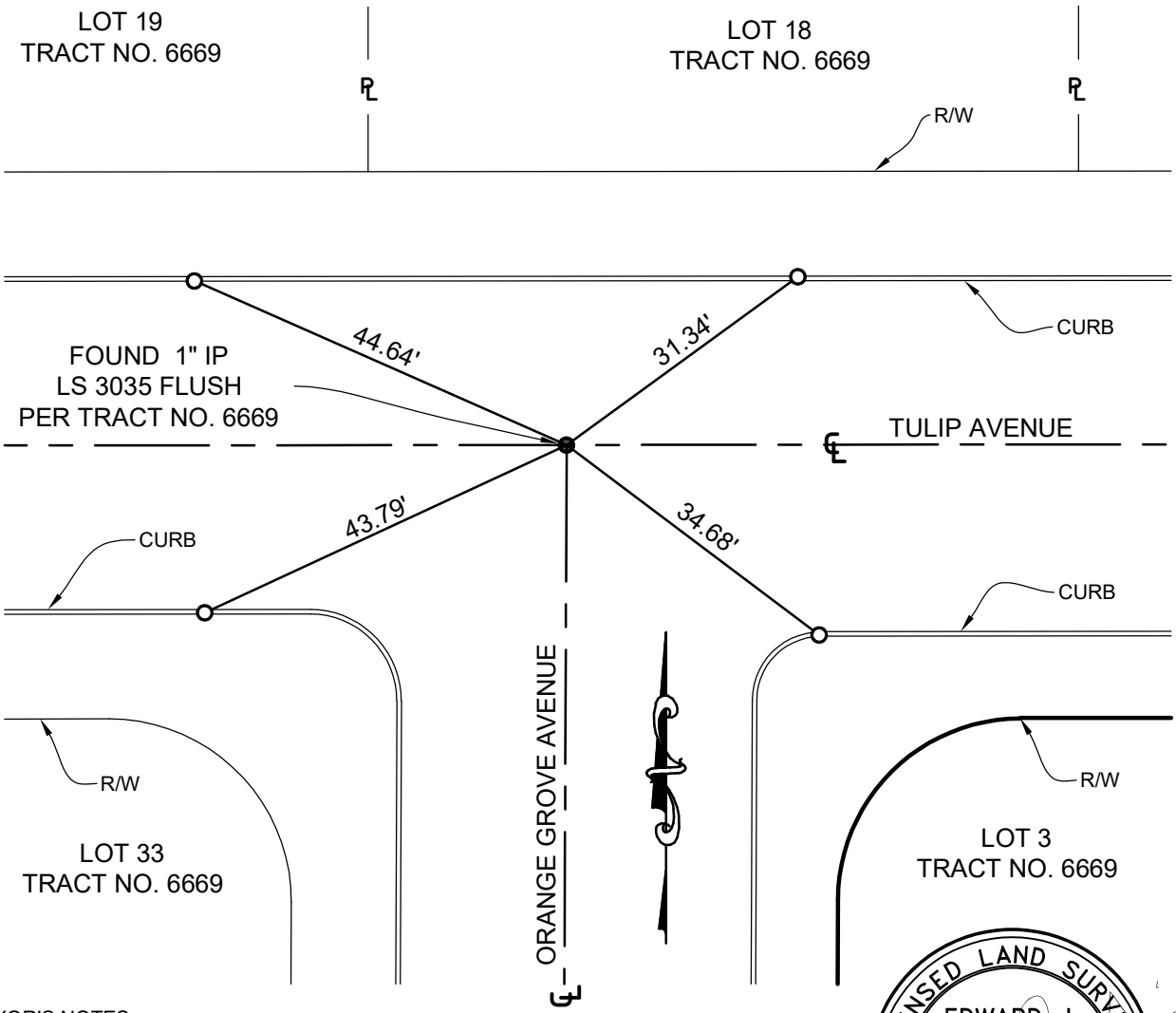

SURVEYOR'S NOTES:

- ○ INDICATES SET NAIL AND TAG C.L.L. D.P.W. IN TC
- ● INDICATES FOUND MONUMENT AS NOTED
- ℄ INDICATES CENTER LINE
- ℄ INDICATES PROPERTY LINE
- RW INDICATES RIGHT OF WAY
- C.L.L.D.P.W = INDICATES CITY OF LOMA LINDA DEPARTMENT OF PUBLIC WORKS

LICENSED LAND SURVEYOR
EDWARD J. BONADIMAN
L.S. 7529
Exp. 12-31-23
STATE OF CALIFORNIA

CITY OF LOMA LINDA

DEPT. OF ENGINEERING

CENTERLINE TIES

TULIP AVENUE &
ORANGE GROVE STREET

INSPECTED BY:	DATE: 10/11/2021	SCALE: 1"=20'

U-1

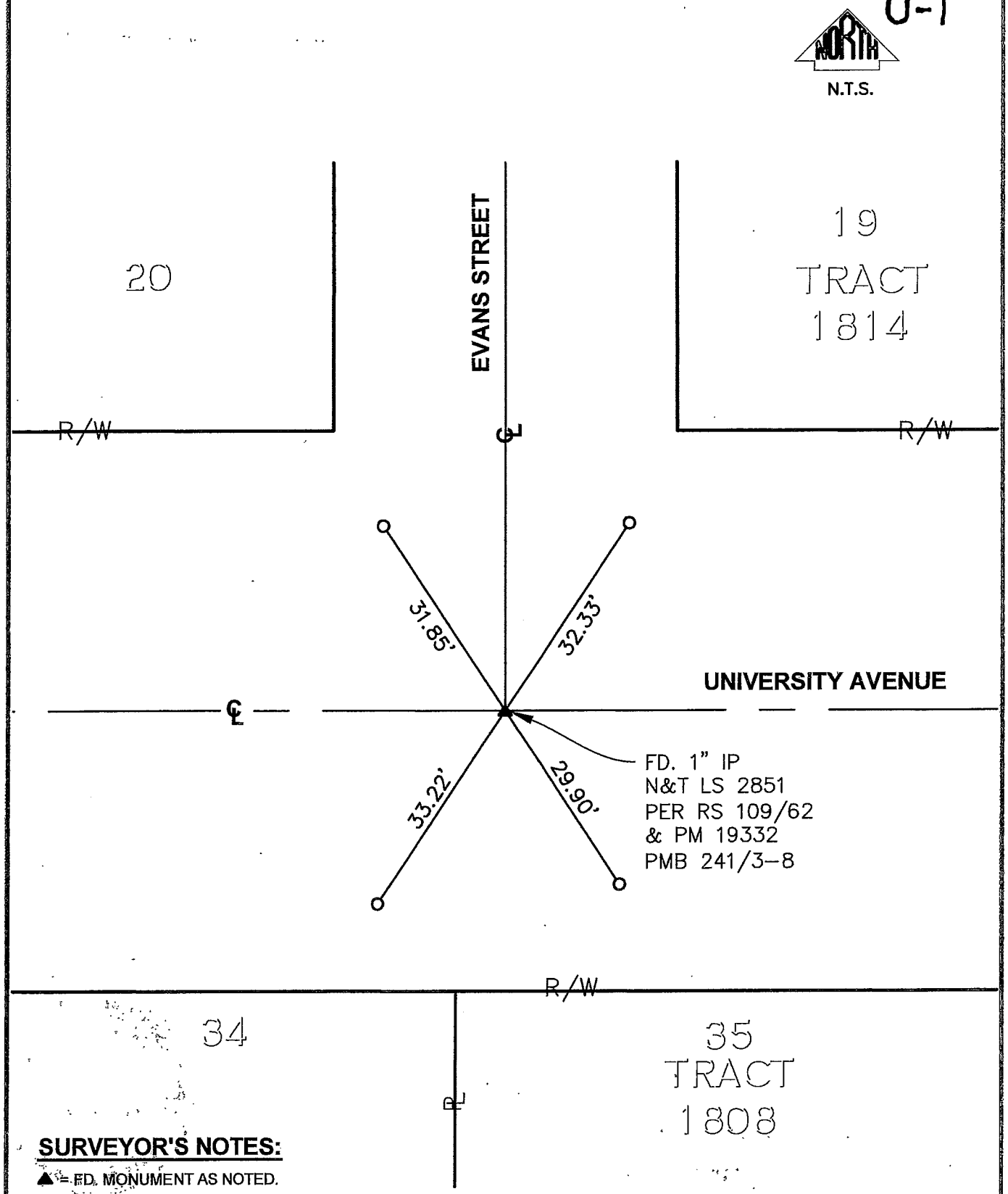

SURVEYOR'S NOTES:

▲ = FD. MONUMENT AS NOTED.

O = SET NAIL & TAG C.L.L. D.P.W. IN T.C.

PL = PROPERTY LINE

R/W = RIGHT OF WAY

C.L.L D.P.W = CITY OF LOMA LINDA
DEPARTMENT OF PUBLIC WORKS

THE PURPOSE OF THIS RECORD IS TO DOCUMENT THE PERPETUATION OF FOUND MONUMENT(S) PURSUANT TO THE PLS ACT SECTION 8771. NO CLAIM IS MADE REGARDING THE CORRECTNESS OF THE POSITION(S) OF SAID MONUMENT(S), NOR THE DIMENSIONAL RELATIONSHIP TO STREET CENTERLINES OR PROPERTY BOUNDARIES.

V-1

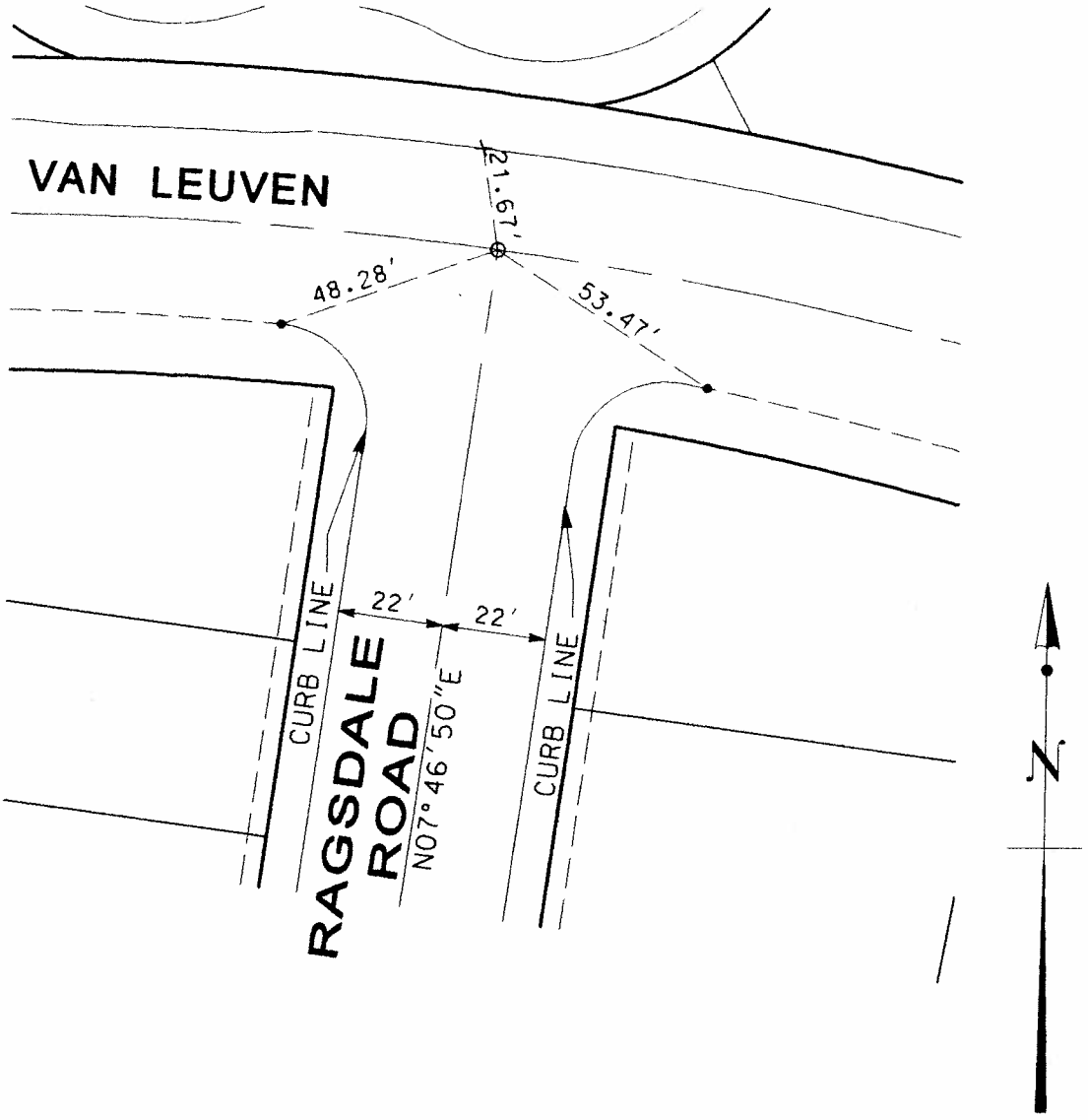

LEGEND

- O ℄ MONUMENT
- — PROPERTY LINE
- • NAIL & TAG. RCE 28500
- X CHISLED "X" IN T.C.

TRACT NO.	16323
SHEET NO.	5 OF 10
R.C.E.	
R.C.E. NO.	28500

DATE	BY	(REVISIONS) DESCRIPTION

CITY OF LOMA LINDA

CENTERLINE TIES

VAN LEUVEN
RAGSDALE ROAD

INSPECTED: _____

DATE: MAY 2, 2007

SCALE: 1"=40'

V-1.1

LEGEND

- o ℄ MONUMENT
- — PROPERTY LINE
- • NAIL & TAG, RCE 28500
- x CHISLED "X" IN T.C.

TRACT NO.	16341
SHEET NO.	2 OF 17
R.C.E.	
R.C.E. NO.	28500

DATE	BY	(REVISIONS) DESCRIPTION

CITY OF LOMA LINDA

CENTERLINE TIES

VAN LEUVEN
VEECH STREET
LUGO DRIVE

INSPECTED: _____

DATE: NOV. 5, 2005

SCALE: 1"=40'

V-2

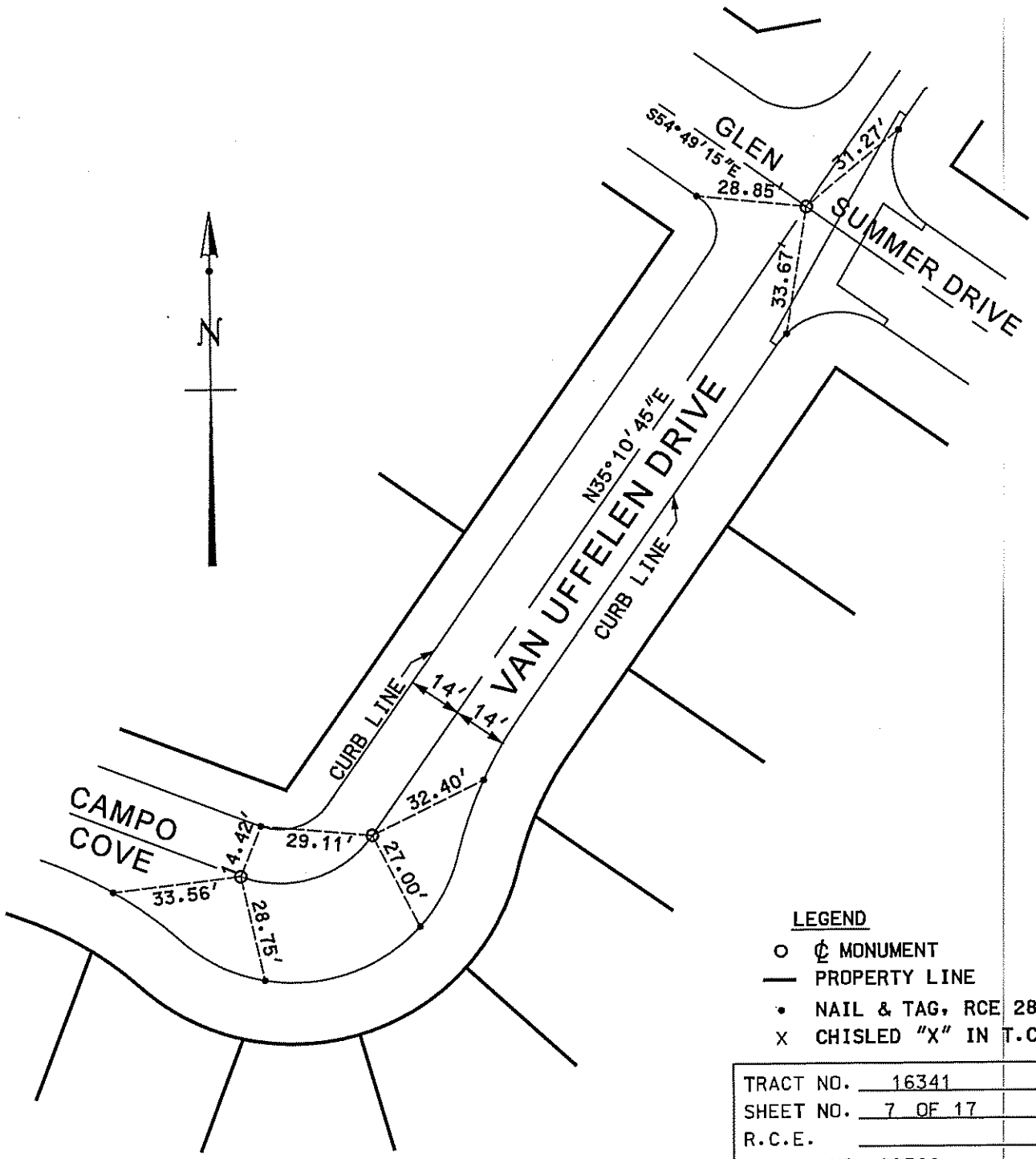

LEGEND

- o ℄ MONUMENT
- — PROPERTY LINE
- • NAIL & TAG, RCE 28500
- X CHISLED "X" IN T.C.

TRACT NO. 16341
SHEET NO. 7 OF 17
R.C.E.
R.C.E. NO. 28500

DATE	BY	(REVISIONS) DESCRIPTION

CITY OF LOMA LINDA

CENTERLINE TIES

CAMPO COVE
VAN UFFELEN DRIVE
GLEN SUMMER DRIVE

INSPECTED: _____

DATE: NOV. 5, 2005

SCALE: 1"=40'

V-3

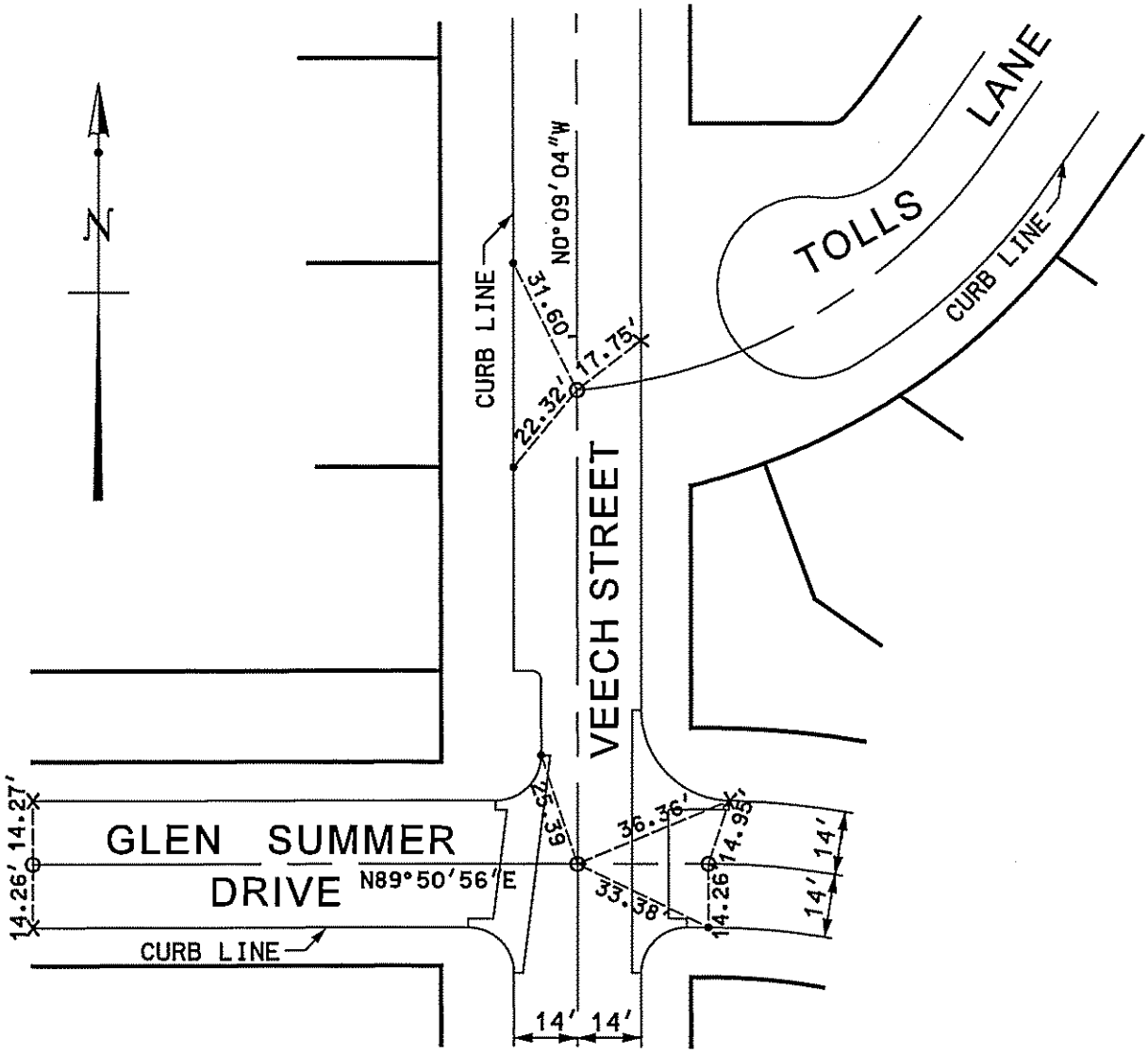

LEGEND

- o ℄ MONUMENT
- — PROPERTY LINE
- • NAIL & TAG, RCE 28500
- X CHISLED "X" IN T.C.

TRACT NO. 16341
SHEET NO. 4 OF 17
R.C.E.
R.C.E. NO. 28500

DATE	BY	(REVISIONS) DESCRIPTION

CITY OF LOMA LINDA

CENTERLINE TIES

VEECH STREET
GLEN SUMMER DRIVE
TOLLS LANE

INSPECTED: _____

DATE: NOV. 5, 2005

SCALE: 1"=40'

V-4

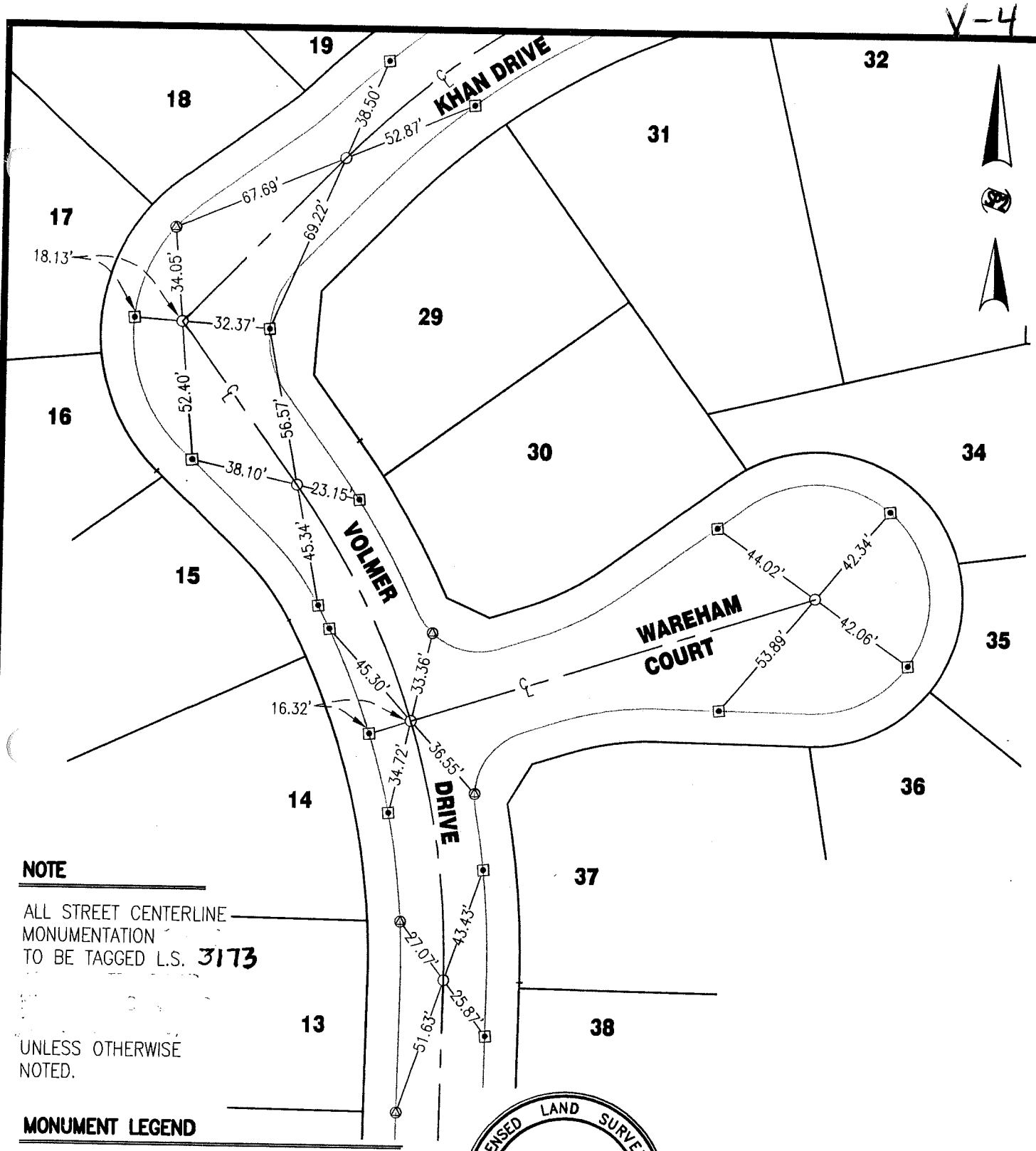

NOTE

ALL STREET CENTERLINE MONUMENTATION TO BE TAGGED L.S. 3173

UNLESS OTHERWISE NOTED.

MONUMENT LEGEND

—O— SET SPIKE & WASHER L.S. 3173
—⊙— SET L & T IN T.C.
—⊡— SET C-NAIL IN TC

50' 0 50' 100'
SCALE IN FEET

LICENSED LAND SURVEYOR
LOREN C. PHILLIPS
No. 3173
EXPIRES
06/30/08
STATE OF CALIFORNIA

PREPARED UNDER THE SUPERVISION OF:

Loren C. Phillips 12-12-07

LOREN C. PHILLIPS DATE
L.S. 3173 EXPIRES: 06-30-08

SHEET 2 OF 3 SHEETS

PREPARED BY:

SP 2, INC.
1990 WEST CORPORATE WAY
ANAHEIM, CALIFORNIA 92801
PHONE: (714) 490-1500
FAX: (714) 490-1520

CENTERLINE TIE EXHIBIT

TRACT NO. 16259
LOMA LINDA, CALIFORNIA

TIE NO.
V-5

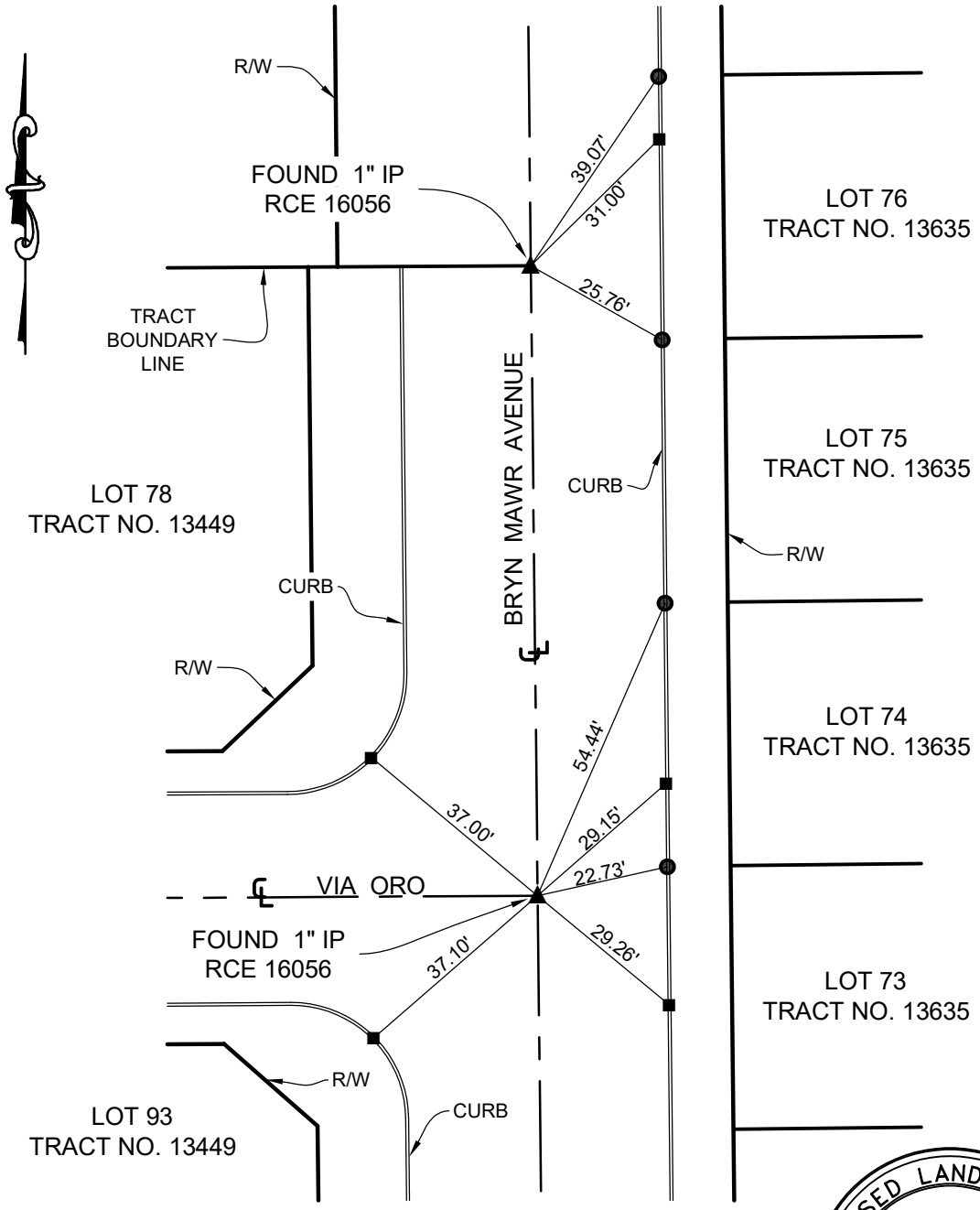

SURVEYOR'S NOTES:

- ○ INDICATES SET NAIL AND TAG C.L.L. D.P.W. IN TC
- ▲ INDICATES FOUND MONUMENT AS NOTED
- ● INDICATES FOUND MONUMENT LS 2851 PER TRACT 13635
- ■ INDICATES FOUND RAMSET NAIL
- ℄ INDICATES CENTER LINE
- ℘ INDICATES PROPERTY LINE
- R/W INDICATES RIGHT OF WAY
- C.L.L.D.P.W = INDICATES CITY OF LOMA LINDA DEPARTMENT OF PUBLIC WORKS

LICENSED LAND SURVEYOR
EDWARD J. BONADIMAN
L.S. 7529
Exp. 12-31-23
STATE OF CALIFORNIA

CITY OF LOMA LINDA

DEPT. OF ENGINEERING

CENTERLINE TIES

VIA ORO & BRYN MAWR AVENUE

INSPECTED BY:	DATE: 10/11/2021	SCALE: 1"=30'

TIE NO.
W-1

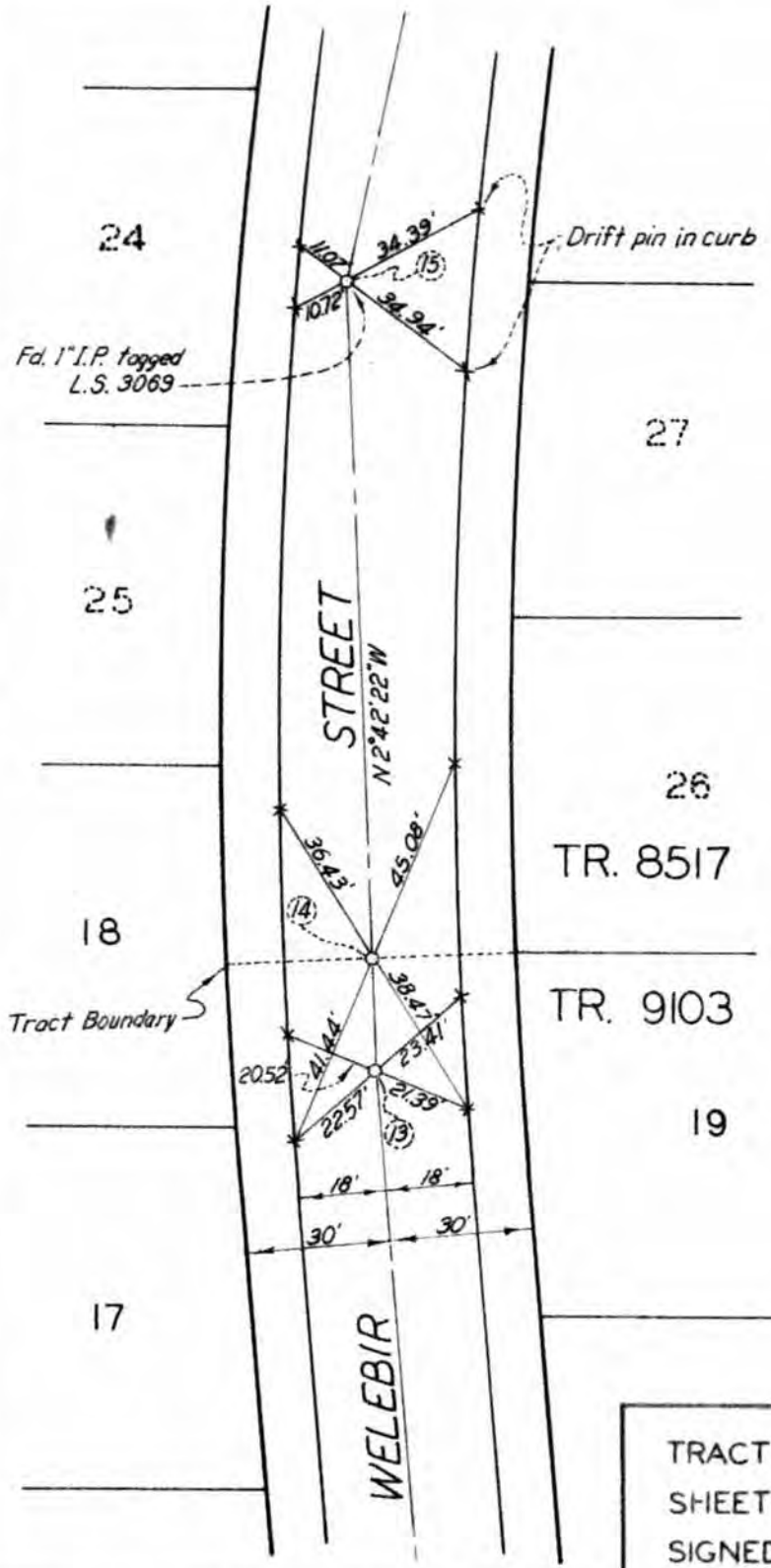

All Ties are lead & tack in curb unless otherwise noted.

o - Indicates set 1" I.P. tagged R.C.E. 8591

TRACT NO 9103
SHEET NO 6 OF 6
SIGNED James W. Hicks

LICENSED LAND SURVEYOR
JAMES WILLIAM HICKS
No. 3973
STATE OF CALIFORNIA

CITY OF LOMA LINDA
DEPARTMENT OF ENGINEERING
CENTERLINE TIES

DESCRIPTION
WELEBIR STREET
MONUMENTS NO. 13, 14, & 15 PER TR. 9103

INSPECTED W.P.K.

DATE 3-7-77

SCALE 1" = 40'

SHEET NO.
W-2

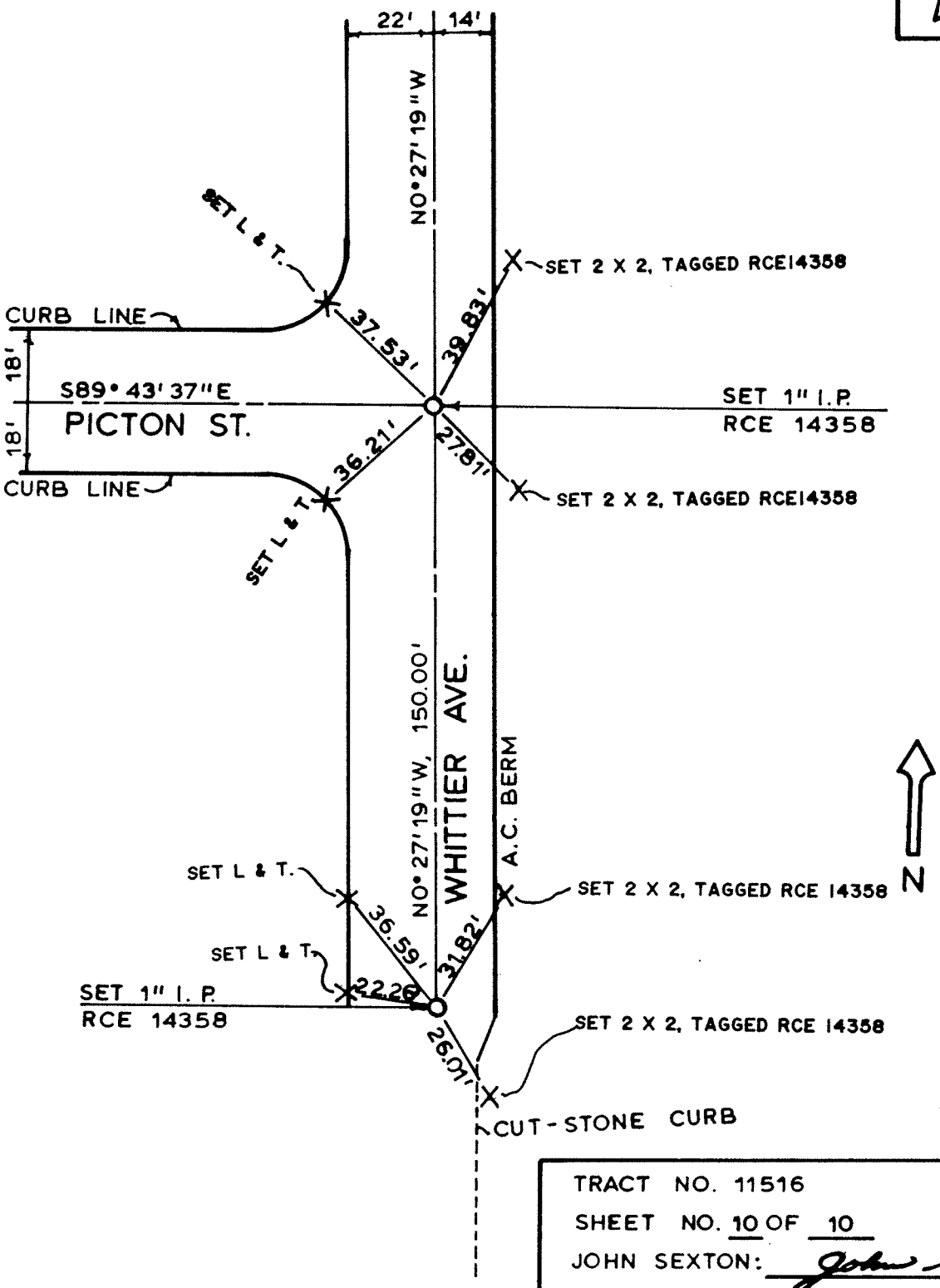

TRACT NO. 11516
SHEET NO. 10 OF 10
JOHN SEXTON: John Sexton
RCE 14358

CITY OF LOMA LINDA
DEPT. OF ENGINEERING
CENTERLINE TIES

DESCRIPTION
INTERSECTION OF
WHITTIER AVE. & PICTON ST.

INSPECTED: DS 9/87

DATE: 2-1-87 SCALE: 1" = 40'

SHEET NO.
W-3

NOTE'S:

1. X-SET NAIL IN CURB LINE UNLESS OTHERWISE NOTED.
2. O-DENOTES CENTERLINE MONUMENT NUMBER, AS SHOWN ON TRACT MAP 13046.
3. ●- DENOTES SET 1" I.P.L.S. 5280 PLASTIC PLUG.

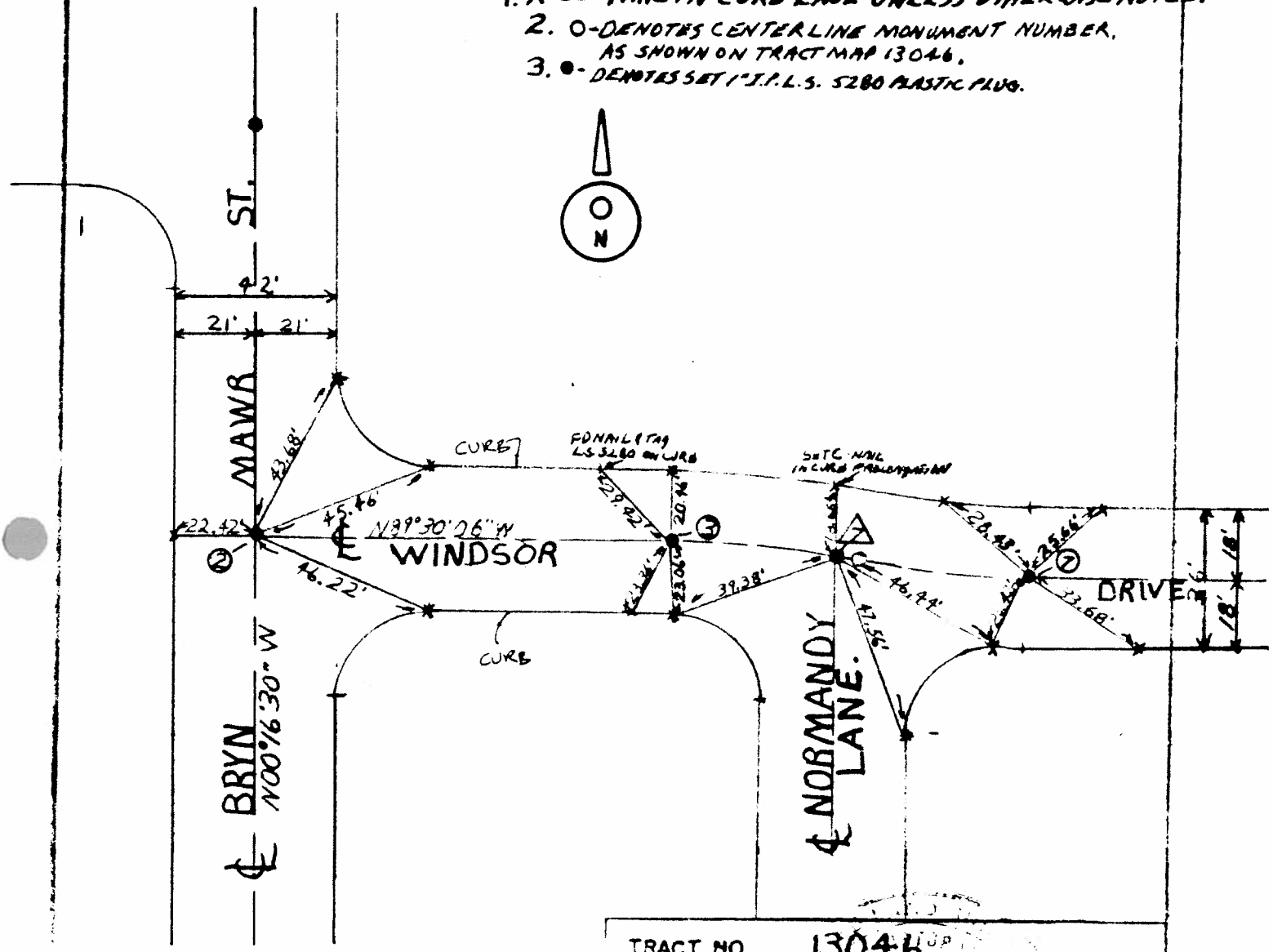

TRACT NO. 13046 UP
SHEET NO. 4 OF 7
L.S. 5280
L.S NO. Paul Chester

CITY OF LOMA LINDA
DEPT. OF ENGINEERING

CENTERLINE TIES

DESCRIPTION
INTERSECTION OF
BRYN MAWR ST. & WINDSOR DRIVE.
NORMANDY LANE & WINDSOR DRIVE.

Exp 12/3/89

INSPECTED: WAC 2-9-89
DATE: 1-13-88
SCALE: 1" = 40'

SHEET NO.
W-4

NOTES:

●- DENOTES SET 1" I.P. L.S. 5280 PLASTIC PLUG. (FLUSH)

○- DENOTES MONUMENT NUMBER PER TRACT 13705.

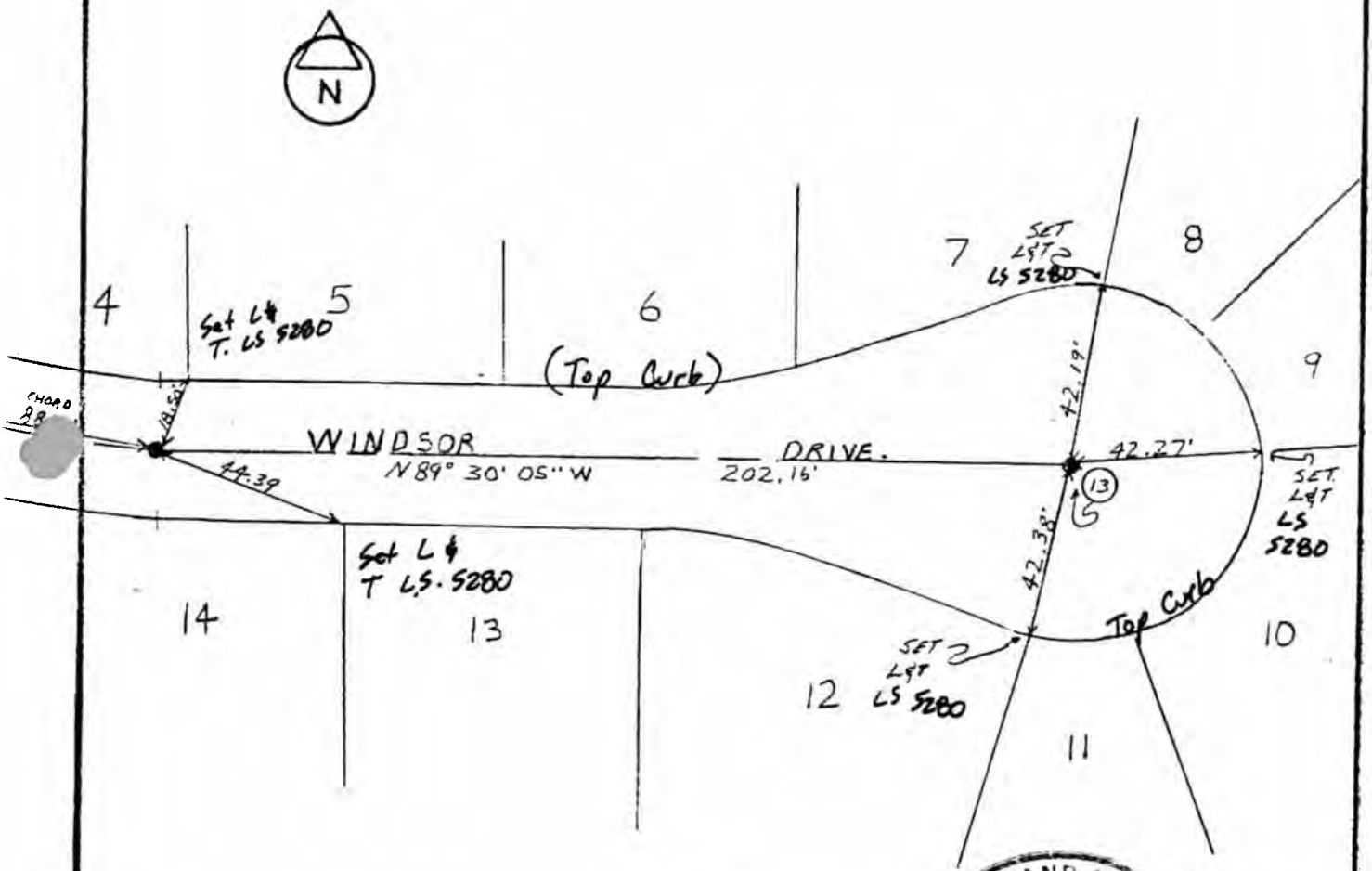

TRACT NO. 13705

SHEET NO. 5 OF 6

L.S. Paul Christopher Erb

L.S NO. 5280 - Exp. 12-31-91

CITY OF LOMA LINDA
DEPT. OF ENGINEERING

CENTERLINE TIES

DESCRIPTION
INTERSECTION OF

INSPECTED: W.A.C

DATE: 9-1989

SCALE: 1" = 40'

TIE NO.
W-5

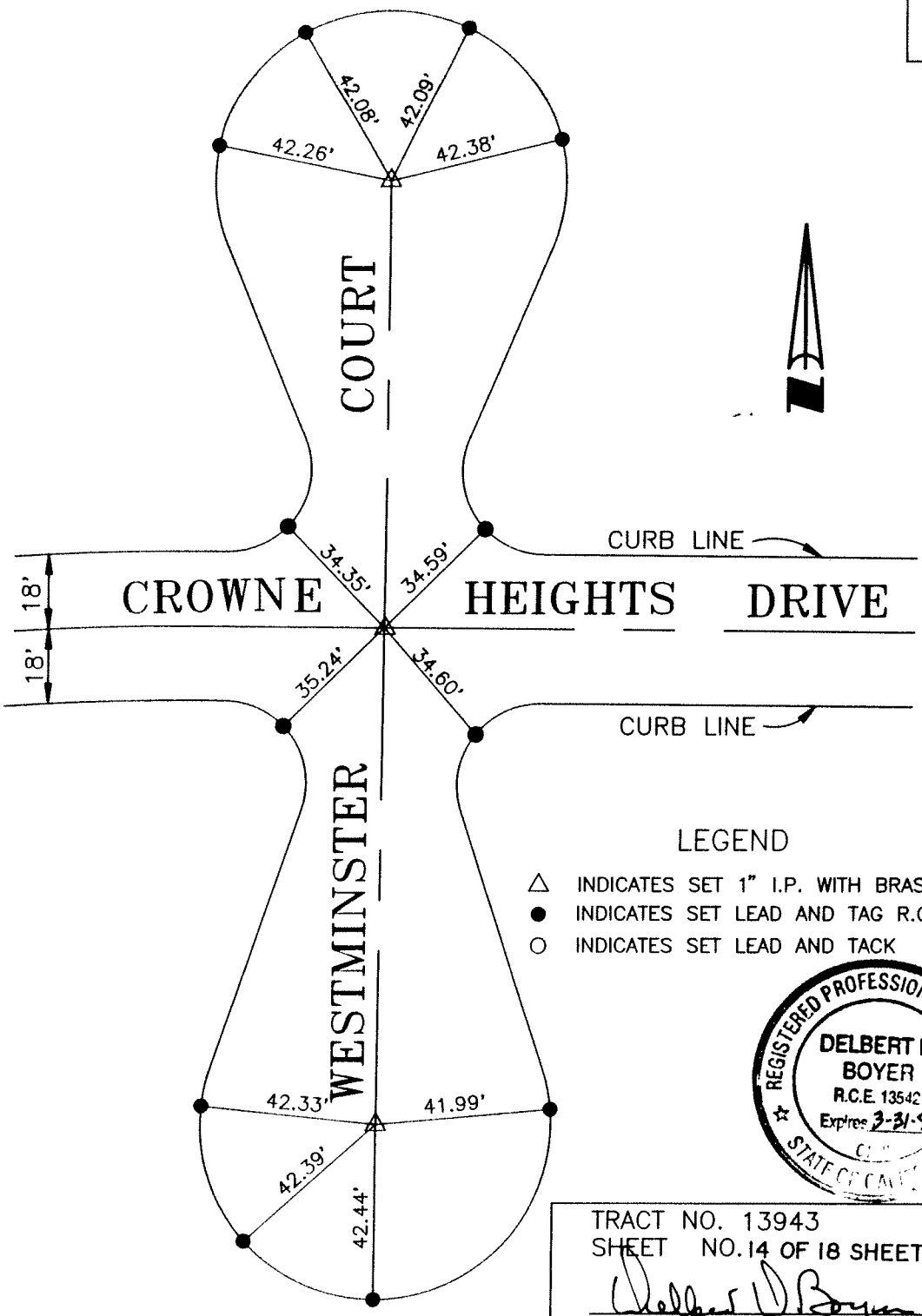

LEGEND

△ INDICATES SET 1" I.P. WITH BRASS TAG R.C.E.13542
● INDICATES SET LEAD AND TAG R.C.E.13542
○ INDICATES SET LEAD AND TACK

REGISTERED PROFESSIONAL ENGINEER
DELBERT D. BOYER
R.C.E. 13542
Expires 3-31-97
STATE OF CALIFORNIA

TRACT NO. 13943
SHEET NO. 14 OF 18 SHEETS

Delbert D. Boyer
DELBERT D. BOYER
R.C.E. 13542

CITY OF LOMA LINDA
DEPT. OF ENGINEERING
CENTERLINE TIES

DESCRIPTION

WESTMINSTER CT. CUL-DE-SACS
& INTERSECTION OF
CROWNE HEIGHTS DR. & WESTMINSTER CT.

INSPECTED:

DATE: 11/12/96

SCALE: 1" = 40'

TIE NO.
W-6

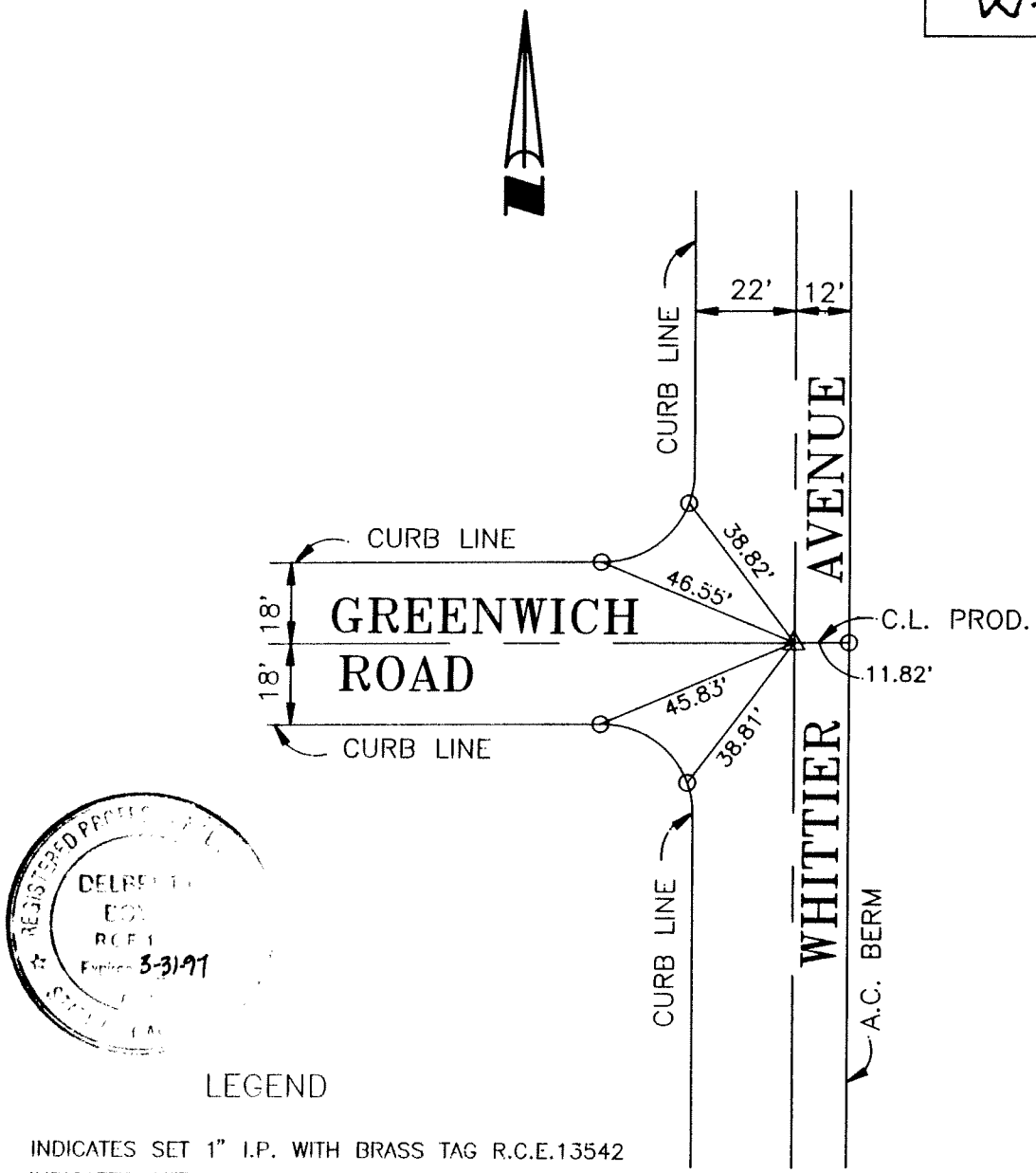

REGISTERED PROFESSIONAL ENGINEER
DELBERT D. BOYER
No. R.C.E. 13542
Expires 3-31-97
STATE OF CALIFORNIA

LEGEND

△ INDICATES SET 1" I.P. WITH BRASS TAG R.C.E.13542
● INDICATES SET LEAD AND TAG R.C.E.13542
○ INDICATES SET LEAD AND TACK

TRACT NO. 13943
SHEET NO. 8 OF 18 SHEETS

DELBERT D. BOYER
R.C.E. 13542

CITY OF LOMA LINDA
DEPT. OF ENGINEERING
CENTERLINE TIES

DESCRIPTION

INTERSECTION OF
WHITTIER AVE. & GREENWICH RD.

INSPECTED:

DATE: 11/12/96

SCALE: 1" = 40'

SHEET NO.
2 OF 5
W-7

PRELIMINARY

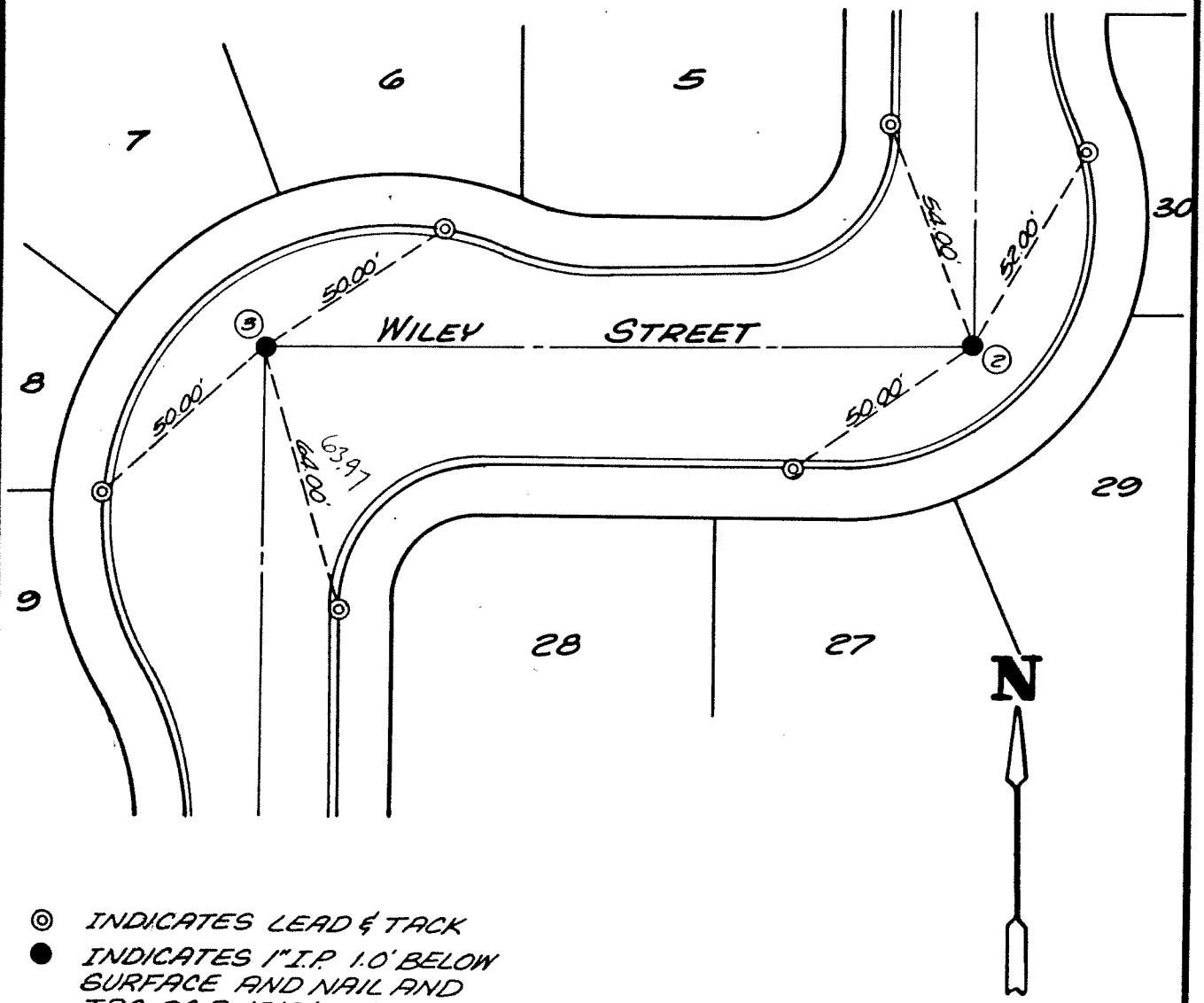

◎ INDICATES LEAD & TACK

● INDICATES 1" I.P. 1.0' BELOW SURFACE AND NAIL AND TAG R.C.E. 13191 ON SURFACE

TRACT NO. 10134

SHEET NO. 2 OF 5

R.C.E. 13191

R.C.E. Glen L Ludwig

CITY OF LOMA LINDA

DEPT. OF ENGINEERING

CENTERLINE TIES

DESCRIPTION

STA. 3+55.33 AND STA. 5+19.14 WILEY STREET

INSPECTED: _____

DATE: 4/21/80

SCALE: 1"=40'

TIE NO.

SHEET NO.
3 OF 5
W-8

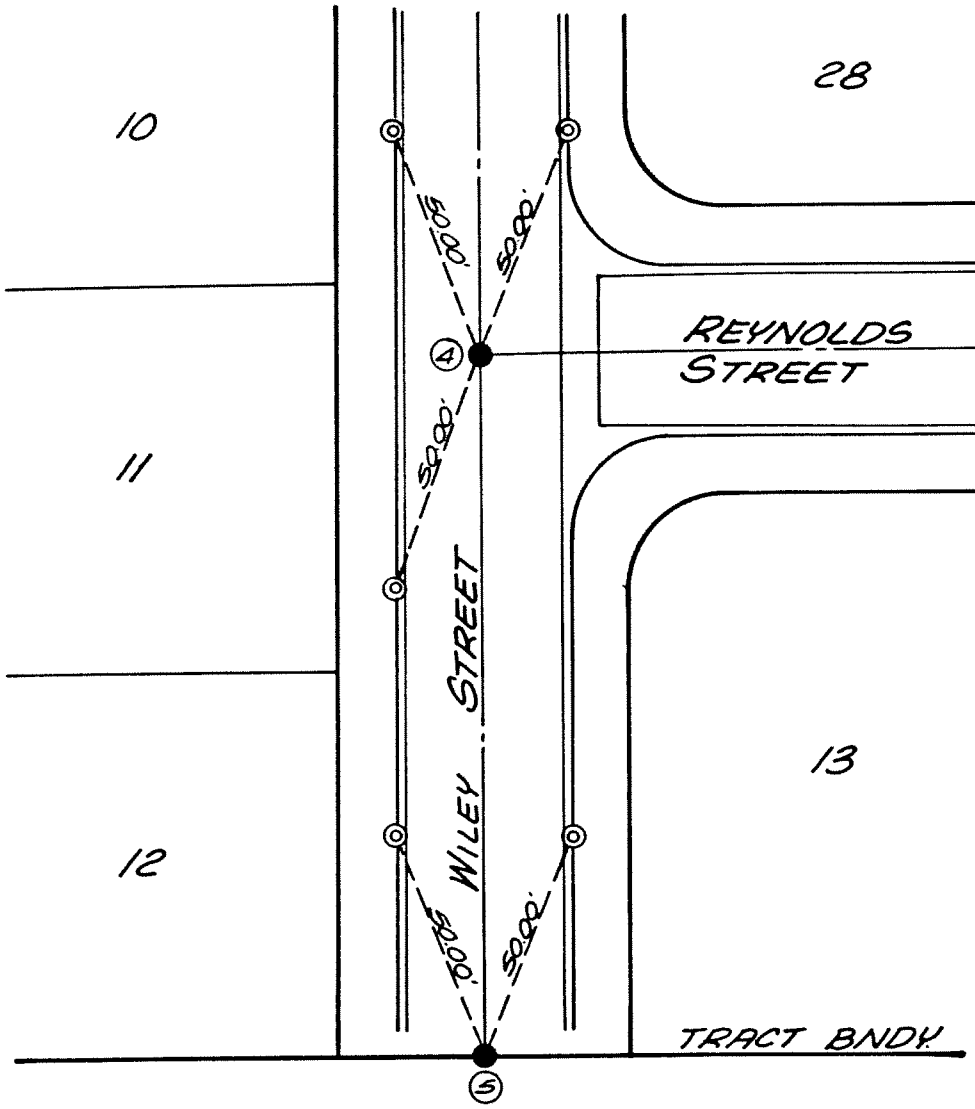

PRELIMINARY

N

◎ INDICATES LEAD & TACK

● INDICATES 1" I.P. 1.0' BELOW SURFACE AND NAIL & TAG RCE. 13191 ON SURFACE

TRACT NO. 10134
SHEET NO. 3 OF 5
R.C.E. 13191
R.C.E. Glen L Ludwig

CITY OF LOMA LINDA
DEPT. OF ENGINEERING
CENTERLINE TIES

DESCRIPTION
INTERSECTION OF REYNOLDS STREET AND WILEY STREET
&
WILEY STREET AND TRACT BNDY.

INSPECTED: _____

DATE: 4/21/80

SCALE: 1"=40'

W-9

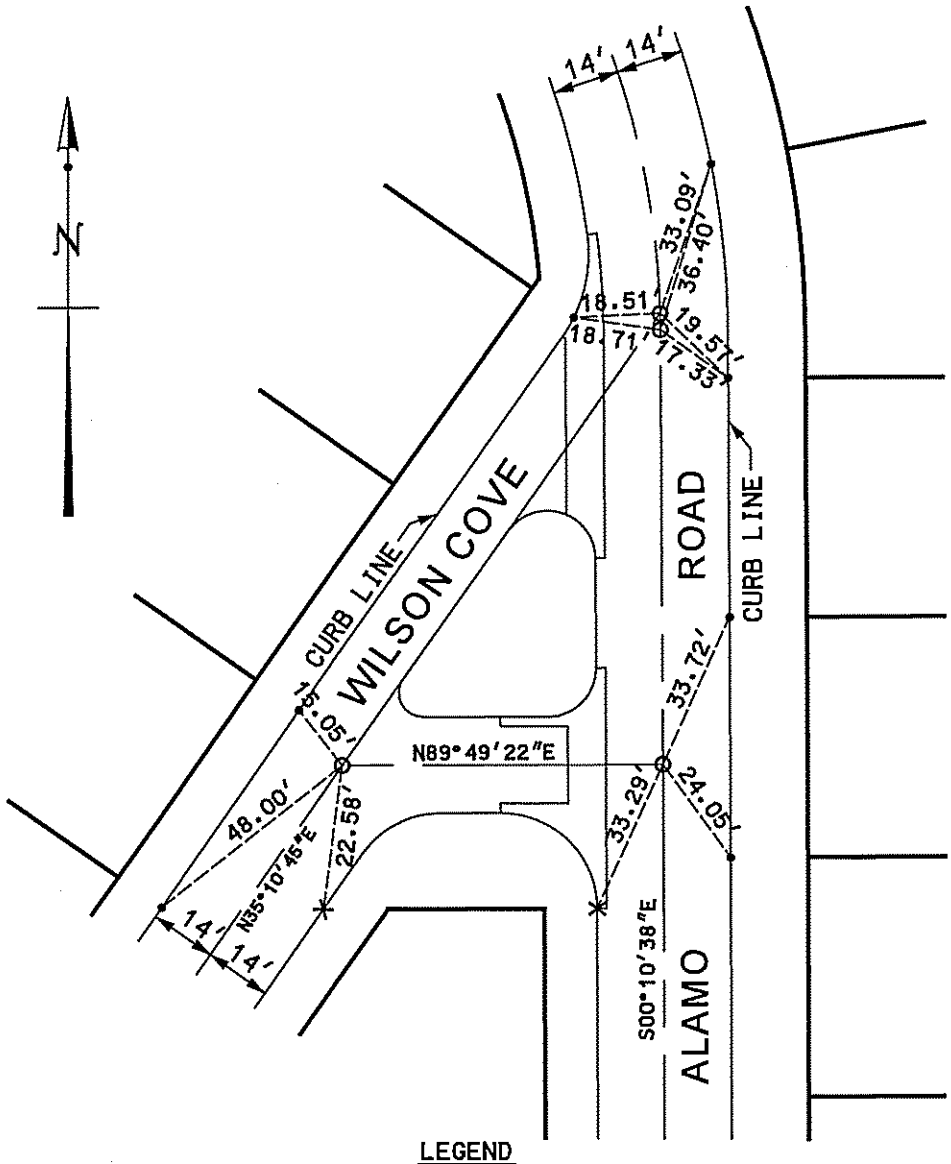

LEGEND

- o ℄ MONUMENT
- — PROPERTY LINE
- • NAIL & TAG, RCE 28500
- X CHISLED "X" IN T.C.

TRACT NO.	16341
SHEET NO.	13 OF 17
R.C.E.	
R.C.E. NO.	28500

DATE	BY	(REVISIONS) DESCRIPTION

CITY OF LOMA LINDA

CENTERLINE TIES

WILSON COVE
ALAMO ROAD

INSPECTED: _____

DATE: NOV. 5, 2005

SCALE: 1"=40'

TIE NO.
W-10

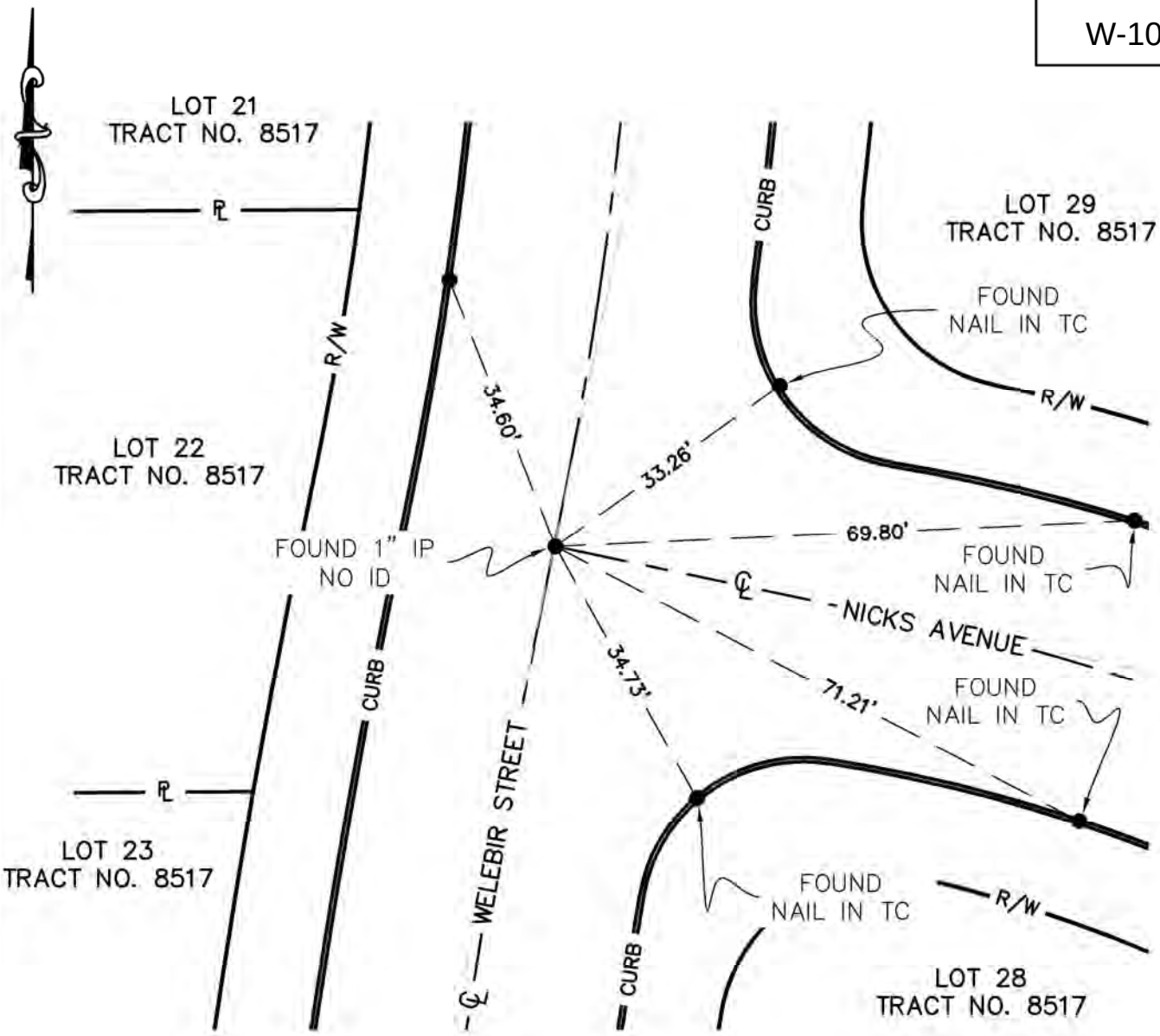

SURVEYOR'S NOTES:
- ● INDICATES FOUND MONUMENT AS NOTED
- ℄ INDICATES CENTER LINE
- ℄ INDICATES PROPERTY LINE
- R/W INDICATES RIGHT OF WAY

LICENSED LAND SURVEYOR
EDWARD J. BONADIMAN
L.S. 7529
Exp. 12-31-23
STATE OF CALIFORNIA

CITY OF LOMA LINDA

DEPT. OF ENGINEERING

CENTERLINE TIES

WELEBIR STREET AND NICKS AVENUE

INSPECTED BY:	DATE: 10/17/2022	SCALE: 1"=20'